DISTRICT SURVEY REPORT

FOR

"SAND MINING OR RIVER-BED MINING"

IN

JAMTARA DISTRICT OF JHARKHAND

As per Gazette Notification No. - S.O. - 3611 (E), 25th July 2018 by MoEF & CC & Enforcement & Monitoring Guidelines for Sand Mining 2020 by MoEF & CC

Approved

PREPARED BY:

Sathi Planners Private Limited

[QCI-NABET Accredited and ISO 9001:2015 Certified Company]

Address - Lake Avenue, Kanke Road, Ranchi - 834008, Jharkhand

Email - info@sathiplanners.com, Phone No. - +91-7604035778

Website - www.sathiplanners.com

TABLE OF CONTENT

Chapter No.	Description	Page No.
A	Index	2-8
B	Certificate	9-9
C	Recommendation by Sub-Divisional Committee & D.C.	10-10
1	Preface	11-15
2	Introduction	16-23
	2.1 Statutory framework	17-19
	2.2 Methodology & Chronology of DSR Preparation	19-23
3	General Profile of the District	24-37
	3.1 General Information	24-26
	3.2 Climatic Condition	26-27
	3.3 Rainfall & Humidity	27-28
	3.4 Topography & Terrain	28-28
	3.5 Water Course & Hydrology	29-32
	3.6 Status of Ground Water Development	32-33
	3.7 Drainage System	33-34
	3.8 Demography	35-36
	3.9 Connectivity – Jamtara District	36-37
4	Physiography of the District	38-40
	4.1 General Landforms	38-38
	4.2 Soil	39-39
	4.3 Geomorphology	39-40
5	Land Utilization Pattern of the District	41-45
	5.1 Forest	43-44
	5.2 Agriculture & Irrigation	44-45
6	Geology & Mineral Wealth	46-48
	6.1 Geology	46-47
	6.2 Overview of Mineral Resources	47-48
7	Overview of Mining Activity in the District	49-49
	7.1 List of Mining Lease in the District with location, area and period of validity	49-49
8	Details of Royalty or Revenue received in last three years	50-50
9	Details of Production of Sand or Bajri or minor mineral in last three years	51-51
10	Demand and Supply of the Mineral in the District	52-52
11	Process of Deposition of Sediments in the rivers of the District	53-61
	11.1 Classifying Rivers - Three Stages of River Development	53-54
	11.2 Stream Erosion and Deposition	54-57
	11.3 Flood Plain	57-58
	11.4 Replenishment of Sand	58-58

	11.5 Surface Runoff	58-61
12	Additional Information	**62-77**
	12.1 Drainage system with description of main River	62-62
	12.2 Salient features of Important Rivers and Streams	62-62
	12.3 Replenishment Study of Sand Deposit Zones (Category 2)	63-64
	12.4 Jharkhand State Sand Mining Policy 2017	65-66
	12.5 Details of 'Category 1' Sand Ghats	67-68
	12.6 Details of 'Category 2' Sand Ghats	68-73
	12.7 Details of Sand Deposit Zones	73-73
	12.8 Distance from Bridges & NH/SH for each Sand Ghat	74-74
	12.9 Replenishment Study of Sand Deposits (Category 2) [Verified & Approved]	75-76
	12.10 Photographs showing Sand Ghats Visit by Sub-Divisional Committee, Jamtara	77-77
13	Details of Eco-Sensitive Area in the District	**78-78**
14	Impact on the environment due to mining	**79-81**
	14.1 For Sand Mining	79-81
15	Remedial measures to mitigate the impact of mining on the environment	**82-88**
	15.1 Remedial Measures for Sand Mining	82-87
	15.2 Remedial Measures for other than Sand Mining	87-88
16	Risk Assessment & Disaster Management Plan	**89-87**
	16.1 Risk Assessment for Sand Mining	89-91
	16.2 Disaster Management Plan	91-91
	16.3 Vulnerability of the State	91-92
	References	92-92

LIST OF FIGURES:

Figure No.	Description	Page No.
Figure No. 3.1	Representative location of Jamtara District	25
Figure No. 3.2	Base Map of Jamtara District	26
Figure No. 3.3	Elevation Map of Jamtara District	28
Figure No. 3.4	Hydrogeological Map of Jamtara district, Jharkhand	30
Figure No. 3.5	Depth to Water Level Map (Pre-monsoon) of Jamtara	31
Figure No. 3.6	Depth to Water Level Map (Post-monsoon) of Jamtara	31
Figure No. 3.7	Drainage Map of Jamtara District	34
Figure No. 3.8	Route Map of Jamtara District	37
Figure No. 4.1	Map Showing Elevation Profile of Jamtara District	38
Figure No. 4.2	Soil Map of Jamtara	39

State Environment Impact Assessment Authority
Approved
Jharkhand, Ranchi

Figure No. 4.3	Geomorphological Map of Jamtara district	40
Figure No. 5.1	Land Use Land Cover Map of Jamtara district	42
Figure No. 5.2	Forest Cover Map of Jharkhand	43
Figure No. 6.1	Geological Map of Jamtara District	47
Figure No. 6.2	Mineral map of Jamtara District	48
Figure No. 11.1	Cross-section of Youthful Age River Channel	53
Figure No. 11.2	Cross-section of Mature Age River Channel	54
Figure No. 11.3	Cross-section of Old Age River Channel	54
Figure No. 11.4	The relative velocity of stream flow	55
Figure No. 11.5	Modes of transportation of sediments and dissolved ions	56
Figure No. 11.6	The Hjulström-Sundborg diagram	57
Figure No. 11.7	The development of natural levées during flooding of a stream.	57
Figure No. 11.8	Flood Plain	58
Figure No. 11.9	Soil erosion by water on intensively-tilled farmland	59

LIST OF TABLES:

Table No.	Description	Page No.
Table No. 1.1	Compliance of 'Enforcement & Monitoring Guidelines for Sand Mining, 2020 by MoEF & CC'	12-15
Table No. 2.1	Requirement of District Survey Report and its year-wise modification	17-17
Table No. 2.2	Pictorial Descriptions of Physiographic Classification	20-21
Table No. 2.3	Chronology	23-23
Table No. 3.1	Sub-division of Block area and population wise details of Jamtara District	24-24
Table No. 3.2	Monthly average temperature of Jamtara District	26-27
Table No. 3.3	Rainfall Data of Jamtara from 2016-2020	27-27
Table No. 3.4	Categorization of depth to water level of pre-monsoon period	30-30
Table No. 3.5	Categorization of depth to water level of post-monsoon period	32-32
Table No. 3.6	Summarized hydrogeological data of exploratory drilling in Jamtara District	32-32
Table No. 3.7	Number of samples exceeding permissible limit in the district	32-32
Table No. 3.8	The Ground Water resource of Jamtara District	33-33
Table No. 3.9	Salient features of River/Stream flowing in Jamtara District	34-34
Table No. 3.10	Jamtara Town Census 2011 Data - Census 2011	35-36
Table No. 5.1	Land use classification of Jamtara district	42-42
Table No. 5.2	District wise Forest Cover Area in Jharkhand	44-44
Table No. 6.1	Geological Succession of Jamtara district	47-47

State Level Environment Impact Assessment Authority Approved Ranchi

Table No. 7.1	List of Mining Lease in the District with location, area and period of validity	49-49
Table No. 8.1	Details of Royalty/Revenue received in last three years	50-50
Table No. 9.1	Details of Production of Sand or Bajri or Minor Mineral in last three years	51-51
Table No. 12.1	Drainage System with description of main River	62-62
Table No. 12.2	Salient features of Important Rivers and Streams	62-62
Table No. 12.3	Replenishment Study of Sand Deposit (Category 2)	63-64
Table No. 12.5	Details of Sand Ghats - Category 1	67-68
Table No. 12.6	Details of Sand Ghats - Category 2	68-73
Table No. 12.7	Details of Sand Deposit Zones	73-73
Table No. 12.8	Distance from Bridges for each Sand Ghat	74-74
Table No. 12.9	Replenishment Study of Sand Deposits (Category 2) [Verified & Approved]	75-76
Table No. 15.1	Air Environment: Impact & Mitigation Measures	82-82
Table No. 15.2	Movement of Traffic: Impact & Mitigation Measures	83-83
Table No. 15.3	Noise Pollution: Impact & Mitigation Measures	83-83
Table No. 15.4	Water Environment: Impact & Mitigation Measures	84-84
Table No. 15.5	Soil Environment: Impact & Mitigation Measures	84-84
Table No. 15.6	Solid Waste Generation/Management: Impact & Mitigation Measures	84-85
Table No. 15.7	Land Use: Impact & Mitigation Measures	85-85
Table No. 15.8	Hydrogeology: Impact & Mitigation Measures	85-85
Table No. 15.9	Topography, Drainage and Ground Water Contamination	85-85
Table No. 15.10	Biological Environment: Impact & Mitigation Measures	86-86
Table No. 15.11	Socio-economic: Impact & Mitigation Measures	86-87
Table No. 16.1	List of Hazards in 24 districts of Jharkhand	91-92

LIST OF DOCUMENTS:

Sl. No.	Description	Page No.
1	Report from Circle Officers	93-132
2	Report from Divisional Forest Officer, Jamtara	133-135
3	Advertisement in Newspaper for obtaining comments of the general public & Evidence of proof for upload in NIC Portal	136-137
4	Site Visit Photographs of Sand Ghats in Jamtara District	138-143
5	Certificate from District Fishery Department, Jamtara	144-145
6	Annexure I, II, III, IV, V, VI & VII [EMGSM 2020]	146-156
7	Sand Sample Analysis Report from NABL recognized Laboratory	157-157

State Level Environment Impact Assessment Authority
Approved

LIST OF MAPS:

Sl. No.	Description		Map No.
A	Distribution Map of Sand Bars on Rivers during Post-monsoon period:		
	Name of Sand Ghat	Area (in Ha.)	
1	JA_Z1_AJ_1	7.96	A1
2	JA_Z2_AJ_2	4.15	A2
3	JA_Z4_AJ_3	3.42	A3
4	JA_Z2_AJ_4	7.13	A4
5	JA_Z3_AJ_5	3.92	A5
6	JA_Z4_AJ_6	3.70	A6
7	JA_Z4_AJ_8	11.82	A7
8	JA_Z4_AJ_9	4.17	A8
9	JA_Z4_AJ_10	4.64	A9
10	JA_Z3_AJ_11	13.87	A10
11	JA_Z1_AJ_12	6.28	A11
12	JA_Z5_AJ_15	4.39	A12
13	JA_Z5_AJ_16	1.27	A13
14	JA_Z5_AJ_17	4.96	A14
15	JA_Z6_AJ_18	11.78	A15
16	JA_Z5_AJ_21	1.73	A16
17	JA_Z7_AJ_22	17.57	A17
18	JA_Z7_AJ_23	16.36	A18
19	JA_Z7_AJ_25	12.99	A19
20	JA_Z7_AJ_26	4.91	A20
21	JA_Z11_KU_27	1.61	A21
B	Map showing 10 x 10 m Grid Points inside Sand Ghats in the Rivers:		
1	JA_Z1_AJ_1	7.96	B1
2	JA_Z2_AJ_2	4.15	B2
3	JA_Z4_AJ_3	3.42	B3
4	JA_Z2_AJ_4	7.13	B4
5	JA_Z3_AJ_5	3.92	B5
6	JA_Z4_AJ_6	3.70	B6
7	JA_Z4_AJ_8	11.82	B7
8	JA_Z4_AJ_9	4.17	B8
9	JA_Z4_AJ_10	4.64	B9
10	JA_Z3_AJ_11	13.87	B10
11	JA_Z1_AJ_12	6.28	B11
12	JA_Z5_AJ_15	4.39	B12
13	JA_Z5_AJ_16	1.27	B13
14	JA_Z5_AJ_17	4.96	B14
15	JA_Z6_AJ_18	11.78	B15
16	JA_Z5_AJ_21	1.73	B16

State Level Environment Impact Assessment Authority
Approved
Jharkhand, Ranchi

17	JA_Z7_AJ_22	17.57	B17
18	JA_Z7_AJ_23	16.36	B18
19	JA_Z7_AJ_25	12.99	B19
20	JA_Z7_AJ_26	4.91	B20
21	JA_Z11_KU_27	1.61	B21
22	Table representing Elevation (in m) w.r.t. 10m x 10 m Grid		B22
C.	Map showing Contours of 0.25 m interval inside Sand Ghat:		
1	JA_Z1_AJ_1	7.96	C1
2	JA_Z2_AJ_2	4.15	C2
3	JA_Z4_AJ_3	3.42	C3
4	JA_Z2_AJ_4	7.13	C4
5	JA_Z3_AJ_5	3.92	C5
6	JA_Z4_AJ_6	3.70	C6
7	JA_Z4_AJ_8	11.82	C7
8	JA_Z4_AJ_9	4.17	C8
9	JA_Z4_AJ_10	4.64	C9
10	JA_Z3_AJ_11	13.87	C10
11	JA_Z1_AJ_12	6.28	C11
12	JA_Z5_AJ_15	4.39	C12
13	JA_Z5_AJ_16	1.27	C13
14	JA_Z5_AJ_17	4.96	C14
15	JA_Z6_AJ_18	11.78	C15
16	JA_Z5_AJ_21	1.73	C16
17	JA_Z7_AJ_22	17.57	C17
18	JA_Z7_AJ_23	16.36	C18
19	JA_Z7_AJ_25	12.99	C19
20	JA_Z7_AJ_26	4.91	C20
21	JA_Z11_KU_27	1.61	C21
D.	Route Map showing approach road to Sand Gha		
1	JA_Z1_AJ_1	7.96	D1
2	JA_Z2_AJ_2	4.15	D2
3	JA_Z4_AJ_3	3.42	D3
4	JA_Z2_AJ_4	7.13	D4
5	JA_Z3_AJ_5	3.92	D5
6	JA_Z4_AJ_6	3.70	D6
7	JA_Z4_AJ_8	11.82	D7
8	JA_Z4_AJ_9	4.17	D8
9	JA_Z4_AJ_10	4.64	D9
10	JA_Z3_AJ_11	13.87	D10
11	JA_Z1_AJ_12	6.28	D11
12	JA_Z5_AJ_15	4.39	D12
13	JA_Z5_AJ_16	1.27	D13

Approved
State Level Environment Impact Assessment Authority
Jharkhand, Ranchi

14	JA_Z5_AJ_17	4.96	D14
15	JA_Z6_AJ_18	11.78	D15
16	JA_Z5_AJ_21	1.73	D16
17	JA_Z7_AJ_22	17.57	D17
18	JA_Z7_AJ_23	16.36	D18
19	JA_Z7_AJ_25	12.99	D19
20	JA_Z7_AJ_26	4.91	D21
21	JA_Z11_KU_27	1.61	D21
E.	Cadastral Maps		
1	JA_Z1_AJ_1	7.96	E1
2	JA_Z2_AJ_2	4.15	E2
3	JA_Z4_AJ_3	3.42	E3
4	JA_Z2_AJ_4	7.13	E4
5	JA_Z3_AJ_5	3.92	E5
6	JA_Z4_AJ_6	3.70	E6
7	JA_Z4_AJ_8	11.82	E7
8	JA_Z4_AJ_9	4.17	E8
9	JA_Z4_AJ_10	4.64	E9
10	JA_Z3_AJ_11	13.87	E10
11	JA_Z1_AJ_12	6.28	E11
12	JA_Z5_AJ_15	4.39	E12
13	JA_Z5_AJ_16	1.27	E13
14	JA_Z5_AJ_17	4.96	E14
15	JA_Z6_AJ_18	11.78	E15
16	JA_Z5_AJ_21	1.73	E16
17	JA_Z7_AJ_22	17.57	E17
18	JA_Z7_AJ_23	16.36	E18
19	JA_Z7_AJ_25	12.99	E19
20	JA_Z7_AJ_26	4.91	E20
21	JA_Z11_KU_27	1.61	E21
F	Map showing Sand Potential Areas in Jamtara District, Jharkhand; Superimposed on Survey of India Toposheets		F1

CERTIFICATE

The District Survey Report (DSR) for Sand Mining or River-bed Mining in Jamtara District of Jharkhand State has been prepared by Sathi Planners Private Limited a QCI (NABET) accredited consultancy firm (Certificate No.: NABET/EIA/2225/RA0264).

District Survey Report Sand Mining or River-bed Mining in Jamtara District is prepared under;

✓ MoEF & CC, GoI Gazette Notification No. - S.O. 141 (E) dated 15/01/2016

✓ Sustainable Sand Mining Management Guidelines, 2016

✓ Sand Mining Policy of Government of Jharkhand, 2017

✓ MoEF & CC, GoI Gazette Notification No. - S.O. 3611 (E) dated 25/07/2018

✓ Enforcement and Monitoring Guidelines for Sand Mining, 2020

✓ Jharkhand Minor Mineral Concession Rule, 2021

The information mentioned in the District Survey Report for Sand Mining or River-bed Mining in Jamtara District of Jharkhand State are correct to the best of our knowledge.

Sathi Planners Pvt. Ltd. Ranchi

Authorized Signatory

M/s Sathi Planners Pvt. Ltd.

State Level Environment Impact Assessment Authority ★ Jharkhand, Ranchi ★ Approved

Recommended by Sub-Divisional Committee and Deputy Commissioner, Jamtara

District Mining Officer
Jamtara

Assistant Director, Geology
Deoghar

Executive Engineer
Minor Irrigation, Jamtara

Regional Officer
JSPCB, Dumka

Sub-Divisional Officer
Jamtara

Divisional Forest Officer
Jamtara

Deputy Commissioner
Jamtara

Approved by,

Member
State Level Environment Impact Assessment Authority, Jharkhand

Member Secretary
State Level Environment Impact Assessment Authority, Jharkhand

Chairman
State Level Environment Impact Assessment Authority, Jharkhand

SEIAA, Jharkhand

1. PREFACE

MoEF & CC has published Notification No. - 3611 (E), dated 25th July 2018 regarding inclusion of the "Minerals Other than Sand" and format for preparation of the District Survey Report (DSR) for Sand mining or River-bed mining has been specified. Enforcement & Monitoring Guidelines for Sand Mining (EMGSM) January 2020, issued by Ministry of Environment, Forest and Climate Change is prepared in consideration of various orders/directions issued by Hon'ble NGT in matters pertaining to illegal sand mining and also based on the reports submitted by expert committees and investigation teams. This DSR has been prepared in conformity with the S.O. - 3611 (E) and other Sand mining guidelines published by MoEF & CC time to time as well as the requirement specified in Jharkhand State Sand Mining Policy 2017.

The purpose of DSR is to identify the mineral potential areas where mining can be allowed; and also to distinguish areas where mining will not be allowed due to proximity to infrastructural structures and installations, areas of erosion. The DSR would also help to estimate the annual rate of replenishment wherever applicable.

Field data collection is an integral part of DSR prepration. This report has been preparaed with the holistic approach and data provided by District Mining Office and study of Satellite imageries. The field data collection will be carried out post-monsoon season and a DSR with all updated data has been prepared.

Jamtara is new district created by separating from Dumka district. It is bounded by Deoghar district in north, Dumka and West Bengal in the east, Dhanbad and West Bengal in the south and Giridih in the west. It has an area of 1811 km² and population of 7,91,042 persons (Census of India, 2011). The district comprises one subdivision (Jamtara) and six development blocks viz. Kundhit, Nala, Jamtara, Narayanpur, Karmatanr and Fatehpur.

The district is located at a lower altitude of Chhotanagpur plateau and its latitude and longitude vary from 24° 08' N, 87° 01' E - 23°48' N, 86°53' E (North – South) to 24° 02'N, 86°28'E - 23°55' N, 87°17'E (East - West) respectively. The district lies in Survey of India Toposheets Nos. - 72 L/12, 72L/16, 72 P/4, 73 I/9, 73 I/13, 73M/1.

The history of Jamtara district is inseparable from the history of parent district of Santhal Pargana. Santhal Pargana was created as a separate district in the year 1855 by transferring out portions of Bhagalpur and Birbhum districts. The entire area comprising present divisions of Santhal Pargana, Hazaribag, Munger and Bhagalpur was termed as Jungleterry (Jungle Terai) by the English on assumption of Diwani in 1765.

Jamtara ranks 19th in terms of population (7,91,042) and 21st in terms of area (1811 km²) in the State of Jharkhand.

The economy of the district mainly depends on cultivation or related work. More than 64% of the total workers are engaged in Primary sector.

Sudrakshipur (Kundhit Block) has the largest area (1109.69 Hectare) and Sarodabarchak (Karmatanr Vidyasagar Block) has the smallest area (1.56 Hectare) among the villages in the district.

The district is mainly drained by the rivers Barakar, Rajiya Joriya, Ajay, Sheela (Shideshwari), Kurli, Hingli Brahmani, Mayurakshi and their tributaries.

The occurrence of River-bed Sand and Gravel in the district has been established by Department of Mines and Geology, Government of Jharkhand and others in previous instances. It requires further systematic and scientific approach to quantify the resource along with their grade assessment. Sand mining is mainly practiced in Ajay, Barakar, Hingla, Kuruli, Shiddheshwari Rivers of Jamtara district. This report also recommends to undertake detail exploration program

Approved

to assess the mineral occurrences in the major Rivers of the district and should have a proper development and production plan for the specified minerals.

Compliance of Enforcement & Monitoring Guidelines for Sand Mining, January 2020 by MoEF & CC":

Clause No.	Particulars	Status/Compliance
a	District Survey Report for Sand mining shall be prepared before the auction/e-auction/grant of the mining lease/Letter of Intent (LoI) by Mining Department or Department dealing the mining activity in respective States.	Noted.
b	In order to make the inventory of River-bed material, a detailed survey of the district needs to be carried out, to identify the source of River-bed material and alternative source of Sand (M-Sand). The source will include Rivers, de-siltation of reservoir/dams, Patta Land/Khatedari Land, M-Sand etc.	Complied with and explained in filled Annexure I, II & V of EMGSM 2020.
c	District Survey Report is to be prepared in such a way that it not only identifies the mineral-bearing area but also define the mining and no mining zones considering various environmental and social factors.	Complied while making the Sand Ghats.
d	Identification of the source of Sand & M-Sand. The sources may be from Rivers, Lakes, Ponds, Dams, De-silting locations, Patta land/Khatedari land. The details in case of Rivers such as [name, length of River, type (Perennial or Non-Perennial), Villages, Tehsil, District], in case of Lakes, Ponds, Dams, De-silting locations [Name, owned/maintained by (State Govt./PSU), area, Villages, Tehsil, District] in case of Patta land/Khatedari land [Owner Name, Sy. No., Area, Agricultural/Non-Agricultural, Villages, Tehsil, District], in case of M-Sand Plant [Owner Name, Sy. No., Area, Quantity/Annum, Villages, Tehsil, District], needs to be recorded .	No M-Sand source are available in the district. All the required details of Rivers are mentioned in desired format in Chapter 12 and filled Annexure I, II & V of EMGSM 2020.
e	Defining the sources of Sand/M-Sand in the district is the next step for identification of the potential area of deposition/aggradation wherein mining lease could be granted. Detailed survey needs to be carried out for quantification of minerals. The purpose of mining in the river bed is for channelization of rivers so as to avoid the possibility of flooding and to maintain the flow of the	Detailed Survey for capturing OGL has been done using UAV Drone/DGPS. Area of deposition has been identified accordingly. All Sand Ghats boundaries has been fixed after leaving the 1/4th of the River width for bank's safety. Tonnage factor of Sand has been calculated by analyzing

	Rivers. For this, the entire River stretch needs to be surveyed and original ground level (OGL) to be recorded and area of aggradation/deposition needs to be ascertained by comparing the level difference between the outside River-bed OGL and water level. Once the area of aggradation/deposition are identified, then the quantity of River-bed material available needs to be calculated. The next step is channelization of the River-bed and for this central 3/4th part of the River, width needs to be identified on a map. Out of the 3/4th part area, where there is a deposition/aggradation of the material needs to be identified. The remaining 1/4th area needs to be kept as no mining zone for the protection of banks. The specific gravity of the material also needs to be ascertained by analyzing the sample from a NABL accredited lab. Thus, the quantity of material available in metric ton needs to be calculated for mining and no mining zone.	Sand samples from NABL accredited Laboratory.
f	The permanent boundary pillars need to be erected after identification of an area of aggradation and deposition outside the bank of the river at a safe location for future surveying. The distance between boundary pillars on each side of the bank shall not be more than 100 meters.	Boundary pillars will be fixed while fixation of the mining lease boundary subsequent to District level verification.
g	Identifying the mining and no mining zone shall follow with defining the area of sensitivity by ascertaining the distance of the mining area from the protected area, forest, bridges, important structures, habitation etc. and based on the sensitivity, the area needs to be defined in sensitive and non-sensitive area.	No mining zone has been identified by measuring distance from bridges and permanent structures. Also, NOC from the concerned DFO & CO has been obtained for the potential area as per statutory norms. Enclosed as Annexures.
h	Demand and supply of the River-bed material through market survey needs to be carried out. In addition to this, future demand for the next 5 years also needs to be considered.	Complied.
i	It is suggested that as far as possible the sensitive areas should be avoided for mining, unless local safety condition arises. Such deviation shall be temporary & shall not be a permanent feature.	Agreed.
j	The final area selected for the mining should be then divided into mining lease as per the requirement of State Government. It is	Entire deposit area has been marked on map as Zones instead of small parts. Sand Ghat has

	suggested the mining lease area should be so selected as to cover the entire deposition area. Dividing a large area of deposition/aggradation into smaller mining leases should be avoided as it leads to loss of mineral and indirectly promote illegal mining.	been so prepared after leaving statutory distance & covering the entire deposit area within zone.
k	Cluster situation shall be examined. A cluster is formed when one mining lease of homogenous mineral is within 500 meters of the other mining lease. In order to reduce the cluster formation mining lease size should be defined in such a way that distance between any two clusters preferably should not be less than 2.5 km. Mining lease should be defined in such a way that the total area of the mining leases in a cluster should not be more than 10 Ha.	Since, the Sand deposit area has been divided into zones, formation of contiguous cluster has been consummated. Zone boundaries are fixed in such a way that it discontinues wherever there is bridge or no Sand deposition or confluence. Also, individual Sand Ghat area has been kept as large as possible in order to consummate the formation of cluster through artificial break of large area.
l	The number of a contiguous cluster needs to be ascertained. Contiguous cluster is formed when one cluster is at a distance of 2.5 km from the other cluster.	Due to formation of Sand deposit zone, no contiguous cluster has been formed.
m	The mining outside the River-bed on Patta land/Khatedari land be granted when there is possibility of replenishment of material. In case, there is no replenishment then mining lease shall only be granted when there is no River-bed mining possibility within 5 KM of the Patta land/Khatedari land. For Government projects, mining could be allowed on Patta land/Khatedari land but the mining should only be done by the Government agency and material should not be used for sale in the open market. Cluster situation as mentioned in para k above is also applicable for the mining in Patta land/Khatedari land.	Sand deposit area has been identified within River-bed only with proof of replenishment. No Patta/Khatedari land has been proposed for mining.
n	The State Government should define the transportation route from the mining lease considering the maximum production from the mines as at this stage the size of mining leases, their location, the quantity of mineral that can be mined safely etc. is available with the State Government. It is suggested that the transportation route should be selected in such a way that the movement of trucks/tippers/tractors from the villages having habitation should be avoided. The transportation route so	Transportation Route Map has been prepared for each Sand Ghat considering these factors and duly approved by competent authority. Attached as Map No. – D1 to D29.

	selected should be verified by the State Government for its carrying capacity.	
o	Potential site for mining having its impact on the forest, protected area, habitation, bridges etc., shall be avoided. For this, a Sub-Divisional Committee may be formed which after the site visit shall decide its suitability for mining.	Sub-Divisional Committee has been visited tha Sand Ghats and recommended the same. (Photographs with details are enclosed)
p	Public consultation - The Comments of the various stakeholders may be sought on the list of mining lease to be auctioned. The State Government shall give an advertisement in the local and national newspaper for seeking comments of the general public on the list of mining lease included in the DSR. The DSR should be placed in the public domain for at least one month from the date of publication of the advertisement for obtaining comments of the general public. The comments so received shall be placed before the sub-divisional committee for active consideration. The final list of Sand mining areas [leases to be granted on River-bed & Patta land/Khatedari land, de-siltation location (ponds/lakes/dams), M-Sand Plants (alternate source of Sand)] after the public hearing needs to be defined in the final DSR.	The DSR has been kept in public domain for one month after publication of advertisement in local newspapers. Attached as Annexure.
q	The LOI should not be granted for mining area falling on both Rive-rbed and outside River-bed. Therefore, in the same lease, both types of area should not be included.	Shall be considered while issuing the LoI.

जिला खनन पदाधिकारी
जामताड़ा

State Level Environment Impact Assessment Authority
Approved
Jharkhand, Ranchi

2. INTRODUCTION

The District Survey Report of Jamtara district has been prepared as per the guidelines of Ministry of Environment Forest & Climate Change (MoEF & CC), Government of India vide Notification S.O. - 1533(E) dated 14th Sept. 2006 and subsequent MoEF & CC issued Gazette Notification regarding Enforcement and Monitoring Guidelines for Sand Mining in January 2020. This report shall guide systematic and scientific utilization of natural resources, so that present and future generation may be benefitted at large. Prior to this, MoEF & CC had published Gazette Notification No. - S.O. 3611(E), dated 25th July 2018 and recommended the format for District Survey Report of Sand mining or River-bed mining.

The main objective of DSR is identification of areas of aggradations or deposition where mining can be allowed; and identification of areas of erosion and proximity to infrastructural structures and installations where mining should be prohibited and calculation of annual rate of replenishment and allowing time for replenishment after mining in that area. The DSR would also help to calculate the annual rate of replenishment wherever applicable and allow time for replenishment.

The objectives of the District Survey Report are as following:

1. Identification and Quantification of Mineral Resource and its optimal utilization.
2. To regulate the Sand & Gravel Mining in the Country, identification of site specificend-use consumers and reduction in demand & supply gaps.
3. Use of information technology (IT) & latest scientific method of mining for surveillance of the Sand mining at each step.
4. District Survey Report shall enable Environmental Clearance for cluster of Sand & Gravel mining. It shall assist concern Department during post Environmental Clearance Monitoring.
5. To control the instance of illegal mining.
6. To control the flood in the area.
7. To maintain the livelihood of aquatic habitat.
8. To protect the incursion of ground water in the area. Limiting extraction of material in floodplains to an elevation above the water table generally disturbs more surface area than allowing extraction of material below the water table.
9. To keep accumulated data records viz. details of Mineral Resource, potential area, lease, approved mining plan, co-ordinates of a district at one place.
10. To maintain the records of revenue generation.
11. In-stream extraction of Gravel from below the water level of a stream generally causes more changes to the natural hydrologic processes than limiting extraction to a reference point above the water level.
12. In-stream extraction of gravel below the deepest part of the channel generally causes more changes to the natural hydrologic processes than limiting extraction to a reference point above the thalweg.
13. Excavating sand and gravel from a small straight channel with a narrow floodplain generally will have a greater impact on the natural hydrologic processes than excavations on a braided channel with a wide floodplain.
14. Extracting Sand and Gravel from a large River or stream will generally create less impact than extracting the same amount of material from a smaller River or stream.
15. A concise guideline can be framed considering the point discussed in the DSR for Sand and or minor mineral mining in the district.

The District Survey Report (DSR) is comprised of data published and endorsed by various Departments and websites about geology of the area, mineral resources, climate, topography, land form, forest, rivers, soil, agriculture, road, transportation, irrigation etc. Data on lease and mining activities in the district, revenue etc. are collected from District Mining Office.

State Level Environment Impact Assessment Authority * Approved * Jharkhand, Ranchi *

2.1 Statutory Framework:

The table below has mentioned the requirement of District survey report and its year wise modification;

Table 2.1: Requirement of District Survey Report & its year wise modification

Year	Particulars
1994	The Ministry of Environment, Forest & Climate Change (MoEF & CC) published Environmental Impact Assessment Notification 1994 which is only applicable for the Major minerals more than 5 Ha.
2006	In order to cover the Minor minerals also into the preview of EIA, the MoEF & CC issued EIA Notification S.O. - 1533 (E), dated 14th September 2006, made mandatory to obtain environmental clearance for both Major & Minor mineral more than 5 Ha.
2012	Further, Hon'ble Supreme Court wide order dated the 27th February, 2012 in I.A. No. - 12- 13 of 2011 in Special Leave Petition (C) No. - 19628-19629 of 2009, in the matter of Deepak Kumar etc. Vs. State of Haryana and Others etc., ordered that "leases of minor minerals including their renewal for an area of less than five hectares be granted by the States/Union Territories only after getting environmental clearance from MoEF & CC"; and Hon'ble National Green Tribunal, order dated 13thJanuary, 2015 in the matter regarding Sand mining has directed for making a policy on environmental clearance for mining leases in cluster for Minor minerals.
2018	MoEF & CC published Gazette Notification No. - S.O. 3611(E) Dated 25th July, 2018 and recommended the format for District Survey Report. The notification stated about the objective of DSR, i.e. "Identification of areas of aggradations or deposition where mining can be allowed; and identification of areas of erosion and proximity to infrastructural structures and installations where mining should be prohibited and calculation of annual rate of replenishment and allowing time for replenishment after mining in that area".
2020	Enforcement & Monitoring Guidelines for Sand Mining (EMGSM 2020) has been published with modifying Sustainable Sand Mining Guidelines 2016 by MoEF & CC for effective enforcement of regulatory provisions and their monitoring. The EMGSM 2020 directed the States to carry out river audits, put detailed survey reports of all mining areas online and in the public domain, conduct replenishment studies of river beds, constantly monitor mining with drones, aerial surveys, ground surveys and set up dedicated task forces at district levels. The guidelines also push for online sales and purchase of sand and other riverbed materials to make the process transparent. They propose night surveillance of mining activity through night-vision drones.

➢ **Enforcement & Monitoring Guidelines for Sand Mining (EMGSM 2020) by MoEF & CC:**

The main objective of the guideline is to ensure sustainable Sand mining and environment friendly management practices in order to restore and maintain the ecology of River and other Sand sources.

a) Parts of the River reach that experience deposition or aggradations shall be identified first. The Lease holder/Environmental Clearance holder may be allowed to extract the Sand and Gravel deposit in these locations to manage aggradations problem.

State Level Environment Impact Assessment Authority
Approved

b) The distance between sites for Sand and Gravel mining shall depend on the replenishment rate of the River. Sediment rating curve for the potential sites shall be developed and checked against the extracted volumes of Sand and Gravel.
c) Sand and Gravel may be extracted across the entire active channel during the dry season.
d) Abandoned stream channels on terrace and inactive flood plains be preferred rather than active channels and their deltas and flood plains. Stream should not be diverted to form inactive channel.
e) Layers of Sand and Gravel which could be removed from the River-bed shall depend on the width of the River and replenishment rate of the River.
f) Sand and Gravel shall not be allowed to be extracted where erosion may occur, such as at the concave bank.
g) Segments of braided River system should be used preferably falling within the lateral migration area of the River regime that enhances the feasibility of sediment replenishment.
h) Sand and Gravel shall not be extracted up to a distance of 1 kilometre (1 km) from major bridges and highways on both sides, or five times (5x) of the span (x) of a bridge/public civil structure (including water intake points) on up-stream side and ten times (10x) the span of such bridge on down-stream side, subjected to a minimum of 250 meters on the upstream side and 500 meters on the downstream side.
i) The sediment sampling should include the bed material and bed material load before, during and after the extraction period. Develop a sediment rating curve at the upstream end of the potential reach using the surveyed cross-section. Using the historical or gauged flow rating curve, determine the suitable period of high flow that can replenish the extracted volume. Calculate the extraction volume based on the sediment rating curve and high flow period after determining the allowable mining depth.
j) Sand and Gravel could be extracted from the downstream of the sand bar at River bends. Retaining the upstream one to two-thirds of the bar and riparian vegetation is accepted as a method to promote channel stability.
k) The flood discharge capacity of the river could be maintained in areas where there is a significant flood hazard to existing structures or infrastructure. Sand and Gravel mining may be allowed to maintain the natural flow capacity based on surveyed cross-section history. Alternatively, off-channel or floodplain extraction is recommended to allow rivers to replenish the quantity taken out during mining.
l) The Piedmont Zone (Bhabhar area) particularly in the Himalayan foothills, where River-bed material is mined, this sandy-gravelly track constitutes excellent conduits and holds the greater potential for groundwater recharge. Mining in such areas should be preferred in locations selected away from the channel bank stretches.
m) Mining depth should be restricted to 3 meters and distance from the bank should be ¼th or river width and should not be less than 7.5 meters.
n) The borrow area should preferably be located on the riverside of the proposed embankment because they get silted in the course of time. For low embankment, less than 6m in height, borrow area should not be selected within 25 m from the toe/heel of the embankment. In the case of the higher embankment, the distance should not be less than 50m. In order to obviate the development of flow parallels to the embankment, crossbars of width eight times the depth of borrow pits spaced 50 to 60-meter center-to-center should be left in the borrow pits.
o) Demarcation of mining area with pillars and geo-referencing should be done prior to the start of mining.
p) A buffer distance/un-mined block of 50 meters after every block of 1000 meters over which mining is undertaken or at such distance as may be the directed/prescribed by the regulatory authority shall be maintained.
q) A buffer distance/unmined block of 50 meters after every block of 1000 meters over which mining is undertaken or at such distance as may be the directed/prescribed by the regulatory authority shall be maintained.

State Level Environment Impact Assessment Authority Jharkhand, Ranchi Approved

r) River-bed Sand mining shall be restricted within the central 3/4th width of the river/rivulet or 7.5 meters (inward) from river banks but up to 10% of the width of the River, as the case may be and decided by regulatory authority while granting environmental clearance in consultation with irrigation department. Regulating authority while regulating the zone of River bed mining shall ensure that the objective to minimize the effects of River bank erosion and consequential channel migration are achieved to the extent possible. In general, the area for removal of minerals shall not exceed 60% of the mine lease area, and any deviation or relaxation in this regard shall be adequately supported by the scientific report.

s) Mining Plan for the mining leases (non-government) on agricultural fields/Patta land shall only be approved if there is a possibility of replenishment of the mineral or when there is no riverbed mining possibility within 5 KM of the Patta land/Khatedari land. For government projects mining could be allowed on Patta land/Khatedari land but the mining should only be done by the Government agency and material should not be used for sale in the open market.

The minerals reserve for river bed area is calculated on the basis of maximum depth of 3 meters and margins, width and other dimensions as mentioned in para(s) above. The area multiplied by depth gives the volume and volume multiplied with bulk density gives the quantity in Metric Ton. In case of River-bed, mineable material per hectare area available for actual mining shall not exceed the maximum quantity of 60,000 MT per annum.

➢ The Ministry of Environment Forest & Climate Change formulated the Sustainable Sand Management Guidelines 2016 which focuses on the management of sand mining in the country. But in the recent past, it has been observed that apart from management and systematic mining practices there is an urgent need to have a guideline for effective enforcement of regulatory provision and their monitoring. Section 23 C of MMDR 1957 empowered the State Government to make rules for preventing illegal mining, transportation and storage of minerals. But in the recent past, it has been observed that there was large number of illegal mining cases in the Country and in some cases, many of the officers lost their lives while executing their duties for curbing illegal mining incidence. The illegal and uncontrolled illegal mining leads to loss of revenue to the State and degradation of the environment.

2.2 Methodology of DSR Preparation:

The data related to district profile, geology, mineralization, mining activity are sketchy and disjointed. There are multiple data sources, which are in the public domain, as well as in Government website. To prepare District Survey Report, need to collate all the available databases on these in this regard. A comprehensive and a meaningful interpretable database created, which would be necessary to demonstrate the district overview. Workflow for the DSR job is as follows.

Data Source Identification: District Survey Report has been prepared based on the Primary data base collected from different sources. The data sources which are used in DSR are mostly Government published data based on the published report in reputed journal. District profile has been prepared based on the District Census 2011. Mining lease details and the revenue generated from Minor minerals has been prepared based on available data from District Mining Office of the district. Satellite image has been used for map preparation related to physiography and land utilization pattern of the district.

State Level Environment Impact Assessment Authority * Jharkhand, Ranchi *
Approved

Data Analysis and Map Preparation: Dataset which are captured during the report preparation, are gone through detail analysis work. District Survey Report involves the analytical implication of captured dataset to prepare relevant maps. Methodology adopted for preparation of relevant maps is explained below.

Land Use and Land Cover Map: Land Use and Land Cover classification is a complex process and requires consideration of many factors. The major steps of image classification may include determination of a suitable classification system via Visual Image Interpretation, selection of training samples, Satellite image (FCC - False Colour Composition) pre-processing, selection of suitable classification approaches, post-classification processing, and accuracy assessment.

Here LISS-III Satellite Imagery has been taken for Supervised Classification as supervised classification can be much more accurate than unsupervised classification, but depends heavily on the training sites, the skill of the individual processing the image, and the spectral distinctness of the classes in broader scale.
According to the Visual Image Interpretation (Tone, Texture, Colour etc.) training set of the pixel has been taken.

Table 2.2: Pictorial Descriptions of Physiographic Classification

Agricultural Land - Based on their Geometrical shape, Red and Pink colour tone, Agricultural Land has been identified.	**Vegetation Covered Area** - Based on their continuous Red colour tone, Vegetation Covered Area has been identified.
	
Agricultural Fallow Land - Based on their Geometrical shape, Light and dark Cyan with light Pink colour tone, Agricultural Land has been identified.	**Bad Land Topography**- Light Yellowish mixed with Cyan colour has been identified as Bad Land Topography.

State Level Environment Impact Assessment Authority * Jharkhand * Ranchi *
Approved

	
Settlement – Area with Cyan colour including geometrical shape has been recognised as Settlement Area.	**Water Bodies** – Dark Blue colour has been classified as Water Bodies.

Geomorphological Map:

The major steps of preparing Geomorphological Map is identifying features like – Alluvial Fan, Alluvial Plain, Hilly Region etc. from Satellite Imagery (FCC - False Colour Composition) via Visual Image Interpretation and then digitization has been taken into the consideration to prepare map including all the Geomorphological features according to their location.

Physiographical Map:

The major step of preparing Physiographical Map is generating contour at a specific interval to show the elevation of the area using Cartosat DEM.

Block Map:

- Raw Data collected from **National Informatics Centre (NIC Website)** during March 2022 and October 2022.
- Data has been geo-referenced using GIS software.
- Digitization of Block boundary, District Boundary, State Boundary, International Boundary, and District Headquarter, sub–district Headquarter, Places, Road, Railway, River, Nala etc.
- Road name, River name, Railway name has been filled in attribute table of the Layers.
- Final layout has been prepared by giving scale, legend, north arrow, etc.

Transportation Map:

- Raw Data collected from **National Informatics Centre (NIC Website)** during March 2022 and October 2022.
- Data has been geo-referenced using GIS software.
- Digitization of Block boundary, District Boundary, State Boundary, International Boundary, and District Headquarter, sub–district Headquarter, Places, Road, Railway, River, Nala etc. Road name, River name, Railway name has been filled in attribute table of the Layers.
- Final layout has been prepared by giving scale, legend, north arrow, etc.

Drainage Map:

- Raw Data collected from **National Informatics Centre (NIC Website)** during March 2022 and October 2022.
- Data has been geo-referenced using GIS software.
- Digitization of Block boundary, District Boundary, State Boundary, International Boundary, and District Headquarter, sub–district Headquarter, Places, Road, Railway, River, Nala etc.
- Road name, River name, Railway name has been filled in attribute table of the Layers.

- Final layout has been prepared by giving scale, legend, north arrow, etc.

Earthquake Map:

- Raw data collected from **Ministry of Earth Science.**
- Data has been geo-referenced using GIS software.
- Digitization of Earthquake zone and superimposed it over Block Boundary.
- Zone name has been filled in attribute table of the Layers.
- Final layout has been prepared by giving scale, legend, north arrow, etc.

Soil Map:

- Raw data collected from **National bureau of Soil Survey and Land Use Planning.**
- Data has been geo-referenced using GIS software.
- Digitization of Soil classification zone and superimposed it over District Boundary.
- Soil classification has been filled in attribute table of the Layers.
- Final layout has been prepared by giving scale, legend, north arrow, etc.

Wildlife Sanctuary and National Park Location Map:

- Raw data collected from **ENVIS Centre on Wildlife & Protected Areas**
- Data has been geo-referenced using GIS software.
- Digitization of Wildlife Sanctuary& National park and superimposed it over Block Boundary.
- Wildlife Sanctuary & National park name has been filled in attribute table of the Layers.
- Final layout has been prepared by giving scale, legend, north arrow, etc.

Primary Data Collection: Field data collection is an integral part of DSR. This report has been preparaed with the holistic approch and data provided by District Mining Office and study of Satellite imageries. The field data collection will be carried out post-monsoon season and a DSR with all updated data has been prepared.

Replenishment study: One of the principal causes of environmental impacts from in-stream mining is the removal of more sediment than the system can replenish. It is therefore need for replenishment study for River-bed Sand in order to nullify the adverse impacts arising due to excessing sand extraction. The annual rate of replenishment carried out on every River of the district to have proper assessment of the sand reserve for mining purposes.

Four times Physical survey is to be carried out by DGPS/Total Station to define the topography, contours and offsets of the River-bed. The surveys should clearly depict the important attributes of the stretch of the River and its nearby important civil and other feature of importance. This information will provide the eligible spatial area for mining. Primary data has been taken into use in subsequent phases.

Report Preparation: District Survey Report has been prepared to fulfill the purpose of identification of mining area both Major and Minor mineral and their impact on environment. Report provides details of the major and mineral potential zones. Assessing mining prospect with respect to minor minerals. Replenishment study details includes in the report. Report also provides the socio environmental study for establishing mining leases of Minor minerals in the district.

Demand and Utilization of Sand:
Sand is a multi-purpose construction material. It is known as one of the three fundamental ingredients in concrete. The composition of Sand is diverse. Mostly Sand is made of Silica which is a common element. It can also come from another source of minerals like Quartz, Limestone, or Gypsum.

State Level Environment Impact Assessment Authority
Approved
Jharkhand, Ranchi

From beds to flood plains to coastlines - we can find the Sand at almost everywhere. The robustness of Sand has played a significant role in everyday life. We use sand practically every other day.

Sand extraction from River-bed and brick earth mining for making raw bricks are the main mining activities in the district. With a spurt in construction of real estate sectors and various Govt. sponsored projects, the demand for both Sand and Bricks has increased manifold.

The extraction of Sand is carried out either manually or through semi-mechanized system. The depth of mining for both River-bed Sand and Brick earth is restricted due to statutory provision in the regulations pertaining to conservation and development of minor minerals.

River Sand mining is a common practice as habitation concentrates along the Rivers and the mining locations are preferred near the markets or along the transportation route, for reducing the transportation cost. In the real world, there are a lot of situations where we can find uses of Sand. Followings are the common sand uses -

1. While bunging metal, we can mix Sand with clay binder for frameworks used in the foundries.
2. Sand can be used for cleaning up oil leak or any spill by dredging Sand on that spill. The material will form clumps by soaking up, and we can quickly clean the mess.
3. Sand can be used as a road base which is a protective layer underneath all roads.
4. Industrial Sand is used to make glass, as foundry sand and as abrasive Sand.
5. One creative usage of Sand is serving as a candle holder. We can try putting some sand before pouring tea light or any candle in a glass. It holds the candle still and refrain the candle from rolling by giving it an excellent decoration.
6. Adds texture and aesthetic appeal to space.
7. Sand is mostly pure to handle, promptly available and economically wise.
8. We use sand in aquariums, fabricating artificial fringing reefs, and in human-made beaches.
9. Sandy soils are ideal for growing crops, fruits and vegetables like watermelon, peaches, peanuts.
10. Sand can light a path by filling mason jars with sand and tea light which is another in expensive way to make a walkway glow.
11. Sand helps to improve resistance (and thus traffic safety) in icy or snowy conditions.
12. We need Sand in the beaches where tides, storms or any form of preconceived changes to the shoreline crumble the first Sand.
13. Sand containing Silica is used for making glass in the automobile and food industry - even household products for the kitchen.
14. Sand is a strong strand which is used for plaster, mortar, concrete, and asphalt.
15. The usual bricks formulated of clay only is way weaker and lesser in weight than blocks made of Clay mixed with Sand.

- **Chronology:**

Sl. No.	Time Period	Activity
1	January 2022	Pre Monsoon study of Sand deposit has been carried out by the District Mining Office.
2	October 2022	Work for Preparation of DSR has been allotted to the concerned NABET accredited Consultants.
3	October 2022	Post-Monsoon survey as well as study of Satellite imageries has been conducted.
4	November 2022	Softcopy of Draft DSR has been uploaded to the NIC portal for review.
5	January 2023	Incorporating all the suggestions received and field verification by the Sub-Divisional Committee, DSR has been finalized.
6	May 2023	DSR has been placed in front of the Hon'ble SEAC Jharkhand for approval.

State Level Environment Impact Assessment Authority * Jharkhand, Ranchi * Approved

3. GENERAL PROFILE OF THE DISTRICT

3.1 General Information:

Jamtara is new district created by separating from Dumka district. It is bounded by Deoghar district in north, Dumka and West Bengal in the east, Dhanbad and West Bengal in the south and Giridih in the west. It has an area of 1811 km² and population of 7,91,042 persons (Census of India, 2011). The district comprises one subdivision (Jamtara) and six development blocks viz. Kundhit, Nala, Jamtara, Narayanpur, Karmatanr and Fatehpur.

The district is located at a lower altitude of Chhotanagpur plateau and its latitude and longitude vary from 24° 08' N, 87° 01' E - 23°48' N, 86°53' S (North–South) to 24° 02'N, 86°28'E - 23°55' N, 87°17'E (East–West) respectively. The district lies in Survey of India Toposheets Nos. - 72 L/12, 72L/16, 72 P/4, 73 I/9, 73 I/13, 73M/1.

The history of Jamtara district is inseparable from the history of parent district of Santhal Pargana. Santhal Pargana was created as a separate district in the year 1855 by transferring out portions of Bhagalpur and Birbhum districts. The entire area comprising present divisions of Santhal Pargana, Hazaribag, Munger and Bhagalpur was termed as Jungleterry (Jungle Terai) by the English on assumption of Diwani in 1765.

Jamtara ranks 19th in terms of population (7,91,042) and 21st in terms of area (1811 km²) in the State of Jharkhand.

The economy of the district mainly depends on cultivation or related work. More than 64% of the total workers are engaged in Primary sector.

Sudrakshipur (Kundhit Block) has the largest area (1109.69 Hectare) and Sarodabarchak (KarmaTanr Vidyasagar Block) has the smallest area (1.56 Hectare) among the villages in the district.

The district is mainly drained by the rivers Barakar, Rajiya Joriya, Ajay, Sheela (Shideshwari), Kurli, Hingli Brahmani, Mayurakshi and their tributaries.

EAST	Dumka & West Bengal
WEST	Giridih District
NORTH	Deoghar District
SOUTH	Dhanbad & West Bengal

Table 3.1: Administrative Set up of the Jamtara District

Jamtatra town is the Division headquarter of Jamtara itself. For administrative purpose the district has been divided into 1 sub-division and 06 nos. of Blocks/Tehsils as follows: -

Sub-Division & Blocks

- **Sub-Division:** 1 No.

1. Jamtara

- **Blocks/Tehsil:** 06 Nos.

1. Fatehpur
2. Jamtara
3. Karmatanr
4. Kundhit
5. Nala
6. Narayanpur

State Level Environment Impact Assessment Authority * Jharkhand, Ranchi * Approved

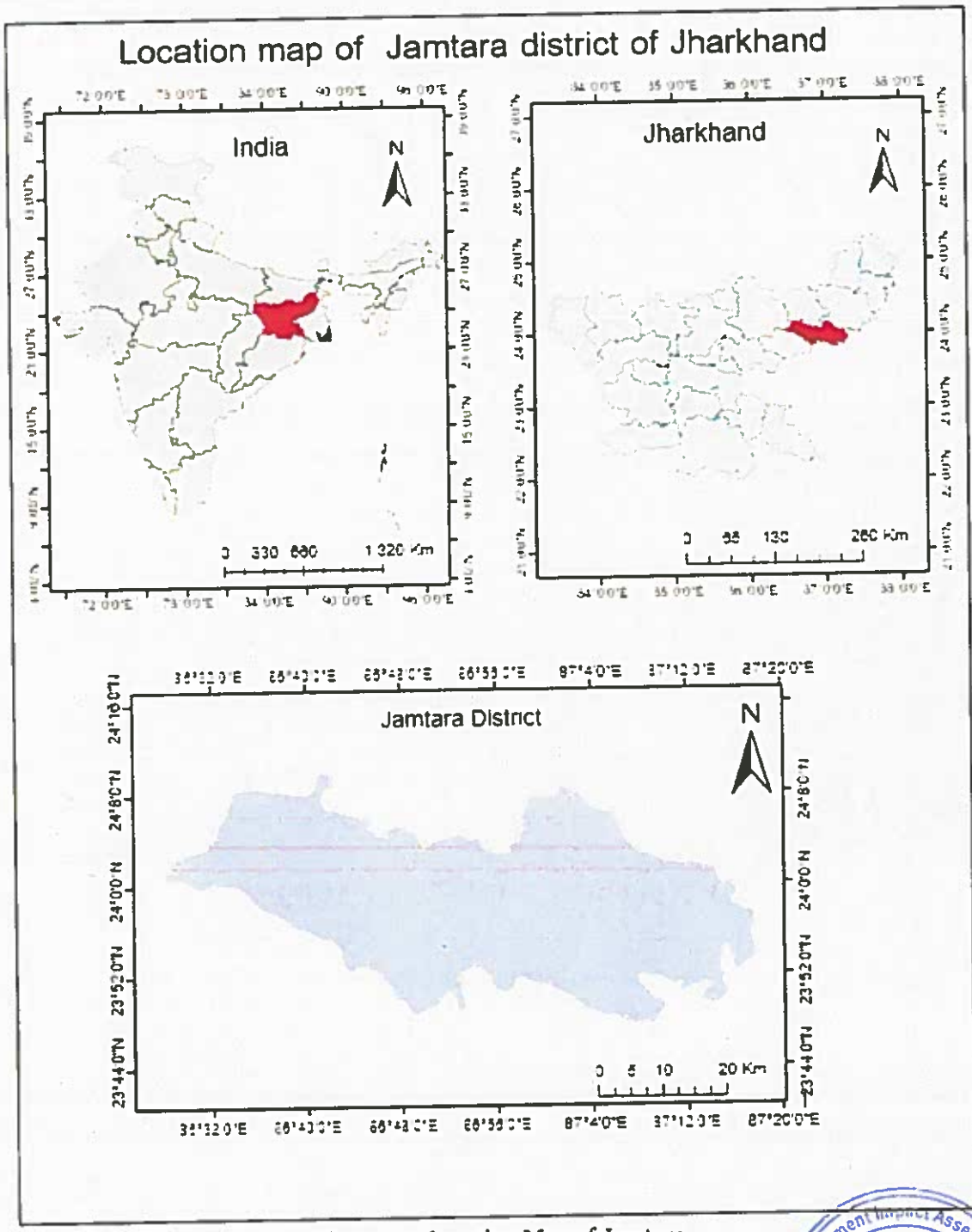

Figure 3.1: Location Map of Jamtara

State Level Environment Impact Assessment Authority
Approved
Jharkhand, Ranchi

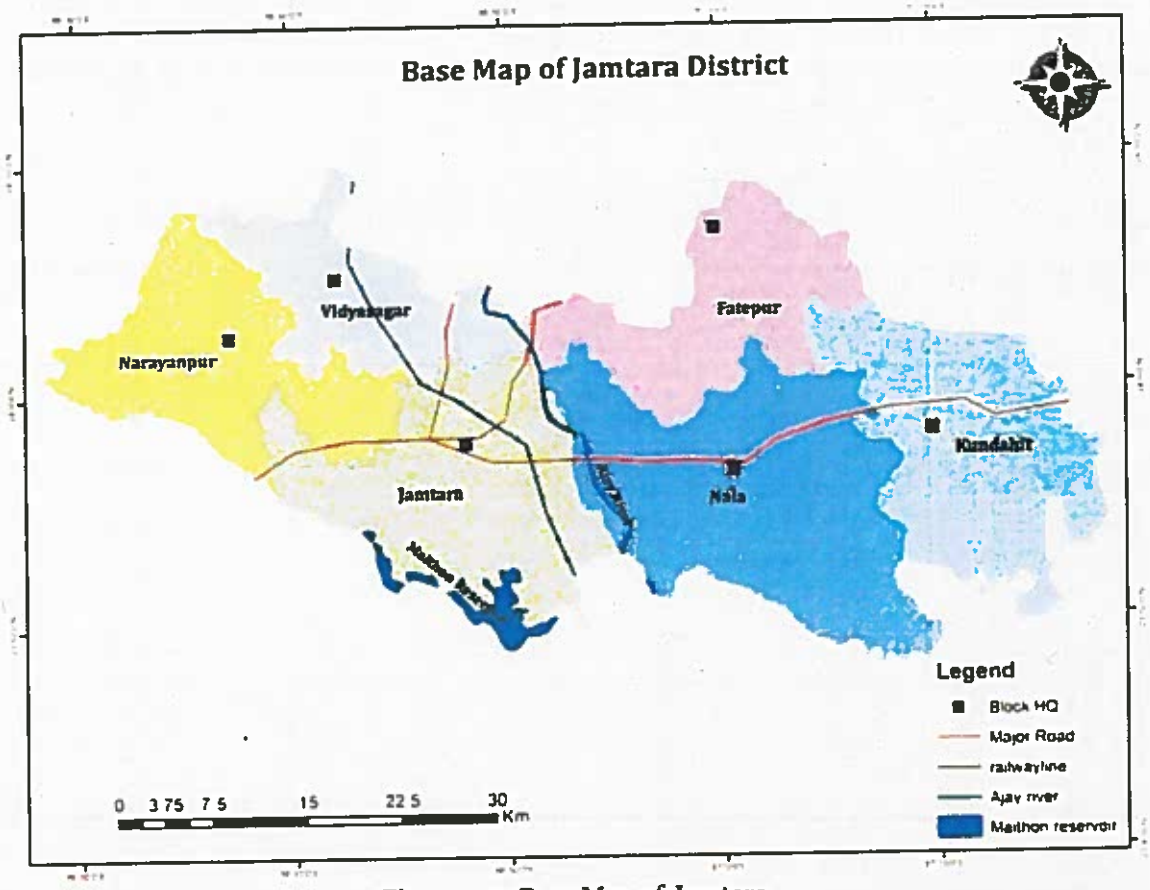

Figure 3.2: Base Map of Jamtara

(Source - Jamtara.nic.in)

3.2 Climatic Condition:

Owing to its position near West Bengal and hilly landscape of the region climatic condition is slightly different from the rest of the state. The district receives an annual rainfall of 1500 mm. and most of the rainfall occurs during the rainy season. During winter season the temperature varies between 10°C to 16°C and during summer season it varies between 22°C to 40°C.

(Source – jamtara.nic.in)

Temperature

The summer season starts from the month of March with warm and humid conditions and ends in June. The maximum highest temperature varies from 46°C in the month of May and June while minimum temperature varies from 4°C to 7°C during December and January. Table below mentions the temperature variation throughout the year -

Table 3.2: Monthly average temperature distribution of Jamtara District (in °C)

Month	Jan	Feb	Mar	Apr	May	Jun	Jul	Aug	Sep	Nov	Oct	Dec	Year
Record high °C (°F)													
Average high °C (°F)	25.66(78.19)	29.65(85.37)	34.72(94.5)	38.6(101.48)	40.19(104.34)	37.97(100.35)	34.2(93.63)	33.29(91.92)	32.4(90.32)	31.0(87.8)	30.12(86.22)	26.24(79.23)	32.84(91.11)

Daily mean °C (°F)	22.23(72.01)	26.27(79.29)	31.81(89.26)	35.54(95.97)	36.88(98.38)	35.57(96.03)	32.2(89.96)	31.31(88.36)	30.2(86.36)	28.63(83.53)	27.07(80.73)	22.97(73.35)	30.06(86.11)
Average low °C (°F)	16.59(61.86)	19.91(67.84)	24.56(76.21)	27.66(81.79)	29.29(84.72)	29.97(85.95)	27.76(81.97)	27.2(80.96)	26.21(79.18)	23.88(74.98)	21.34(70.5)	17.26(63.07)	24.31(75.76)
Record low °C (°F)	13.0(55.4)	15.0(59.0)	16.0(60.8)	19.0(66.2)	18.0(64.4)	23.0(73.4)	23.0(73.4)	25.0(77.0)	20.0(68.0)	19.0(66.2)	18.0(64.4)	11.0(51.8)	11.0(51.8)
Average precipitation mm (inches)													
Average precipitation days (≥ 1.0 mm)	0.36	1.0	1.27	2.45	2.27	4.55	7.0	7.73	6.09	3.09	0.0	0.55	3.03
Average relative humidity (%)													
Mean monthly sunshine hours	8.49	8.49	10.78	12.68	13.22	12.99	11.55	11.42	9.44	10.28	10.16	8.48	10.66

(Source: World Weather Online)

3.3 Rainfall & Humidity:

Owing to its position near West Bengal and hilly landscape of the region climatic condition is slightly different from the rest of the State. The district receives an annual rainfall of 1500 mm. and most of the rainfall occurs during the rainy season. During winter season the temperature varies between 10°C to 16°C and during summer season it varies between 22°C to 40°C.

Table 3.3: Rainfall Data of Jamtara from 2001-18

Year	Jan.	Feb.	March	Aprill	May	June	July	Aug.	Sept.	Oct.	Nov.	Dec.	Total
mm	R/F	R/F	R/F	R/F	R/F	R/F	R/F	R/F	R/F	R/F	R/F	R/F	R/F
2001	0.0	0.0	8.2	1.4	147.8	391.1	169.1	223.5	101.7	209.6	0.0	0.0	1252.4
2002	8.1	5.9	5.1	41.3	87.0	246.5	288.3	246.0	294.5	90.6	0.6	0.0	1313.9
2003	1.2	43.7	27.3	42.5	30.7	196.0	220.9	282.1	164.0	158.2	0.0	0.0	1166.6
2004	10.2	0.0	0.0	162.5	71.5	252.7	208.5	238.7	167.2	215.7	0.0	0.0	1327
2005	46.6	30.2	38.5	27.6	51.6	200.8	472.0	99.4	122.5	199.0	0.0	0.0	1288.2
2006	0.0	0.0	7.0	17.2	65.5	201.2	613.4	261.0	367.0	24.0	2.8	0.0	1559.1
2007	0.0	54.0	16.2	42.2	52.4	145.3	599.2	436.3	393.6	62.2	3.4	0.0	1804.8
2008	8.0	0.0	1.2	33.2	43.5	243.4	605.5	306.0	184.3	18.7	0.0	0.0	1443.8
2009	0.0	3.2	0.0	1.4	87.1	66.9	175.5	231.9	230.1	71.4	0.0	0.0	867.5
2010	0.0	5.3	0.0	3.8	22.1	131.7	171.4	121.0	119.5	78.3	0.0	5.0	658.1
2011	0.0	0.0	45.2	40.8	90.3	448.9	222.0	504.0	200.0	40.9	0.0	0.0	1592.1
2014	9.1	42	20.8	9.3	87.3	166.5	279.1	220	159	11.3	0.0	0.0	1004.4
2015	18	5.7	56.3	42.1	31.1	213.9	578.2	335	87.3	7.3	0.0	0.0	1374.9
2016	13	7.3	5.2	0.8	122	234.3	360.7	342	280	39.3	0.0	0.0	1404.6
2017	0.0	0.0	0.0	0.0	74.2	139.1	455	174	151	227	0.0	0.0	1220.3
2018	0.0	0.0	0.0	129.4	50.5	202.5	266.7	184	177	19	0.0	10	1039.1

Approved
State Level Environment Impact Assessment Authority
Jharkhand Ranchi

Relative Humidity, Wind Speed & Wind Direction

The entire district experiences a high relative humidity that is spread uniformly. Generally, the humidity ranging from 61% to 81% during the monsoon and the relative humidity generally decreases in drier months of March and April are less humid with the relative humidity ranging between 25% - 35%.

The winds over the district are high during monsoon, the average wind speed in monsoon seasons varies from 7 mph to 9 mph, and occasionally the wind speed goes over the 18 mph due to depression and local storm. The wind direction in the monsoon season is South-West wind.

3.4 Topography & Terrain:

The area is characterized by undulating topography with hills and plain. The district is located in Rajmahal highland. It consists of rolling open land surface with long ridges and interveining depressions. The highest and lowest elevation identified in north western and south eastern part of the district. The area having a relief of above + 354 amsl constitutes scaterred hill features of pre-cambrian rocks. In central part of the district near ajay river basin, elevation range occurs between 97-156 above msl. Eastern zone of the district is mostly low land area whereas western part of the district is generally upland area. The digital elevation model of Jamtara district has been prepared and shown in figure.

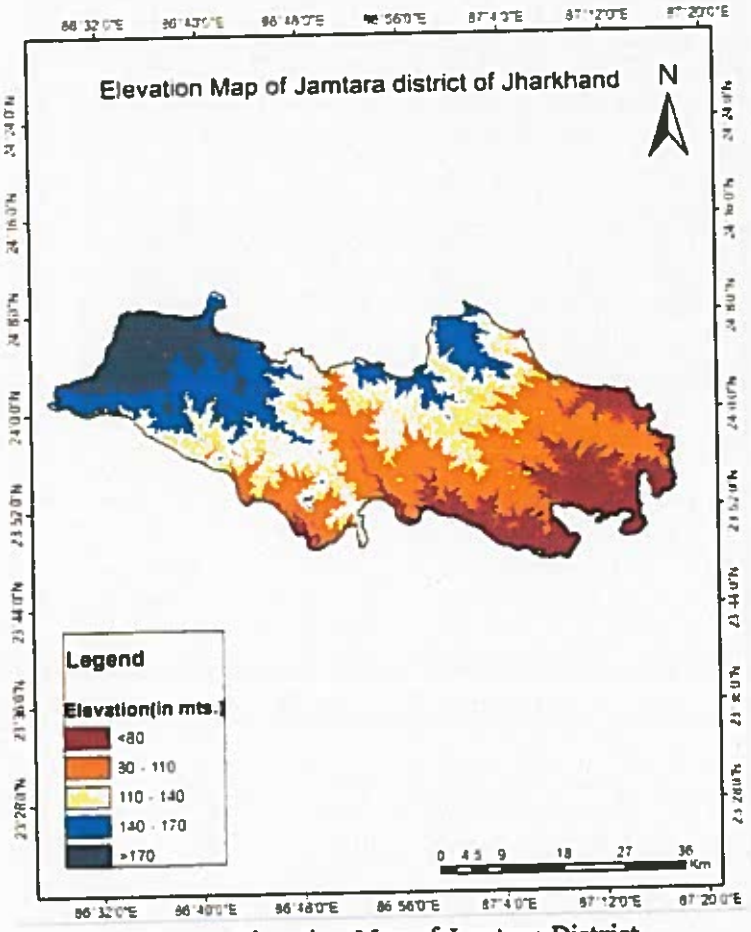

Fig. 3.3: Elevation Map of Jamtara District

(Source: Jharkhand Space Application Center)

State Level Environment Impact Assessment Authority
Approved
Jharkhand, Ranchi

3.5 Water Courses and Hydrogeology:

The district is underlain by the Precambrian crystalline metamorphic rocks, intrusive, Gondwana sedimentaries and recent to sub-recent alluvium occurring as thin and discontinuous patches on a limited scale along prominent drainage channels.

The hard crystallines of the Precambrian age occupy 90% of the total geographical area of the district. The semi-consolidated rocks of the Gondwana formation occur in pockets. The Pre-cambrians are hard and compact and do not possess primary porosity, though secondary porosity is produced in these rocks due to weathering, jointing, fracturing etc. Ground water occurrence and movement in these rocks are manifested through the secondary porosity and permeability introduced in them due to their weathering and fracturing.

Ground water occurs under unconfined conditions in the weathered mantle and under semi-confined to confined conditions in the fractured rocks below.

The major hydrogeological units in the district can be subdivided into two broad groups.
i) Areas underlain by fractured, fissured and consolidated formations
ii) Areas underlain by the semi-consolidated (Gondwana) formation.

Consolidated Formation

Granites and Gneisses are the most predominant rock types among all other rocks falling under the consolidated unit. Weathering in granitic rocks is pronounced and fissures and joints etc. are also well developed. These rocks are traversed by numerous veins of quartz and pegmatite. Weathered zones of granites and gneisses are the most productive zone for ground water development. The depth of weathering varies from place to place, which influences the aquifer characteristics. The drinking water and sanitation department has drilled a number of tube wells in Jamtara district having a yield of approximately 80 liters per minute. The dug wells in this formation have a depth to water range from 4 m to 9 m bgl and the wells can sustain 2 hours of pumping with a yield range of 4000 to 8000 liters per hour. These aquifers are mainly unconfined to semi-confined in nature. Dug wells within the hard, fractured granites cannot sustain long durations of pumping. Fracture porosity plays an important role but with varying degree, in different parts of the area depending upon the pattern and intensity of joints and fractures. The potentiality and yielding property of these aquifers vary considerably. Bore wells can be constructed tapping the deep-seated fractures and joints.

Semi-Consolidated Formation

The areas underlain by the semi-consolidated (Gondwana) formation occur in isolated pockets in the northern part of the district. The rocks are mainly sandstones and shales belonging to the Barakar and Talchir formation. Barakar sandstones are coarse to medium grained, weathered in nature and may be a productive zone for ground water development. Exploration work has to be taken up for knowing detail aquifer characteristics of Gondwana formation. The yield of wells in this formation is less than 10 m^3/hr. Wells constructed in sandstone yield better than those in shale. Depth of open wells in this formation ranges from 5 to 12 m bgl. Dug wells can sustain pumping of 1 m^3 of water per hour with a moderate recuperation rate.

State Level Environment Impact Assessment Authority
Approved
Jharkhand, Ranchi

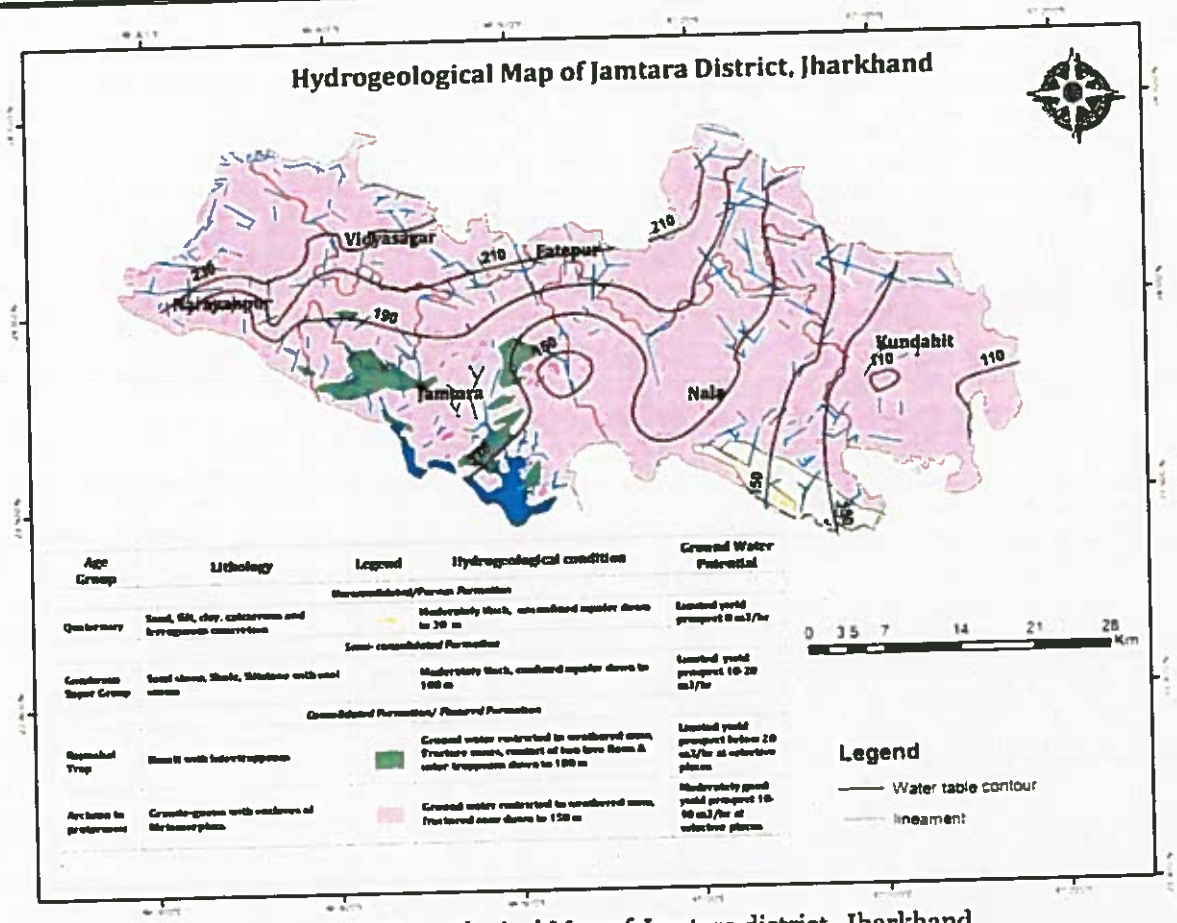

Figure 3.4: Hydrogeological Map of Jamtara district, Jharkhand

Depth toWater level

During May 2012, the depth to water levels in HNS wells tapping shallow aquifer ranged from 6.70 to 11.80m bgl. Depth to ground water levels during the post monsoon (November 2012) varied between 3.31 and 5.93 m bgl. Categorization of depth to water level of pre-monsoon period (May 2012) for HNS in Jamtara district is presented below in table below: -

Table 3.4: Categorization of depth to water level of pre-monsoon period (May 2012)

No. of wells measured	Depth to water level (m bgl)		0-2 (m)		2-5 (m)		5-10 (m)		10-20(m)	
	Min	Max	No.	%	No.	%	No.	%	No.	%
4	6.70	11.80	0	0	0	0	3	75	1	25

State Level Environment Impact Assessment Authority * Jharkhand, Ranchi * Approved

जिला खनन पदाधिकारी
जामताड़ा

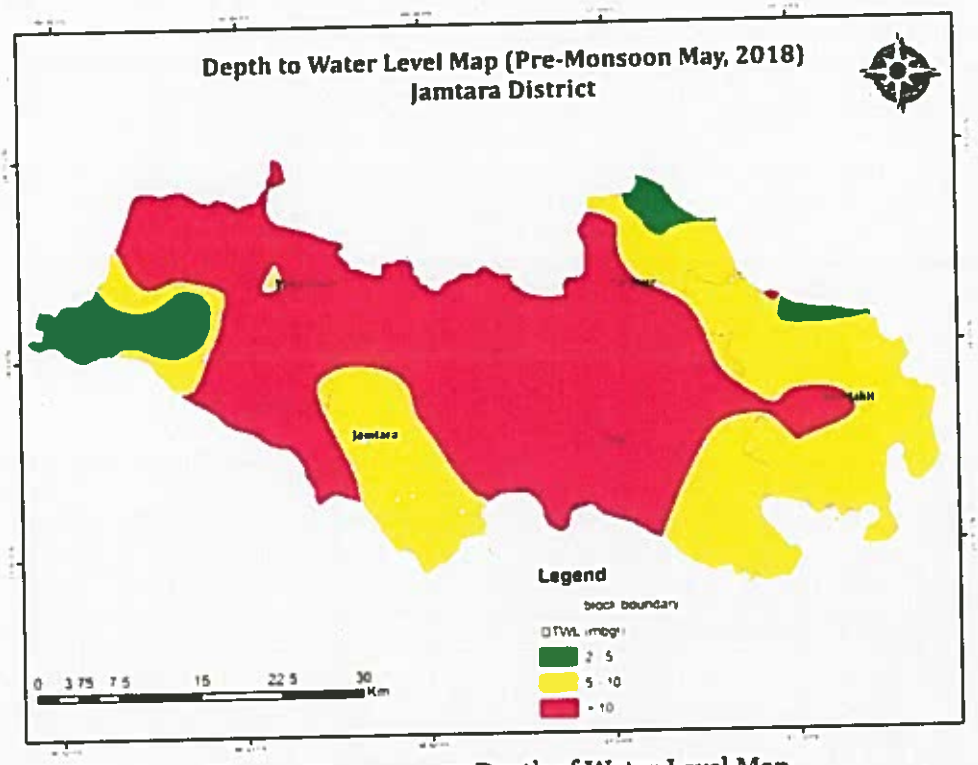

Fig. 3.5: Pre-monsoon Depth of Water Level Map

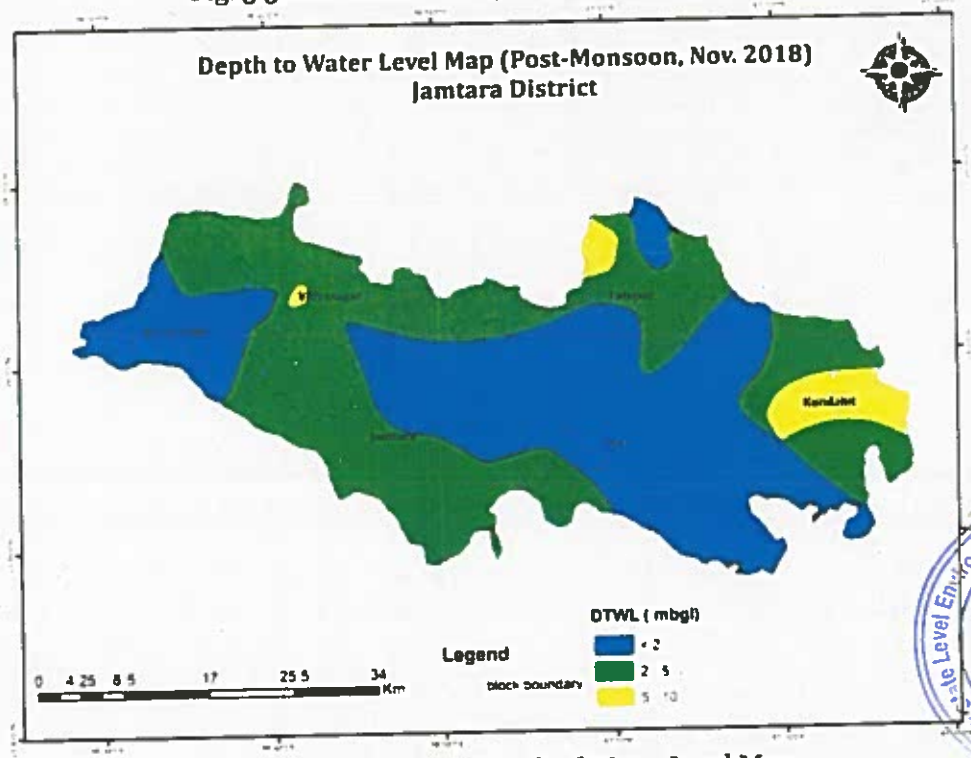

Fig. 3.6: Post-monsoon Depth of Water Level Map
(Source: Central Ground Water Board)

State Level Environment Impact Assessment Authority
Approved
Jharkhand, Ranchi

Table 3.5: Categorization of depth to water level of post-monsoon period (November 2012) for HNS in Jamtara district

No. of wells measured	Depth to water level (m bgl)		0-2 (m)		2-5 (m)		5-10 (m)		10-20(m)	
	Min	Max	No.	%	No.	%	No.	%	No.	%
4	2.63	5.93	0	0	3	75	1	25	0	0

Aquifer Parameters

A total of 02 exploratory wells and 01 observations well have been drilled down to depth of 198.46 m in hard rock formation to decipher the potential fracture zones. The exploratory data reveals presence of maximum of 6 sets of potential fractures between 12m and 136 m depth. The yield of the wells has been found between 0.9 and 26.1 m^3/hr. The summarized hydrogeolgical data of exploratory wells has been presented in table below -

Table 3.6: Summarized hydrogeological data of exploratory drilling in Jamtara District

Rock Type	No. of fractures tapped	Depth zone within which fractures confined	Water level (m bgl)	Yield (m^3/hr.)
Granite gneiss	1-6	12-135.58	6.89-8.16	0.9-26.1

Ground Water Quality

Ground water in the phreatic aquifers in Jamtara district has been found to be colourless, odourless and slightly alkaline in nature. The specific electrical conductance of ground water in phreatic zone during May 2011 was 200 µS/cm at 25°C. The suitability of ground water for drinking purpose has been evaluated on the basis of pH, Total hardness (T.H), Ca, Cl, F and NO_3. The chemical concentration of these constituents, when compared with the drinking water specification recommended by IS: 10500, 1991 as presented in table, indicates that none of the samples exceed the permissible limit set for drinking use.

Table 3.7: Number of samples exceeding permissible limit in the district

Quality	IS:10500, 1991		No. of samples in the district exceeding permissible limit
	Desirable limit	Permissible limit	
pH	7.42	No relaxation	0
T.H	75	600	0
Ca	16	200	0
Cl	18	1000	0
F	-	1.5	0
NO_3	-	100	0

3.6 Status of Ground Water Development

In the rural areas the entire water supply is dependent on ground water. Ground water development is mainly carried out in the district through dug wells and Hand pumps. Dug wells are in general of 2 m diameter and between 8 to 15 m depth, depending on the thickness of the weathered zone, tapping the shallow ground water in the weathered zone and uppermost slice of the basement. Large number of dug wells used for drinking water is under private ownership for which there is no reliable data. Over the years Mark II/Mark III hand pumps are being drilled in large numbers for ground water development. These hand pumps have the following two major

State Level Environment Impact Assessment Authority * Jharkhand, Ranchi *
Approved

advantages -

i) are less susceptible to contamination from surface sources and
ii) they tap fractures between 20-60m depth which have been found to be less affected by seasonal water level fluctuation and thus have lesser chances of failure even during extreme summer. In rural areas of Jamtara district the number of hand pumps drilled by PHED is 9561 of which 6815 are under working condition.

In the urban areas ground water plays a supplementary role in water supply, the major supply being made through dams, reservoirs or weirs across rivers or streams. No authentic data is available on the number of ground water structures catering the urban water supply. For Jamtara urban area, the dependence on ground water has been considered as 15%.

As per the latest resource estimation carried out following GEC 97 methodology, the overall stage of ground water development in Jamtara district is 22.94% indicating sufficient scope of development.

Table 3.8: The Ground Water resource of Jamtara District

Sl. No.	Assessment unit	Net Ground Water Availability (Ha-m)	Existing Ground Water Draft For Irrigation (Ha-m)	Existing Ground Water Draft For Domestic And Industrial Water Supply (Ha-m)	Existing Ground Water Draft For All Uses (Ha-m)	Allocation For Domestic And Industrial Requirement Supply (Ha-m)	Net Ground Water Availability For Future Irrigation (Ha-m)	Stage of Ground Water Development (%)	Categorization of blocks
1	JAMTARA	4874.73	778.48	339.76	1118.23	416.45	3679.80	22.94	SAFE
2	Kundhit	4176.73	417.25	190.37	607.62	233.34	3526.14	14.55	SAFE
3	Nala	3411.50	423.17	259.30	682.47	317.84	2670.50	20.00	SAFE
4	Narayanpur	2440.16	1317.53	265.20	1582.73	325.07	797.57	64.86	SAFE
Total		**14903.13**	**2936.42**	**1054.63**	**3991.05**	**1292.69**	**10674.01**	**26.77**	**SAFE**

(Source: Central Ground Water Board)

3.7 Drainage System:

The district is mainly drained by the rivers Barakar, Rajiya Joriya, Ajay, Sheela (Shidheshwari), Kurli, Hingli Brahmani, Mayurakshi and their tributaries. The drainage is mainly controlled by South easterly flowing Ajay River and Southerly flowing Barakar River and their tributaries. The drainage pattern is mostly dendritic and drainage density is moderate. Ajay and Barakar rivers are the highest order stream in the area. The drainage of the area is controlled by these two rivers and their tributaries. Ajay River flows from North-West to South-East, while Barakar River flows from North to South. Ajay River originates from Saran (24°29'00" N; 86°18'00" E) in the south eastern part of Chakai Plateau and flows eastward into Bhagirathi catchments. It enters the district area with a large meandering loop and then follows the straight course and exits near Debkunda in a meandering fashion. Barakar is also a long-distance river, originating at the Koderma plateau, and occupies the south-western part of the district. Maithon Reservoir is constructed over Barakar River. The streams are mostly ephemeral and are active during the rainy season. The drainage pattern is dendritic to sub-dendritc with medium drainage density. Most of the first and second order streams are cultivated. A large number of man-made lakes/ponds are abundant in the area. Near to the mining area, most of the streams are high polluted.

There are numbers of river/stream flowing in Jamtara district.

State Level Environment Impact Assessment Authority
Approved
Jharkhand, Ranchi

Table 3.9: Salient features of River/Stream flowing in Jamtara District

Name of Drainage	Location on District	Flowing from
Beri Nadi	West	North to West
Ajay River	Centre	North to South
Rajyoga Nadi	SW	North to South
Bansjuria Nadi	SE	North to South
Siddheshwari Nadi	NE	NW-SE
Kuruli Nadi	SE	NW-SE

(Source: JamtaraDistrict Soil Report)

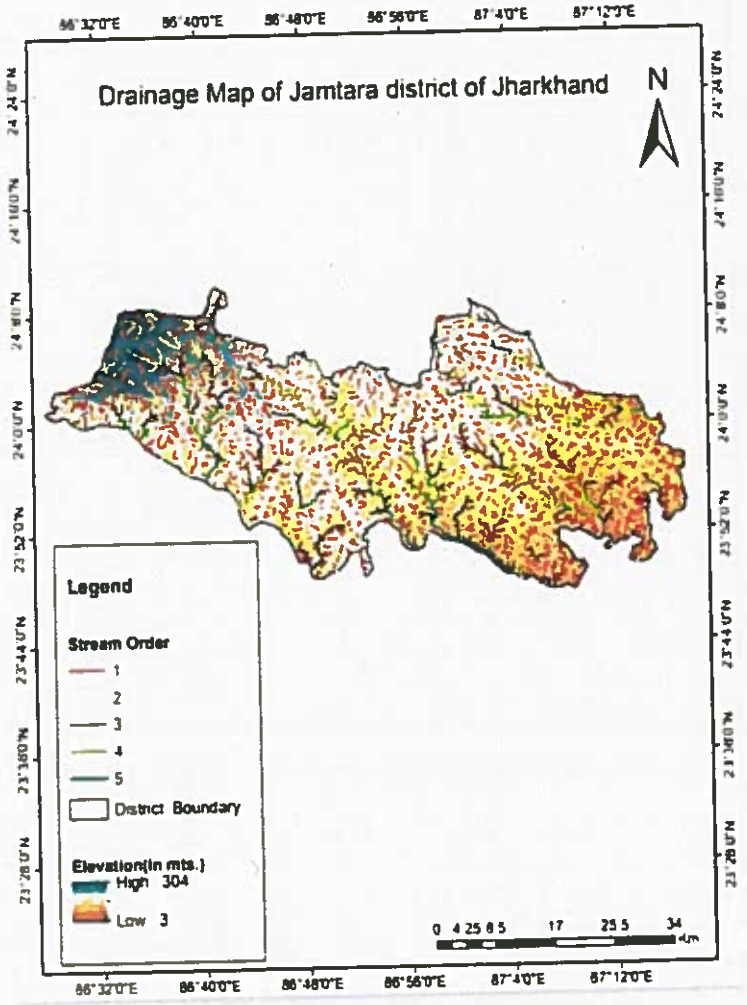

Fig. 3.7: Drainage map of Jamtara district

Approved
State Level Environment Impact Assessment Authority
Jharkhand, Ranchi

3.8 Demography:

An official Census 2011 detail of Jamtara, a district of Jharkhand has been released by Directorate of Census Operations in Jharkhand. Enumeration of key persons was also done by census officials in Jamtara District of Jharkhand.In 2011, Jamtara had population of 791,042 of which male and female were 404,830 and 386,212 respectively. In 2001 census, Jamtara had a population of 653,081 of which males were 333,514 and remaining 319,567 were females. Jamtara District population constituted 2.40 percent of total Maharashtra population. In 2001 census, this figure for Jamtara District was at 2.42 percent of Maharashtra population. There was change of 21.12 percent in the population compared to population as per 2001. In the previous census of India 2001, Jamtara District recorded increase of 19.85 percent to its population compared to 1991.

Table 3.10: Jamtara Town Census 2011 Data - Census 2011

Description	2011	2001
Population	7.91 Lakhs	6.53 Lakhs
Actual Population	791,042	653,081
Male	404,830	333,514
Female	386,212	319,567
Population Growth	21.12%	19.85%
Area in (in km)	1,811	1,811
Density/km²	437	362
Proportion to Jharkhand Population	2.40%	2.42%
Sex Ratio (Per 1000)	954	958
Child Sex Ratio (0-6 Age)	954	979
Average Literacy	64.59	47.94
Male Literacy	76.46	62.86
Female Literacy	52.15	32.35
Total Child Population (0-6 Age)	130,993	119,198
Male Population (0-6 Age)	67,051	60,241
Female Population (0-6 Age)	63,942	58,957
Literates	426,312	255,921
Male Literates	258,260	171,768

State Level Environment Impact Assessment Authority
Approved
Jharkhand, Ranchi

Description	2011	2001
Female Literates	168,052	84,313
Child Proportion (0-6 Age)	16.56%	18.25%
Boys Proportion (0-6 Age)	16.56%	18.06%
Girls Proportion (0-6 Age)	16.56%	18.45%

(Source- https://www.census 2011.co.in/)

3.9 Connectivity in Jamtara District:

Railway

Jamtara is on the main line of the Eastern Railway from Howrah to Delhi and there are two more Railway Station in Jamtara District, one is Chittaranjan and another one is Karmatanr Vidyasagar.

Roads

Roads in the district: -

- Jamtara – Ranchi – Road - The total straight-line distance between Jamtara and Ranchi is 167 KM (kilometers) and 800 meters. The miles-based distance from Jamtara to Ranchi is 104.3 miles. This is a straight-line distance and so most of the time the actual travel distance between Jamtara and Ranchi may be higher or vary due to curvature of the road. The driving distance or the travel distance between Jamtara to Ranchi is 244 KM and 936 meters. The mile based, road distance between these two-travel point is 152.2 miles.
- Jamtara - Patna– Road- Distance between Patna to jamtara is 331 kms
- Jamtara – Hawra- Road- Distance beteewnJamtara to Hawra is 241 kms
- Jamtara- Chitranjan- Road- Distance between Jamtara to Chitranjan is 14 kms

State Level Environment Impact Assessment Authority
Approved

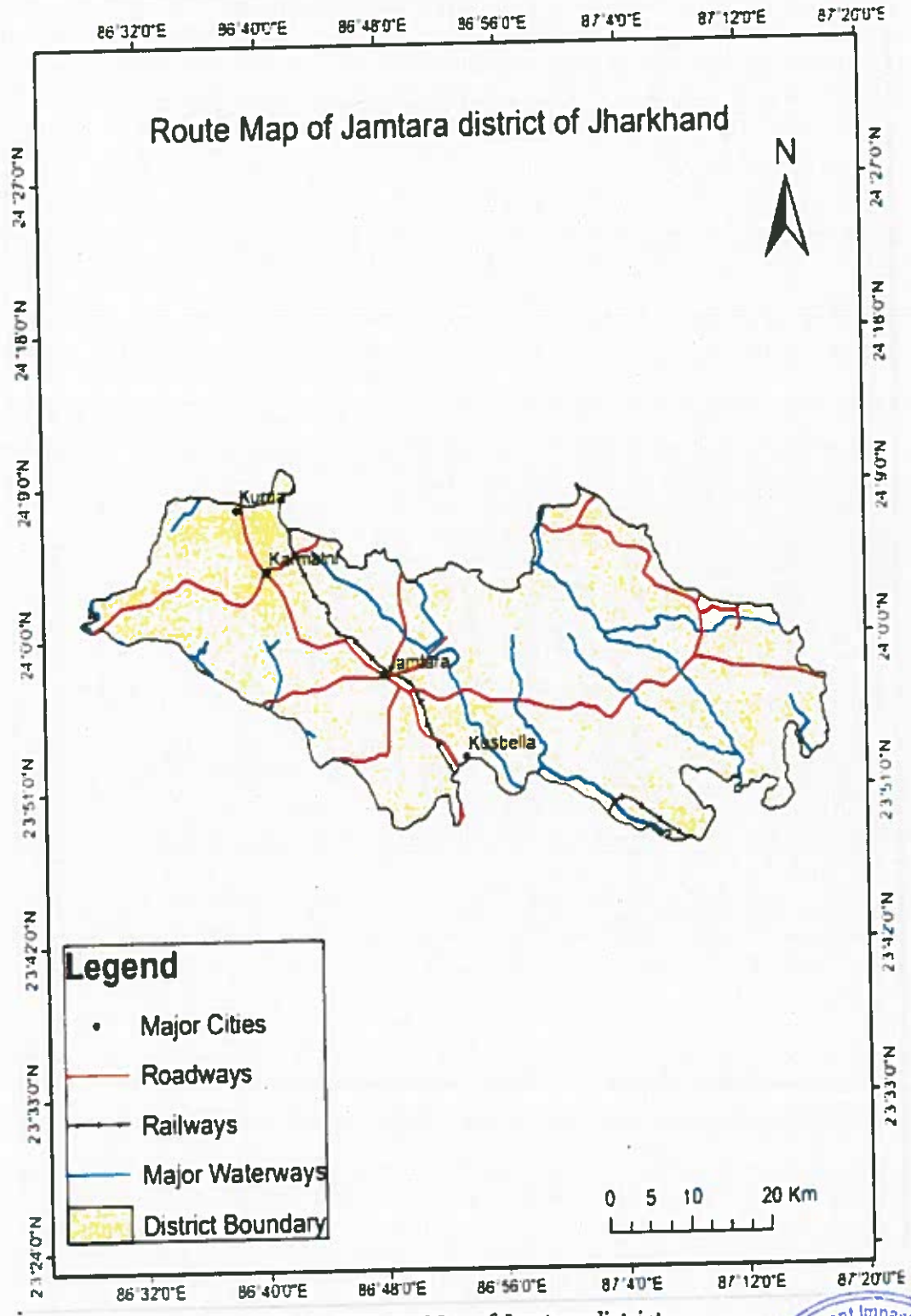

Fig. 3.8: Route Map of Jamtara district

State Level Environment Impact Assessment Authority * Jharkhand, Ranchi *
Approved

4. PHYSIOGRAPHY OF THE DISTRICT

4.1 General Landforms:

Jamtara district is situated in the north-eastern part of Jharkhand State. The district is situated in the northern plain of India and eastern plateau and hill region. It is a part of Hazaribag plateau. It has been divided into four sub-micro regions, viz., Dumka-Godda uplands, Deoghar uplands, Rajmahal Hills and Pakur uplands on the basis of geological factors like relief, soil, climate, geology and natural vegetation.

Geomorphologically, the district can broadly be divided into three well defined physiographic units (a) Hilly area (b) Rolling Valleys and (c) Pediplain flat country. The general elevation of the area ranges between 150 m–640 m above MSL. The general slope of the district is from north to south-east. Major soil types are Alfisols amongst which Red Sandy soils are common and Ultisols of which red and yellow soils are common.

The area is characterized by undulating topography with hills and plain. The district is located in Rajmahal highland. It consists of rolling open land surface with long ridges and interveining depressions. The highest and lowest elevation identified in north western and south eastern part of the district. The area having a relief of above + 354 amsl constitutes scaterred hill features of pre-cambrian rocks. In central part of the district near ajay river basin elevation range occurs between 97-156 above MSL. Eastern zone of the district is mostly low land area whereas western part of the district is generallyupland area. The digital elevation model of Jamtara district has been prepared and shown in figure -

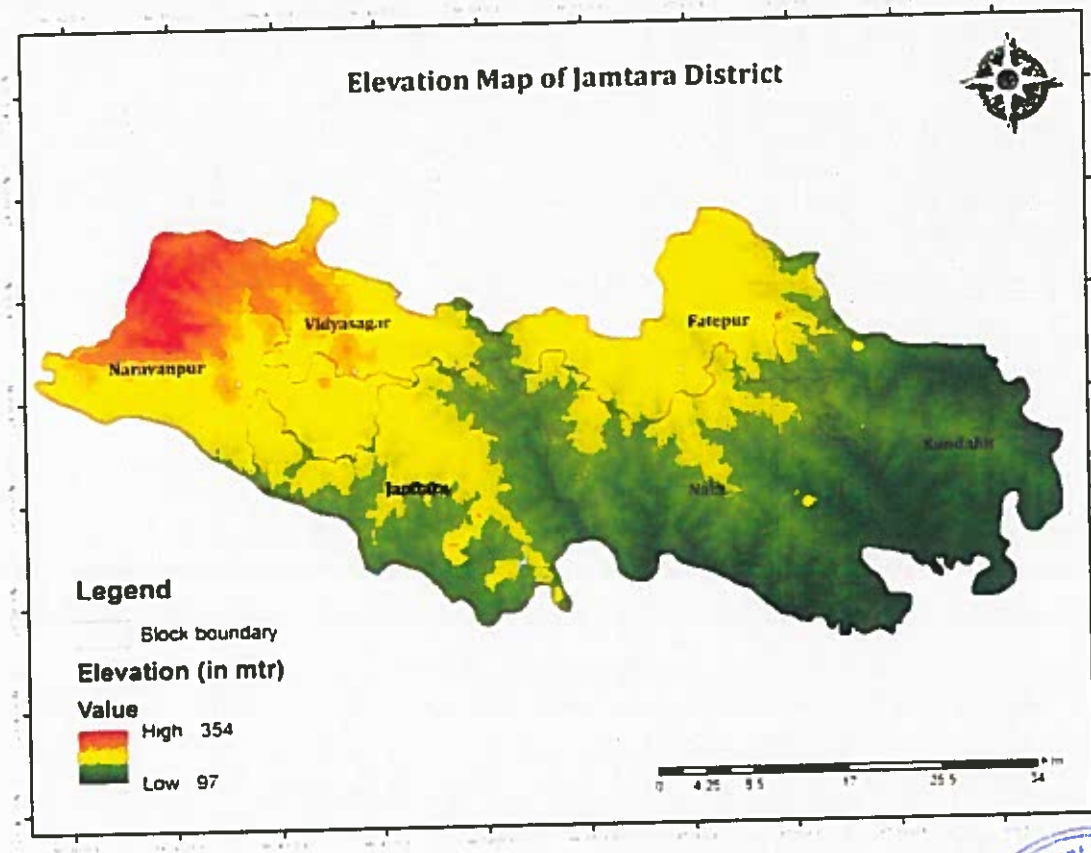

Fig. 4.1: Elevation Map of Jamtara district

State Level Environment Impact Assessment Authority
Approved
Jharkhand, Ranchi

4.2 Soil:

The Soil map of the total area of Jamtara district indicates that 41.87 km² is covered by townships, water bodies, mines, Gullied land etc. A major area of 1641.41 km² of the district is covered by metamorphic soils while the very small area of the district i.e., 0.10 km² is covered by Rajmahal trappean soils. An area of 110.03 km² is covered by Gondwanas soils. The metamorphic soils cover area lying in all part of the district except few patches on NE side. Similarly, the Gondwanas soils are exposed in central and NE part of district. Some sporadic patches are also occurring on SW part of the district. The trappean soils coves a small area in central part of district.

Soil–Landform relationship

The Soil units have good correlation with physiographical units. The mapping unit number 1, 2, and 14 lie on hills and ridges covering an area of 17.48 km². These soils are severely eroded since the slope is > 15%. These Soils are mostly covered by forest cover and are well drained. While mapping unit 4, 5, 6, and 11 lie on upper Pediplain covering an area of 441.40 km². These Soils are moderately eroded with slopes less than 3%. The land use on the Soil is forest and open scrubs.

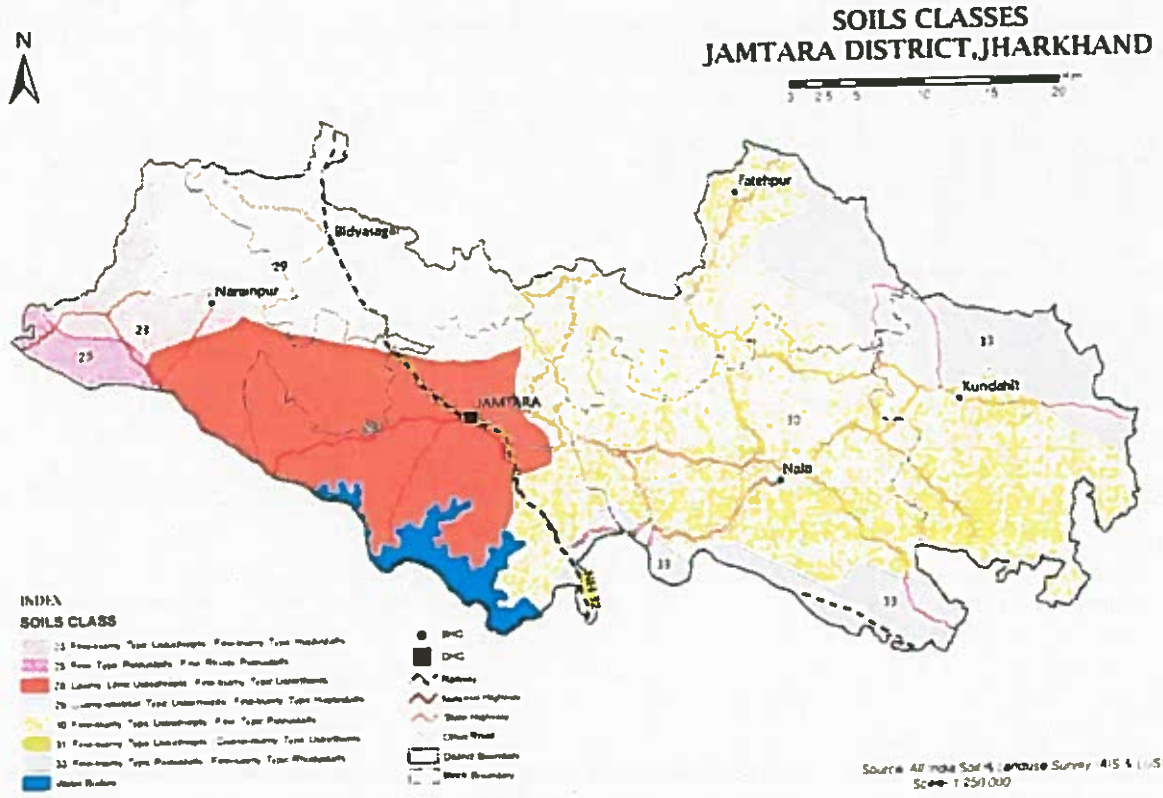

Figure 4.2: Soil Map of Jamtara
(Source - Jharkhand Space Application Center)

4.3 Geomorphology:

Geomorphologically, the district can broadly be divided into three well defined physiographic units (a) Hilly area (b) Rolling Valleys and (c) Pediplain flat country. The general elevation of the area ranges between 150 m–640 m above MSL. The general slope of the district is from north to south-east.

State Level Environment Impact Assessment Authority
Jharkhand, Ranchi

Jamtara district is predominantly a hilly district with certain pockets of plain land. The hilly part covers an area of 17.48 km² area. The district is located in Rajmahal highland. It consists of rolling open land surface with long ridges and intervening depressions. Average elevation of the district ranges between 150 to 300 metres. Geologically, the area is comprised with Basaltic trap and Sedimentary beds. Quartz and Gneiss are found at some places.

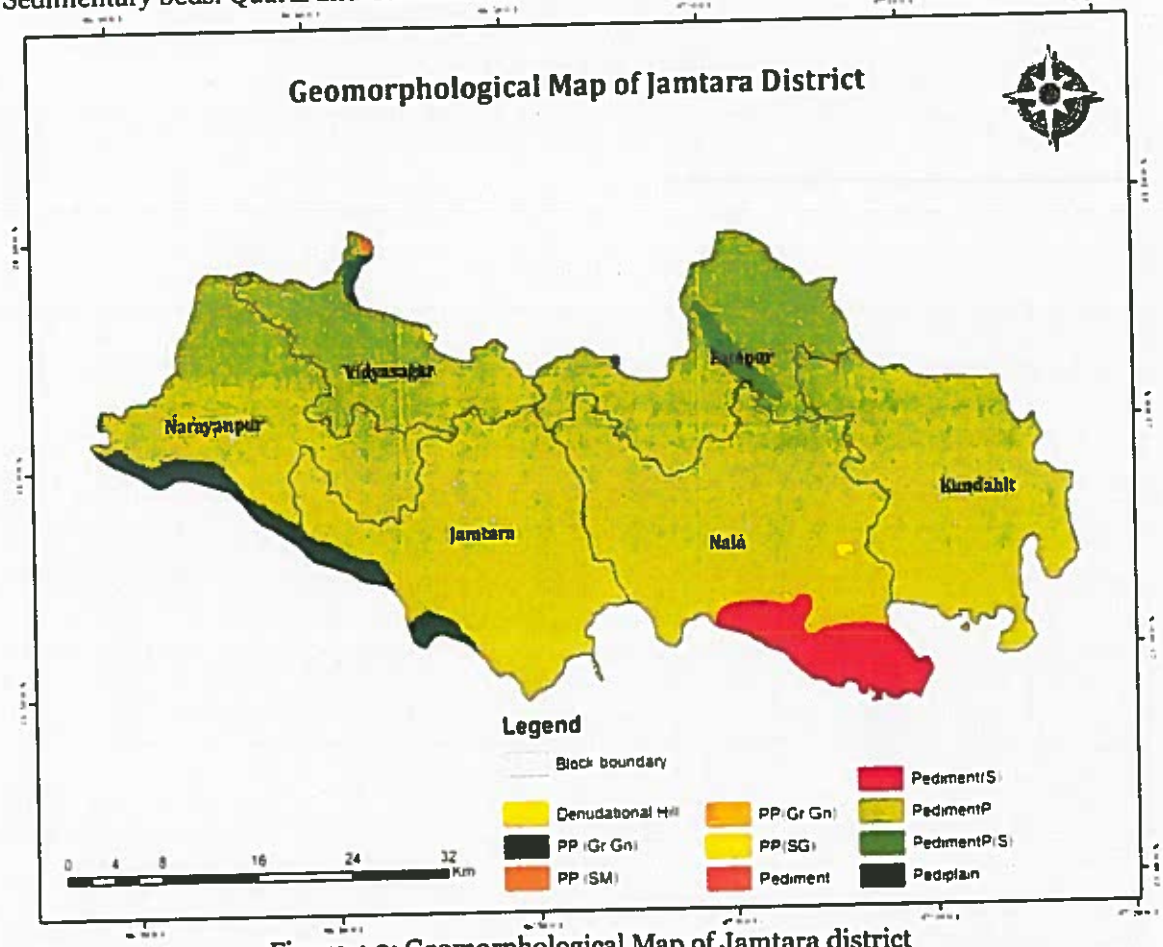

Figure 4.3: Geomorphological Map of Jamtara district
(Source - Aquifer Maps and Ground Water Management Plan of Jamtara district (2018-19)

State Level Environment Impact Assessment Authority * Jharkhand
Approved

5. LAND UTILIZATION PATTERN OF THE DISTRICT

Land is an important resource available to the mankind. Proper planning and utilization of land is important not only in the betterment of an individual, but also contributes to the development of a nation. Landuse planning depends on several factors: climate, soil character, ground water level, water availability, rainfall and terrain condition. The analysis of land use in the present study is based on district statistical magazine, data available at block level and revenue office. Following categories of land use have been recognized in the study area.

1. Agriculture, Cropland, Plantation: Agriculture is the main land use in the area. Most of the first and second order streams in the area are cultivated. Most of the cultivated lands are located towards the central part of the study area. Rice is the principle crop grown in these areas. Other crops include paddy, maize, oilseeds, vegetables etc. These are the lands primarily used for farming and for production of food, fiber, and other commercial and horticultural crops. Cropland includes land under crops (irrigated and unirrigated, fallow, plantations etc.). These are the areas with standing crop as on the date of satellite overpass. Cropped areas appear in bright red to red in color with varying shape and size in a contiguous to noncontiguous pattern. They are widely distributed in different terrains; prominently appear in the irrigated areas irrespective of the source of irrigation.
2. Settlement/Build up-Urban: Jamtara block is the largest urban settlement in the area. It is an area of human habitation developed due to non-agricultural use and that has a cover of buildings, transport and communication, utilities in association with water, vegetation and vacant lands.
3. Barren/Wasteland/Unculturable, Barren Rcky: Scattered patches of the areas with the bad land topography is also present in the area. Most of the barren land area is present near to the coal mines.
4. Mining: Abundant coal mining activities is observed in the southern part of the study area. Presently working quarries are opencast mechanised projects. These open cast mining is mostly restricted to the Barakar Formation, towards the southern part of the area.
5. Rural: Large numbers of small and big rural area are widespred in the district. All the agricultural villages covering 5 Hectares area and more are included in this category. These are the built-up areas, smaller in size, mainly associated with agriculture and allied sectors and non-commercial activities with population size less than 5000, generally lack supporting facilities that are unique to urban areas like hospitals, industries (large and medium scale), institutional etc. They appear in dark bluish green in the core built-up area and bluish in the periphery; the size varies from small to big; irregular and discontinuous in appearance; can be seen in clusters con-contiguous or scattered.
6. Forest: Dense to open mixed jungles are present the study area, especially around the Maithon reservoir. These forested areas usually occupy the high topographic contours. Lodwa forest (Δ326) is an open mixed forest. Durgapur (Δ360) is an example of dense mixed forest.
7. Open Scrub: open scrubs are wide spread towards the south of the Ajay river. They mostly occupy flat to gently undulating area.

State Level Environment Impact Assessment Authority
Approved
Jharkhand, Ranchi

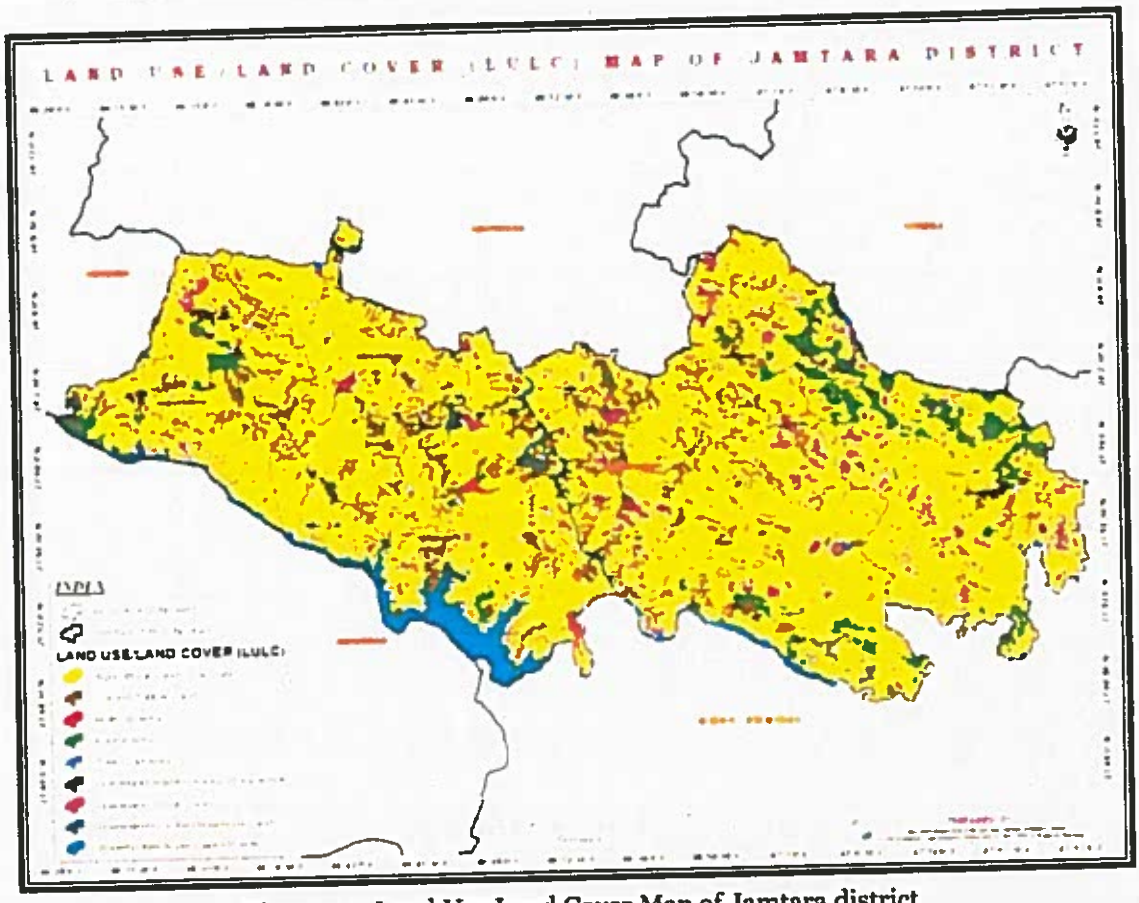

Figure 5.1: Land Use Land Cover Map of Jamtara district
(Source - Aquifer Maps and Ground Water Management Plan of Jamtara district (2018-19)

Table 5.1: Land use classification of Jamtara district

BLOCK	Agricultural Land-Crop Land	Built -Up Area	Current Fallow Land	Forest Area	Tree Clad Area	Wasteland-Barren Rocky/Stony waste	Wasteland-Scrub Land	Wastelands-Gullied/Ravinous Land	Waterbodies-River/Lakes/Ponds
Fatehpur	1246.11	1246.1	2718.87	1113.6	74.13	120.87	2281.98	102.0	200.94
Jamtara	22161.9	2054.2	4312.66	330.46	82.48	608.45	1323.08	74.97	4819.4
Kundahit	21967.6	919.86	923.36	3462.2	378.8	108.08	3400.27	162.0	833.38
Nala	30995.7	1746.7	4854.78	1448.2	92.65	246.15	3113.15	98.75	1379.8
Narayanpur	18993.4	1169.8	4022.14	1249.5	20.36	619.53	1777.07	106.5	730.64
Karmatanr	13131.8	731.90	2270.16	127.79	28.56	58.80	869.42	59.75	187.42

(Source – Aquifer Maps and Ground Water Management Plan of Jamtara district (2018-19))

State Level Environment Impact Assessment Authority
Approved
Jharkhand, Ranchi

5.1 Forest:

Out of total geographical area of 1811 km², forest area covers nearly 106.02 km². The tribal economy revolves around using forest products. by products and minor products. Kendu leaves. Bamboo and its manufactured products, Mahua, fruits, leaves lac etc. play a role in the economic activity of the people. People also hunt animals for food and 'Jani shikar' festival is related to this hunting habit.

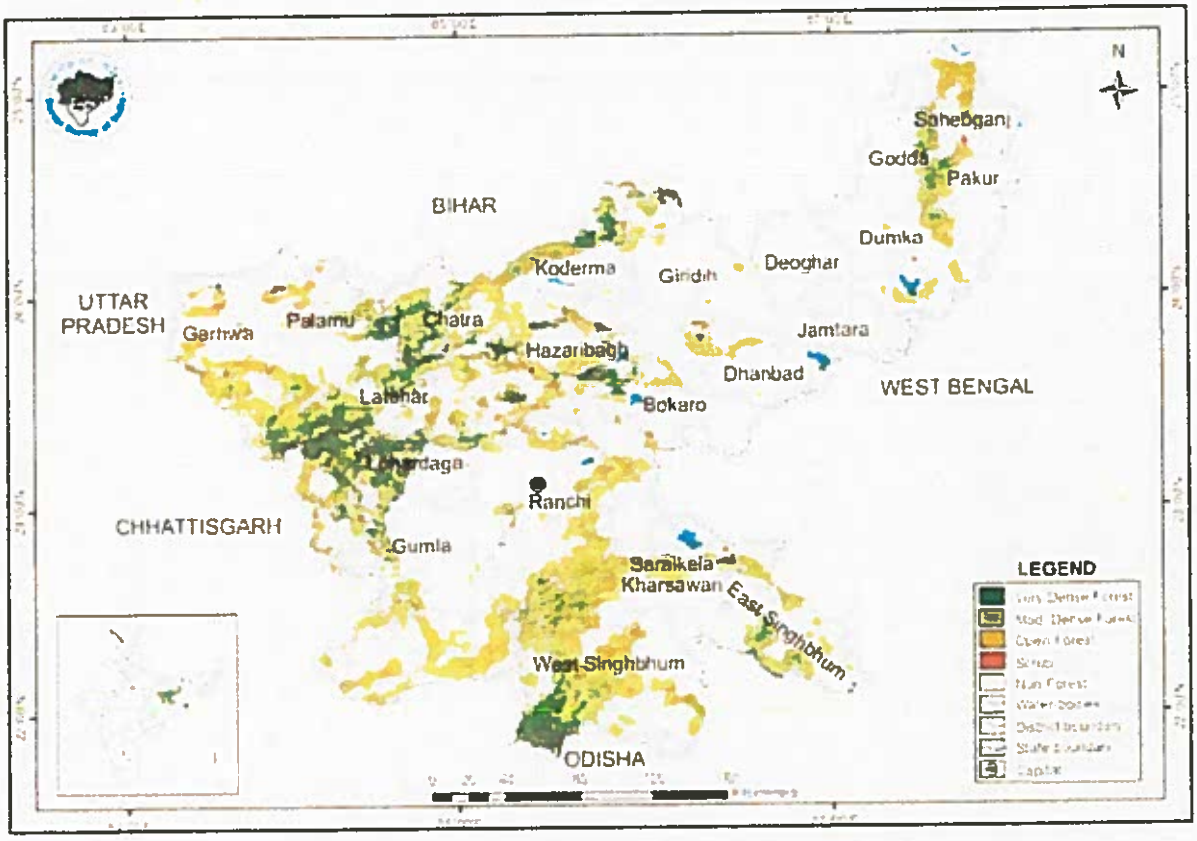

Fig. 5.2: Forest Cover Map of Jharkhand
(Source: India Survey of Forest Report, 2021)

The Jamtara district is with good area covered under the Forest. Forest is mostly present on the east-west part of the district. Because of the human intervention forest has not been spared even on hills. There are a few reserves forest situated in Jamtara district. The vegetations generally traced in Jamtara district are timber species like Sheesham, Teak, Gamhar.

Common Trees in Jamtara district –

Sal – *Shorea robusta*
Mahua – *Madhuca longifolia*
Arjun – *Terminalia arjuna*
Asana – *Pterocarpusmarsupium*
Mango – *Mangifera indica,*
Neem – *Azadirachta indica,*
Tamarind – *Tamarindus indica*

State Level Environment Impact Assessment Authority * Jharkhand, Ranchi * Approved

Table 5.2: District wise Forest Cover Area in Jharkhand (Area in Km²)

District	Geo-graphical Area (GA)	2021 Assessment				%of GA	Change wrt 2019 assess-ment	Scrub
		Very Dense Forest	Mod. Dense Forest	Open Forest	Total			
Bokaro	2,883	60 99	231 94	283 07	576 00	19 98	2 45	37 95
Chatra	3,718	244 28	871 73	666 08	1,782 09	47 93	4 74	23 57
Deoghar	2,477	0 00	14 30	191 50	205 80	8 31	2 09	14 04
Dhanbad	2,040	0.00	44 00	174 18	218 18	10 70	4 67	16 05
Dumka	3,761	0 00	259 40	318 23	577 63	15 36	0 32	44 55
East Singhbhum	3,562	54 81	591 69	434 19	1,080 69	30 34	1 31	20 91
Garhwa	4,093	125 14	415 60	890 98	1,431 72	34 98	40 13	44 32
Giridih	4,962	77 16	338 56	490 19	905 91	18 26	4 67	28 92
Godda	2,266	12 81	271 88	138 66	423 35	18 68	0 00	14 27
Gumla	5,360	304 69	585 81	552 65	1,443 15	26 92	0 99	8 25
Hazaribagh	3,555	230 11	348 54	784 54	1,363 19	38 35	10 42	15 99
Jamtara	1,811	0 00	20 84	85 18	106 02	5 85	5 38	5 32
Khunti	2,535	72 97	344 59	496 18	913 74	36 04	8 25	3 11
Koderma	2,540	80 80	494 43	447 82	1,023 05	40 28	-0 42	5 37
Latehar	4,291	480 36	1,308 93	613 75	2,403 04	56 00	-3 30	9 30
Lohardaga	1,502	174 03	218 40	111 99	504 42	33 58	-0 20	7 66
Pakur	1,811	2 96	172 40	111 64	287 00	15 85	-0 13	20 06
Palamu	4,393	62 82	512 73	640 18	1,215 73	27 67	14 95	94 23
Ramgarh	1,341	30 96	109 32	190 98	331 26	24 70	2 26	14 49
Ranchi	5,097	62 89	363 91	741 98	1,168 78	22 93	4 29	27 98
Sahibganj	2,063	17 74	258 73	297 48	573 95	27 82	1 60	47 53
Saraikela-Kharsawan	2,657	22 03	213 84	338 73	574 50	21 63	0 56	21 87
Simdega	3,774	21 97	343 54	877 89	1,243 40	32 95	2 48	20 28
West Singhbhum	7,224	461 53	1,353 80	1,553 11	3,368 44	46 63	2 32	47 18
Grand Total	**79,716**	**2,601.05**	**9,688.91**	**11,431.18**	**23,721.14**	**29.76**	**109.73**	**584.20**

(Source: India Survey of Forest Report 2021 - Jharkhand)

5.2 Agriculture & Irrigation:

Agriculture is the main land use in the area. Most of the first and second order streams in the area are cultivated. Most of the cultivated lands are located towards the central part of the study area. Rice is the principle crop grown in these areas. Other crops include paddy, maize, oilseeds, vegetables etc. These are the lands primarily used for farming and for production of food, fiber, and other commercial and horticultural crops. Cropland includes land under crops (irrigated and unirrigated, fallow, plantations etc.). These are the areas with standing crop as on the date of satellite overpass. Cropped areas appear in bright red to red in color with varying shape and size in a contiguous to non-contiguous pattern. They are widely 9 distributed in different terrains; prominently appear in the irrigated areas irrespective of the source of irrigation.

Rice is the principal crop grown in the area. Wheat, Barley, Maize, Gram, Mustard, Tur, Sugarcane Potato are the other crops in the area. The crops are mainly monsoon dependent. The varieties of plantations which are commonly found are Sal, Acacia, Sisoo and Eucalyptus. The floral

State Level Environment Impact Assessment Authority
Approved
Jharkhand, Ranchi

biodiversity of the area is rich with many flowering and non flowering plants. Block-wise surface water and ground water based irrigation practices is given in table.

Blocks	Number of Structures			Unit Draft of GW Structures for Irrigation						Sueface Water Scheme		SW Irrigation
				DW		STW		DTW				
	DW	STW	DTW	Mon	NM	Mon	NM	Mon	NM	Sflow	Slift	ham
Fatepur	488	122	8	0.08	0.3	0.3	1.2	4	16	281	469	647
Jamtara	434	12	0	0.08	0.3	0.3	1.2	4	16	395	44	171
Kundahit	556	29	0	0.08	0.3	0.3	1.2	4	16	351	69	188
Nala	561	37	0	0.08	0.3	0.3	1.2	4	16	466	576	831
Narayanpur	1619	8	1	0.08	0.3	0.3	1.2	4	16	555	179	381
Vidyasagar	431	38	1	0.08	0.3	0.3	1.2	4	16	177	72	140

State Level Environment Impact Assessment Authority
Approved

6. GEOLOGY & MINERAL WEALTH

6.1 Geology:

Geologically, Jamtara districtis represented by Chhotanagpur Granite-Gneiss of Archaean age to Proterozoic, which are overlain by Gondwana Super Group, Rajmahal basaltic lava flows (Upper Jurrassic to lower cretaceous age) with intertrappean beds and at places Laterites and Alluvium (as per GSI).

The Chhotanagpur Gneissic Complex is largely represented lithological unit in the area and covers the major part of the district uninterruptedly. They form more or less gently undulating plains and high grounds pediments and buried pediments, seldom giving rise to small hillocks mounds. They are mostly biotite gneisses and granite gneisses and in general coarse grained with porpyhroblastic texture and traversed by Pegmatitite and Quartz vein of various dimensions. It contains enclave of Amphibolites and Mica Schists. The Precambrian formations are overlain by Gondwana formations. Gondwanas are represented mainly by Barakar and Talchir formation in the form of a strip running roughly in the NW-SE direction. However, an isolated patch of this formation is also found to occur in the central part of the district. A Talchir formation consists of Sandstone and Shale. Barakar formation consists of white to fawn colored coarse grained Sandstone, Grits with occasional Conglomerates and Carbonaceous Shales, thin lenticles and streaks of Coal are found in this formation. Common plant fossils occurring in Barakar Shales include Gangomopteris, Cyclopteris, glossopteris Indica and vertebraria Indica.

The pre-cambrian formations/Gondwana formation are further overlapped by Rajmahal Traps consists of Basaltic lava flows with sedimentary intra-trappeans. The basaltic rocks are hard and fine to medium grained. Some of the lava flows are vesicular and cavities being filled by Calcite and Chalcedony. The non vesicular lava flows are hard, tough, compact and fine to medium grained in nature. The vesicular types are comparatively soft and breaks easily. They are greenish to dark in colour with number of flows not clearly delineated in this district. In general, the Rajmahal traps show vertical to horizontal joints trending E-W and N-S. Typical columnar joints are also common. These rocks are weathered with characteristic spherical exfoliation which gives rise to large rounded boulders as the out crops. It has been proved that basalts too are productive when either weathered or fractured.

The Laterites are found in patches over Rajmahal traps at few locations. The alluvium patches are generally seen along major streams. Narrow, discontinuous patches of alluvium particularly in granitic country are identified. They comprise medium to 17 coarse grained sand associated with silt and clay. Occasionally calcareous nodules are also found to occur. They are light grey to brownish colour. The thickness of the alluvium varies from place to place and is largely controlled by topography of the basement crystallines.

In the district, the rocks are highly deformed and metamorphosed. The exposure of Granite and other associated rocks show intricate folding. Based on morphotectonic analysis, the area has undergone several phases of tectonic deformations which leads to various sets of fractures, fissures, faults etc which leads to lineaments. Based on lineament study of the area, various sets of fractures have been identified.

The general geological succession as encountered in Jamtara district (As per GSI) is given below

State Level Environment Impact Assessment Authority ★ Jharkhand, Ranchi ★ Approved

Table 6.1: Geological Succession of Jamtara district

Lithology	Formation	Age
Alluvium	Quaternary	Recent
Rajmahal Basalt & Intertrapeans	Rajmahal Trap	Middle Jurrasic to Cretaceous
Silt stone, sandstone and shale with Coal seams	Barakar	Lower Gondwana (Carboniferous to Permian)
Shale, sandstones and Conglomerate	Talchir	
.....Unconformity.....		
Granite gneiss, biotite-Gneiss, schists, amphibolites, Hornblend schist, pegmatite, quartz veins	Chotanagpur Granite-Gneissic Complex & Unclassified metamorphics	Archean to proterozoic

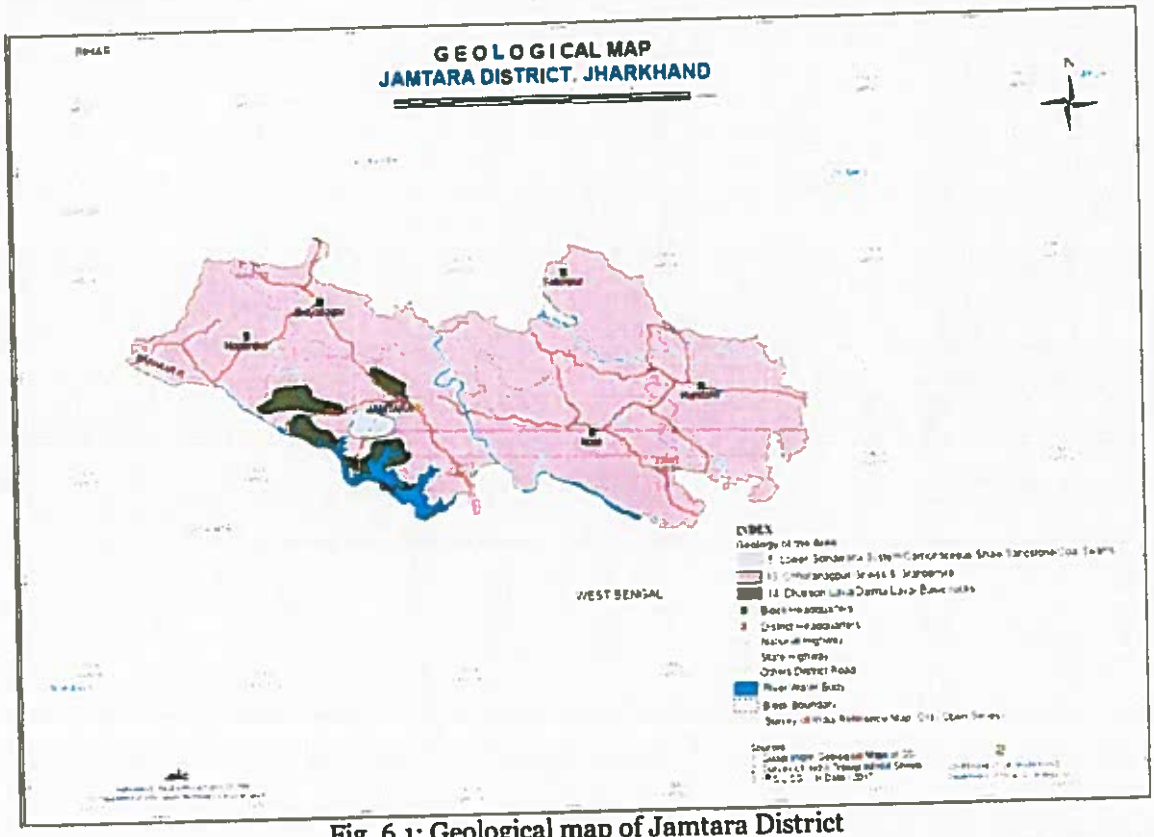

Fig. 6.1: Geological map of Jamtara District

(Source: JSAC, Deptt. of Mines & Geology, Govt. of Jharkhand)

6.2 Overview of Mineral Resources:

As Stated earlier, the geology of the area is mainly comprised of Chhotanagpur Gneissic Complex which cover the most part of the Jamtara district, it is quite monotonous consisting of Granitic Gneiss rocks in most of the areas. These basement rocks are traversed by dolerite dyke and pegmatites, therefore most of the mining activity revolve around Stone and Quartz mining.

State Level Environment Impact Assessment Authority
Approved
Jharkhand, Ranchi

Jamtara district is rich in many minor minerals Such as Granite Gneiss, Dolerite and Quartz/ Feldspar etc. Coal (Major mineral) was also reported from some areas in Nala CD Block and Fatehpur CD Block of the district. Sand mining also prevalent in many River channels of the district.

Mainly three types of Minor minerals constituents such as Sand, Stone and Bajri are required for any type of construction apart from other material like cement and steel. In the earlier time, the mud houses/buildings were constructed with the use of mud. However, with the passage of time, new techniques of development activities were started. As such the demand of Minor mineral started on an increasing trend. In order to meet the requirement of raw material for construction, the local residents used to lift sand etc. from the river beds to meet out their bonafide requirement. However, after coming into being "The Jharkhand Minor Mineral Rules 2017", the mining is regulated in accordance with the rules. Jamtara is rich in minerals such as Sand, Stone, Quartz, Feldspar, Granite gneiss. Sand mining is mainly practiced in Ajay, Barakar, Hingla, Kuruli, Shiddheshwari River of Jamtara district.

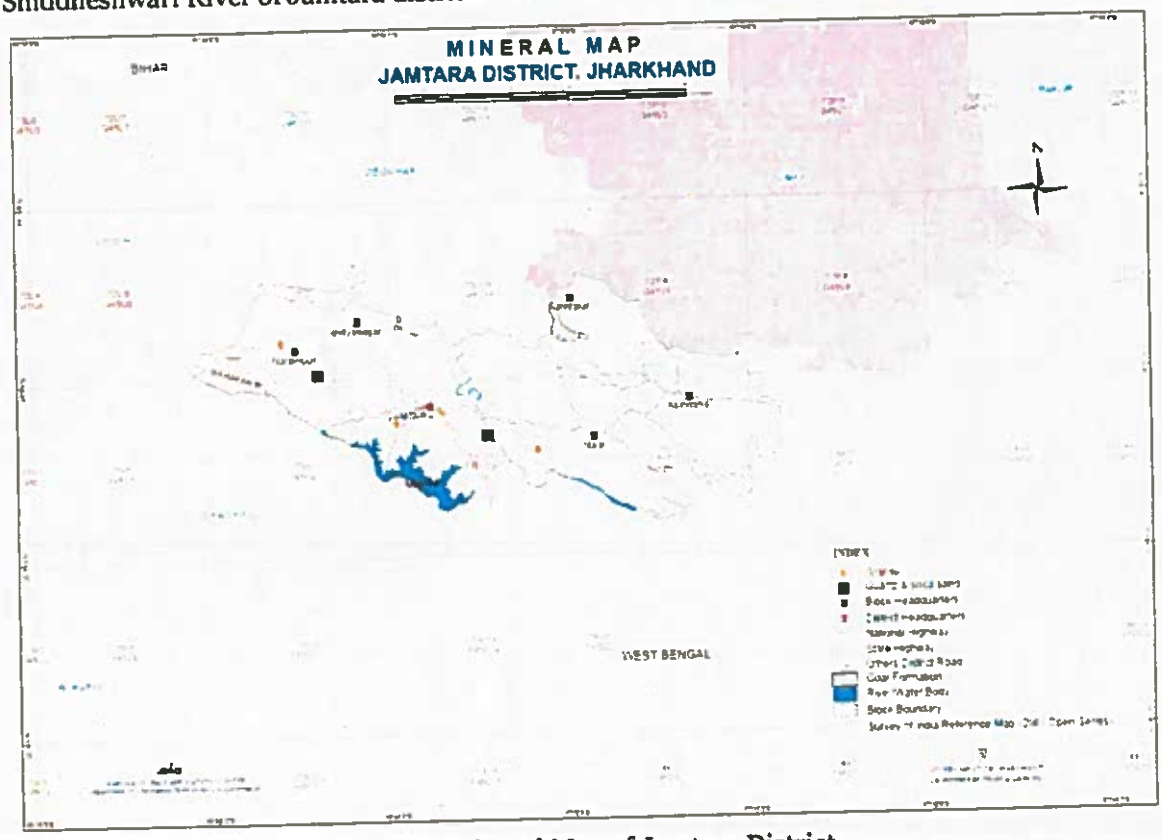

Fig. 6.2: Mineral Map of Jamtara District

(Source: JSAC, Deptt. of Mines & Geology, Govt. of Jharkhand)

State Level Environment Impact Assessment Authority
Approved
Jharkhand, Ranchi

7. LIST OF MINING LEASE IN THE DISTRICT WITH LOCATION, AREA AND PERIOD OF VALIDITY

Table 7.1 - List of Sand Ghats in the Jamtara District

Sl. No.	River/Sand Ghat	Panchayat	Area (Hectare)	Mouza	Remarks
1	Nil	Nil	Nil	Nil	Nil

जिला खनन पदाधिकारी
जामताड़ा

State Level Environment Impact Assessment Authority
Approved
Jharkhand, Ranchi

8. DETAILS OF ROYALTY OR REVENUE RECEIVED IN LAST THREE YEARS

Table 8.1 - Details of Royalty received in last three years

Sl. No.	Finacial Year	Royality or Revenue Received
1	2019-20	3231.70 Lakhs
2	2020-21	3028.83 Lakhs
3	2021-22	3358.45 Lakhs

(Source - District Mining Office, Jamtara)

State Level Environment Impact Assessment Auth
Approved

Approved
State Level Environment Impact Assessment Authority, Jharkhand, Ranchi

9. DETAILS OF PRODUCTION OF SAND OR BAJRI IN LAST THREE YEARS

Table 9.1 - Details of Production of Sand in last Three Years

Sl. No.	Name of Sand Ghat	Zone	Area (Acres)	Dispatch Quantity (CFT)		
				2019-020	2020-021	2021-022
1	Gopalpur Panchayat Sand Ghat	Jamtara	96.40	47,72,710	4580100	41340595
2	Khusbediya Panchayat Sand Ghat	Jamtara	55.00	36,66,900	4057850	231000
3	Madalo Panchayat Sand Ghat	Nala	58.00	6526000	5212400	129001
4	Futberiya Panchayat sand Ghat	Nala	46.50	926000	1173660	0.00

(Source - District Mining Office, Jamtara)

10. DEMAND & SUPPLY OF THE MINERAL IN THE DISTRICT

The demand for Sand is ever growing with the growth of the infrastructure sector in our country. The mineral is used mainly in the construction activities like buildings, bridges etc. The requirement for the mineral is always high in the cities and towns. Therefore, there is always a good demand of the mineral in the domestic market.

A study by the Indian Institute of Technology-Bombay (IIT-B) has estimated that the annual demand for Sand in urban India is 60 million metric tonnes. To put the amount in perspective, the national demand for Sand stands at an average of 1kg per person per day in urban India, according to IIT-B.

From construction to cosmetics, society uses Sand in unexpected ways, and quite literally, is built on it. India's Sand demands pose a difficult market to target. The unbridled demand for Sand leaves India devastated by extensive and unsustainable mining practices and promotes illegal operations in other districts and countries. Expected shortages of sand only spike the need for illegal mining activities. Although no official data shares the amount of Sand mined illegally, the amount sufficiently thwarts State and District-level bodies attempts to reduce unlawful mining operations. Most countries, including India, regulate sand mining through environmental and national regulation, entrusting States to enforce laws and regulation. India is a union of States; there is a demarcation of power between Union and State legislatures. The Mines and Minerals Act 1957 and the Mines Act 1952 are the major national statutes steering India's mining sector. These acts provide power to State legislatures to frame legal outlines for the mining of Minor minerals like that of Sand.

(Source: https://www.hidustantimes.com)

The demand of Sand in Jamtara district is already high as only 4 Nos. of Sand Ghats were operated in district up to the F.Y. 2021-022. Although, demand of Sand becomes three times more with respect to supply within district. Therefore, 21 nos. of potential Sand Ghats have been identified and incorporated in this DSR which could meet the requirement and reduce the demand-supply gap of Sand in future.

State Level Environment Impact Assessment Authority ★ Jharkhand, Ranchi ★
Approved

खनन पदाधिकारी
जामताड़ा

11. PROCESS OF DEPOSITION OF SEDIMENTS IN THE RIVERS OF THE DISTRICT

11.1 Classifying Rivers - Three Stages of River Development:

These categories are: Youthful, Mature and Old age. A Rejuvenated River, one with a gradient that is raised by the earth's movement, can be an old age river that returns to a Youthful State, and which repeats the cycle of stages once again.

Characteristics found in the 3 Stages of River Development

YOUTHFUL RIVER:

Perhaps the most dynamic of all rivers is a *Youthful River*. Characteristically youthful rivers are found at higher elevations, in mountainous areas, where the slope of the land is steeper. Water that flows over such a landscape will flow very fast. Youthful rivers can be a tributary of a larger and older river, hundreds of miles away and, in fact, they may be close to the headwaters (the beginning) of that larger river.

Fig. 11.1: Cross-section of Youthful River Channel

MATURE RIVER:

The Mature River is an in-between stage. The river still down cuts though to a much lesser degree than the Youthful River does but it also erodes laterally, though not as extensively, when compared to the Old Age River. The landscape over which it passes is steep enough that the river's slope enables a velocity capable of moving not only the finer sediments, but also the larger pebbles and cobbles by way of rolling, bouncing and saltation along the river bed. The area through which the river flows may be mountainous but they will not be as high as the Young River's locale. A "hilly" landscape would be a better description for the surrounding area. Rapids are absent and so is the V-shaped channel. The channel of a Mature River is U-shaped but deeper than and not as wide as the Old Age river's channel.

State Level Environment Impact Assessment Authority ★ Jharkhand, Ranchi ★ Approved

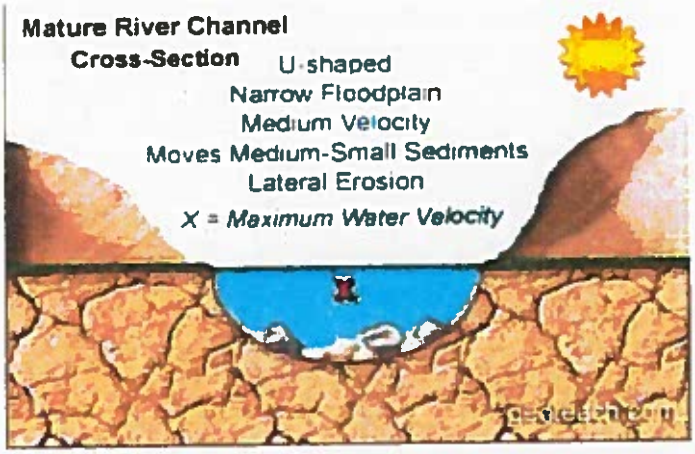

Fig. 11.2: Cross-section of Mature River Channel

OLD AGE RIVER:

Old rivers flow slowest and their rate of erosion is encounter acted by the degree of sediment they deposit. Their course is no longer straight and widened floodplains are a common characteristic. An old river rests in an almost flat valley as a result of the many years of erosion that have taken place.

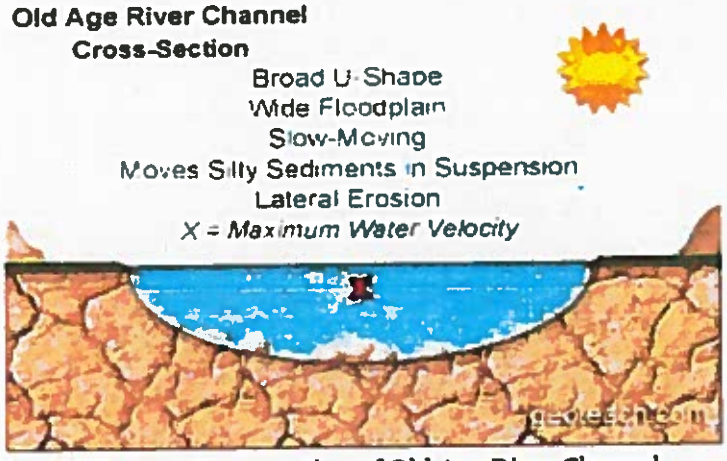

Fig. 11.3: Cross-section of Old Age River Channel

11.2 Stream Erosion and Deposition

Flowing water is a very important mechanism for both erosion and deposition. Water flow in a stream is primarily related to the stream's gradient, but it is also controlled by the geometry of the stream channel. As shown in Figure, water flow velocity is decreased by friction along the stream bed, so it is slowest at the bottom and edges and fastest near the surface and in the middle. In fact, the velocity just below the surface is typically a little higher than right at the surface because of friction between the water and the air. On a curved section of a stream, flow is fastest on the outside and slowest on the inside.

State Level Environment Impact Assessment Authority
Approved
Jharkhand, Ranchi

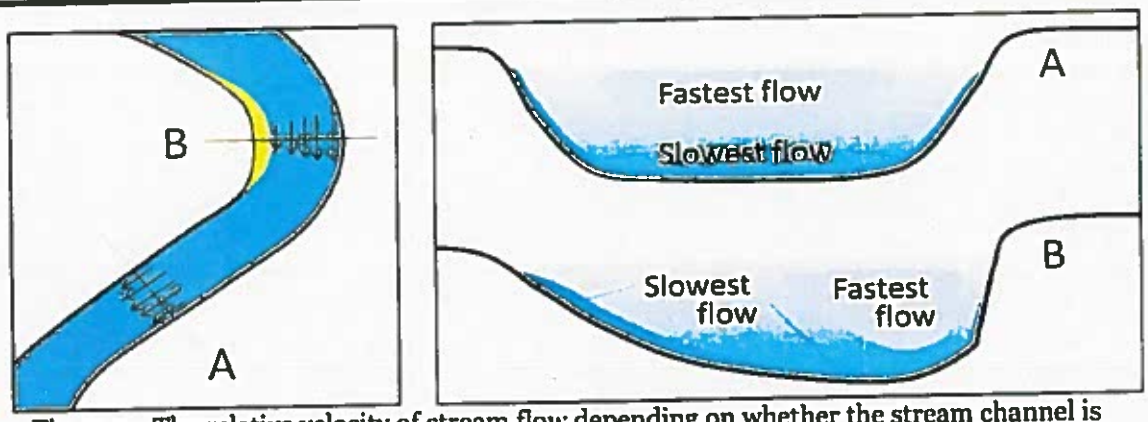

Fig. 11.4 - The relative velocity of stream flow depending on whether the stream channel is straight or curved (left), and with respect to the water depth (right)

Other factors that affect stream-water velocity are the size of sediments on the stream bed — because large particles tend to slow the flow more than small ones — and the discharge or volume of water passing a point in a unit of time (e.g., m^3/second). During a flood, the water level always rises, so there is more cross-sectional area for the water to flow in; however, as long as a river remains confined to its channel, the velocity of the water flow also increases.

Figure 11.5 shows the nature of sediment transportation in a stream. Large particles rest on the bottom — bedload — and may only be moved during rapid flows under flood conditions. They can be moved by saltation (bouncing) and by traction (being pushed along by the force of the flow).

Smaller particles may rest on the bottom some of the time, where they can be moved by saltation and traction, but they can also be held in suspension in the flowing water, especially at higher velocities. As you know from intuition and from experience, streams that flow fast tend to be turbulent (flow paths are chaotic and the water surface appears rough) and the water may be muddy, while those that flow more slowly tend to have laminar flow (straight-line flow and a smooth water surface) and clear water. Turbulent flow is more effective than laminar flow at keeping sediments in suspension.

Stream water also has a dissolved load, which represents (on average) about 15% of the mass of material transported, and includes ions such as calcium (Ca+2) and chloride (Cl-) in solution. The solubility of these ions is not affected by flow velocity.



Figure 11.5: Modes of transportation of sediments and dissolved ions (represented by red dots with + and – signs) in a stream. [SE]

State Level Environment Impact Assessment Authority
Approved
Jharkhand, Ranchi

The faster the water is flowing, the larger the particles that can be kept in suspension and transported within the flowing water. However, as Swedish geographer Filip Hjulström discovered in the 1940's, the relationship between grain size and the likelihood of a grain being eroded, transported, or deposited is not as simple as one might imagine. Consider, for example, a 1 mm grain of sand. If it is resting on the bottom, it will remain there until the velocity is high enough to erode it, around 20 cm/s. But once it is in suspension, that same 1 mm particle will remain in suspension as long as the velocity doesn't drop below 10 cm/s. For a 10 mm gravel grain, the velocity is 105 cm/s to be eroded from the bed but only 80 cm/s to remain in suspension.

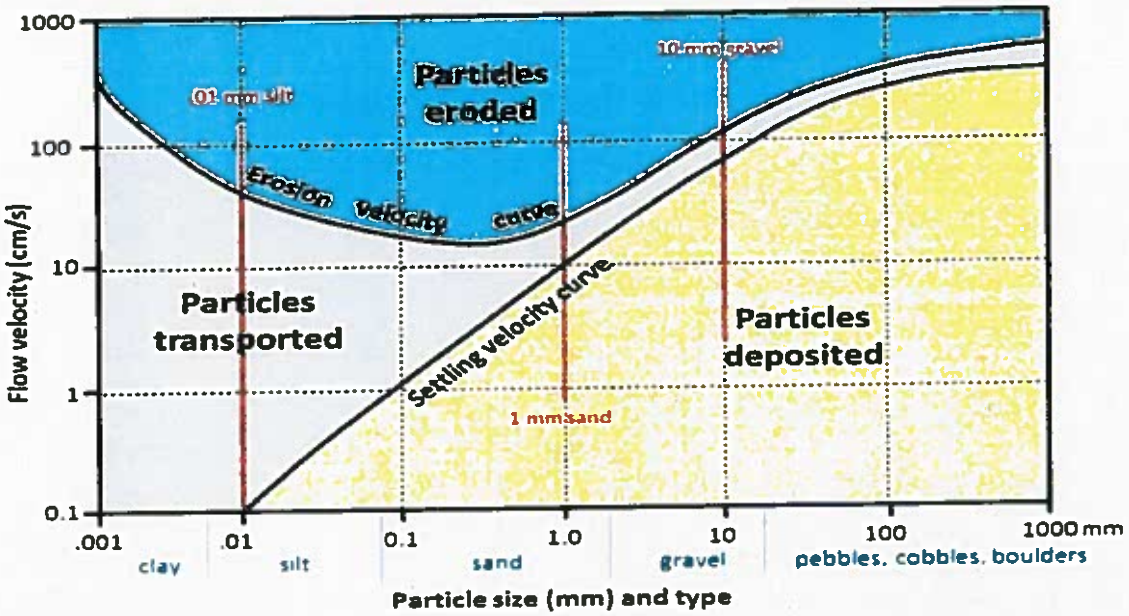

Figure 11.6: The Hjulström-Sundborg diagram showing the relationships between particle size and the tendency to be eroded, transported, or deposited at different current velocities

On the other hand, a 0.01 mm silt particle only needs a velocity of 0.1 cm/s to remain in suspension, but requires 60 cm/s to be eroded. In other words, a tiny silt grain requires a greater velocity to be eroded than a grain of sand that is 100 times larger! For clay-sized particles, the discrepancy is even greater. In a stream, the most easily eroded particles are small sand grains between 0.2 mm. and 0.5 mm. Anything smaller or larger requires a higher water velocity to be eroded and entrained in the flow. The main reason for this is that small particles, and especially the tiny grains of clay, have a strong tendency to stick together, and so are difficult to erode from the stream bed.

It is important to be aware that a stream can both erode and deposit sediments at the same time. At 100 cm/s, for example, silt, sand, and medium gravel will be eroded from the stream bed and transported in suspension, coarse gravel will be held in suspension, pebbles will be both transported and deposited, and cobbles and boulders will remain stationary on the stream bed.

A stream typically reaches its greatest velocity when it is close to flooding over its banks. This is known as the bank-full stage, as shown in figure. As soon as the flooding stream overtops its banks and occupies the wide area of its flood plain, the water has a much larger area to flow through and the velocity drops significantly. At this point, sediment that was being carried by the high-velocity water is deposited near the edge of the channel, forming a natural bank or **levée.**

खनन पदाधिकारी
जामताड़ा

State Level Environment Impact Assessment Authority * Jharkhand * Ranchi
Approved

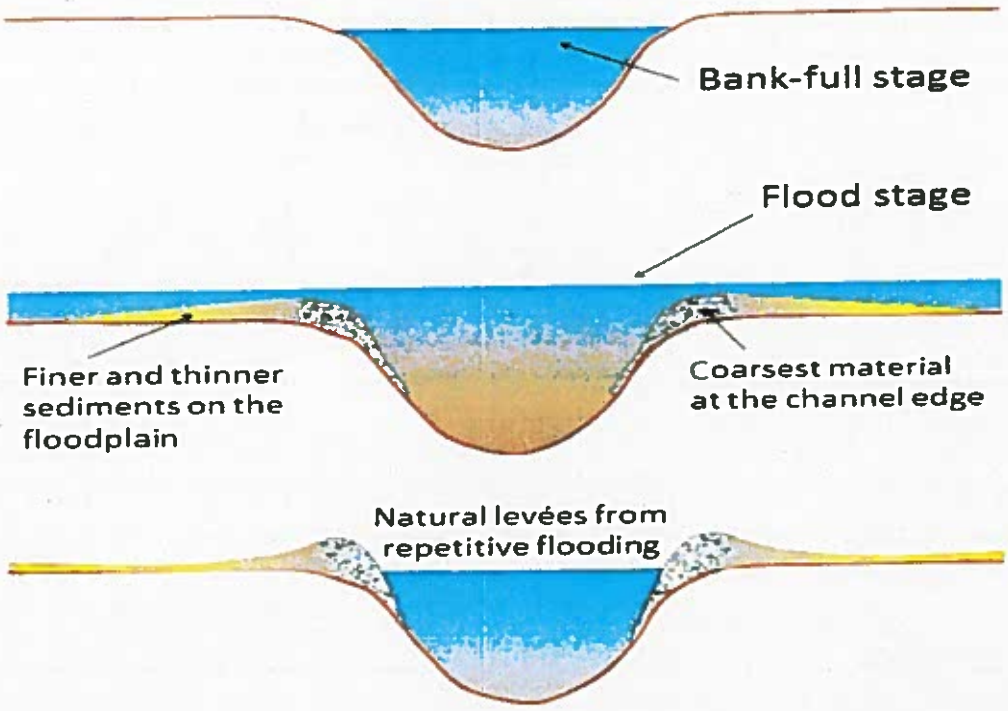

Figure 11.7: The development of natural levées during flooding of a stream. The sediments of the levée become increasingly fine away from the stream channel, and even finer sediments — clay, silt, and fine sand are deposited across most of the flood plain. [SE]

11.3 Flood Plain:

Flood-plain is an area of land adjacent to a stream or river which stretches from the banks of its channel to the base of the enclosing valley walls, and which experiences flooding during periods of high discharge. The soils usually consist of clays, silts, and sands deposited during floods.

Flood-plains are formed when a meander erodes sideways as it travels downstream. When a river breaks its banks, it leaves behind layers of alluvium (silt). These gradually build up to create the floor of the plain. Flood plains generally contain unconsolidated sediments, often extending below the bed of the stream. These are accumulations of sand, gravel, loam, silt, and/or clay, and are often important aquifers, the water drawn from them being pre-filtered compared to the water in the river.

Level Environment Impact Assessment Aut
Approved

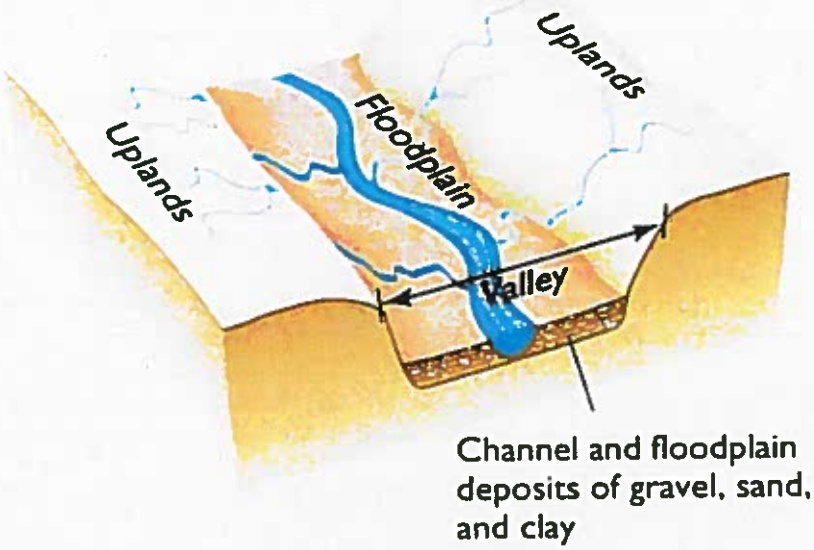

Figure 11.8: Flood Plain

11.4 Replenishment of Sand:

The deposition in a river bed is more pronounced during rainy season although the quantum of deposition varies from stream to stream depending upon numbers of factors such as catchment, lithology, discharge, river profile and geomorphology of the river course where annual deposition is one meters, but it is noticed that during flood season whole of the pit so excavated is completely filled up and as such the excavated area is replenished with new harvest of minerals.

In order to calculate the mineral deposits in the stream beds, the mineral constituents have been categorized as clay, silt, sand, bajri and boulder. However, during present calculation, the waste material i.e. silt which vary from 10 to 20% in different streams has also been included in the total production. Further the Survey of India Topo-Sheets are used as base map to know the extent of river course. The mineral reserves have been calculated only upto 1.00-meter depth although there are some portions in the river beds such as channel bars, point bars and central islands where the annual deposition is raising the level of river bed thus causing shifting of the rivers towards banks resulting in to cutting of banks and at such locations, removal of this material up to the bed level is essential to control the river flow in its central part to check the bank cutting. While calculating the mineral potentials, the mineral deposits lying in the sub- tributaries of that particular River/Stream has not been taken into consideration. Since, these mineral deposits are adding annually.

11.5 Surface Runoff:

Also known as overland flow is the flow that occurs when excess storm water, melt water, or other sources flows over the Earth's surface. This might occur because soil is saturated to full capacity, because rain arrives more quickly than soil can absorb it, or because impervious areas (roofs and pavement) send their runoff to surrounding soil that cannot absorb all of it. Surface runoff is a major component of the water cycle. It is the primary agent in soil erosion by water.

Runoff that occurs on the ground surface before reaching a channel is also called a nonpoint source. If a nonpoint source contains man-made contaminants, or natural forms of pollution (such as rotting leaves) the runoff is called nonpoint source pollution. A land area which produces runoff that drains to a common point is called a drainage basin. When runoff flows along the

ground, it can pick up soil contaminants including petroleum, pesticides, or fertilizers that become discharge or nonpoint source pollution.

In addition to causing water erosion and pollution, surface runoff in urban areas is a primary cause of urban flooding which can result in property damage, damp and mold in basements, and street flooding.

- **Effects of Surface Runoff:**

Erosion and deposition

Surface runoff can cause erosion of the Earth's surface; eroded material may be deposited a considerable distance away.

There are four main types of soil erosion by water:

- Splash Erosion,
- Sheet Erosion,
- Rill Erosion,
- Gully Erosion.

Splash erosion is the result of mechanical collision of raindrops with the soil surface: soil particles which are dislodged by the impact then move with the surface runoff.

Sheet erosion is the overland transport of sediment by runoff without a well-defined channel.

Soil surface roughness causes may cause runoff to become concentrated into narrower flow paths: as these incise, the small but well-defined channels which are formed are known as **rills.** These channels can be as small as one-centimeter-wide or as large as several meters.

If runoff continue to incise and enlarge rills, they may eventually grow to become **gullies.**

Figure 11.9: Soil erosion by water on intensively-tilled farmland.

Gully erosion can transport large amounts of eroded material in a small time period. Reduced crop productivity usually results from erosion, and these effects are studied in the field of soil conservation. The soil particles carried in runoff vary in size from about .001 millimetre to 1.0 millimeter in diameter. Larger particles settle over short transport distances, whereas small particles can be carried over long distances suspended in the water column.

There are many sediment transport equations which are suitable for use in the prediction of the

State Level Environment Impact Assessment Authority * Jharkhand, Ranchi *
Approved

replenishment rate of rivers/ watershed. Some of the Famous sediment transport equations are:

1. Dandy–Bolton Equation
2. Yang Equations
3. Engelund-Hansen Equation
4. Modified Universal Soil Loss Equation (MUSLE)

- **Dandy-Bolton Equation**

Dandy Bolton formula is often used to calculate the sedimentation yield. But use of these equations to predict sediment yield for a specific location would be unwise because of the wide variability caused by local factors not considered in the equations development. However, they may provide a quick, rough approximation of mean sediment yields on a regional basis for preliminary watershed planning. They include climate, drainage area, soils, geology, topography, vegetation and land use. Studies revealed that sediment yield per unit area generally decreases as drainage area increases. As drainage area increases, average land slopes usually decrease; and there is less probability of an intense rainstorm over the entire basin. Both phenomena tend to decrease sediment yield per unit area. In arid regions, sparse precipitation and low run-off are the limiting factors. As precipitation increases, density of vegetation also increases, resulting in less erosion. In areas with adequate and evenly distributed precipitation, vegetation thus becomes the limiting factor. The accuracy of the sedimentation surveys varied, ranging from reconnaissance type measurements of sediment deposits to detailed surveys consisting of closely spaced cross-sections or contours. Runoff data are translated to inches per year per unit area and sediment deposition data to tons per year per square mile of net drainage area. Net drainage area is defined as the sediment-contributing area and normally excluded areas above upstream reservoirs or other structures that were effective sediment traps. Actual sediment yields undoubtedly were slightly higher because most reservoirs do not trap inflowing sediment.

Sediment Yield vs. Drainage Area: - On the average, sediment yield is inversely proportional to the 0.16 power of drainage area between 1 and 30,000 miles^2.

Sediment Yield vs. Runoff: - Sediment yield increased sharply to about 1,860 tons per mile^2 per year as run-off increased from 0 to about 2 inches. As runoff increased from 2 to about 50 inches, sediment yield decreased exponentially. Because sediment yield must approach zero as runoff approaches zero, a curve through the plotted points must begin at the origin. The abrupt change in slope of a curve through the data points at Q equals 2 inches precluded the development of a continuous function that would adequately define this relationship. Thus, there are two equations derived for when Q was less than 2 inches and when Q was greater than 2 inches.

- **Combined Effect of Drainage area and Surface Run off on Sediment Yield**

Dandy-Bolton determined the combined influence of runoff and drainage area on sediment yield to compute the sediment yield. They developed two equations i.e. for run off less than 2 inch and for run off more than 2 inch, which are given below: -

Where: S = Sediment yield (tons/miles^2/yr.)
Q = Mean Annual runoff (inch)
A = Net drainage are in miles^2

For run off less than 2 inches.

(Q<2in) S=1289*(Q) 0.46*[1.43-0.26 Log (A)] F

For runoff more than 2 inches.

(Q>2in): S=1958*(e-0.055*Q) *[1.43-0.26Log (A)]

State Level Environment Impact Assessment Authority * Jharkhand, Ranchi * Approved

जिला खनन पदाधिकारी
जामताड़ा

- **Universal Soil Loss Equation**

Sediment loss from water erosion
Modeling sediment loss

MUSLE is a modification of the Universal Soil Loss Equation (USLE). USLE is an estimate of sheet and rill soil movement down a uniform slope using rain- fall energy as the erosive force acting on the soil.
(Wischmeier and Smith 1978). Depending on soil characteristics (texture, structure, organic matter, and permeability), some soils erode easily while others are inherently more resistant to the erosive action of rain- fall.
MUSLE is similar to USLE except for the energy component. USLE depends strictly upon rainfall as the source of erosive energy. MUSLE uses storm-based runoff volumes and runoff peak flows to simulate erosion and sediment yield (Williams 1995). The use of runoff variables rather than rainfall erosivity as the driving force enables MUSLE to estimate sediment yields for individual storm events. The water erosion model uses an equation of the form:

$$Y = X \times EK \times CVF \times PE \times SL \times ROKF$$

where:

Y	=	sediment yield in tons per hectare
EK	=	soil erodibility factor
CVF	=	crop management factor that captures the relative effectiveness of soil and crop management systems in preventing soil loss
PE	=	erosion control practice factor (including management practices such as terraces, contour farming, and strip cropping)
SL	=	slope length and steepness factor
ROKF	=	coarse fragment factor

For estimating MUSLE, the energy factor, X, is represented by

$$X = 1.586 \times (Q \times q)^{0.56} \times WSA^{0.12}$$

where:
Q = runoff volume in millimeters
qp = peak runoff rate in millimeters per hour WSA = watershed area in hectares
Runoff volume is estimated using the SCS curve number method. Peak flow was estimated using a modification of the rational method which relates rainfall to peak flow on a proportional basis. The rational equation is:

$$Q = C \times i \times A$$

where:
q = peak flow rate
C = runoff coefficient representing watershed characteristics
i = rainfall intensity for the watershed's time of concentration
A = watershed area

जिला खनन पदाधिकारी
जामताड़ा

State Level Environment Impact Assessment Authority
Approved
Jharkhand, Ranchi

12. ADDITIONAL INFORMATION

12.1 Drainage system with description of main River:

Sl. No.	Name of the River	Area Drained (km²)	% Area Drained in the District
1	Ajay	17.71	0.97%
2	Barakar	7.34	0.40%
3	Hingla Nadi	1.36	0.07%
4	Kuruli Nadi	2.41	0.13%
5	Shiddheshwari Nadi	4.29	0.24%

12.2 Salient features of Important Rivers and Streams:

Sl. No.	Name of the River/Stream	Total Length in the District (in km)	Place of Origin	Altitude at Origin
1	Ajay	50.6	Tilabani	157 m
2	Barakar	27.2	Karmatanr	192 m
3	Hingla Nadi	19.4	Panjania	142 m
4	Kuruli Nadi	30.1	Semuldubi	174 m
5	Shiddheshwari Nadi	42.9	Chak Majhaldih	182 m

State Level Environment Impact Assessment Authority ★ Jharkhand, Ranchi ★ Approved

12.3 Replenishment Study of Sand Deposit Zones (Category 2):

REPLENISHMENT OF SAND ASSESSED BY "AFTER THE MONSOON" SURVEY (THIRD) CARRIED OUT DURING NOVEMBER 2022									
Pre-Monsoon [March - May 2022]				Post-Monsoon [October - December 2022]					
Sl. No.	Sand Ghat ID	Surface RL	Surface Area	Surface RL	Thickness Replenished	Volume Replenished	Depth of Sand Deposit	Volume of Sand Deposit	Rate of Replenishment
		in m	in m^2	in m	in m	in m^3	in m	in m^3	in %
1	JA_Z1_AJ_1	90.9	92992.06	91.6	0.7	65094.4	1.5	139488.1	46.7
2	JA_Z2_AJ_2	87.9	41597.89	88.5	0.6	24958.7	1.0	41597.9	60.0
3	JA_Z4_AJ_3	76.4	34246.21	77.2	0.8	27397.0	1.5	51369.3	53.3
4	JA_Z2_AJ_4	87.2	71311.53	88.3	1.1	78442.7	2.0	142623.1	55.0
5	JA_Z3_AJ_5	85.4	39189.62	86.1	0.7	27432.7	1.0	39189.6	70.0
6	JA_Z4_AJ_6	75.6	36879.92	77.3	1.7	62695.9	2.5	92199.8	68.0
7	JA_Z4_AJ_8	124.4	36634.83	126.3	1.9	69606.2	3.0	109904.5	63.3
8	JA_Z4_AJ_9	135.6	118236.90	136.4	0.8	94589.5	1.5	177355.4	53.3
9	JA_Z4_AJ_10	140.9	41670.72	141.6	0.7	29169.5	1.5	62506.1	46.7
10	JA_Z3_AJ_11	84.3	46413.61	85.0	0.7	32489.5	1.5	69620.4	46.7
11	JA_Z1_AJ_12	92.5	138785.83	94.2	1.7	235935.9	3.0	416357.5	56.7
12	JA_Z5_AJ_15	73.9	43976.68	75.7	1.8	79158.0	3.0	131930.0	60.0
13	JA_Z5_AJ_16	78.2	12738.14	78.5	0.3	3821.4	0.5	6369.1	60.0
14	JA_Z5_AJ_17	67.5	49566.23	68.4	0.9	44609.6	1.5	74349.3	60.0
15	JA_Z6_AJ_18	53.8	117809.53	55.0	1.2	141371.4	2.0	235619.1	60.0
16	JA_Z5_AJ_21	66.1	94859.68	66.9	0.8	75887.7	1.5	142289.5	53.3
17	JA_Z7_AJ_22	40.3	17283.01	42.5	2.2	38022.6	3.5	60490.5	62.9
18	JA_Z7_AJ_23	41.5	175681.53	43.4	1.9	333794.9	3.5	614885.4	54.3
19	JA_Z7_AJ_25	43.1	577704.53	46.1	3.0	1733113.6	4.0	2310818.1	75.0
20	JA_Z7_AJ_26	50.2	129907.57	52.6	2.4	311778.2	3.5	454676.5	68.6
21	JA_Z11_KU_27	58.1	49086.73	59.2	1.1	53995.4	2.0	98173.5	55.0
TOTAL						3563365.0		5471812.6	65.1

State Level Environment Impact Assessment Authority
Approved
Jharkhand, Ranchi

Note:

To estimate the replenishment of Sand, the pre-monsoon (First & Second Survey) data has been assessed through study of Satellite imageries and data provided by District Mining Office to establish the initial level of mining lease before the monsoon.

Keeping in view the 'Generic Structure of Replenishment Study' (as per EMGSM 2020); Third Survey after the monsoon has been carried out to estimate the quantum of material deposited/replenished in the mining lease.

The Fourth Survey shall be carry out at the end of March in coming year to know the quantity of material excavated during the financial year.

The results of year-wise surveys help the State Government to establish the replenishment rate of the River. Based on the replenishment rate future auction may be planned.

State Level Environment Impact Assessment Authority * Jharkhand, Ranchi * Approved

12.4 Jharkhand State Sand Mining Policy 2017:

- **Categorization of Streams/Rivers:**

a. Identification of the Sand available in different order of streams such as 1st, 2nd, 3rd, 4th, 5th order or more shall be carried out by the District Survey Committee based on its size and capacity.

b. Based on District Survey Report the Survey Committee shall categorize the River in 1st order and 2nd order stream/river as Category-1 and 3rd order and above as Category-2.

c. However, based on recommendation of District Survey Committee and depending upon local conditions/requirements, the State may review and change the positioning of a particular order of Stream/River into a particular category of Category-1 or Category-2.

- **Management of Sand Deposits of Category-1 Streams/Rivers:**

a. The Sand deposits of Category-1 Stream/Rivers will be kept fully free from domain of grant of mining lease.

b. The Sand from this category can be used only for non-commercial purposes such as domestic purpose, Community purposes, Government Sponsored Schemes etc. or as defined in Appendix–IX of Part–II–Section-3-Sub Section-(ii) of Extraordinary Gazette of MoEF & CC, Government of India New Delhi dated 15th January 2016.

c. Gram Panchayat/Local Self Government shall be responsible for supervision of sand collection from such area.

d. There shall be no transfer or subletting of the sand deposits from these Streams/Rivers.

e. The Sand from these Streams/Rivers shall be free from any taxes, royalty or levy.

f. For the purpose of maintenance of the approach road, management, supervision etc. a nominal Maintenance Charge shall be levied by Gram Panchayat/Local Self Government per unit volume of sand lifted/collected/dispatched, as per the rate decided by Department of Industries, Mines and Geology, Government of Jharkhand.

g. It shall be responsibility of Gram Panchayat/Local Self Government to ensure that Sand from these deposits is not used for any commercial purposes and to regulate the same, a receipt-cum dispatch challan will be issued by the Gram Panchayat/Local Self Government in the format as prescribed by the State.

h. The maintenance charge so collected shall be deposited in the account of Gram Panchayat/Local Self Government.

i. The book keeping of this account shall be maintained by Gram Panchayat/Local Self Government according to prevailing rules and guidelines of the Gram Panchayat/Local Self Government.

j. Under no circumstances the sand shall be allowed to be stored from these Streams/Rivers.

k. As mentioned in para 7-(i) - (B) of Part–II–Section-3-Sub Section-(ii) of Extraordinary Gazette of MoEF & CC, Government of India, New Delhi dated 15th January, 2016 such usage of Sand shall be exempted from environmental clearance.

l. This shall be the responsibility of the Gram Panchayat/Local Self-Government to restrict Sand mining in prohibited areas as directed by the Department.

m. Under no circumstances mechanized lifting of Sand shall be allowed from these category of Streams/Rivers.

n. The Deputy Commissioner shall put in place proper administrative/enforcement mechanism to ensure no commercial/illegal extraction of Sand from these orders of Streams/Rivers.

State Level Environment Impact Assessment Authority Approved Jharkhand, Ranchi

- **Management of Sand Deposits of Category-2 Streams/Rivers: -**

a. The Sand deposits of Category-2 shall be managed by State Government through Jharkhand State Mineral Development Corporation Limited (JSMDC).

b. All the Sand deposits in Category-2 shall be allocated to JSMDC for a minimum period of 5 years or more as decided by the Government.

c. Sand shall be sold by the JSMDC on commercial basis.

d. The sale price of Sand shall be decided by JSMDC in consultation with the Government.

e. JSMDC shall obtain all clearances such as Environmental Clearance, Mining Plan or any other statutory requirements for Sand mining, storage and sale.

f. JSMDC shall ensure compliance of all applicable rules, regulations, guidelines, directives of honourable courts etc.

g. JSMDC shall ensure that no Sand mining is carried out in any such zone or depth as prohibited under MoEF & CC Guidelines.

h. JSMDC shall adopt scientific and sustainable mining practices and shall ensure a transparent, fair and effective delivery system.

i. JSMDC shall adopt appropriate technology such as RFID/GPS tracking of vehicles, CCTV surveillance, central monitoring, cashless online sale etc. to prevent illegal mining and transportation of Sand.

j. State shall reimburse the entire expenditure incurred by JSMDC for operation and maintenance of Sand Ghats and also pay suitable agency commission as fixed by the Government.

The Government may review the Sand Mining Policy in future as and when required and issue Guidelines or Amendments accordingly.

Sand deposit zones has been identified through field survey and study of Satellite imageries over the entire stretch of the River within the district. After physical verification of those deposition zones, only Sand potential areas are considered for Sand Ghats. After leaving safe distance from all physical structures, forest, habitation etc. as per statute, limiting coordinates of each Sand Ghat has been fixed.

In order to reduce the cluster formation, size of a Sand Ghat has been kept as large as possible, covering the entire Sand bar inside single Sand Ghat after leaving statutory distances.

Apparently, all the Sand Ghats which are located on 1st and 2nd order of Stream, are considered as *Category - 1* Sand Ghats. Apart from this, all such Sand Ghats, which don't comply with the statutory norms in terms of distance from habitation and forest to obtain Environment Clearance for commercial mining are also considered as *Category - 1* Sand Ghats, which shall be consumed by local villagers for their domestic use. All other identified Sand Ghats are considered as *Category - 2* Sand Ghats, proposed for commercial mining.

State Level Environment Impact Assessment Authority
Approved
Jharkhand, Ranchi

12.5 Details of 'Category 1' Sand Ghats:

DETAILS OF 'CATEGORY 1' SAND GHATS IN JAMTARA DISTRICT OF JHARKHAND STATE						
Sl. No.	Sand Ghat Name	Block	Mouza	River	Plot No.	Area (in Acres)
1	Raghunathpur Sand Ghat	Fatehpur	Raghunathpur	Sheela Nadi	1	9.58
2	Khijuria Sand Ghat	Fatehpur	Khijuria	Sheela Nadi	292	10.10
3	Majhladi Sand Ghat	Fatehpur	Majhladi	Sheela Nadi	1	12.10
4	Harirakha Sand Ghat	Fatehpur	Harirakha	Sheela Nadi	713	8.20
5	Tarabad Sand Ghat	Fatehpur	Tarabad	Sheela Nadi	398	8.50
6	Bhandaro Sand Ghat	Jamtara	Bhandaro	Rajiya Nadi	528	8.35
7	Saldaha Sand Ghat	Kundhit	Saldaha	Kuruli Nadi	407	26.00
8	Kamliya Sand Ghat	Kundhit	Kamliya	Siddheshwari Nadi	1	4.75
					558	6.75
9	Amladahi Sand Ghat	Kundhit	Amladahi	Siddheshwari Nadi	1047	16.30
					700	10.60
10	Katna Sand Ghat	Kundhit	Katna	Siddheshwari Nadi	88	16.30
11	Bheladih Sand Ghat	Kundhit	Bheladih	Siddheshwari Nadi	1	10.22
12	Amba Sand Ghat	Kundhit	Amba	Kuruli Nadi	2826	7.50
13	Satki Sand Ghat	Kundhit	Satki	Kuruli Nadi	2724	1.08
14	Satki Sand Ghat	Kundhit	Satki	Kuruli Nadi	2742	2.42
15	Goladanga Sand Ghat	Kundhit	Goladanga	Hingla Nadi	1145	0.54
16	Godopial Sand Ghat	Nala	Godopial	Kuruli Nadi	1	5.00
					780	5.40
					971	4.63
17	Magura Sand Ghat	Nala	Magura	Kuruli Nadi	59	11.40
18	Pipra Sand Ghat	Nala	Pipra	Siddheshwari Nadi	1721	7.5
					1217	20.7
					251	5.6
19	Kunjbana Sand Ghat	Nala	Kunjbana	Sheela Nadi	1	3.68
					207	5.2

State Level Environment Impact Assessment Authority
Approved
Jharkhand, Ranchi

					289	9
20	Baraakna Sand Ghat	Kundhit	Baraakna	Hingla Nadi	362	21.00
21	Bikrampur Sand Ghat	Nala	Bikrampur	Hingla Nadi	592	2.46
22	Bangarhi Sand Ghat	Fatehpur	Bangarhi	Sheela Nadi	1	10.3
23	Dadar Sand Ghat	Nala	Dadar	Hingla Nadi	1	7.90
					1119	5.98
24	Tubargada Sand Ghat	Fatehpur	Tubargada	Sheela Nadi	1	10.30
25	Phuljori Sand Ghat	Jamtara	Phuljori	Rajiya nadi	8	8.68

12.6 Details of 'Category 2' Sand Ghats:

Sl. No.	Sand Ghat	River	Zone	Mouza	Circle /Block	Sand Ghat ID	Plot Nos. As per CO Report	Plot Nos. As per DFO Report	Plot Nos. As per Map	Area (Ha.)	Label	Longitude	Latitude
1	Hathdhara Sand Ghat	Ajay	Zone - 1	Hathdhara	Fatehpur	JA_Z1_AJ_1	675	675	675	7.96	A	86° 50' 35.403" E	24° 01' 39.775" N
											B	86° 50' 35.611" E	24° 01' 37.764" N
											C	86° 50' 45.055" E	24° 01' 26.057" N
											D	86° 50' 43.614" E	24° 01' 24.411" N
											E	86° 50' 34.461" E	24° 01' 29.465" N
											F	86° 50' 31.224" E	24° 01' 33.919" N
											G	86° 50' 30.443" E	24° 01' 38.578" N
2	Hathdhara Sand Ghat	Ajay	Zone - 2	Hathdhara	Fatehpur	JA_Z2_AJ_2	1263	1263	1263	4.15	A	86° 51' 04.335" E	24° 00' 49.724" N
											B	86° 51' 08.879" E	24° 00' 44.198" N
											C	86° 51' 14.593" E	24° 00' 37.747" N
											D	86° 51' 19.183" E	24° 00' 32.877" N
											E	86° 51' 18.862" E	24° 00' 31.967" N
											F	86° 51' 15.832" E	24° 00' 33.646" N
											G	86° 51' 12.804" E	24° 00' 36.299" N
											H	86° 51' 12.705" E	24° 00' 36.452" N
											I	86° 51' 09.657" E	24° 00' 39.470" N
											J	86° 51' 06.761" E	24° 00' 42.130" N
											K	86° 51' 06.571" E	24° 00' 43.966" N
											L	86° 51' 04.760" E	24° 00' 46.142" N
											M	86° 51' 03.641" E	24° 00' 48.020" N
3	Amlachatar Sand Ghat	Ajay	Zone - 4	Amalchattar	Jamtara	JA_Z4_AJ_3	1583	1583	1583	3.42	A	86° 52' 39.572" E	23° 56' 47.188" N
											B	86° 52' 37.889" E	23° 56' 55.743" N
											C	86° 52' 34.459" E	23° 57' 04.167" N
											D	86° 52' 36.067" E	23° 57' 04.852" N
											E	86° 52' 37.110" E	23° 57' 01.919" N
											F	86° 52' 40.157" E	23° 56' 56.447" N
											G	86° 52' 41.259" E	23° 56' 52.133" N
											H	86° 52' 41.844" E	23° 56' 47.394" N
4	Bodhbandh Sand Ghat	Ajay	Zone - 2	Bodhbandh	Jamtara	JA_Z2_AJ_4	1426, 1470	1426, 1470	1426, 1470	7.13	A	86° 51' 25.773" E	23° 59' 50.170" N
											B	86° 51' 30.410" E	23° 59' 57.547" N
											C	86° 51' 39.715" E	24° 00' 03.817" N
											D	86° 51' 30.080" E	24° 00' 10.128" N
											E	86° 51' 32.874" E	24° 00' 10.088" N

State Level Environment Impact Assessment Authority Approved Jharkhand, Ranchi

											F	86° 51' 34.024" E	24° 00' 05.678" N
											G	86° 51' 35.268" E	23° 59' 59.884" N
											H	86° 51' 32.835" E	23° 59' 54.115" N
											I	86° 51' 28.138" E	23° 59' 48.316" N
5	Bodhbandh Sand Ghat	Ajay	Zone - 3	Bodhbandh	Jamtara	JA_Z3_AJ_5	1470	1470	1470	3.92	A	86° 50' 54.585" E	23° 59' 33.758" N
											B	86° 50' 57.293" E	23° 59' 34.963" N
											C	86° 50' 59.728" E	23° 59' 32.594" N
											D	86° 50' 55.947" E	23° 59' 30.852" N
											E	86° 50' 50.645" E	23° 59' 27.742" N
											F	86° 50' 46.387" E	23° 59' 25.257" N
											G	86° 50' 44.722" E	23° 59' 27.129" N
											H	86° 50' 49.745" E	23° 59' 30.749" N
6	Dimjuri Sand Ghat	Ajay	Zone - 4	Dimjuri	Nala	JA_Z4_AJ_6	1436	1436	1436	3.70	A	86° 52' 12.674" E	23° 57' 36.015" N
											B	86° 52' 13.914" E	23° 57' 30.072" N
											C	86° 52' 17.875" E	23° 57' 24.595" N
											D	86° 52' 22.520" E	23° 57' 20.554" N
											E	86° 52' 26.451" E	23° 57' 18.428" N
											F	86° 52' 25.864" E	23° 57' 17.206" N
											G	86° 52' 23.568" E	23° 57' 18.249" N
											H	86° 52' 19.864" E	23° 57' 21.613" N
											I	86° 52' 16.003" E	23° 57' 24.118" N
											J	86° 52' 13.554" E	23° 57' 26.209" N
											K	86° 52' 12.000" E	23° 57' 29.683" N
											L	86° 52' 10.991" E	23° 57' 32.491" N
											M	86° 52' 09.949" E	23° 57' 35.099" N
7	Gopalpur Sand Ghat	Ajay	Zone - 4	Gopalpur	Jamtara	JA_Z4_AJ_8	1/2239 or 2233/2239 497/2240 497/2241	2239, 2240, 2241	1/2239 or 2233/2239, 497/2240, 497/2241	11.82	A	86° 52' 12.778" E	23° 59' 00.316" N
											B	86° 52' 04.517" E	23° 59' 04.335" N
											C	86° 52' 06.350" E	23° 59' 06.082" N
											D	86° 52' 15.251" E	23° 59' 02.884" N
											E	86° 52' 20.891" E	23° 58' 59.582" N
											F	86° 52' 26.838" E	23° 58' 54.121" N
											G	86° 52' 28.010" E	23° 58' 51.377" N
											H	86° 52' 29.296" E	23° 58' 46.150" N
											I	86° 52' 30.255" E	23° 58' 41.820" N
											J	86° 52' 30.474" E	23° 58' 37.067" N
											K	86° 52' 28.941" E	23° 58' 37.367" N
											L	86° 52' 27.243" E	23° 58' 44.672" N
											M	86° 52' 19.897" E	23° 58' 54.781" N
8		Ajay	Zone - 4	Gopalpur	Jamtara	JA_Z4_AJ_9	1198/2243	2243	2243	4.17	A	86° 52' 11.260" E	23° 58' 15.979" N
											B	86° 52' 06.607" E	23° 58' 10.484" N

State Level Environment Impact Assessment Authority ★ Jharkhand, Ranchi ★ Approved

	Gopalpur Sheet(2) Sand Ghat										C	86° 52' 02.397" E	23° 58' 09.877" N
											D	86° 52' 04.866" E	23° 58' 13.376" N
											E	86° 52' 08.759" E	23° 58' 16.876" N
											F	86° 52' 17.017" E	23° 58' 22.195" N
											G	86° 52' 17.939" E	23° 58' 18.553" N
9	Satsal Sheet(2) Sand Ghat	Ajay	Zone - 4	Satsal	Jamtara	JA_Z4_AJ_10	2570	2570	2570	4.64	A	86° 51' 36.543" E	23° 58' 58.297" N
											B	86° 51' 32.903" E	23° 58' 51.261" N
											C	86° 51' 31.324" E	23° 58' 52.144" N
											D	86° 51' 33.064" E	23° 58' 57.165" N
											E	86° 51' 36.320" E	23° 59' 03.038" N
											F	86° 51' 40.878" E	23° 59' 09.176" N
											G	86° 51' 47.668" E	23° 59' 12.830" N
											H	86° 51' 47.065" E	23° 59' 11.371" N
											I	86° 51' 42.735" E	23° 59' 07.876" N
											J	86° 51' 38.106" E	23° 59' 02.068" N
10	Satsal Sheet(1) Sand Ghat	Ajay	Zone - 3	Satsal	Jamtara	JA_Z3_AJ_11	1/2579, 934	934, 2579	934, 1/2579	13.87	A	86° 50' 35.209" E	23° 58' 50.787" N
											B	86° 50' 39.791" E	23° 58' 45.648" N
											C	86° 50' 38.332" E	23° 58' 43.088" N
											D	86° 50' 32.426" E	23° 58' 47.616" N
											E	86° 50' 28.296" E	23° 58' 53.002" N
											F	86° 50' 27.542" E	23° 58' 55.726" N
											G	86° 50' 28.102" E	23° 59' 01.339" N
											H	86° 50' 28.283" E	23° 59' 03.095" N
											I	86° 50' 31.510" E	23° 59' 08.240" N
											J	86° 50' 33.200" E	23° 59' 11.189" N
											K	86° 50' 35.202" E	23° 59' 14.279" N
											L	86° 50' 37.388" E	23° 59' 16.685" N
											M	86° 50' 41.495" E	23° 59' 14.432" N
											N	86° 50' 37.571" E	23° 59' 09.156" N
											O	86° 50' 33.437" E	23° 59' 03.520" N
											P	86° 50' 32.011" E	23° 58' 59.096" N
											Q	86° 50' 32.104" E	23° 58' 54.868" N
11	Nauaikola Sand Ghat	Ajay	Zone - 1	Nauaikola	Karma Tanr	JA_Z1_AJ_12	1809	1809	1809	6.28	A	86° 50' 57.990" E	24° 02' 19.295" N
											B	86° 50' 56.316" E	24° 02' 23.896" N
											C	86° 50' 58.903" E	24° 02' 24.687" N
											D	86° 51' 00.841" E	24° 02' 20.322" N
											E	86° 51' 01.119" E	24° 02' 15.849" N
											F	86° 51' 00.095" E	24° 02' 07.765" N
											G	86° 50' 56.687" E	24° 02' 02.952" N
											H	86° 50' 55.007" E	24° 02' 01.288" N

State Level Environment Impact Assessment Authority * Jharkhand Ranchi * Approved

											I	86° 50' 52.919" E	24° 02' 3.003" N
											J	86° 50' 56.217" E	24° 02' 7.368" N
											K	86° 50' 58.098" E	24° 02' 14.007" N
12	Nimbera Sand Ghat	Ajay	Zone - 5	Nimbera	Nala	JA_Z5_AJ_15	275, 940	275, 940	275, 940	4.39	D	86° 53' 28.914" E	23° 54' 44.371" N
											F	86° 53' 53.328" E	23° 54' 40.711" N
											G	86° 53' 52.177" E	23° 54' 38.768" N
											H	86° 53' 28.739" E	23° 54' 42.451" N
13	Asunchua Sand Ghat	Ajay	Zone - 5	Asunchua	Jamtara	JA_Z5_AJ_16	1310	1310	1310	1.27	A	86° 53' 01.490" E	23° 55' 46.990" N
											B	86° 52' 58.775" E	23° 55' 52.129" N
											C	86° 52' 59.897" E	23° 55' 52.428" N
											D	86° 53' 01.135" E	23° 55' 49.297" N
											E	86° 53' 01.923" E	23° 55' 44.157" N
											F	86° 53' 02.263" E	23° 55' 41.806" N
											G	86° 53' 00.938" E	23° 55' 41.806" N
											H	86° 53' 00.235" E	23° 55' 46.539" N
14	Maralo Sand Ghat	Ajay	Zone - 5	Maralao	Nala	JA_Z5_AJ_17	1 and 773	1 and 773	1 and 773	4.96	A	86° 54' 20.988" E	23° 53' 41.158" N
											B	86° 54' 15.495" E	23° 53' 52.490" N
											C	86° 54' 17.402" E	23° 53' 53.387" N
											D	86° 54' 21.190" E	23° 53' 45.318" N
											E	86° 54' 22.667" E	23° 53' 41.804" N
											F	86° 54' 25.161" E	23° 53' 37.514" N
											G	86° 54' 28.867" E	23° 53' 32.430" N
											H	86° 54' 34.244" E	23° 53' 25.166" N
											I	86° 54' 33.679" E	23° 53' 24.259" N
											J	86° 54' 26.320" E	23° 53' 32.843" N
15	Debalkunda Sand Ghat	Ajay	Zone - 6	Debalkunda	Nala	JA_Z6_AJ_18	1121	1121	1121	11.78	A	86° 59' 22.415" E	23° 51' 31.554" N
											B	86° 59' 11.289" E	23° 51' 35.017" N
											C	86° 59' 11.569" E	23° 51' 38.933" N
											D	86° 59' 21.440" E	23° 51' 36.031" N
											E	86° 59' 28.764" E	23° 51' 33.528" N
											F	86° 59' 35.541" E	23° 51' 31.490" N
											G	86° 59' 47.451" E	23° 51' 28.628" N
											H	86° 59' 46.232" E	23° 51' 25.135" N
16	Maralo Sand Ghat	Ajay	Zone - 5	Maralo	Nala	JA_Z5_AJ_21	2756	2756	2756	1.73	A	86° 54' 56.661" E	23° 52' 59.195" N
											B	86° 54' 51.686" E	23° 53' 04.029" N
											C	86° 54' 52.575" E	23° 53' 04.867" N
											D	86° 54' 57.701" E	23° 53' 00.350" N
											E	86° 55' 3.398" E	23° 52' 55.728" N
											F	86° 55' 2.061" E	23° 52' 55.042" N
17		Ajay	Zone - 7	Chichurbil	Nala	JA_Z7_AJ_22	509	509	509	17.57	A	87° 04' 56.631" E	23° 48' 42.154" N

Approved

जामताड़ा

	Chichurbil Sand Ghat										B	87° 04' 43.639" E	23° 48' 47.042" N
											C	87° 04' 45.018" E	23° 48' 53.613" N
											D	87° 05' 1.144" E	23° 48' 47.659" N
											E	87° 05' 15.340" E	23° 48' 45.581" N
											F	87° 05' 12.505" E	23° 48' 39.261" N
18	Kasta Sand Ghat	Ajay	Zone - 7	Kasta	Nala	JA_Z7_AJ_23	872	872	872	16.36	A	87° 03' 57.296" E	23° 49' 04.234" N
											B	87° 04' 04.612" E	23° 49' 01.168" N
											C	87° 04' 21.950" E	23° 48' 57.331" N
											D	87° 04' 29.454" E	23° 48' 56.328" N
											E	87° 04' 31.543" E	23° 49' 01.991" N
											F	87° 04' 15.302" E	23° 49' 04.183" N
											G	87° 03' 58.924" E	23° 49' 09.049" N
19	Patharghata Sand Ghat	Ajay	Zone - 7	Patharghata	Nala	JA_Z7_AJ_25	1591	1591	1591	12.99	A	87° 02' 00.647" E	23° 50' 35.840" N
											B	87° 02' 17.581" E	23° 50' 27.812" N
											C	87° 02' 24.313" E	23° 50' 21.370" N
											D	87° 02' 23.452" E	23° 50' 20.585" N
											E	87° 02' 08.541" E	23° 50' 27.425" N
											F	87° 01' 54.270" E	23° 50' 33.042" N
											G	87° 01' 47.663" E	23° 50' 35.575" N
											H	87° 01' 45.160" E	23° 50' 36.832" N
											I	87° 01' 45.994" E	23° 50' 38.041" N
											J	87° 01' 47.999" E	23° 50' 37.339" N
20	Bankhet Sand Ghat	Ajay	Zone - 7	Bankhet	Nala	JA_Z7_AJ_26	1403	1403	1403	4.91	A	87° 00' 49.564" E	23° 51' 9.064" N
											B	87° 00' 35.319" E	23° 51' 14.484" N
											C	87° 00' 36.514" E	23° 51' 17.717" N
											D	87° 00' 44.247" E	23° 51' 15.622" N
											E	87° 00' 48.064" E	23° 51' 13.572" N
											F	87° 00' 50.383" E	23° 51' 11.021" N
21	Chhoto Govindpur Sand Ghat	Kuruli Nadi	Zone - 11	Chhoto Gobindpur	Kundhit	JA_Z11_KU_27	113	113	113	1.61	A	87° 08' 06.782" E	23° 53' 33.161" N
											B	87° 08' 06.413" E	23° 53' 32.112" N
											C	87° 08' 03.121" E	23° 53' 33.113" N
											D	87° 08' 00.228" E	23° 53' 34.708" N
											E	87° 07' 56.990" E	23° 53' 36.771" N
											F	87° 07' 57.403" E	23° 53' 37.936" N
											G	87° 08' 00.988" E	23° 53' 36.751" N
											H	87° 08' 04.083" E	23° 53' 34.957" N

जिला खनन पदाधिकारी
जामताड़ा

Approved
State Level Environment Impact Assessment Authority
Jharkhand, Ranchi

12.7 Details of Sand Deposit Zones:

Sl. No.	Zone Boundary Coordinates	Reference Point Coordinates	Elevation (in m)	No. of Sand Ghats within Zone & Total Area	Zone No.
1	86°50'2.695" E 24°3'22.719"N to 86°50'48.409"E 24°1'20.653"N	86°50'35.44"E, 24° 1'16.68"N	173	2 nos., 14.24 Ha.	Zone- 1
2	86°50'59.583"E 24°0'56.787"N to 86°51'25.16"E 23°59'47.479"N	86°51'22.59"E, 23°59'38.07"N	170	2 nos., 11.28 Ha.	Zone- 2
3	86°50'59.345"E 23°59'33.313"N to 86°50'48.086"E 23°58'41.911"N	86°50'14.97"E, 23°58'42.24"N	184	2 nos., 17.88 Ha.	Zone- 3
4	86°51'18.444"E 23°58'39.677"N to 86°52'42.21"E 23°56'46.923"N	86°52'37.30"E, 23°56'34.39"N	158	5 nos., 27.72Ha.	Zone- 4
5	86°52'50.285"E 23°56'19.726"N to 86°55'44.696"E 23°52'25.293"N	86°55'44.13"E, 23°52'15.18"N	154	4 nos., 12.33 Ha.	Zone- 5
6	86°55'59.186"E 23°51'59.583"N to 87°0'0.132"E 23°51'22.304"N	87° 0'8.91"E, 23°51'7.93"N	135	1 no. 11.78 Ha.	Zone- 6
7	87°0'32.67"E 23°51'14.121"N to 87°5'29.928"E 23°48'23.33"N	87° 0'8.91"E, 23°51'7.93"N	135	4 nos. 51.81 Ha.	Zone- 7
8	No Sand Ghat identified due to very low Sand deposit.				Zone- 8
9	No Sand Ghat identified due to very low Sand deposit.				Zone- 9
10	No Sand Ghat identified due to very low Sand deposit.				Zone- 10
11	87°6'20.236" E 23°54'40.943"N to 87°10'7.822"E 23°52'40.606"N	87°10'7.23"E, 23°52'36.25"N	127	1 no. 1.61 Ha.	Zone- 11
12	No Sand Ghat identified due to very low Sand deposit.				Zone- 12
13	No Sand Ghat identified due to very low Sand deposit.				Zone- 13
14	No Sand Ghat identified due to very low Sand deposit.				Zone- 14
15	Identified as Category 1 due to Proximity to Forest Land (<250 m)				Zone- 15
16	Identified as Category 1 due to Proximity to Forest Land (<250 m)				Zone- 16

12.8 Distance from Bridges & NH/SH for each Sand Ghat:

Sl. No.	Sand Ghat Code	(1X) Span of Bridge	Distance to be maintained		Actual Aerial Distance from Nearest Bridge	Upstream/ Downstream	Name of Bridge	Whether on NH or SH
			(5X) Span of Bridge in Upstream	(10X) Span of Bridge in Downstream				
		m	m	m	m			
1	JA_Z1_AJ_1	25.11	125.6	N.A.	445.83	Upstream	Hathdhara Bridge	No
2	JA_Z2_AJ_2	25.11	N.A.	251.1	793.07	Downstream	Hathdhara Bridge	No
3	JA_Z4_AJ_3	24.07	120.4	N.A.	340.72	Upstream	Amlachatar Bridge	No
4	JA_Z2_AJ_4	24.10	120.5	N.A.	347.53	Upstream	Ajay Bridge	No
5	JA_Z3_AJ_5	24.10	N.A.	241.0	577.45	Downstream	Ajay Bridge	No
6	JA_Z4_AJ_6	24.07	120.4	N.A.	1348.90	Upstream	Amlachatar Bridge	No
7	JA_Z4_AJ_8	14.67	N.A.	146.7	2376.61	Downstream	New Bridge; Jamtara-Dumka Road	No
8	JA_Z4_AJ_9	14.67	N.A.	146.7	4189.32	Downstream	New Bridge; Jamtara-Dumka Road	No
9	JA_Z4_AJ_10	14.67	N.A.	146.7	1138.69	Downstream	New Bridge; Jamtara-Dumka Road	No
10	JA_Z3_AJ_11	14.67	73.35	N.A.	549.71	Upstream	New Bridge; Jamtara-Dumka Road	No
11	JA_Z1_AJ_12	25.11	125.55	N.A.	1949.78	Upstream	Hathdhara Bridge	No
12	JA_Z5_AJ_15	15.57	77.85	N.A.	2885.44	Upstream	Ajay River Bridge	No
13	JA_Z5_AJ_16	14.67	N.A.	146.7	1437.22	Downstream	Amlachatar Bridge	No
14	JA_Z5_AJ_17	15.57	77.85	N.A.	253.84	Upstream	Ajay River Bridge	No
15	JA_Z6_AJ_18	25.29	126.45	N.A.	758.41	Upstream	Runakuraghat Bridge	No
16	JA_Z5_AJ_21	15.57	N.A.	155.7	557.14	Downstream	Ajay River Bridge	No
17	JA_Z7_AJ_22	28.1	140.5	N.A.	3293.00	Upstream	Chichurbil Bridge	No
18	JA_Z7_AJ_23	25.29	N.A.	252.9	6126.60	Downstream	Runakuraghat Bridge	No
19	JA_Z7_AJ_25	25.29	N.A.	252.9	2935.53	Downstream	Runakuraghat Bridge	No
20	JA_Z7_AJ_26	25.29	N.A.	252.9	655.99	Downstream	Runakuraghat Bridge	No
21	JA_Z11_KU_27	6.17	30.85	N.A.	4439.14	Upstream	Amba Bridge	No

Approved

12.9 Replenishment Study of Sand Deposits (Category 2) [Verified & Approved]:

REPLENISHMENT OF SAND ASSESSED BY "AFTER THE MONSOON" SURVEY (THIRD) CARRIED OUT DURING NOVEMBER 2022									
Pre-Monsoon [March - May 2022]				Post-Monsoon [October - December 2022]					
Sl. No.	Sand Ghat ID	Surface RL	Surface Area	Surface RL	Thickness Replenished	Volume Replenished	Depth of Sand Deposit	Volume of Sand Deposit	Rate of Replenishment
		in m	in m^2	in m	in m	in m^3	in m	in m^3	in %
1	JA_Z1_AJ_1	90.9	92992.06	91.6	0.7	65094.4	1.5	139488.1	46.7
2	JA_Z2_AJ_2	87.9	41597.89	88.5	0.6	24958.7	1.0	41597.9	60.0
3	JA_Z4_AJ_3	76.4	34246.21	77.2	0.8	27397.0	1.5	51369.3	53.3
4	JA_Z2_AJ_4	87.2	71311.53	88.3	1.1	78442.7	2.0	142623.1	55.0
5	JA_Z3_AJ_5	85.4	39189.62	86.1	0.7	27432.7	1.0	39189.6	70.0
6	JA_Z4_AJ_6	75.6	36879.92	77.3	1.7	62695.9	2.5	92199.8	68.0
7	JA_Z4_AJ_8	124.4	36634.83	126.3	1.9	69606.2	3.0	109904.5	63.3
8	JA_Z4_AJ_9	135.6	118236.90	136.4	0.8	94589.5	1.5	177355.4	53.3
9	JA_Z4_AJ_10	140.9	41670.72	141.6	0.7	29169.5	1.5	62506.1	46.7
10	JA_Z3_AJ_11	84.3	46413.61	85.0	0.7	32489.5	1.5	69620.4	46.7
11	JA_Z1_AJ_12	92.5	138785.83	94.2	1.7	235935.9	3.0	416357.5	56.7
12	JA_Z5_AJ_15	73.9	43976.68	75.7	1.8	79158.0	3.0	131930.0	60.0
13	JA_Z5_AJ_16	78.2	12738.14	78.5	0.3	3821.4	0.5	6369.1	60.0
14	JA_Z5_AJ_17	67.5	49566.23	68.4	0.9	44609.6	1.5	74349.3	60.0
15	JA_Z6_AJ_18	53.8	117809.53	55.0	1.2	141371.4	2.0	235619.1	60.0
16	JA_Z5_AJ_21	66.1	94859.68	66.9	0.8	75887.7	1.5	142289.5	53.3
17	JA_Z7_AJ_22	40.3	17283.01	42.5	2.2	38022.6	3.5	60490.5	62.9
18	JA_Z7_AJ_23	41.5	175681.53	43.4	1.9	333794.9	3.5	614885.4	54.3
19	JA_Z7_AJ_25	43.1	577704.53	46.1	3.0	1733113.6	4.0	2310818.1	75.0
20	JA_Z7_AJ_26	50.2	129907.57	52.6	2.4	311778.2	3.5	454676.5	68.6
21	JA_Z11_KU_27	58.1	49086.73	59.2	1.1	53995.4	2.0	98173.5	55.0
TOTAL						3563365.0		5471812.6	65.1

Approved
S.E.I.A.A. Jharkhand, Ranchi

12.10 Photographs showing Sand Ghats Visit by Sub-Divisional Committee, Jamtara:

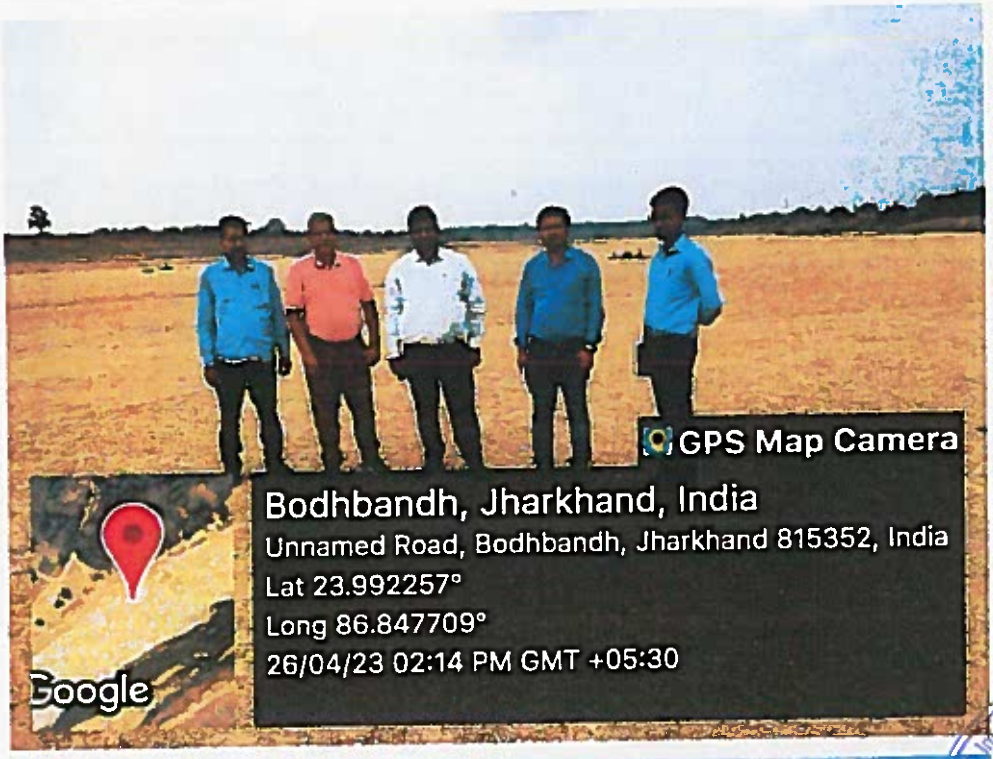

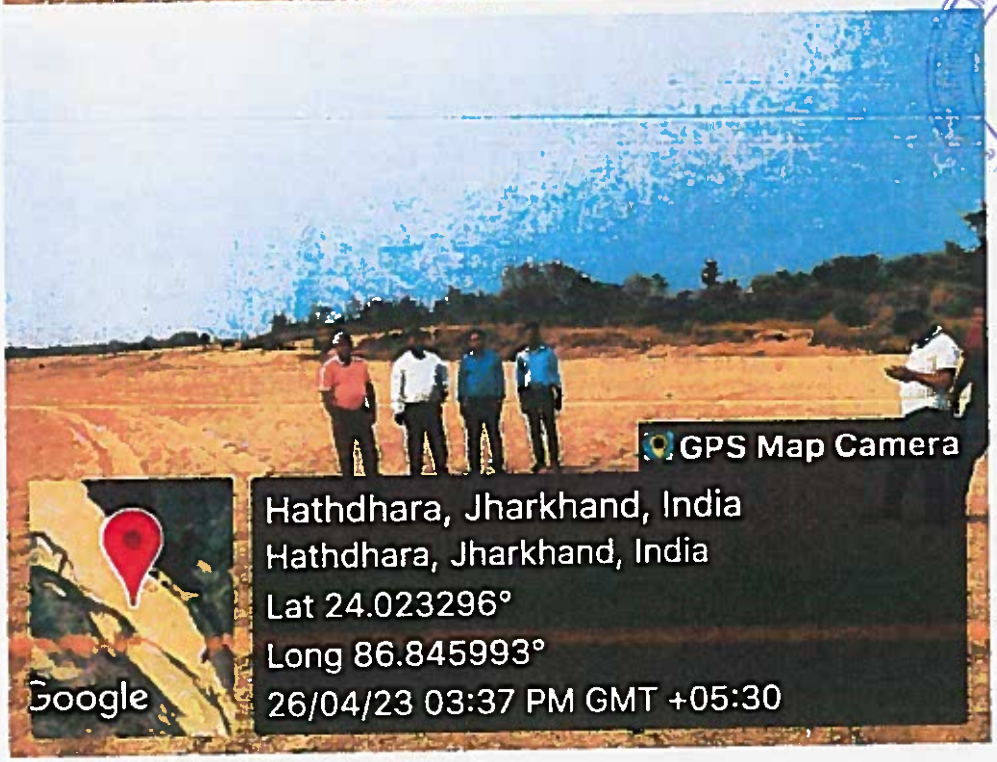

Impact Assessment Authority
Approved
Jharkhand, Ranchi

Note:

To estimate the replenishment of Sand, the pre-monsoon (First & Second Survey) data has been assessed through study of Satellite imageries and data provided by District Mining Office to establish the initial level of mining lease before the monsoon.

Keeping in view the 'Generic Structure of Replenishment Study' (as per EMGSM 2020); Third Survey after the monsoon has been carried out to estimate the quantum of material deposited/replenished in the mining lease.

The Fourth Survey shall be carry out at the end of March in coming year to know the quantity of material excavated during the financial year.

The results of year-wise surveys help the State Government to establish the replenishment rate of the River. Based on the replenishment rate future auction may be planned.

13. DETAILS OF ECO-SENSITIVE AREA IN THE DISTRICT

As per Notification issued by MoEF & CC, there is no any Eco-Sensitive area fall in Jamtara district.

State Level Environment Impact Assessment Authority
Approved

14. IMPACT ON THE ENVIRONMENT DUE TO MINING

14.1 For Sand Mining:

The environmental components that are likely to be influenced or modified by the continuation of mining activities are: Air, Water, Noise, Soil, Hydrology, Ecology & Bio-diversity, Socio-economic status etc.

Major activities involve in the operation phase are -

- Excavation,
- Loading of material on truck by excavator
- Movement of vehicle on 'kaccha' road of villages

✓ Air Pollution

In mining activity, the only source of air pollution is excavation, transportation, loading and handling of minerals etc. The proposed mining operations are not anticipated to raise the concentration of pollutants beyond prescribed limits. However, the measures are suggested to mitigate the negative impact of the proposed mining activity to control the pollutants by plantation of trees along haul roads, specially near settlements, to help to reduce the impact of dust on the nearby villages; planning transportation routes of mined material so as to reach the nearest paved roads by shortest route (minimize transportation over unpaved road); regular water sprinkling on unpaved roads to avoid dust generation during transportation etc.

Emission of PM_{10}

The major sources of PM10 emission in case of sand mining project are the loading activity at mine site (loading of material over trucks/trucks by excavators) and the movement of vehicles on unpaved haul roads.

Loading of Material

The excavated materials will be loaded on dumpers using excavators.

Emission of PM10 due to Transportation

The hauling of minerals from the mine lease area to the end users via haul road (unpaved road) will cause emission of particulate matters. This emission will be limited to the extent of unpaved haul road starting from mining pit to nearest paved road connectivity.

Emission of CO from Vehicles

The excavated minerals will be transported outside the mining area for end use. The ARAI emission factors for CO emitting from heavy vehicles (diesel) is 3.92 gm/km or 6.32 g/mile.

Air Emissions

- Dust and air emission particularly due to the excavation, construction and movement of vehicles resulting in air pollution.
- No. of PCU/Hr. will increase due to mining in existing traffic scenario lead to air pollution which can cause adverse effect on human health of neighboring villagers like effect on breathing and respiratory system, damage to lung tissue, cancer and premature death, influenza or asthma.

✓ Noise Pollution

- Noise Impact due to mining activities.
- Human Noise from the machinery can cause hypertension, high stress level, hearing loss, sleep disturbance etc. due to prolonged exposure.
- Increase in the existing traffic due to this mining activity may occur unwanted sound and can also cause impact on human health of neighbouring villagers like effect on breathing and respiratory system, damage to lung tissue, cancer and premature death, influenza or asthma.

Approved

जिला खनन पदाधिकारी
जामताड़ा

✓ Water Pollution

- Flow pattern might be changed due to River-bed mining.
- Mining activities depth will be increased, which may result in increase of flow velocity.
- Change in surface water quality and ground water quality.
- Impact on ground water recharge potential as the thickness of the natural filter materials (sediments) is reduce causing less infiltration.
- Waste water discharge.

✓ Soil Environment

- Mining activity may increase the soil erosion and soil degradation which have adverse impact on soil fertility.
- Top soil extraction from outside riverbed may also affect the soil fertility and productivity.
- During the flood, the soil erosion may occur.

✓ Solid Waste Generation/Management

- Flow pattern might be changed due to River-bed mining.
- Mining activities depth will be increased, which may result in increase of flow velocity.
- Waste water discharge.

✓ Land Use

- The mining activity in the outside River-bed will be converted into the pit, which may cause soil erosion, soil degradation etc.
- Mining in the riverbed may change complete land use pattern including channel geometry, bed elevation, sediment transportation capacity which can reduce flow of the River and downstream erosion.

✓ Hydrology

- The mining in the riverbed area may cause the ground water contamination due to intersection of the water table.
- Change the topography will divert the River flow.
- Change in topography can change the River flow and flood may occur.
- Slope of mining area will change which can create soil erosion and divert rain water runoff channel.

✓ Topography, Drainage and Ground Water Contamination

- Spillage of oil from construction/transportation vehicles and equipment.

✓ Biological Environment

- Transportation of sand in the trucks/dumper will disturb the movement of wild animals like jungle cat, jackal, and other reptiles. Fugitive emission from vehicle movement will form a layer in leaves thus reducing the gaseous exchange process. This ultimately affects the growth of plants. Chances of vehicle collisions with wildlife attempting to cross roads are possible.
- Rivers, stream & Waterbodies in the district are habitats of various waterbirds and majority of migratory birds travelling from Siberia, Central Asia, Tibet, The Himalayas to the district during migratory season.
- Any human settlement in the mining area will disturb the vegetation cover and reptiles
- Indiscriminate mining from active channels of rivers causes many adverse effects on the benthic fauna, which inhabits the bottom sandy substratum. Excessive sand extraction from rivers affects the eco-biology of many terrestrial insects whose initial life history begins in aquatic environments
- Stomatal index may be minimized due to dust deposit on leaf.

✓ Socio-economic

- Such shops along the roads will generate solid waste and waste water which will have adverse impact on human health.
- Further, the deep pits created in the channel also can contribute to an increase in accidents on the working environment.

State Level Environment Impact Assessment Authority * Jharkhand, Ranchi * Approved

जिला खनन पदाधिकारी जामताड़ा

Adequate control measures will be adopted to check not only the wash-off from soil erosion but also uncontrolled flow of mine water.

✓ Noise Pollution

Mining operations involve deployment of mining machineries, drilling, blasting, excavation and transportation of stone. Noise may be generated by the impact from drill bits and mechanical vibration from drill casings, as well as impulse noise from exhaust and ancillary equipment such as fans and blowers for mine ventilation.

✓ Land Environment

The creation of landscape blots like open pits and piles of waste rocks due to mining operations can lead to the physical destruction of the land at the mining site. Such disruptions can contribute to the deterioration of the area's flora and fauna. There is also a huge possibility that many of the surface features that were present before mining activities cannot be replaced after the process has ended. The removal of soil layers and deep underground digging can destabilize the ground which threatens the future of roads and buildings in the area.

State Level Environment Impact Assessment Authority * Jharkhand, Ranchi * Approved

15. REMEDIAL MEASURES TO MITIGATE THE IMPACT OF MINING ON THE ENVIRONMENT

15.1 Remedial Measures for Sand Mining:

✓ Air Environment:

During mining activity, the only source of air pollution is excavation, transportation, loading and handling of minerals etc. However, the measures are suggested to mitigate the negative impact of the proposed mining activity to control the pollutants by plantation of trees along haul roads, specially near settlements, to help to reduce the impact of dust on the nearby villages; planning transportation routes of mined material so as to reach the nearest paved roads by shortest route (minimize transportation over unpaved road); regular water sprinkling on unpaved roads to avoid dust generation during transportation etc.

Impact	Mitigation Measures
Air Emissions • Dust and air emission particularly due to the excavation, construction and movement of vehicles resulting in air pollution.	• Provision of spraying water to reduce dust emission on roads and particularly near existing settlements. • Excavated topsoil to be preserved and reused for landscaping. • The amount of exposed ground and stockpiles will be minimized so that re-suspension due to wind and subsequent dust fall is prevented. Heights of stock piles should control dust fall in nearby areas. • Arrangement of the soil will be such that existing drainage pattern, though altered, will still ensure that runoff does not carry away topsoil but reaches the water bodies with which it is linked. Ensuring all vehicles, generators and compressors are well maintained and regularly serviced.

The following measures are suggested to mitigate any negative impacts of mining:

- Planned multiple transportation routes in different direction to minimize the dust generation.
- Planned paved roads outside mine lease area to minimize the dust generation. Alternatively, planning transportation routes so as to reach the nearest paved roads by shortest route. (Minimize transportation over unpaved road).
- Frequent water sprinkling on unpaved roads (>2L/m²).
- Plantation of trees along haul roads, especially near settlements, to reduce the impact of dust on the nearby villages.
- Dust mask shall be provided to the workers engaged at dust geineration points like excavations and loading points.
- Transportation of material shall be carried out during day time only.
- The speed of trucks plying on the haul road should limited to 20 km/hour to avoid generation of dust.
- Covering of material by tarpaulin during transportation on trucks to prevent spillage of materials from the trucks.
- Overloading shall be avoided.



Movement of Traffic:

Impact	Mitigation Measures
• No. of PCU/Hr. will increase due to mining in existing traffic scenario lead to air pollution which can cause adverse effect on human health of neighboring villagers like effect on breathing and respiratory system, damage to lung tissue, cancer and premature death, influenza or asthma.	• Vehicles with PUC Certificate will be hired. Regular maintenance of vehicles will be done to ensure smooth running of vehicle. It is proposed to plant local species trees per year with consultation of Forest department with some fruit bearing and medicinal trees, along the haul roads, outer periphery within the lease area to prevent the impact of dust in the nearby village. Regular Health checkup camps will be organized.
• No. of PCU /Hr will increase in the existing traffic due to this mining activity hence vehicle collation may occur unwanted sound and can also cause impact on human health.	• In addition, truck drivers will be instructed to make minimum use of horns in the village area and sensitive zones. It is proposed to plant local species trees per year with consultation of Forest department with some fruit bearing and medicinal trees, along the haul roads, outer periphery within the lease area to reduce the impact of noise in the study area. Regular Health checkup camps will be organized.
• Accidents may be occurring due to fast movement of vehicles.	• To avoid accidents, the speed of vehicles will be low near habitation areas.

✓ **Noise Pollution:**

It can be stated that the impact on the present noise levels due to mining operations will be minimal and shall be restricted to transportation route only. There is no drilling and blasting envisaged in the Sand mining so there is no impact of vibration.

Impact	Mitigation Measures
• Noise Impact due to mining activities. • Human Noise from the machinery can cause hypertension, high stress level, hearing loss, sleep disturbance etc. due to prolonged exposure. • Increase in the existing traffic due to the mining activity may occur unwanted sound and can also cause impact on human health of neighboring villagers like effect on breathing and respiratory system, damage to lung tissue, cancer and premature death, influenza or asthma.	• Noise generated be this equipment will be intermittent and does not cause much adverse impact. • The noise measurement data indicated that present noise levels in the study area is within the permissible limits of National Ambient Noise Quality Standards. • Periodical monitoring of noise will be done. • No other equipment except the transportation vehicles and excavator for loading will be allowed. • Proper maintenance of all equipment / machines will be carried out which help in reducing noise during operations. • In addition, truck drivers will be instructed to make minimum use of horns in the village area and sensitive zones. • Plantation will be taken up along the approach roads and vicinity of river bank. The plantation minimizes propagation of noise and also arrests dust. • Ear muffs will be provided while working on mining equipment. • Regular health check-ups will be conducted for any such health implications

✓ Water Environment:

Impact	Mitigation Measures
• Flow pattern might be changed due to river bed mining. • Mining activities depth will be increased, which may result in increase of flow velocity.	• No diversion is anticipated. There will not be any adverse impact on flow pattern, surface hydrology and ground water regime. • Mining activities will be restricted to maximum 3 m depth, which will not cause much change in flow pattern of the river.
• Change in surface water quality and ground water quality.	• The mining will not be allowed below the water table. • Regular monitoring of water samples will be done as precautionary measures.
• Impact on ground water recharge potential as the thickness of the natural filter materials (sediments) is reduce causing less infiltration.	• Mining will be done as per approved Mine Plan and applicable Rules & Regulation, so that there is no damage on ground water recharge potential due to sand mining.
• Waste water discharge.	• Portable Bio-toilets will be used; hence no sewage/liquid effluent will be generated and contamination is also not expected due to percolation.

✓ Soil Environment:

Impact	Mitigation Measures
• Mining activity may increase the soil erosion and soil degradation which have adverse impact on soil fertility.	• It is already proposed to plant local species trees per year with consultation of Forest department with some fruit bearing and medicinal trees, along the haul roads, outer periphery within the mining area which enhances the binding property of the soil to check the erosion. • Water will be sprinkled on unpaved roads to avoid dust generation and soil erosion.
• Top soil extraction from outside riverbed may also affect the soil fertility and productivity.	• In case of River-bed, no top soil will be generated during the mining activity.
• During the flood, the soil erosion may occur.	• Mine lease area has been proposed leaving a safety distance from the bank inwards which will protect the banks. Check dams have been constructed at various places for protection of banks against direct attack of the rivers and avoid bank cutting.

✓ Solid Waste Generation/Management:

Impact	Mitigation Measures
• Flow pattern might be changed due to river bed mining. • Mining activities depth will be increased, which may result in increase of flow velocity.	• No diversion is proposed. There will not be any adverse impact on flow pattern, surface hydrology and ground water regime. • Mining activities will be restricted to maximum 3 m depth, which will not cause much change in flow pattern of the River.

Approved

Impact	Mitigation Measures
• Waste water discharge.	• Portable Bio-toilets will be used; hence no sewage/liquid effluent will be generated and contamination is also not expected due to percolation.

✓ **Land Use:**

Impact	Mitigation Measures
• The mining activity in the outside riverbed will be converted into the pit. Which may cause soil erosion, soil degradation etc. • Mining in the riverbed may change complete land use pattern including channel geometry, bed elevation, sediment transportation capacity which can reduce flow of the river and downstream erosion.	• It is proposed to plant of local species trees per year with consultation of Forest department with some fruit bearing and medicinal trees, along the haul roads, outer periphery within the mining area which enhances the binding property of the soil. • The mining is planned in non-monsoon seasons only so that the excavated area will be replenished naturally during the subsequent rainy season for the river bed mining block. • Mine lease area has been proposed leaving a safety distance from the bank inwards which will protect the banks so channel geometry will not be disturbed. Check dams have been constructed at various places for protection of banks against direct attack of the rivers and avoid bank cutting. • Pre and post monsoon survey for sedimentation in the River-bed will be done regularly.

✓ **Hydrogeology:**

Impact	Mitigation Measures
• The mining in the River-bed area may cause the ground water contamination due to intersection of the water table. • Change the topography will divert the river flow. • Change in topography can change the river flow and flood may occur. • Slope of mining area will change which can create soil erosion and divert rain water runoff channel.	• The water table will not be intersected during mining in the River-bed as ultimate depth is limited Proper analysis/monitoring will be done to check the ground and surface water • There is no proposal of any stream modification/diversion due to this mining activity hence there will be no any impact on flow of the River. • Mining will be prohibited in monsoon season. • The maximum depth of mining in the River-bed will not exceed 3 meters and the maximum depth of mining in outside riverbed will not exceed.

✓ **Topography, Drainage and Ground Water Contamination:**

Impact	Mitigation Measures
• Spillage of oil from construction/transportation vehicles and equipment.	• Spillage of oil from construction vehicles and equipment will be avoided. These should be inspected by supervisor for any leakage of oil. • Collection of water in pits will be avoided. • Contamination of soil will be avoided by suitable soil conservation measures.

✓ **Biological Environment:**

State Level Environment Impact Assessment Authority
Approved
Jharkhand, Ranchi

Impact	Mitigation Measures
• Transportation of Sand in the trucks/dumper will disturb the movement of wild animals like jungle cat, jackal, and other reptiles. Fugitive emission from vehicle movement will form a layer in leaves thus reducing the gaseous exchange process. This ultimately affects the growth of plants. Chances of vehicle collisions with wildlife attempting to cross roads are possible.	• Transportation of sand will only be day time. Access roads will not encroach into the riparian zones.
• Any human settlement in the mining area will disturb the vegetation cover and reptiles	• No human settlement will be permitted in the lease mining or nearby area. No mining will be carried out during the rainy season to minimize impact on aquatic life.
• Indiscriminate mining from active channels of River causes many adverse effects on the benthic fauna, which inhabits the bottom sandy substratum. Excessive sand extraction from River affects the eco-biology of many terrestrial insects whose initial life history begins in aquatic environments.	• Mining will be done only in River-bed and outside River-bed as per provided by DMG so there will be no impact on benthic fauna in River-bed hence no mitigation will be required.

✓ **Socio-economic:**

Impact	Mitigation Measures
• Due to mining and transportation of Sand will generate the small shops, dhabas, garage, restaurant, vegetable shops etc. along the road and generate direct employment.	• Positive Impact
• Mining activity will generate direct employment which will be employed locally and preference will be given to local people.	• Positive Impact
• Such shops along the roads will generate solid waste and waste water which will have adverse impact on human health.	• Garbage bins will be provided for proper disposal of solid waste.
• Further, the deep pits created in the channel also can contribute to an increase in accidents in the working environment.	• The mined-out area outside river bed block will be reclaimed and any stored water will be pumped out.
• This creates serious threat to residents in the area who depend on river water for their domestic purposes.	• The mining is planned in non-monsoon seasons only so that the excavated area will be replenished naturally during the subsequent rainy season for the river bed mining block.
• The major source of socio-health impacts of transportation will generate from truck, dust etc. Increase in accidents as a result of rash	• It is proposed to plant of local species per year with consultation of Forest department with some fruit bearing and medicinal trees,

Impact	Mitigation Measures
driving of dumpers carrying mineral through the roads may be possible.	along the haul roads, outer periphery within the mining area to control the dust. • Planning transportation routes of mined material so as to reach the nearest paved roads by shortest route. (minimize transportation over unpaved road). Alternatively, gravelled road may be constructed between mine lease area and nearest paved road connectivity; The speed of trucks plying on the haul road should limited to avoid generation of dust; and Covering of material during transportation on trucks to prevent spillage of sand from the trucks. The trucks will be covered by tarpaulin. Overloading will be avoided. • Regular water sprinkling on unpaved roads to avoid dust generation during transportation.

15.2 Remedial Measures for other than Sand Mining:

▪ Remedial Measures for Air Pollution:

- All machineries and transport vehicles will be properly maintained and pollution check will be done once in a year to keep the emissions from machineries and vehicle under control.
- Water sprinkling will be done on haul road to control emission of dust while transporting minerals and waste. Provision for water spray by tankers on 'kaccha' road shall be done.
- Water sprinkling at loading area.
- Tree plantation along the haul roads & approach road will be done. Plantation along the mine boundary shall be done with tree density of 2000 trees per Hectare as per the norms of MoEF & CC, to control dust & noise.
- Use of personal protective equipment like dust mask.
- Ambient air pollution monitoring will be carried out.

▪ Remedial Measures for Water Pollution:

- Mining is proposed to plan above the ground water table. Therefore, pumping of ground water from mine pit does not arise in this mine. The rain water during rainy season is proposed to settle in a pit and shall be use for dust suppression and plantation. Excess water, if any shall be discharged in natural stream after settling of suspended particles in the pit. Pump having required capacity will be installed to lift accumulated rain water from working pit and pumped to the settling tank.
- Garland drain shall be made around the Waste dump and the rain water shall be collected in garland drain and allowed to settle in a small pit for settling suspended particles before allowing discharge to natural drainage system.
- For domestic waste water Septic Tank with Soak Pit shall be provided, discharge from Soak Pit, if any shall be used for plantation.

▪ Remedial Measures for Noise Pollution:

- Diesel powered machineries, which is major source of noise in open cast mining shall be properly maintained. Attention shall be paid towards rigorous maintenance of the silencer of the diesel engines.
- Protective devices shall be provided for use of persons employed in the vicinity of high noise areas.

Approved

- With the adoption of controlled blasting techniques, the ground vibrations will be minimized.
- Plantation around the lease boundary will cut the noise levels.

▪ Remedial Measures for Land Environment:

Some of the measures followed to minimize the impacts are as follows:

- The mining activities will be restricted within the lease area only.
- The waste material will be utilized for the construction of road and also will be used by the local people for construction work.
- The surface run off from the lease area will be retain within the lease and used for plantation, dust suppression and block cutting. So, there will be no soil erosion from the lease area and its surrounding due to mining activity.
- The dump will have inward slope with catch drains at inward side of the terrace and the catch drain of the individual terrace will be connected to the garland drain outside the periphery of the dump. Retaining wall and garland drain will be constructed around the dumps and the surface runoff water pass through the garland drain and finally settled in a settling pit before released outside.
- Retaining wall and garland drains for the proposed waste dump will be constructed to arrest wash offs from the dump.
- Maintenance/repair of vehicles and machineries will not be inside the mining area. However, steel trays will be used for any emergency repair and sudden leakage of oil.

▪ Remedial Measures for Waste Management:

The solid waste shall be dumped systematically with proper repose angle and stabilization as follows:

- Gradation of dump shall be done automatically as coarser materials go to the bottom and finer at the top and therefore drain of rain water flow freely to the bottom without endangering the stability of dump.
- Stabilization of dump with top soil and tree plantation shall make the dump more stable on long. Dump should be terraced for every 5 m height and stabilized
- 1m height parapet shall be constructed for dumps more than 6m height along the toe to prevent and control wash out from dumps entering into natural system through rain water
- Garland drainage around dump shall prevent under wash of dump by hydrostatic pressure to be developed by surface water and control wash outs and collapse.

▪ Remedial Measures for Flora and Fauna:

Extensive plantation comprising of pollutant resistant trees will be undertaken, which will serve not only as pollution sink but also as a noise barrier. It is proposed to include Azadirachta indica, and Ficus religiosa in the plantation program as they serve as sinks for gaseous emissions.

The impact on the fauna due to the mining activity will be insignificant. The progressive plantation over a period of time will reduce the impact, if any, on the fauna.

State Level Environment Impact Assessment Authority * Jharkhand, Ranchi *
Approved

16. RISK ASSESSMENT & DISASTER MANAGEMENT PLAN

16.1 Risk Assessment for Sand Mining:

Since, Sand mining operation does not attract Mines Act 1952, it does not require any statutory personnels, however the entire operation must be under the supervision of experience qualified person who can handle the labour employment effectively. The person must have knowledge of transportation activities with traffic rule & safety. It is always advisable to appoint such person who can understand the language of Mine plan & implement the same.

1. As such in case of sand mining activities does not have any short of risk in operational activity except prior to start the monsoon period all the manpower & equipment's to be withdrawn to safe location.
2. In case of temporary discontinuation of operation due to natural calamity or labour strike & Risk management plan to be developed based in the local condition.

- **Accidents due to Transportation and Movement of Mining Machineries**

Risks:

Most of the accidents occur during transportation by tippers/trucks and movement of mining machineries.

Mitigation Measures:

- This can be prevented by regular training of all vehicle/machinery drivers/operators, regular maintenance of equipment and ensuring safe operations.
- All safety precautions and provision of MMR 1961 shall be strictly followed during all mining operations.
- Regular maintenance and testing of all mining equipment as per manufacturer's guidelines.
- All transportation within the main working area should be carried out under the direct supervision and control of the management;
- The vehicles must be maintained in good repairs and checked thoroughly at least once a week by a competent person authorized for this purpose by the management;
- Broad signs should be provided at each and every turning point especially for the guidance of the drivers of vehicles.
- To avoid dangers while reversing the trackless vehicles, especially at the embankment and tripping points, all areas for reversing of lorries should, as far as possible, be made man free, and there should be a light and sound device to indicate reversing of trucks; and
- A statutory provision of the fence, constant education, training etc. will go a long way in reducing the incidence of such accidents.

- **Risk Assessment:**

Hazard Identification & Risk Assessment (Hira)

The entire mining operation will be donc under the supervision of the Mines Engineer/Mines manager having second class mines manager's certificate of competency and supported by a team of competent persons. Nevertheless, the following natural/industrial problems may by encountered during the mining operation:

- Accident due to Transportation or movement of heavy machineries.
- Operation of mining equipment.
- Accident due to storage of Fuel.
- Filling of mine due to excessive rain.

State Level Environment Impact Assessment Authority
Approved
Jharkhand, Ranchi

Risk and Mitigation Measures:

Over Burden:

Risks:

The overburden dumps may cause landslides. High overburden dumps created at the quarry edge may cause sliding of the overburden dump or may cause failure of the pit slope due to excessive loading, thereby causing loss of life and property. Siltation of surface water may also cause run-off from overburden dumps.

Mitigation Measures:

- To prevent the failure of overburden slopes, especially during the rainy season, proper garland drain & bund are constructed around the dump.
- To prevent this, height of overburden dumps will be restricted. Further, no stone or loose rock or loose tree will be allowed to remain within 3 meters of the edge of the quarry. To prevent siltation of surface water, retaining wall will be constructed on the down side of each OB dump.

Accidents due to Transportation and Movement of Mining Machineries:

Risks:

Most of the accidents occur during transportation by tippers/trucks and movement of mining machineries.

- Operations of jack hammers are often attributable to mechanical failures and human errors.

Mitigation Measures:

- This can be prevented by regular training of all vehicle/machinery drivers/operators, regular maintenance of equipment and ensuring safe operations.
- All safety precautions and provision of MMR 1961 shall be strictly followed during all mining operations.
- Regular maintenance and testing of all mining equipment as per manufacturer's guidelines.
- All transportation within the main working area should be carried out under the direct supervision and control of the management;
- The vehicles must be maintained in good repairs and checked thoroughly at least once a week by a competent person authorized for this purpose by the management;
- Broad signs should be provided at each and every turning point specially for the guidance of the drivers of vehicles.
- To avoid dangers while reversing the trackless vehicles, especially at the embankment and tripping points, all areas for reversing of lorries should, as far as possible, be made man free, and there should be a light and sound device to indicate reversing of trucks; and
- A statutory provision of the fence, constant education, training etc. will go a long way in reducing the incidence of such accidents.

Fuel Storage:

- No major storage of fuel envisaged in the mining lease area.

Water Logging:

Risks:

Filling of mine pit with excessive rain.

Mitigation Measures:

- Provision of adequate capacity pumps for pumping out water from the mining pit with standby arrangements.

State Level Environment Impact Assessment Authority Jharkhand, Ranchi Approved

- Checking and regular maintenance of garland drainage and earthen bunds to avoid any inflow of surface water into the mine pit.
- Proper drainage will be maintained to eliminate inundation of working pits during rains from run-off water. Suitable garland drain will be provided around pit along with sedimentation pits on each side.
- There is no danger of flood or inundation as the ground level is well below the plateau top, where mining will be carried out.

Safety Measures at Mine:

- The gradient of the haul road inside the pit, access trench and on the dumps will not be steeper than 1 in 16.
- The quarries will be protected by garland drains around the periphery for storm water drainage.

Care and Maintenance during Temporary Discontinuance:

In case of emergency arise as situation of temporary discontinuance due to court order or due to statutory requirements or any other unforeseen circumstances pit will be fenced and locked properly so as no one can enter in pit. All plantation will be protected with all due care for their survival. Maintenance and monitoring of discontinued mining operations i.e. maintenance of haul roads, will be done in view of re-open in near future.

16.2 Disaster Management Plan:

High risk incidents like land slide subsidence, flood, inundation, in the mine, fire, tailing damp failures etc. may occur for which an emergency plan for individual mine to ebb proposed for quick evacuation of men & machinery.

16.3 Vulnerability of the State:

Almost all the 24 districts are affected by different kind of Disaster. There is great need to strengthen the capacity of State, District, Block and newly formed Panchayat level of departments, institutions and functionaries to respond to the Disaster at their own level in participation of community. Jharkhand is vulnerable to following kind of Hazards: -

- Drought,
- Mining Accidents,
- Chemical and Industrial Hazards,
- Lightning,
- Bird Flu,
- Flood,
- Earthquake,
- Fire/Forest Fire,
- Elephant Attacks,
- Climate Change, Biodiversity loss,
- Naxalism/Landmine Blasts etc.

Major Hazards affected districts	Name of Hazards	No. of districts affected	Name of the district
1.	Drought	All the 24 Districts (2010)	All districts affected
2.	Flood	01	(Sahibganj)
3.	Flash Flood	03	(Jamshedpur, Saraikela , Ranchi)

Approved

4.	Forest Fire	09	(Garhwa, Palamau, Latehar, Chatra, Hazaribagh, E. & W. Singhbhum, Simdega, Gumla)
5.	Lightening	09	(Palamau, Chatra, Latehar, Koderma, Ranchi, Giridih)
6.	Mining Hazards	09	(Hazaribagh, Lohardaga, Dumka) Latehar, Ramgarh, Dhanbad, Lohardaga, Giridih E & W Singhbhum & Koderma
7.	Earthquake Hazard- Zone – IV Zone – III Zone - II	02 Districts 15 Districts 7 Districts	(Godda & Sahibganj – Partially) (Godda, Sahibganj, Garhwa, Palamu, Chatra, Hazaribagh, Koderma, Giridih, Jamtara, Dhanbad, Deoghar, Dumka, Godda, Pakur, Jamtara) (Lohardaga, Ranchi, Ramgarh, Khunti, Gumla, E & W Singhbhum)

References:

- District Census Handbook, 2011, Jamtara, Directorate of Census Operation, Jharkhand
- Human Development Report, 2009, Jamtara, Development & Planning Department, Govt. of Jharkhand
- GSI Memoirs Vol. LXXVIII.
- GSI Miscellaneous Publication No. 30 Part-V.
- Geological Society of India - Geology of Bihar and Jharkhand by T. M. Mahadevan.
- Report of Central Ground Water Board, Ministry of Water Resources – State Unit Office, Jamtara, September 2013.
- Report/Data of District Mining Office – Jamtara.
- Geological Maps of GSI.
- Toposheets of Survey of India.
- India State of Forest Report, 2021.
- Report Data of Irrigation Department.
- https://www.hidustantimes.com
- JSAC, Deptt. of Mines & Geology, Govt. of Jharkhand.
- District Census Handbook, 2011, Jamtara District.
- http://www.jharkhandminerals.gov.in
- District Statistical Office, ~~Bokaro~~Jamtara
- http://jamtara.nic.in/
- https://en.wikipedia.org/wiki/Jamtara_district.
- Geology and Mineral Resources of the States of India- GSI, Publication No.-30 (2009).
- Divisional Forest Office - Jamtara
- Geology of Bihar and Jharkhand by T. M. Mahadevan.
- National Institute of Disaster Management Report.
- Final NAQUIM-Jamtara District, Jharkhand.

जिला खनन पदाधिकारी
जामताड़ा

State Level Environment Impact Assessment Authority ★ Jharkhand, Ranchi ★
Approved

REPORT FROM CIRCLE OFFICERS

अंचल कार्यालय फतेहपुर

पत्रांक 183 / रा0

प्रेषक,

अंचल अधिकारी
फतेहपुर।

सेवा में,

जिला खनन पदाधिकारी,
जामताड़ा।

फतेहपुर, दिनांक 13/02/23

विषय :– जामताड़ा जिलान्तर्गत बालू का DSR हेतु पर्यावरणीय स्वच्छता प्राप्त के लिए अनापत्ति प्रमाण पत्र उपलब्ध कराने के संबंध में।

प्रसंग :– भवदीय पत्रांक 103 / एम0 दिनांक 11.02.2023

महाशय,

उपर्युक्त विषय एवं प्रसंग के संबंध में फतेहपुर अंचल अन्तर्गत मौजा – हाथधरा का भूमि संबंधी अनापत्ति प्रमाण पत्र हेतु राजस्व उपनिरीक्षक, प्रभारी अंचल निरीक्षक एवं अमीन से जाँच कराकर विहित प्रपत्र में प्रतिवेदन तैयार कर इस पत्र के साथ संलग्न कर आवश्यक कार्रवाई हेतु भेजा जाता है।

नोट :– मौजा गोपालपुर एवं नवआकोला फतेहपुर अंचल से संबंधित नहीं है।

अनुलग्नक – यथोक्त
मौजा – हाथधरा

विश्वासभाजन
13/02/2023
अंचल अधिकारी
फतेहपुर

जिला खनन पदाधिकारी
जामताड़ा

State Level Environment Impact Assessment Authority
Approved
Jharkhand, Ranchi

CO CERTIFICATE

Project Name : Draft DSR श्रेणी II बालूघाट

Proponent Name :

Date : 13/02/2023 Lease Area : 1 — 9.00 एकड़, 675 — 20.00 एकड़

Plot No. : 1, 675 Khata No. : 95

Anchal : FATEHPUR, VILL- HATHDHARA District : JAMTARA

क्रम सं०	निर्धारित बिन्दु	हाँ / नहीं
1	क्या आवेदित भूमि की कोई [illegible] रूप में दर्ज है?	नहीं
2	क्या [illegible] की दूरी के अंदर कोई [illegible] (Habitation) स्थित है?	नहीं
3	क्या [illegible] की दूरी के अंदर कोई [illegible] (Dam Reservoir) स्थित है?	नहीं
4	क्या [illegible] की दूरी के अंदर कोई नदी (River) स्थित है?	हाँ (अजय नदी)
5	क्या [illegible] की दूरी के अंदर कोई [illegible] (Educational Institute) स्थित है?	नहीं
6	[illegible]	नहीं
7	[illegible]	नहीं
8	क्या [illegible] (Monument/Archaeological [illegible]) स्थित है?	नहीं

The information required in serial no.-1 of above format are mandatory for each type of proposal to process the application for Environmental Clearance

Note : उपरोक्त दाग संख्या-मौजा-हाथधारा के अन्तर्गत खाता संख्या-95 दाग संख्या-1 रकबा-9 एकड़ किस्म-नदी एवं दाग संख्या-675 रकबा 20.00 एकड़ किस्म-नदी [illegible] है जिस पर बालू की नदी जाने के निरन्तर नहीं है। प्रतिवेदन समर्पित।

13/02/23 13/02/23 13/02/23

13/02/2023
Circle Officer
अंचल अधिकारी
फतेहपुर

State Level Environment Impact Assessment Authority, Jharkhand, Ranchi — Approved

अंचल कार्यालय, फतेहपुर

पत्रांक 856 / रा0

प्रेषक,

अंचल अधिकारी
फतेहपुर।

सेवा में,

जिला खनन पदाधिकारी
जामताड़ा।

फतेहपुर दिनांक 16/12/22

विषय :– बालूघाटों से संबंधित प्रतिवेदन विहित प्रपत्र में उपलब्ध कराने के संबंध में।

प्रसंग :– भवदीय पत्रांक 712 / एम0दिनांक 14.12.2022

महाशय,

उपर्युक्त विषय एवं प्रसंग के सबध में बालूघाटों से संबंधित प्रतिवेदन फतेहपुर अंचल अन्तर्गत राजस्व उपनिरीक्षक एवं प्रभारी अंचल निरीक्षक से जॉच कराकर प्रतिवेदन विहित प्रपत्र में तैयार कर इस पत्र के साथ संलग्न कर आवश्यक कार्रवाई हेतु भेजा जाता है।

अनुलग्नक :– यथोक्त।
प्रा0 - हाथबढ़ा
- तकवाजोर

विश्वासभाजन

16/12/2022
अंचल अधिकारी
फतेहपुर।

State Level Environment Impact Assessment Authority * Jharkhand, Ranchi * Approved

CO CERTIFICATE

Project Name : Draft DSR श्रेणी 0 बालुघाट

Proponent Name :

Date : 16/12/2022 Lease Area : 675-21.00 एकड़ 1263-14.51 एकड़

Plot No. : 675, 1263 Khata No. : 95

Anchal : Fatehpur Vill- Hathdhora District : Jamtara

क्रम सं०	निर्धारित बिन्दु	हाँ/नहीं
1	क्या आवेदित भूमि की कोटि सर्वे खतियान यथा रजिस्टर–II में जंगल झाड़ी के रूप में दर्ज है?	नहीं
2	क्या 500 मीटर की दूरी के अंदर कोई मानव बसाहट (Habitation) स्थित है?	नहीं
3	क्या 500 मीटर की दूरी के अंदर कोई जलीय निकाय (Dam/Reservoir) स्थित है?	नहीं
4	क्या 500 मीटर की दूरी के अंदर कोई नदी (River) स्थित है?	हाँ (बालू नदी)
5	क्या 500 मीटर की दूरी के अंदर कोई शैक्षणिक संस्थान (Educational Institute) स्थित है?	नहीं
6	क्या 500 मीटर की दूरी के अंदर कोई चिकित्सालय (Hospital) स्थित है?	नहीं
7	क्या 10 किलोमी० की परिधि में कोई अंतरराज्यीय (Interstate) सीमा है?	नहीं
8	क्या 500 मीटर की दूरी के अंदर कोई राष्ट्रीय धरोहर/पुरातत्वीय (Monuments Archaeological) महत्व के स्थल स्थित है?	नहीं

The information required in serial no.-1 of above format are mandatory for each type of proposal to process the application for Environmental Clearance.

Note : प्रस्तावित खनन क्षेत्र मौजा-हथधारा के अन्तर्गत खाता-95 दाग संख्या 675 रकबा-21.00 एकड़ किस्म नदी, दाग सं०-1263 रकबा 14.51 एकड़ किस्म-नदी का है। जिसपर बालू है। नदी क्षेत्र के लिए खनन नहीं है।

प्रमाणित किया

16/12/22
अंचल अधिकारी

16/12/22
प्रखण्ड विकास पदाधिकारी

अंचल अधिकारी
फतेहपुर, जिला-जामताड़ा

Approved
State Level Environment Impact Assessment Authority
Jharkhand, Ranchi

अंचल कार्यालय जामताड़ा

पत्रांक.1276./रा0

प्रेषक,

अंचल अधिकारी,
जामताड़ा।

सेवा में,

जिला खनन पदाधिकारी,
जामताड़ा।

जामताड़ा, दिनांक.22/12/2022

विषय :- बालूघाटों से संबंधित प्रतिवेदन विहित प्रपत्र में उपलब्ध कराने के संबंध में।

प्रसंग :- भवदीय पत्रांक- 713/एम0, दिनांक- 14.12.2022

महाशय,

उपर्युक्त विषयक प्रसांगिक पत्र के आलोक में कहना है कि बालू घाट से संबंधित Draft DSR जामताड़ा जिला में अवस्थित नदियों का सर्वेक्षण संबंधित अंचल अमीन, राजस्व उपनिरीक्षक एवं अंचल निरीक्षक के द्वारा किया गया। जो इस पत्र के साथ संलग्न कर अग्रेत्तर कार्रवाई हेतु भेजी जाती है।

प्रतिवेदन सादर समर्पित।

विश्वासभाजन

अनु0:- यथोक्त।

22.12.22
अंचल अधिकारी
जामताड़ा।

22.12.22

E:\2022\DMO Office\All Letter.docx

जिला खनन पदाधिकारी
जामताड़ा

State Level Environment Impact Assessment Authority
Approved
Jharkhand, Ranchi

CO CERTIFICATE

Project Name : _____

Proponent Name : _____

Date Mouza : Bodhabandh-25 Lease Area : _____

Plot No. : 1426- 05.03 Acres Khata No. : 55

Anchal : Jamtara District : Jamtara

क्रम सं०	निर्धारित बिन्दु	हाँ / नहीं
1.	क्या आवेदित भूमि की कार्टो सर्वे खतियान यथा रजिस्टर-II में जंगल झाड़ी के रूप में दर्ज है?	नहीं
2.	क्या 500 मीटर की दूरी के अंदर कोई मानव बसावट (Habitation) स्थित है?	नहीं
3.	क्या 500 मीटर की दूरी के अंदर कोई जलीय निकाय (Dam Reservoir) स्थित है?	नहीं
4.	क्या 500 मीटर की दूरी के अंदर कोई नदी (River) स्थित है?	नहीं
5.	क्या 500 मीटर की दूरी के अंदर कोई शैक्षणिक संस्थान (Educational Institute) स्थित है?	नहीं
6.	क्या 500 मीटर की दूरी के अंदर कोई चिकित्सालय (Hospital) स्थित है?	नहीं
7.	क्या 500 मीटर की दूरी के अंदर कोई अंतर्राज्यीय (Interstate) सीमा है?	नहीं
8.	क्या 500 मीटर की दूरी के अंदर कोई राष्ट्रीय धरोहर/पुरातत्वीय (Monuments/Archaeological) महत्व के स्थल स्थित है?	नहीं

The information required in serial no.-1 of above format are mandatory for each type of proposal to process the application for Environmental Clearance.

Note : _____

22/12/22

Circle Officer

Approved
State Level Environment Impact Assessment Authority
Jharkhand, Ranchi

CO CERTIFICATE

Project Name : _____

Proponent Name : _____

Date Mouza : Bodhalandih-25 Lease Area : _____

Plot No. : 1470-4850 Acres Khata No. : 55

Anchal : Jamtara District : Jamtara

क्रम सं०	निर्धारित बिन्दु	हाँ/नहीं
1.	क्या आवेदित भूमि की कोटि सर्वे खतियान तथा रजिस्टर-II में जंगल झाड़ी के रूप में दर्ज है?	नहीं
2.	क्या 500 मीटर की दूरी के अन्दर कोई मानव बसावट (Habitation) स्थित है?	हाँ 200 (आबादी)
3.	क्या 500 मीटर की दूरी के अन्दर कोई जलीय निकाय (Dam/Reservoir) स्थित है?	नहीं
4.	क्या 500 मीटर की दूरी के अंदर कोई नदी (River) स्थित है?	बिना नदी के. [illegible] नहीं है
5.	क्या 500 मीटर की दूरी के अन्दर कोई शैक्षणिक संस्थान (Educational Institute) स्थित है?	नहीं
6.	क्या 500 मीटर की दूरी के अन्दर कोई चिकित्सालय (Hospital) [illegible]	नहीं
7.	[illegible]	नहीं
8.	क्या 500 मीटर की दूरी के अन्दर कोई राष्ट्रीय धरोहर / पुरातत्वीय (Monuments/Archaeological) महत्व के स्थल स्थित है?	नहीं

The information required in serial no.-1 of above format are mandatory for each type of proposal to process the application for Environmental Clearance.

Note : _____

Attested
Amin
23/12/22

23/12/22
Jamtara

23/12/22
Circle Officer

State Level Environment Impact Assessment Authority * Jharkhand, Ranchi *
Approved

CO CERTIFICATE

Project Name : _____

Proponent Name : _____

Date Mouza : Sahbal - 37 Lease Area : _____

Plot No : 1519 - 2860 Acre Khata No. : 61

Anchal : Jamtara District : Jamtara

क्रम सं०	निर्धारित बिन्दु	हाँ/नहीं
1.	क्या आवेदित भूमि की कोटे सर्वे खतियान तथा रजिस्टर-II में जंगल झाड़ी के रूप में दर्ज है?	नहीं
2.	क्या 500 मीटर की दूरी के अंदर कोई मानव बसावट (Habitation) स्थित है?	हाँ 230 आवादी
3.	क्या 500 मीटर की दूरी के अंदर कोई जलीय निकाय (Dam Reservoir) स्थित है?	नहीं
4.	क्या 500 मीटर की दूरी के अंदर कोई नदी (River) स्थित है?	वर्णित घाट नदी है इसमें नहीं है
5.	क्या 500 मीटर की दूरी के अंदर कोई शैक्षणिक संस्थान (Educational Institute) स्थित है?	नहीं
6.	क्या 500 मीटर की दूरी के अंदर कोई चिकित्सालय (Hospital) स्थित है?	नहीं
7.	क्या 10 किमी. की परिधि में कोई अभ्यारण्य (Sanctuary) स्थित है?	नहीं
8.	क्या 500 मीटर की दूरी के अंदर कोई राष्ट्रीय धरोहर/पुरातत्वीय (Monuments/Archaeological) महत्व के स्थल स्थित है?	नहीं

The information required in serial no.-1 of above format are mandatory for each type of proposal to process the application for Environmental Clearance.

Note : _____

22/12/22

Circle Officer

Approved
State Level Environment Impact Assessment Authority
Jharkhand, Ranchi

CO CERTIFICATE

Project Name : _____

Proponent Name : _____

Date Mouza : Patsal-37 Lease Area : _____

Plot Noe : 2570-4700 Acres Khata No. : 61

Anchal : Jamtara District : Jamtara

क्रम सं०	विवरण बिन्दु	हाँ/नहीं
1.	क्या आवेदित भूमि की कोटि सर्वे खतियान यथा सेटलमेंट–II में जंगल झाड़ी के रूप में वर्णित है?	नहीं
2.	क्या 500 मीटर की दूरी के अंदर कोई मानव बसावट (Habitation) स्थित है?	नहीं
3.	क्या 500 मीटर की दूरी के अंदर कोई जलीय निकाय (Dam/Reservoir) स्थित है?	नहीं
4.	क्या 500 मीटर की दूरी के अंदर कोई नदी (River) स्थित है?	लगभग 1.5 कि.मी. है, इसलिए नहीं
5.	क्या 500 मीटर की दूरी के अंदर कोई शैक्षणिक संस्थान (Educational Institute) स्थित है?	नहीं
6.	क्या 500 मीटर की दूरी के अंदर कोई चिकित्सालय (Hospital) स्थित है?	नहीं
7.	क्या 10 कि०मी० की परिधि में कोई अंतराज्यीय (Interstate) सीमा है?	नहीं
8.	क्या 500 मीटर की दूरी के अंदर कोई राष्ट्रीय धरोहर/पुरातत्वीय (Monuments/Archaeological) महत्व के स्थल स्थित है?	नहीं

The information required in serial no.-1 of above format are mandatory for each type of proposal to process the application for Environmental Clearance.

Note : _____

23/04/22

Circle Officer

State Level Environment Impact Assessment Authority * Jharkhand * Ranchi * Approved

CO CERTIFICATE

Project Name : _____

Proponent Name : _____

Date Mpura : Gopalpur - 3A Lease Area : _____

Plot No: : 497/1241 - 16.70Acre Khata No. : 61

Anchal : Jamtara District : Jamtara

क्रम सं०	निर्धारित बिन्दु	हाँ/नहीं
1.	क्या आवेदित भूमि की कोटि सर्वे खतियान तथा रजिस्टर–II में जंगल झाड़ी के रूप में दर्ज है?	नहीं
2.	क्या 500 मीटर की दूरी के अंदर कोई मानव बसावट (Habitation) स्थित है?	नहीं
3.	क्या 500 मीटर की दूरी के अंदर कोई जलीय निकाय (Dam Reservoir) स्थित है?	नहीं
4.	क्या 500 मीटर की दूरी के अंदर कोई नदी (River) स्थित है?	[illegible] नहीं
5.	क्या 500 मीटर की दूरी के अंदर कोई शैक्षणिक संस्थान (Educational Institute) स्थित है?	नहीं
6.	क्या 500 मीटर की दूरी के अंदर कोई चिकित्सालय (Hospital) [illegible]	नहीं
7.	[illegible]	नहीं
8.	क्या 500 मीटर की दूरी के अंदर कोई राष्ट्रीय धरोहर/पुरातत्वीय (Monuments/Archaeological) महत्व के स्थल स्थित है?	नहीं

The information required in serial no.-1 of above format are mandatory for each type of proposal to process the application for Environmental Clearance.

Note : _____

20/12/22

Circle Officer

State Level Environment Impact Assessment Authority * Jharkhand, Ranchi * Approved

GO CERTIFICATE

Project Name : _____

Proponent Name : _____

Date Mouza : Gopalpur - 38 Lease Area : _____

Plot Nos : 742/2242-1320 - Khata No. : 61

Anchal : Jamtara District : Jamtara

क्रम सं०	निर्धारित बिन्दु	हाँ/नहीं
1.	क्या आवेदित भूमि की कोई सर्वे खतियान तथा रजिस्टर-II में अंगुल माड़ी के रूप में दर्ज है?	नहीं
2.	क्या 500 मीटर की दूरी के अंदर कोई मानव बसाहट (Habitation) स्थित है?	नहीं
3.	क्या 500 मीटर की दूरी के अंदर कोई जलीय निकाय (Dam/Reservoir) स्थित है?	नहीं
4.	क्या 500 मीटर की दूरी के अंदर कोई नदी (River) स्थित है?	[illegible] नदी है [illegible]
5.	क्या 500 मीटर की दूरी के अंदर कोई शैक्षणिक संस्थान (Educational Institute) स्थित है?	नहीं
6.	क्या 500 मीटर की दूरी के अंदर कोई चिकित्सालय (Hospital) स्थित है?	नहीं
7.	क्या 10 कि०मी० की परिधि में कोई अंतर्राज्यीय (Interstate) सीमा है?	नहीं
8.	क्या 500 मीटर की दूरी के अंदर कोई राष्ट्रीय धरोहर/पुरातत्वीय (Monuments/Archeological) महत्व के स्थल स्थित है?	नहीं

The information required in serial no.-1 of above format are mandatory for each type of proposal to process the application for Environmental Clearance.

Note : _____

Circle Officer

खान पदाधिकारी
जामताड़ा

Approved
State Level Environment Impact Assessment Authority
Jharkhand, Ranchi

CO CERTIFICATE

Project Name : _____

Proponent Name : _____

Date: [illegible] Lease Area : _____

Plot No: [illegible] Khata No: [illegible]

Anchal : [illegible] District : [illegible]

क्रम सं०	विवरण बिन्दु	हाँ/नहीं
1.	क्या आवेदित भूमि की खतियान खेवा रसीद-II में जंगल झाड़ी के रूप में दर्ज है?	[illegible]
2.	क्या 500 मीटर की दूरी के अंदर कोई मानव बसावट (Habitation) स्थित है?	[illegible]
3.	क्या 500 मीटर की दूरी के अंदर कोई जलीय निकाय (Dam/Reservoir) स्थित है?	[illegible]
4.	क्या 500 मीटर की दूरी के अंदर कोई नदी (River) स्थित है?	[illegible]
5.	क्या 500 मीटर की दूरी के अंदर कोई शैक्षणिक संस्थान (Educational Institute) स्थित है?	[illegible]
6.	क्या 500 मीटर की दूरी के अंदर कोई चिकित्सालय (Hospital) स्थित है?	[illegible]
7.	क्या 10 कि०मी० की परिधि में कोई अंतर्राज्यीय (Interstate) सीमा है?	[illegible]
8.	क्या 500 मीटर की दूरी के अंदर कोई राष्ट्रीय धरोहर, पुरातत्वीय (Monuments/Archaeological) महत्व के स्थल स्थित है?	[illegible]

The information required in serial no.-1 of above format are mandatory for each type of proposal to process the application for Environmental Clearance.

Note : _____

Circle Officer

CO CERTIFICATE

Project Name : _____

Proponent Name : _____

Date Mpu24 : Gopalpur-3A Lease Area : _____

Plot No. : 497/2441-16.70Acre Khata No. : 61

Anchal : Jamtara District : Jamtara

क्रम सं०	निर्धारित बिन्दु	हाँ/नहीं
1.	क्या आवेदित भूमि की कोटि सर्वे खतियान तथा रजिस्टर-II में जंगल झाड़ी के रूप में दर्ज है?	नहीं
2.	क्या 500 मीटर की दूरी के अंदर कोई मानव बसावट (Habitation) स्थित है?	नहीं
3.	क्या 500 मीटर की दूरी के अंदर कोई जलीय निकाय (Dam Reservoir) स्थित है?	नहीं
4.	क्या 500 मीटर की दूरी के अंदर कोई नदी (River) स्थित है?	[illegible] नदी है नहीं है
5.	क्या 500 मीटर की दूरी के अंदर कोई शैक्षणिक संस्थान (Educational Institute) स्थित है?	नहीं
6.	क्या 500 मीटर की दूरी के अन्दर कोई चिकित्सालय (Hospital) स्थित है?	नहीं
7.	[illegible]	नहीं
8.	क्या 500 मीटर की दूरी के अंदर कोई राष्ट्रीय धरोहर/पुरातत्वीय (Monuments/Archaeological) महत्व के स्थल स्थित है?	नहीं

The information required in serial no.-1 of above format are mandatory for each type of proposal to process the application for Environmental Clearance.

Note : _____

24/11/22

Circle Officer

Impact Assessment Authority * Jharkhand, Ranchi * Approved

CO CERTIFICATE

Project Name :----------

Proponent Name :----------

Mouza : Gopalpur - 32 Lease Area :----------

Plot No. : 1/3239 (क0 सि0 पंजाब एवं) 2239/2240 (नदी क्षेत्र) Khata No. : 61

Anchal : Jamtara District : Jamtara

क्र0सं0	निर्धारित बिन्दु	हाँ/नहीं
1	क्या आवेदित भूमि की कोटि सर्वे खतियान यथा रजिस्टर-II में जंगल झाड़ी के रूप में दर्ज है?	नहीं
2	क्या 500 मीटर की दूरी के अंदर कोई मानव बसाहट (Habitation) स्थित है?	नहीं
3	क्या 500 मीटर की दूरी के अंदर कोई जलीय विकाय (Dam/Reservoir) स्थित है?	नहीं
4	क्या 500 मीटर की दूरी के अंदर कोई नदी (River) स्थित है?	परियोजना क्षेत्र से 500 मीटर के अन्दर नदी नहीं है।
5	क्या 500 मीटर की दूरी के अंदर कोई शैक्षणिक संस्थान (Educational Institute) स्थित है?	नहीं
6	क्या 500 मीटर की दूरी के अंदर कोई चिकित्सालय (Hospital) स्थित है?	नहीं
7	क्या 10 कि0मी0 की परिधि में कोई अंतर्राज्यीय (Interstate) सीमा है?	नहीं
8	क्या 500 मीटर की दूरी के अंदर कोई राष्ट्रीय धरोहर/पुरातत्वीय (Monuments/Archaeological) महत्व के स्थल स्थित है?	नहीं

The information required in serial no.-1 of above format are mandatory for each type of proposal to process the application for Environmental Clearance.

Note : ----------

22/12/22

Circle Officer

Approved
State Level Environment Impact Assessment Authority
Jharkhand, Ranchi

CO CERTIFICATE

Project Name :----------

Proponent Name :----------

Mouza : Gopalpur - 38 Lease Area :----------

Plot No. : 497/2260 - 2370 Acre Khata No. : 61

Anchal : Jamtara District : Jamtara

क्र0सं0	निर्धारित बिन्दु	हाँ/नहीं
1	क्या आवेदित भूमि की कोटि सर्वे खतियान या रजिस्टर-II में जंगल झाड़ी के रूप में दर्ज है?	नहीं
2	क्या 500 मीटर की दूरी के अंदर कोई मानव बसाहट (Habitation) स्थित है?	नहीं
3	क्या 500 मीटर की दूरी के अंदर कोई जलीय निकाय (Dam/Reservoir) स्थित है?	नहीं
4	क्या 500 मीटर की दूरी के अंदर कोई नदी (River) स्थित है?	नदी 151 मी में [illegible] नहीं
5	क्या 500 मीटर की दूरी के अंदर कोई शैक्षणिक संस्थान (Educational Institute) स्थित है?	नहीं
6	क्या 500 मीटर की दूरी के अंदर कोई चिकित्सालय (Hospital) स्थित है?	नहीं
7	क्या 10 कि0मी0 की परिधि में कोई अंतर्राज्यीय (Interstate) सीमा है?	नहीं
8	क्या 500 मीटर की दूरी के अंदर कोई राष्ट्रीय धरोहर/पुरातत्वीय (Monuments/Archaeological) महत्व के स्थल स्थित है?	नहीं

The information required in serial no.-1 of above format are mandatory for each type of proposal to process the application for Environmental Clearance.

Note : ----------

22/12/22

Circle Officer

Approved
State Level Environment Impact Assessment Authority
Jharkhand, Ranchi

Approved
State Level Environment Impact Assessment Authority
Jharkhand, Ranchi

Mouza - Gopalpur No — 3য়
1/2390 - নিলামকৃত আমার জমি
2233/2239 - নক্সা ও আমার জমি } 15-90 একর



Approved

अंचल कार्यालय जामताड़ा

पत्रांक..187../रा0

प्रेषक,

अंचल अधिकारी,
जामताड़ा।

सेवा में,

जिला खनन पदाधिकारी,
जामताड़ा।

जामताड़ा, दिनांक...15/02/2023.

विषय :- जामताड़ा जिला अन्तर्गत बालू का DSR हेतु पर्यावरणीय स्वच्छता प्राप्त करने के लिए अनापत्ति प्रमाण-पत्र उपलब्ध कराने के संबंध में।

प्रसंग :- भवदीय पत्रांक- 99/एम0, दिनांक- 11.02.2023

महाशय,

उपर्युक्त विषयक प्रसांगिक पत्र के आलोक में कहना है कि मेसर्स साथी प्लानर प्रा0 लि0 काँके रोड राँची के द्वारा जामताड़ा जिला अन्तर्गत बालू का DSR हेतु पर्यावरणीय स्वच्छता प्रमाण-पत्र हेतु भूमि संबंधी प्रतिवेदन की मांग पर उपलब्ध सूची के अनुसार मौजा-आसनबुवाँ एवं सतसाल का सर्वेक्षण संबंधित अंचल अमीन, राजस्व उपनिरीक्षक एवं अंचल निरीक्षक से करायी गयी है। विदित हो कि कार्यालय पत्रांक-1276/रा0 दिनांक- 22.12.2022 को बालू घाटों से संबंधित प्रतिवेदन विहित प्रपत्र में उपलब्ध कराये गए हैं। शुलभ संकेत हेतु पूर्व का पत्र की प्रति संलग्न है। जिसे अनुशंसा के साथ अग्रेत्तर कार्रवाई हेतु भेजा जाता है।

प्रतिवेदन सादर समर्पित।

विश्वासभाजन

15/2/23
अंचल अधिकारी
15/2 जामताड़ा।

अनु0:- यथोक्त।

E:\2022\DMO Office\All Letter.docx

State Level Environment Impact Assessment Authority
Approved

CO CERTIFICATE

Project Name :

Proponent Name :

Lease Area :

Plot No. : Khata No. :

Anchal : District :

क्रम सं०	विवरित बिन्दु	हाँ / नहीं
1	क्या आवेदित भूमि की सीमा से संलग्न क्षेत्र में आबादी क्षेत्र है?	नहीं
2	क्या 500 मीटर की दूरी के अंदर कोई मानव बसावट (Habitation) स्थित है?	नहीं
3	क्या 500 मीटर की दूरी के अंदर कोई जलीय जलाशय (Dam/Reservoir) स्थित है?	नहीं
4.	क्या 500 मीटर की दूरी के अंदर कोई नदी (River) स्थित है?	नदी से दूरी [illegible]
5	क्या 500 मीटर की दूरी के अंदर कोई शैक्षणिक संस्थान (Educational Institute) स्थित है?	नहीं
6	क्या 500 मीटर की दूरी के अंदर कोई चिकित्सालय (Hospital) स्थित है?	नहीं
7	क्या 10 किलोमीटर की परिधि में कोई अंतर्राज्यीय (Interstate) सीमा है?	नहीं
8	क्या 500 मीटर की दूरी के अंदर कोई संरक्षित स्मारक पुरातत्वीय (Monuments Archaeological) महत्व के क्षेत्र स्थित है?	नहीं

The information required in serial no.-1 of above format are mandatory for each type of proposal to process the application for Environmental Clearance.

Note :

15/12/23

अधिसूचित अधिकारी,
जामताड़ा

13/12/23

15/12/23

जिला खनन पदाधिकारी
जामताड़ा

State Level Environment Impact Assessment Authority ★ Jharkhand, Ranchi ★ Approved

CO CERTIFICATE

Project Name :----------

Proponent Name :----------

Mouza : Gairal No. – 37

Lease Area :- 21.10 Acre

Plot No. : 934 Ajay River

Khata No. : 61

क्र0सं0	निर्धारित बिन्दु	हाँ/नहीं
1	क्या आवेदित भूमि की कोटि सर्वे अतियान यथा रजिस्टर-II में जंगल झाड़ी के रूप में दर्ज है?	नहीं
2	क्या 500 मीटर की दूरी के अंदर कोई मानव बसाहट (Habitation) स्थित है?	हाँ
3	क्या 500 मीटर की दूरी के अंदर कोई जलीय निकाय (Dam/Reservoir) स्थित है?	नहीं
4	क्या 500 मीटर की दूरी के अंदर कोई नदी (River) स्थित है?	हाँ आवेदित क्षेत्र नदी ही है
5	क्या 500 मीटर की दूरी के अंदर कोई शैक्षणिक संस्थान (Educational Institute) स्थित है?	नहीं
6	क्या 500 मीटर की दूरी के अंदर कोई चिकित्सालय (Hospital) स्थित है?	नहीं
7	क्या 10 कि0मी0 की परिधि में कोई अंतर्राज्यीय (Interstate) सीमा है?	नहीं
8	क्या 500 मीटर की दूरी के अंदर कोई राष्ट्रीय धरोहर/पुरातत्वीय (Monuments/Archaeological) महत्व के स्थल स्थित है?	नहीं

The information required in serial no.-1 of above format are mandatory for each type of proposal to process the application for Environmental Clearance.

Note : ----------

13/2/23

13/10/23

15/10/23

15/10/23

अंचलाधिकारी
जामताड़ा

State Level Environment Impact Assessment Authority
Approved
Jharkhand, Ranchi

अंचल अधिकारी का कार्यालय,करमाटाँड़(विद्यासागर)।

जिला–जामताड़ा,झारखण्ड

पत्रांक–...184.../रा0.

प्रेषक

अंचल अधिकारी,
करमाटाँड(विद्यासागर),
जामताड़ा।

सेवा में,

जिला खनन पदाधिकारी,
जामताड़ा।

करमाटाँड(विद्यासागर),दिनांक–20/2/23

विषय:– जामताड़ा जिला अन्तर्गत बालू का DSR हेतु पर्यावरणीय स्वच्छता प्राप्त करने के लिए अनापत्ति प्रमाण–पत्र उपलब्ध कराने के संबंध में।

प्रसंग– भवदीय पत्रांक–102/एम0,दिनांक–11.02.2023

महाशय,

उपर्युक्त विषय प्रसांगिक पत्र के आलोक में कहना है कि करमाटाँड़ अंचल अन्तर्गत बालू घाट का DSR हेतु पर्यावरणीय स्वच्छता प्राप्त प्रमाण–पत्र हेतु वर्णित बालू घाट से संबंधित जाँच अंचल अमीन, राजस्व उपनिरीक्षक, हल्का सं0–06 एवं अंचल निरीक्षक से करायी गई है। जाँच प्रतिवेदन से मैं सहमत हूँ।

अतः बालु घाटों से संबंधित प्रतिवेदन विहित प्रपत्र में तैयार कर इस पत्र के साथ संलग्न कर अग्रेतर कारवाई हेतु भेजा जाता है।

अनुलग्नक यथोपरि।

विश्वासभाजन

20.2.23

अंचल अधिकारी,
करमाटाँड(विद्यासागर)
जामताड़ा

State Level Environment Impact Assessment Authority
Approved
Jharkhand, Ranchi

जिला खनन पदाधिकारी
जामताड़ा

CO CERTIFICATE

Project Name : ———

Proponent Name : ———

Date : 20.02.2023 Lease Area : 6.28 Hec

Plot No. : 1809 Khata No. : 35

Anchal : करमाटांड़ District : जामताड़ा

क्र० सं०	निर्धारित बिन्दु	हाँ / नहीं
1	[illegible]	नहीं
2	[illegible] Habitation स्थित है?	नहीं
3	[illegible] Dam Reservoir स्थित है?	नहीं
4	[illegible] River स्थित है?	हाँ
5	[illegible]	नहीं
6	[illegible]	नहीं
7	[illegible]	नहीं
8	[illegible] (Monuments Archaeological) महत्व के स्थल स्थित है?	नहीं

The information required in serial no.-1 of above format are mandatory for each type of proposal to process the application for Environmental Clearance.

Note : ———

20/02/23 सांख्यिकी | 20/02/23 | 20/02/23 C2 | 20.02.23

Circle Officer

State Level Environment Impact Assessment Authority ★ Jharkhand, Ranchi ★ Approved

CO CERTIFICATE

Project Name : ——

Proponent Name : ——

Date : 20.02.2023 Lease Area : 1.74 Hec

Plot No. : 1810 Khata No. : 35

Anchal : करमाटांड़ District : जामताड़ा

नहीं

नहीं

नहीं

हां

हां

नहीं

नहीं

नहीं

The information required in serial no-1 of above format are mandatory for each type of proposal to process the application for Environmental Clearance.

Note :

20/02/23 अंचलाधिकारी

20/2/23 RSO

20/2/23 CO

20.02.23

Circle Officer

Approved

Jharkhand Ranchi

CO CERTIFICATE

Project Name :- Chota Govindpur 2-11

Proponent Name :-

Mouza :- Chota Govindpur

Lease Area :- 1.61 Hect.

Plot No. :- 113

Khata No. :- 24

क्र0	निर्धारित बिन्दु	हाँ / नहीं
1	क्या आवेदित भूमि की कोटि सर्वे खतियान यथा रजिस्टर–II में जंगल झाड़ी के रूप में दर्ज है?	नहीं
2	क्या 500 मीटर की दूरी के अन्दर कोई मानव बसाहट (Habitation) स्थित है?	नहीं
3	क्या 500 मीटर की दूरी के अन्दर कोई जलीय निकाय (Dam/Reservoir) स्थित है?	हाँ
4	क्या 500 मीटर की दूरी के अन्दर कोई नदी (Rever) स्थित है?	हाँ
5	क्या 500 मीटर की दूरी के अन्दर कोई शैक्षणिक संस्थान (Educational institute) स्थित है?	नहीं
6	क्या 500 मीटर की दूरी के अन्दर कोई चिकित्सालय (Hospital) स्थित है?	नहीं
7	क्या 10 मीटर की परिधी में कोई अन्तर्राज्यीय (Interstate) सीमा है?	नहीं
8	क्या 500 मीटर की दूरी के अन्दर कोई राष्ट्रीय धरोहर/पुरातत्वीय (Monuments/ Archaeological) महत्व के सीमे स्थित है?	नहीं

The information required in serial no.- 1 of above format are mandatory for each type of proposal to process the application for Environmental Clearance.

Note:.....

.....

.....

.....

राजस्व उप निरीक्षक

प्रभारी अंचल निरीक्षक

21.2.13

अंचल अधिकारी,
कुण्डहित।

Scanned with OKEN Scanner

State Level Environment Impact Assessment Authority * Jharkhand, Ranchi *
Approved

अंचल अधिकारी का कार्यालय, नाला

प्रेषक,

अंचल अधिकारी
नाला।

सेवा में,

जिला खनन पदाधिकारी
जामताड़ा।

नाला, दिनांक– 23/12/2022

विषय – बालूघाटों से संबंधित प्रतिवेदन विहित प्रपत्र में उपलब्ध कराने के संबंध में।
प्रसंग – आपका पत्रांक 719 / एम0, दिनांक 16.12.2022

महाशय,

उपरोक्त विषयक प्रासंगिक पत्र के आलोक में बालूघाट से संबंधित Draft DSR नाला में अवस्थित नदि मौजा–डिमजोरी का प्लॉट सं0–01 खाता सं0–70 एवं प्लॉट सं0–1436 खाता सं0–70 का प्रतिवेदन विहित प्रपत्र में तैयार कर इस पत्र के साथ संलग्न कर आवश्यक कार्रवाई हेतु भेजा जाता है।

विश्वासभाजन

23/12/22
अंचल अधिकारी,
नाला

23/12

Scanned with OKEN Scanner

State Level Environment Impact Assessment Authority
Approved
Jharkhand, Ranchi

CO CERTIFICATE

Project Name : NIL

Proponent Name : NIL

Date : 23-12-2022 Lease Area : 3.7 (Ha)

Plot No. : 1436 Khata No. : 70

Anchal : NALA District : JAMTARA

क्रम सं०	निर्धारित बिन्दु	हाँ / नहीं
1	क्या अधिसूचित भूमि की कोर जोन बफरजोन तथा रिजर्व-II में जंगल झाड़ी के अन्दर में पड़ता है?	नहीं
2	क्या 500 मीटर की दूरी के अंदर कोई मानव बस्ती (Habitation) स्थित है?	नहीं
3	क्या 500 मीटर की दूरी के अंदर कोई जलीय भंडार (Dam, Reservoir) स्थित है?	नहीं
4	क्या 500 मीटर की दूरी के अंदर कोई नदी (River) स्थित है?	नहीं
5	क्या 500 मीटर की दूरी के अंदर कोई शैक्षणिक संस्थान (Educational institute) स्थित है?	नहीं
6	क्या 500 मीटर की दूरी के अंदर कोई चिकित्सालय (Hospital) स्थित है?	नहीं
7	क्या 10 किलोमीटर के दायरे में कोई अंतर्राज्यीय (Interstate) सीमा है?	नहीं
8	क्या 500 मीटर की दूरी के अंदर कोई राष्ट्रीय धरोहर / पुरातत्व (Monuments Archaeological) महत्व के स्थल स्थित है?	नहीं

The information required in serial no.-1 of above format are mandatory for each type of proposal to process the application for Environmental Clearance.

Note :

Rbl &
cl

23/12/22
अंचल अधिकारी
Circle Officer
नाला, जामताड़ा

23/12/22

जिला खनन पदाधिकारी
जामताड़ा

Scanned with OKEN Scanner

State Level Environment Impact Assessment Authority
Approved
Jharkhand, Ranchi

अंचल अधिकारी का कार्यालय, नाला

पत्रांक 645 / रा0

पत्रक

अंचल अधिकारी
नाला।

सेवा में

जिला खनन पदाधिकारी
जामताड़ा।

दिनांक– 24.04.23

विषय – जामताड़ा जिलान्तर्गत बालू का DSR हेतु पर्यावरणीय स्वच्छता प्राप्त करने के लिए अनापत्ति प्रमाण पत्र उपलब्ध कराने के संबंध में।

प्रसंग – आपका पत्रांक 300 / एम0, दिनांक 20.04.2023

महाशय

उपरोक्त विषयक प्रारंभिक पत्र के आलोक में प्रखण्ड अन्तर्गत बालू का Draft DSR पर्यावरणीय स्वच्छता प्रमाण पत्र हेतु भूमि प्रतिवेदन (अनापत्ति) के संबंध में संबंधित राजस्व उप निरीक्षक एवं अंचल निरीक्षक, नाला से स्थलीय जाँच करायी गयी। जाँच प्रतिवेदन इस पत्र के साथ संलग्न कर आवश्यक कार्रवाई हेतु भेजी जाती है।

अनुलग्नक – यथोक्त।

विश्वासभाजन

24/04/23

अंचल अधिकारी
नाला

24.04.2023

अंचल अधिकारी
जामताड़ा

Approved
State Level Environment Impact Assessment Authority
Jharkhand, Ranchi

सेवा में,
अंचल अधिकारी
नाला।

विषय :- जामताड़ा जिलाअन्तर्गत तालु का DSR हेतु पर्यावरणीय स्वीकृति प्राप्त करने के निमित्त यथावश्यक प्रमाणपत्र अनुपलब्ध कराने के संबंध में।

संदर्भ :- जिला खनन कार्यालय, जामताड़ा का पत्रांक-300/दिनांक - 20/04/2022

महोदय,
उपर्युक्त विषय के संबंध में सादर कहना है कि प्रपत्र आवेदक को अंचल अधिकारी द्वारा स्थलीय पर जाकर निम्न अनुसार है—

क्रमांक	मौजा का नाम	खाता	खेसरा	रकबा	दिशा	आवश्यकता
1	डोमजोरी	01	12	2263 0.31	धार्मी आम	रैयती भूमि है
2	नोकडीह	17	25	275 6.34	अजय नदी	DSR हेतु पर्यावरणीय स्वीकृति हेतु NOC निर्गत नहीं
3	नोकडीह	17	25	940 37.11	अजय नदी	NOC निर्गत नहीं
4	रंगासांवर	43	63	1080 0.08	धार्मी नाम	रैयती भूमि है
5	सिंधुरबोना		26	509 108.11	अजय नदी	NOC निर्गत नहीं है

उपरोक्त सूची में 1 एवं 4 रैयती है अतः NOC प्रमाणपत्र जारी किये जाने हेतु।

अंचलाधिकारी
24/04/22

पर्यावरणविद्
24/04/23

CO CERTIFICATE

Project Name : — NA —

Proponent Name : — NA —

Date : 24-04-2023 Lease Area : Chichuribil

Plot No. : 509 Khata No. : 26

Anchal : [illegible] District : [illegible]

क्रम सं०	निर्धारित बिन्दु	हाँ / नहीं
1	[illegible] खनन प्रस्तावित भूमि से कोई भी खनिज [illegible] सेक्शन-II के जंगल क्षेत्रों के रूप में दर्ज है?	नहीं।
2	[illegible] खनन क्षेत्र की दूरी के अंदर कोई मानव बसावट (Habitation) [illegible]	नहीं।
3	[illegible] खनन क्षेत्र की दूरी के अंदर कोई बांध/जलाशय (Dam/Reservoir) [illegible]	नहीं।
4	[illegible] खनन क्षेत्र की दूरी के अंदर कोई नदी (River) [illegible]	नहीं।
5	[illegible] खनन क्षेत्र की दूरी के अंदर कोई शैक्षणिक संस्थान (Educational Inst[illegible]) [illegible]	नहीं।
6	[illegible] 500 मीटर की दूरी के अंदर कोई चिकित्सालय (Hospital) [illegible]	नहीं।
7	[illegible] खनन क्षेत्र से [illegible] की दूरी पर कोई अन्तर्राज्यीय (Interstate) [illegible]	हाँ
8	[illegible] खनन क्षेत्र की दूरी के अंदर कोई राष्ट्रीय स्मारक, पुरातात्विक महत्व का क्षेत्र (Monument/Archaeological [illegible])	नहीं।

The information required in serial no.-1 of above format are mandatory for each type of proposal to process the application for Environmental Clearance.

Note : _____

24/04/23
अंचल अधिकारी
Circle Officer

24/04/23

State Level Environment Impact Assessment Authority * Jharkhand, Ranchi *
Approved

CO CERTIFICATE

Project Name : NA

Proponent Name : NA

Date : 24-04-2023 Lease Area : Nimbera - 17

Plot No. : 275, 946 Khata No. : 25

Anchal : Nala District : Jamtara

क्रम सं०	निर्धारित बिन्दु	हाँ / नहीं
1	[illegible]	नहीं
2	[illegible] (Habitation) [illegible]	नहीं
3	[illegible] (Dam Reservoir) [illegible]	नहीं
4	[illegible]	नहीं
5	[illegible] (Educational Institute) [illegible]	नहीं
6	[illegible]	नहीं
7	[illegible] (Interstate) [illegible]	नहीं
8	[illegible] (Monuments Archaeological) [illegible]	नहीं

The information required in serial no.-1 of above format are mandatory for each type of proposal to process the application for Environmental Clearance.

Note : -

24/04/23
RSL
CL

24/04/23
अंचल अधिकारी
Circle Officer

Approved
State Level Environment Impact Assessment Authority
Jharkhand, Ranchi

जिला खनन पदाधिकारी
जामताड़ा

अंचल अधिकारी का कार्यालय, नाला।

पत्रांक 304 /रा0

प्रेषक,

अंचल अधिकारी
नाला।

सेवा में,

जिला खनन पदाधिकारी,
जामताड़ा।

नाला, दिनांक 20/02/23

विषय :- जामताड़ा जिलान्तर्गत बालू का DSR हेतु पर्यावरणीय स्वच्छता प्राप्त करने के लिए अनापत्ति प्रमाण पत्र उपलब्ध कराने के संबंध में।

संदर्भ :- आपका पत्रांक 100 / एम0 जामताड़ा दिनांक 11.02.2023

महाशय

उपर्युक्त विषयक प्रासंगिक पत्र के आलोक में कहना है कि जामताड़ा जिलान्तर्गत बालू का DSR हेतु बालू घाटों की जाँच संबंधित राजस्व उपनिरीक्षक एवं अंचल निरीक्षक, नाला से कराई गयी। जिसकी विवरणी सर्वे खतियान के अनुसार निम्न प्रकार है –

क्र0	मौजा का नाम	थाना नं0	खाता सं0	दाग सं0	कुल रकबा	किस्म	अभ्युक्ति
1	2	3	4	5	6	7	8
01	[illegible]	01	70	1436	21.00	नदी	
02	[illegible]	01	–	2243	–	–	[illegible]
03	[illegible]	41	86	01	18.50	नदी	
04	[illegible]	41	86	773	37.50	नदी	
05	[illegible]	41	86	2756	30.40	नदी	
06	[illegible]	43	80	517	71.00	नदी	
07	[illegible]	43	80	2785	25.00	नदी	
08	[illegible]	43	80	1080	–	–	[illegible]
09	[illegible]	47	47	1121	79.00	नदी	
10	[illegible]	53	41	1403	87.00	नदी	
11	[illegible]	55	89	1591	147.00	नदी	
12	[illegible]	31	55	1317	2.23	नदी	
13	[illegible]	35	46	855	117.00	नदी	
14	[illegible]	40	57	872	63.00	नदी	
15	[illegible]	40	57	205 / 878	123.00	नदी	

प्रतिवेदन सादर समर्पित।

निदेशानुसार

अंचल अधिकारी
नाला

जिला खनन पदाधिकारी
जामताड़ा

State Level Environment Impact Assessment Authority
Approved
Jharkhand, Ranchi

Scanned with OKEN Scanner

CO CERTIFICATE

Project Name : — NA —

Proponent Name : — NA —

Date : _____ Lease Area : Kasta

Plot No. : 872 Khata No. : 57

Anchal : Nala District : Jamtara

क्रम सं०	निर्धारित बिन्दु	हाँ/नहीं
1.	क्या आवेदित भूमि की कोटि सर्वे खतियान यथा रयैयतदार-II में जंगल झाड़ी के रूप में दर्ज है?	नहीं।
2.	क्या 500 मीटर की दूरी के अंदर कोई मानव बसाहट (Habitation) स्थित है?	नहीं।
3.	क्या 500 मीटर की दूरी के अंदर कोई जलीय भंडार (Dam Reservoir) स्थित है?	नहीं।
4.	क्या 500 मीटर की दूरी के अंदर कोई नदी (River) स्थित है?	नहीं।
5.	क्या 500 मीटर की दूरी के अंदर कोई शैक्षणिक संस्थान (Educational Institute) स्थित है?	नहीं।
6.	क्या 500 मीटर की दूरी के अंदर कोई चिकित्सालय (Hospital) स्थित है?	नहीं।
7.	क्या 10 किलोमीटर के क्षेत्र में कोई अंतर्राज्यीय (Interstate) सीमा है?	नहीं
8.	क्या 500 मीटर की दूरी के अंदर कोई राष्ट्रीय धरोहर/पुरातात्विक (Monuments/Archaeological) महत्व के स्थल स्थित है?	नहीं।

The information required in serial no.-1 of above format are mandatory for each type of proposal to process the application for Environmental Clearance.

Note : _____

20/02/23
Circle Officer
NALA

20/02/23

20/02/23

Approved
State Level Environment Impact Assessment Authority
Jharkhand

Scanned with OKEN Scanner

CO CERTIFICATE

Project Name : NA

Proponent Name : NA

Date : _____ Lease Area : 147.00PA THARGHATTI

Plot No. : 1591 Khata No. : 89

Anchal : NALA District : JAMTARA

क्रम सं०	निर्धारित बिन्दु	हां/नहीं
1.	क्या आवेदित भूमि का कोटि सर्वे खतियान यथा रजिस्टर-II में जंगल झाड़ी के रूप में दर्ज है?	नहीं
2.	क्या 500 मीटर की दूरी के अंदर कोई मानव बसावट (Habitation) स्थित है?	नहीं
3.	क्या 500 मीटर की दूरी के अंदर कोई जलीय निकाय (Dam/Reservoir) स्थित है?	नहीं
4.	क्या 500 मीटर की दूरी के अंदर कोई नदी (River) स्थित है?	नहीं
5.	क्या 500 मीटर की दूरी के अंदर कोई शैक्षणिक संस्थान (Educational Institute) स्थित है?	नहीं
6.	क्या 500 मीटर की दूरी के अंदर कोई चिकित्सालय (Hospital) स्थित है?	नहीं
7.	क्या 10 कि०मी० की परिधि में कोई अंतर्राज्यीय (Interstate) सीमा है?	नहीं हैं
8.	क्या 500 मीटर की दूरी के अंदर कोई राष्ट्रीय धरोहर/पुरातत्वीय (Monuments/Archaeological) महत्व के स्थल स्थित है?	नहीं है

The information required in serial no.-1 of above format are mandatory for each type of proposal to process the application for Environmental Clearance.

Note : _____

Sale R-51

20/02/23
Circle Officer
NALA

Approved
State Level Environment Impact Assessment Authority
S.E.I.A.A. Jharkhand, Ranchi

Scanned with OKEN Scanner

CO CERTIFICATE

Project Name : - Nil -

Proponent Name : - Nil -

Date : 20/01/23 Lease Area : Dimgori

Plot No. : 1136 Khata No. : 7c

Anchal : Nala District : Jamtara

क्रम सं०	निर्धारित बिन्दु	हाँ/नहीं
1.	क्या आवेदित भूमि की कोटि सर्वे खतियान वन्य रजिस्टर-II में जंगल झाड़ी के रूप में दर्ज है?	नहीं
2.	क्या 500 मीटर की दूरी के अंदर कोई मानव बसावट (Habitation) स्थित है?	नहीं
3.	क्या 500 मीटर की दूरी के अंदर कोई जलीय निकाय (Dam/Reservoir) स्थित है?	नहीं
4.	क्या 500 मीटर की दूरी के अंदर कोई नदी (River) स्थित है?	नहीं
5.	क्या 500 मीटर की दूरी के अंदर कोई शैक्षणिक संस्थान (Educational Institute) स्थित है?	नहीं
6.	क्या 500 मीटर की दूरी के अंदर कोई चिकित्सालय (Hospital) स्थित है?	नहीं
7.	क्या 10 कि०मी० की परिधि में कोई अंतर्राज्यीय (Interstate) सीमा है?	नहीं
8.	क्या 500 मीटर की दूरी के अंदर कोई राष्ट्रीय धरोहर/पुरातत्वीय (Monuments/Archaeological) महत्व के स्थल स्थित है?	नहीं

The information required in serial no.-1 of above format are mandatory for each type of proposal to process the application for Environmental Clearance.

Note :

20/01/23

Circle Officer
NALA

Approved

State Level Environment Impact Assessment Authority Jharkhand, Ranchi

Scanned with OKEN Scanner

CO CERTIFICATE

Project Name : -NA-

Proponent Name : -NA-

Date : _____ Lease Area : 79.00 DEVELKUNDA

Plot No. : 1121 Khata No. : 47

Anchal : NALA District : JAMTARA

क्रम सं०	निर्धारित बिन्दु	हां/नहीं
1.	क्या आवेदित भूमि की खोटि सर्व खतियान एवं रैयतवार-II में जंगल झाड़ी के रूप में दर्ज है?	नहीं
2.	क्या 500 मीटर की दूरी के अंदर कोई मानव बसाहट (Habitation) स्थित है?	नहीं
3.	क्या 500 मीटर की दूरी के अंदर कोई जलीय निकाय (Dam/Reservoir) स्थित है?	नहीं
4.	क्या 500 मीटर की दूरी के अंदर कोई नदी (River) स्थित है?	नहीं
5.	क्या 500 मीटर की दूरी के अंदर कोई शैक्षणिक संस्थान (Educational Institute) स्थित है?	नहीं
6.	क्या 500 मीटर के दूरी के अंदर कोई चिकित्सालय (Hospital) स्थित है?	नहीं
7.	क्या 10 कि०मी० की परिधि में कोई अंतर्राज्यीय (Interstate) सीमा है?	नहीं
8.	क्या 500 मीटर के दूरी के अंदर कोई राष्ट्रीय धरोहर/पुरातत्वीय (Monuments/Archaeological) महत्व के स्थल स्थित है?	नहीं

The information required in serial no.-1 of above format are mandatory for each type of proposal to process the application for Environmental Clearance.

Note : _____

SDO
RSA

20/01/23
Circle Officer
NALA

10/01/23

Scanned with OKEN Scanner

State Level Environment Impact Assessment Authority
Approved

CO CERTIFICATE

Project Name : NA

Proponent Name : NA

Date : _____ Lease Area : 87.00 (OUNIV.)

Plot No. : 1403 Khata No. : 41

Anchal : NALA District : JAMTARA

क्रम सं०	निर्धारित बिन्दु	हाँ/नहीं
1.	क्या अरक्षित भूमि या कोटि सर्वे खतियान यथा रैयतदर-II में जंगल झाड़ी के रूप में दर्ज है?	नहीं
2.	क्या 500 मीटर की दूरी के अंदर कोई मानव बसावट (Habitation) स्थित है?	नहीं
3.	क्या 500 मीटर की दूरी के अंदर कोई जलीय निकाय (Dam Reservoir) स्थित है?	नहीं
4.	क्या 500 मीटर की दूरी के अंदर कोई नदी (River) स्थित है?	नहीं
5.	क्या 500 मीटर की दूरी के अंदर कोई शैक्षणिक संस्थान (Educational Institute) स्थित है?	नहीं
6	क्या 500 मीटर के अंदर कोई चिकित्सालय (Hospital) स्थित है?	नहीं
7.	क्या 10 किलोमीटर के भीतर में कोई अंतर्राज्यीय (Interstate) सीमा है?	~~नहीं~~ हाँ
8.	क्या 500 मीटर की दूरी के अंदर कोई राष्ट्रीय धरोहर/पुरातत्वीय (Monuments/Archaeological) महत्व के स्थल स्थित है?	नहीं

The information required in serial no.-1 of above format are mandatory for each type of proposal to process the application for Environmental Clearance.

Note :

SLVC
DC

20/12/23
Circle Officer
NALA

20/12/23

Scanned with OKEN Scanner

CO CERTIFICATE

Project Name : -NA-

Proponent Name : -NA-

Date : 20/02/2023 Lease Area : Marula

Plot No. : 01, 773, 2756 Khata No. : 86

Anchal : Nala District : Jamtara.

क्रम सं०	निर्धारित बिन्दु	हाँ/नहीं
1.	क्या आवेदित भूमि की कोटि सर्वे खतियान तथा रजिस्टर–II में जंगल झाड़ी के रूप में दर्ज है?	नहीं
2.	क्या 500 मीटर की दूरी के अंदर कोई मानव बसाहट (Habitation) स्थित है?	नहीं
3.	क्या 500 मीटर की दूरी के अंदर कोई जलीय निकाय (Dam/Reservoir) स्थित है?	नहीं
4.	क्या 500 मीटर की दूरी के अंदर कोई नदी (River) स्थित है?	नहीं
5.	क्या 500 मीटर की दूरी के अंदर कोई शैक्षणिक संस्थान (Educational Institute) स्थित है?	नहीं
6.	क्या 500 मीटर की दूरी के अंदर कोई चिकित्सालय (Hospital) स्थित है?	नहीं
7.	क्या 10 कि०मी० की परिधि में कोई अंतर्राज्यीय (Interstate) सीमा है?	नहीं
8.	क्या 500 मीटर की दूरी के अंदर कोई राष्ट्रीय धरोहर/पुरातत्वीय (Monuments/Archaeological) महत्व के स्थल स्थित है?	नहीं

The information required in serial no.-1 of above format are mandatory for each type of proposal to process the application for Environmental Clearance.

Note :

20/02/23
Circle Officer
NALA

जिला खनन पदाधिकारी
जामताड़ा

State Level Environment Impact Assessment Authority * Ranchi *

Scanned with OKEN Scanner

REPORT FROM DIVISIONAL FOREST OFFICER, JAMTARA

कार्यालयः वन प्रमंडल पदाधिकारी, जामताड़ा वन प्रमंडल, जामताड़ा
Court Road, Jamtara, Jharkhand-815351
E-mail :- dfo-jamtara@gov.in, dfo.jamtara@rediffmail.com

पत्रांक- 331 दिनांक- 10/03/2023

सेवा में,

जिला खनन पदाधिकारी,
जामताड़ा।

विषय :- जामताड़ा जिला अन्तर्गत बालू घाट का Draft DSR हेतु वनभूमि से दूरी प्राप्त करने हेतु अनापत्ति प्रमाण पत्र उपलब्ध कराने के संबंध में।

प्रसंग :- आपका कार्यालय पत्रांक 98 दिनांक 10.02.2023 एवं पत्रांक 172 दिनांक 03.03.2023 एवं वन क्षेत्र पदाधिकारी, नाला वन परिक्षेत्र का पत्रांक 47 दिनांक 21.02.2023 एवं पत्रांक 49 दिनांक 23.02.2023 एवं पत्रांक 77 दिनांक 04.03.2023

महाशय,

उपरोक्त विषयक पत्रांक के क्रम में सूचित करना है कि आपके द्वारा समर्पित प्रतिवेदन में जामताड़ा जिला अन्तर्गत बालू घाट का Draft DSR हेतु वनभूमि से दूरी से संबंधित अनापत्ति प्रमाण पत्र उपलब्ध कराने हेतु अनुरोध किया गया है। वन क्षेत्र पदाधिकारी, नाला से प्राप्त उक्त प्रतिवेदन के आधार पर निम्नवत बालुघाट की वनभूमि से दूरी है :-

क्र0	बालुघाट	नदी का नाम	थाना / थाना नं0	प्लॉट नं0	वनभूमि से दूरी (मीटर)	अभियुक्ति
1	हरदाग	अजय नदी	नारायणपुर–17	675, 4253, 1236	250 मीटर से अधिक दूरी पर	वनभूमि नहीं है।
2	आनलाचातर	अजय नदी	जामताड़ा–16	1583	250 मीटर से अधिक दूरी पर	वनभूमि नहीं है।
3	सतसाल	अजय नदी	मसलिया–37	2570, 2579, 934	250 मीटर से अधिक दूरी पर	वनभूमि नहीं है।
4	बोधगाय	अजय नदी	मसलिया–25	1410	250 मीटर से अधिक दूरी पर	वनभूमि नहीं है।
5	चिमलोनी	अजय नदी	नरिया–01	2243	250 मीटर से अधिक दूरी पर	वनभूमि नहीं है।
6	गोपालपुर	अजय नदी	मसलिया–38	2239, 2240, 2241, 2243	250 मीटर से अधिक दूरी पर	वनभूमि नहीं है।
7	नवाईकोल	अजय नदी	नारायणपुर–26	1810, 1809	250 मीटर से अधिक दूरी पर	वनभूमि नहीं है।
8	चिरूडीह	अजय नदी	नारायणपुर–54	2271	37.5	
9	आसनपुरा	अजय नदी	जामताड़ा–17	1390	250 मीटर से अधिक दूरी पर	वनभूमि नहीं है।
10	नारायण	अजय नदी	नरिया–41	2758, 01, 773	250 मीटर से अधिक दूरी पर	वनभूमि नहीं है।
11	देवलकुण्डा	अजय नदी	नियालाडीह–47	1121	250 मीटर से अधिक दूरी पर	वनभूमि नहीं है।
12	रंगालोला	अजय नदी	नरिया–43	2785	94	
13	रंगालोला	अजय नदी	नरिया–43	517	103	
14	कान्या	अजय नदी	कान्या–40	979	210	
15	परिहारपुर	अजय नदी	कान्या–35	865	225	

Approved
State Level Environment Impact Assessment Authority
Jharkhand, Ranchi

16	बान्धत	अजय नदी	सियारकेदिया–53	1403	250 मीटर से अधिक दूरी पर	वनभूमि नही है।
17	छोटागोविन्दपुर	कुरूली नदी	आम्बा–25	113, 207	250 मीटर से अधिक दूरी पर	वनभूमि नही है।
18	आम्बा	कुरूली नदी	आम्बा–35	3526, 5012	250 मीटर से अधिक दूरी पर	वनभूमि नही है।
19	शहरजोंडिया	कुरूली नदी	कुलडुगाल–31	20, 1317	250 मीटर से अधिक दूरी पर	वनभूमि नही है।
20	सटकी	कुरूली नदी	अम्बा–34	2742, 2724	250 मीटर से अधिक दूरी पर	वनभूमि नही है।
21	ग्वालडुगाल	हिगला नदी	अम्बा–13	1145	250 मीटर से अधिक दूरी पर	वनभूमि नही है।
22	इन्द्रपहाडी	सिद्धेश्वरी नदी	कुण्डहित–25	2454	225	
23	ध्यानभास्का		खतुरी–01	249, 931	100	

विश्वासभाजन

वन प्रमण्डल पदाधिकारी
जामताडा वन प्रमण्डल।

10/3/2023

State Level Environment Impact Assessment Authority
Approved
Jharkhand, Ranchi

कार्यालयः वन प्रमंडल पदाधिकारी, जामताड़ा वन प्रमंडल, जामताड़ा
Court Road, Jamtara, Jharkhand-815351
E-mail :- dfo-jamtara@gov.in, dfo.jamtara@rediffmail.com

पत्रांक- 571 दिनांक- 26-4-2023

सेवा में,

जिला खनन पदाधिकारी,
जामताड़ा।

विषय :- जामताड़ा जिला अन्तर्गत बालू घाट का Draft DSR हेतु वनभूमि से दूरी प्राप्त करने हेतु अनापत्ति प्रमाण पत्र उपलब्ध कराने के संबंध में।

प्रसंग :- आपका कार्यालय पत्रांक 307 दिनांक 24.04.2023 एवं वन क्षेत्र पदाधिकारी, नाला वन क्षेत्र का पत्रांक 148 दिनांक 25.04.2023, पत्रांक 150 दिनांक 26.04.2023 एवं पत्रांक 152 दिनांक 26.04.2023 तथा इस कार्यालय का पत्रांक 570 दिनांक 26.04.2023

महाशया,

उपरोक्त विषयक प्रसंगित पत्र के क्रम में सूचित करना है कि आपके द्वारा समर्पित प्रतिवेदन में जामताड़ा जिला अन्तर्गत बालू घाट का Draft DSR हेतु वनभूमि से दूरी से संबंधित अनापत्ति प्रमाण वन उपलब्ध कराने हेतु अनुरोध किया गया है। वन क्षेत्र पदाधिकारी, नाला से प्राप्त आंशिक संशोधित संयुक्त प्रतिवेदन के आधार पर निम्नवत बालुघाट की वनभूमि से दूरी है :-

क्र० सं०	घाट का नाम	नदी का नाम	Zone ID	Area in (Hect.)	प्लॉट सं०	वन भूमि से दूरी (मीटर) में	अभियुक्ति
1	[illegible]	अजय नदी	Zone-2	4.16	1283	250 मीटर से अधिक दूरी पर।	वन भूमि नहीं है।
2	[illegible]	अजय नदी	Zone-4	3.7	1436	250 मीटर से अधिक दूरी पर।	वन भूमि नहीं है।
3.	हिरुडीया	अजय नदी	Zone-5	3.10	2112	(1) 40 मीटर की दूरी पर जामताड़ा-भागी भूमि स्थित है। (2) 250 मी० से अधिक दूरी पर वनभूमि स्थित है।	वन भूमि नहीं है।
4	निमडीहा	अजय नदी	Zone-5	4.39	273, 940	250 मीटर से अधिक दूरी पर।	वन भूमि नहीं है।
5	अरसनमुखी	अजय नदी	Zone-5	1.27	1310	250 मीटर से अधिक दूरी पर।	वन भूमि नहीं है।
6	नाडीहाटक	अजय नदी	Zone-6	0.49	1080	250 मीटर से अधिक दूरी पर।	वन भूमि नहीं है।
7	पंचुरंडीह	अजय नदी	Zone-7	17.57	509	250 मीटर से अधिक दूरी पर।	वन भूमि नहीं है।
8	कालना	अजय नदी	Zone-7	16.46	977	250 मीटर से अधिक दूरी पर।	वन भूमि नहीं है।
9	पाथरघाटा	अजय नदी	Zone-7	15.05	1591	250 मीटर से अधिक दूरी पर।	वन भूमि नहीं है।
10	सरकी बालू घाट	कुरसी नदी	Zone-10	0.43	478	250 मीटर से अधिक दूरी पर।	वन भूमि नहीं है।
11	कालकाशुली बालू घाट	हेसला नदी	Zone-13	0.68	62	250 मीटर से अधिक दूरी पर।	वन भूमि नहीं है।
12	[illegible]	अजय नदी	Zone-3	3.92	1470	250 मीटर से अधिक दूरी पर।	वन भूमि नहीं है।
13	[illegible]	अजय नदी	Zone-2	7.75	1428, 1470	250 मीटर से अधिक दूरी पर।	वन भूमि नहीं है।

विश्वासभाजन

26/4/2023
वन प्रमण्डल पदाधिकारी,
जामताड़ा वन प्रमण्डल।

Environment Impact Assessment Authority ★ State Level ★ Approved ★ Jharkhand, Ranchi

ADVERTISEMENT IN NEWSPAPER FOR OBTAINING COMMENTS OF THE GENERAL PUBLIC



प्रभात खबर — दुमका/संगाल आसपास — 17.8.2022 — 08

तिपति से प्रभु ही एकमात्र सहारा : उमेश

शिशु को पिलायें मां का दूध

उपायुक्त-सह-जिला दण्डाधिकारी का कार्यालय, जामताड़ा
(खनन शाखा)

प्रेस विज्ञप्ति

एतद द्वारा सूचित किया जाता है कि जामताड़ा जिला हेतु तैयार Draft DSR (बालु खनेज) Sathi Planners Private Limited,Kanke Road,Ranchi-834008 द्वारा तैयार कर उपलब्ध कराया गया है। Draft DSR (बालु खनिज) को NGT के Guidelines एवं Enforcement and Monitoring Guidelines for Sand Mining, 2020 के अनुसार Public Consultation हेतु Public Domain में जिला खनन पोर्टल NIC Portal https://jamtara.nic.in पर Public Viewing एवं Comments हेतु Upload किया गया है।

इस संदर्भ में यदि किसी व्यक्ति को कोई आपत्ति / सुझाव हो तो जिला खनन कार्यालय जामताड़ा कार्यालय कार्य दिवस में सायंकाल 5:00 बजे तक लिखित रूप में आपत्ति / सुझाव दिया जा सकता है।

उपायुक्त
जामताड़ा

PR 282382 (Jamtara) 22-23 ID)

Approved
State Level Environment Impact Assessment Authority
Jharkhand, Ranchi



Mining

- [illegible]
- [illegible]
- [illegible]

State Level Environment Impact Assessment Authority ★ Jharkhand, Ranchi ★
Approved

SITE VISIT PHOTOGRAPHS OF SAND GHATS IN JAMTARA DISTRICT







Approved

GPS Map Camera
Jamtara,JH,India
Jamtara, Jamtara, JH, India
Lat 23.991831, Long 86.847712
11/10/2022 12:55 PM GMT+05:30
Note : Captured by GPS Map Camera



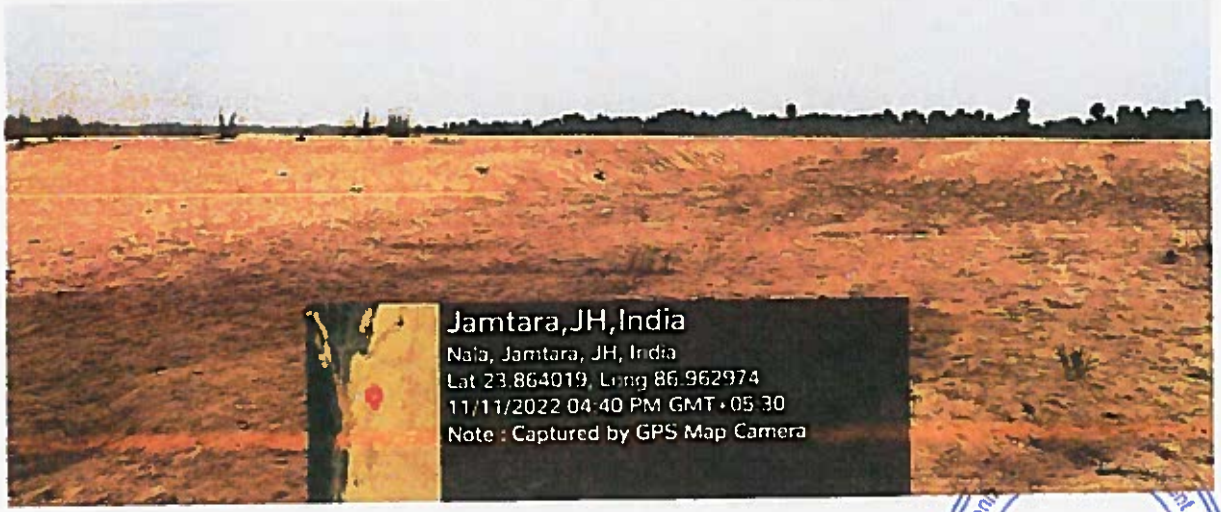
Jamtara,JH,India
Naia, Jamtara, JH, India
Lat 23.864019, Long 86.962974
11/11/2022 04:40 PM GMT+05:30
Note : Captured by GPS Map Camera

Approved


Jamtara,JH,India
Jamtara, Jamtara, JH, India
Lat 24.001349, Long 86.859457
11/10/2022 01:49 PM GMT +05:30
Note : Captured by GPS Map Camera

Jamtara,JH,India
Jamtara, Jamtara, JH, India
Lat 24.002652, Long 86.858845
11/10/2022 01:54 PM GMT +05:30
Note : Captured by GPS Map Camera


Jamtara,JH,India
Jamtara, Jamtara, JH, India
Lat 24.023059, Long 86.845594
11/10/2022 02:55 PM GMT +05:30
Note : Captured by GPS Map Camera


Jamtara,JH,India
Jamtara, Jamtara, JH, India
Lat 24.024216, Long 86.844933
11/10/2022 02:59 PM GMT+05:30
Note : Captured by GPS Map Camera


Jamtara,JH,India
Narayanpur, Jamtara, 815552, JH, India
Lat 23.949902, Long 86.876089
11/11/2022 02:46 PM GMT+05:30
Note : Captured by GPS Map Camera


Jamtara,JH,India
Jamtara, Jamtara, JH, India
Lat 23.950267, Long 86.877623
11/11/2022 02:53 PM GMT+05:30
Note : Captured by GPS Map Camera



Approved
Jharkhand, Ranchi

Jamtara,JH,India
Jamtara, Jamtara, JH, India
Lat 23.957603, Long 86.870375
11/11/2022 03:40 PM GMT+05:30
Note : Captured by GPS Map Camera


Jamtara,JH,India
Nala, Jamtara, JH, India
Lat 23.864019, Long 86.962974
11/11/2022 04:40 PM GMT+05:30
Note : Captured by GPS Map Camera

CERTIFICATE FROM DISTRICT FISHERY DEPARTMENT, JAMTARA

कार्यालय– जिला मत्स्य पदाधिकारी, जामताड़ा

पत्रांक 421 /

प्रेषक,

जिला मत्स्य पदाधिकारी,
जामताड़ा।

सेवा में,

जिला खनन पदाधिकारी,
जामताड़ा।

मत्स्य / जामताड़ा, दिनांक 15-04-2023 /

विषय – जलीय जीवों के संबंध में सूचना एकत्र करने के संबंध में।

प्रसंग – आपका पत्रांक 272 दिनांक 11.04.2023

महाशय,

उपरोक्त प्रसंगाधीन विषयक के संदर्भ में कहना है कि जामताड़ा जिला अन्तर्गत चांदन बालू घाटों में अजय नदी, बुधाई, किरन एवं सारथरी नदियों में सम्भावित जलीय जीव की सूची एतद सह संलग्न कर प्रेषित की जा रही है।

सादर धन्यवाद।

अनु– यथोक्त।

जिला मत्स्य पदाधिकारी
जामताड़ा

Approved
Level Environment Impact Assessment Authority
Jharkhand, Ranchi

Commonly found aquatic animals in Ajay river, Kurula, Hingla and Shiddheshwari rivers of Jamtara District.

Sl. No.	Scientific Names	Common Names
1	Carcinus maenas	Crab
2	Catla catla	Catla/ major carp
3	Chana marulus	Channa
4	Chana punctatus	Garai
5	Chanda nama	Chanda pothi
6	Chela chela	Chelwa
7	Cirhinus mrigala	Mrigal/major carp
8	Cirhinus reba	Pothia/minor carp
9	Clarius batracus	Mangur
10	Gadusia chapra	Chapila
11	Glossogobius sp.	Bulla
12	Heteropneustes Fossilis	Singhi
13	Labeo bata	Bata
14	Labeo rohita	Rohu/major carp
15	Macrobrachium malcomsonni	Freshwater prawn
16	Mastacembelus mastus	Getu
17	Mystus vittatus	Tengra
18	Notopterus chitala	Chital
19	Oreochromis mosambicus	Common Tilapia
20	Pila Globosa	Freshwater snail
21	Puntius ticto	Pothia/ minor carp
22	Rana temporaria	Common toad
23	Unio manus	Unio
24	Wallago attu	Freshwater shark/ boari

15/04/2023
District Fisheries officer
Jamtara
15.4.2023

State Level Environment Impact Assessment Authority
Approved
Jharkhand, Ranchi

Annexure – I

Details of Sand Sources:

Sl. No.	River Name	Total Stretch of River (in Km)	Type of River (Perennial/Non-Perennial)
1	Ajay	50.6	Non-Perennial
2	Barakar	27.2	Non-Perennial
3	Hingla Nadi	19.4	Non-Perennial
4	Kuruli Nadi	30.1	Non-Perennial
5	Shiddheshwari Nadi	42.9	Non-Perennial

a) De-Siltation Location: (Lakes/Ponds/Dams etc.):

Sl. No.	Name of Reservoir/Dams	Maintain/Controlled by State Govt./PSU etc.	Location	District	Tehsil	Village	Size (Ha.)
1	Nil	Nil	Nil	Nil	Nil	Nil	Nil

b) Patta Lands/Khatedari Land:

Sl. No.	Owner	Sy. No	Area (Ha.)	District	Tehsil	Village	Agricultural Land (Yes/No)
1	Nil	Nil	Nil	Nil	Nil	Nil	Nil

c) M-Sand Plants:

Sl. No.	Plant Name	Owner	District	Tehsil	Village	Geo-location	Quantity Tonnes/Annum
1	Nil	Nil	Nil	Nil	Nil	Nil	Nil

Note: For inclusion of M-Sand Plant/Patta Land in DSR the plant/landowners need to submit the request to the Mining Department with complete details. Inclusion in DSR does not give them the right to operate the M-Sand Plant/Sand Mining lease.

State Level Environment Impact Assessment Authority * Jharkhand, Ranchi * Approved

Annexure – II

List of Potential Mining Leases (existing & proposed):

Sl. No.	River	Lease Details	Area	Distance from PA/BR/WC	Distance from Forest Area	Mining Leases within 500m (if yes, Cluster area)	Total excavation (Mine depth max us 3 m)	Bulk Density	Total excavation	Mineral to be mined	Existing /Proposed
		Sand Ghat ID	(in Ha.)	(in KM)	(in KM)		in (m^3/Yr.)	Tonne/m^3	(Tonne/Yr.)	(Sand/Bajri/RBM etc.)	
1	Ajay	JA_Z1_AJ_1	7.96	>0.25 Km	>0.25 Km	No	139488.1	1.72	239919.5	Sand	Proposed
2	Ajay	JA_Z2_AJ_2	4.15	>0.25 Km	>0.25 Km	No	41597.9	1.64	68220.6	Sand	Proposed
3	Ajay	JA_Z4_AJ_3	3.42	>0.25 Km	>0.25 Km	No	51369.3	1.69	86814.1	Sand	Proposed
4	Ajay	JA_Z2_AJ_4	7.13	>0.25 Km	>0.25 Km	No	142623.1	1.75	249590.4	Sand	Proposed
5	Ajay	JA_Z3_AJ_5	3.92	>0.25 Km	>0.25 Km	No	39189.6	1.73	67798.0	Sand	Proposed
6	Ajay	JA_Z4_AJ_6	3.70	>0.25 Km	>0.25 Km	No	92199.8	1.68	154895.7	Sand	Proposed
7	Ajay	JA_Z4_AJ_8	11.82	>0.25 Km	>0.25 Km	No	109904.5	1.63	179144.3	Sand	Proposed
8	Ajay	JA_Z4_AJ_9	4.17	>0.25 Km	>0.25 Km	No	177355.4	1.67	296183.5	Sand	Proposed
9	Ajay	JA_Z4_AJ_10	4.64	>0.25 Km	>0.25 Km	No	62506.1	1.65	103135.1	Sand	Proposed
10	Ajay	JA_Z3_AJ_11	13.87	>0.25 Km	>0.25 Km	No	69620.4	1.72	119747.1	Sand	Proposed
11	Ajay	JA_Z1_AJ_12	6.28	>0.25 Km	>0.25 Km	No	416357.5	1.66	691153.5	Sand	Proposed
12	Ajay	JA_Z5_AJ_15	4.39	>0.25 Km	>0.25 Km	No	131930.0	1.64	216365.2	Sand	Proposed
13	Ajay	JA_Z5_AJ_16	1.27	>0.25 Km	>0.25 Km	No	6369.1	1.65	10509.0	Sand	Proposed
14	Ajay	JA_Z5_AJ_17	4.96	>0.25 Km	>0.25 Km	No	74349.3	1.66	123419.8	Sand	Proposed
15	Ajay	JA_Z6_AJ_18	11.78	>0.25 Km	>0.25 Km	No	235619.1	1.74	409977.2	Sand	Proposed
16	Ajay	JA_Z5_AJ_21	1.73	>0.25 Km	>0.25 Km	No	142289.5	1.68	239046.4	Sand	Proposed
17	Ajay	JA_Z7_AJ_22	17.57	>0.25 Km	>0.25 Km	No	60490.5	1.68	101624.0	Sand	Proposed
18	Ajay	JA_Z7_AJ_23	16.36	>0.25 Km	>0.25 Km	No	614885.4	1.71	1051454.0	Sand	Proposed
19	Ajay	JA_Z7_AJ_25	12.99	>0.25 Km	>0.25 Km	No	2310818.1	1.65	3812849.9	Sand	Proposed
20	Ajay	JA_Z7_AJ_26	4.91	>0.25 Km	>0.25 Km	No	454676.5	1.67	759309.8	Sand	Proposed

State Level Environment Impact Assessment Authority * Jharkhand Ranchi *
Approved

जिला खनन पदाधिकारी
जामताड़ा

21	Kundi	JA_Z11_KU_27	1.61	>0.25 Km	>0.25 Km	No	98173.5	1.63	160022.8	Sand	Proposed

a) De-Siltation Location: (Lakes/Ponds/Dams etc.):

Sl. No.	Name of Reservoir /Dams	Maintained/Controlled by State Govt./PSU etc.	Location	District	Tehsil	Village	Size (Ha.)	Quantity MT/Year	Existing /Proposed
1	Nil	Nil	Nil	Nil	Nil	Nil	Nil	Nil	Nil

b) Patta Lands/Khatedari Land:

Sl. No.	Owner	Sy. No	Area	District	Tehsil	Village	Total Reserve (MT)	Total Mineral to be mined (MT)	Existing /Proposed
1	Nil	Nil	Nil	Nil	Nil	Nil	Nil	Nil	Nil

c) M-Sand Plants:

Sl. No.	Plant Name	Owner	District	Tehsil	Village	Geo-location	Quantity Tonnes/Annum	Existing/Proposed
1	Nil	Nil	Nil	Nil	Nil	Nil	Nil	Nil

State Environment Impact Assessment Authority
Approved
Jharkhand, Ranchi

Annexure – III

Cluster & Contiguous Cluster details:

Clusters:

Sl. No.	River Name	Cluster No.	Lease No.	Location (River-bed /Patta Land)	Village	Area (in Ha.)	Total Excavation (Ton)	Total Mineral Excavation (Ton)
1	N.A.	N.A.	N.A.	N.A.	N.A.	N.A.	N.A.	N.A.

Contiguous Clusters:

Sl. No.	River Name	Contiguous Cluster No.	Cluster No.	Number of leases in the Cluster	Location (River-bed /Patta Land)	Distance between Clusters	Village	Area of Cluster (Ha.)	Total Mineral Excavation (Ton)
1	N.A.	N.A.	N.A.	N.A.	N.A.	N.A.	N.A.	N.A.	N.A.

State Level Environment Impact Assessment Authority ★ Jharkhand, Ranchi ★
Approved

Annexure – IV

Transportation Routes for individual leases and leases in Cluster:

Sl. No.	Lease No.	Transportation Route No.	Number of tippers/day of lease	Number of tippers/day of all the lease on route	Length of Route in KM	Type of Road (Black Topped/unpaved)	Recommendation for road (Black Topped/unpaved)	The road will be Constructed by Govt./Lease Owner	Route Map & Location
1	1	1	@16 Tonne/Tipper (Avg.)	@16 Tonne/Tipper (Avg.)	3.36	Unpaved	Black Topped	Lease Owner	Attached as Map No. D1
2	2	2			0.38	Unpaved	Black Topped	Lease Owner	D2
3	3	3			2.21	Unpaved	Black Topped	Lease Owner	D3
4	4	4			0.38	Unpaved	Black Topped	Lease Owner	D4
5	5	5			0.81	Unpaved	Black Topped	Lease Owner	D5
6	6	6			2.21	Unpaved	Black Topped	Lease Owner	D6
7	7	7			2.21	Unpaved	Black Topped	Lease Owner	D7
8	8	8			2.21	Unpaved	Black Topped	Lease Owner	D8
9	9	9			2.21	Unpaved	Black Topped	Lease Owner	D9
10	10	10			2.21	Unpaved	Black Topped	Lease Owner	D10
11	11	11			0.81	Unpaved	Black Topped	Lease Owner	D11
12	12	12			3.58	Unpaved	Black Topped	Lease Owner	D12
13	13	13			3.58	Unpaved	Black Topped	Lease Owner	D13
14	14	14			3.58	Unpaved	Black Topped	Lease Owner	D14
15	15	15			3.58	Unpaved	Black Topped	Lease Owner	D15
16	16	16			8.62	Unpaved	Black Topped	Lease Owner	D16
17	17	17			3.58	Unpaved	Black Topped	Lease Owner	D17

State Level Environment Impact Assessment Authority ★ Jharkhand, Ranchi ★ Approved

18	18	18			5.24	Unpaved	Black Topped	Lease Owner	D18
19	19	19			5.24	Unpaved	Black Topped	Lease Owner	D19
20	20	20			5.24	Unpaved	Black Topped	Lease Owner	D20
21	21	21			5.24	Unpaved	Black Topped	Lease Owner	D21

Sl. No.	Cluster No.	Transportation Route No.	Number of tippers/day of cluster	Number of tippers/day of all the clusters on route	Length of Route in KM	Type of Road (Black Topped/ unpaved)	Recommendation for road (Black Topped/ unpaved)	The road will be Constructed by Govt./Lease Owner	Route Map & Location
1	N.A.	N.A.	N.A.	N.A.	N.A.	N.A.	N.A.	N.A.	N.A.

Annexure – V

Final List of Potential Mining Leases (existing & proposed):

Sl. No.	River	Lease Details	Area	Distance from PA/BR/WC	Distance from Forest Area	Mining Leases within 500m (if yes, Cluster area)	Total excavation (Mine depth max as 3 m)	Bulk Density	Total excavation	Mineral to be mined	Existing /Proposed
		Sand Ghat ID	(in Ha.)	(in KM)	(in KM)		in (m^3/Yr.)	Tonne/m^3	(Tonne/Yr.)	(Sand/Bajri/RBM etc.)	
1	Ajay	JA_Z1_AJ_1	7.96	>0.25 Km	>0.25 Km	No	139488.1	1.72	239919.5	Sand	Proposed
2	Ajay	JA_Z2_AJ_2	4.15	>0.25 Km	>0.25 Km	No	41597.9	1.64	68220.6	Sand	Proposed
3	Ajay	JA_Z4_AJ_3	3.42	>0.25 Km	>0.25 Km	No	51369.3	1.69	86814.1	Sand	Proposed
4	Ajay	JA_Z2_AJ_4	7.13	>0.25 Km	>0.25 Km	No	142623.1	1.75	249590.4	Sand	Proposed
5	Ajay	JA_Z3_AJ_5	3.92	>0.25 Km	>0.25 Km	No	39189.6	1.73	67798.0	Sand	Proposed
6	Ajay	JA_Z4_AJ_6	3.70	>0.25 Km	>0.25 Km	No	92199.8	1.68	154895.7	Sand	Proposed
7	Ajay	JA_Z4_AJ_8	11.82	>0.25 Km	>0.25 Km	No	109904.5	1.63	179144.3	Sand	Proposed
8	Ajay	JA_Z4_AJ_9	4.17	>0.25 Km	>0.25 Km	No	177355.4	1.67	296183.5	Sand	Proposed
9	Ajay	JA_Z4_AJ_10	4.64	>0.25 Km	>0.25 Km	No	62506.1	1.65	103135.1	Sand	Proposed
10	Ajay	JA_Z3_AJ_11	13.87	>0.25 Km	>0.25 Km	No	69620.4	1.72	119747.1	Sand	Proposed
11	Ajay	JA_Z1_AJ_12	6.28	>0.25 Km	>0.25 Km	No	416357.5	1.66	691153.5	Sand	Proposed
12	Ajay	JA_Z5_AJ_15	4.39	>0.25 Km	>0.25 Km	No	131930.0	1.64	216365.2	Sand	Proposed
13	Ajay	JA_Z5_AJ_16	1.27	>0.25 Km	>0.25 Km	No	6369.1	1.65	10509.0	Sand	Proposed
14	Ajay	JA_Z5_AJ_17	4.96	>0.25 Km	>0.25 Km	No	74349.3	1.66	123419.8	Sand	Proposed
15	Ajay	JA_Z6_AJ_18	11.78	>0.25 Km	>0.25 Km	No	235619.1	1.74	409977.2	Sand	Proposed
16	Ajay	JA_Z5_AJ_21	1.73	>0.25 Km	>0.25 Km	No	142289.5	1.68	239046.4	Sand	Proposed
17	Ajay	JA_Z7_AJ_22	17.57	>0.25 Km	>0.25 Km	No	60490.5	1.68	101624.0	Sand	Proposed
18	Ajay	JA_Z7_AJ_23	16.36	>0.25 Km	>0.25 Km	No	614885.4	1.71	1051454.0	Sand	Proposed
19	Ajay	JA_Z7_AJ_25	12.99	>0.25 Km	>0.25 Km	No	2310818.1	1.65	3812849.9	Sand	Proposed
20	Ajay	JA_Z7_AJ_26	4.91	>0.25 Km	>0.25 Km	No	454676.5	1.67	759309.8	Sand	Proposed
21	Kurdi	JA_Z11_KU_27	1.61	>0.25 Km	>0.25 Km	No	98173.5	1.63	160022.8	Sand	Proposed

State Level Environment Impact Assessment Authority ★ Jharkhand Ranchi ★ Approved

जिला खनन पदाधिकारी
जामताड़ा

a) De-Siltation Location: (Lakes/Ponds/Dams etc.):

Sl. No.	Name of Reservoir /Dams	Maintained/Controlled by State Govt./PSU etc.	Location	District	Tehsil	Village	Size (Ha.)	Quantity MT/Year	Existing /Proposed
1	Nil	Nil	Nil	Nil	Nil	Nil	Nil	Nil	Nil

b) Patta Lands/Khatedari Land:

Sl. No.	Owner	Sy. No	Area	District	Tehsil	Village	Total Reserve (MT)	Total Mineral to be mined (MT)	Existing /Proposed
1	Nil	Nil	Nil	Nil	Nil	Nil	Nil	Nil	Nil

c) M-Sand Plants:

Sl. No.	Plant Name	Owner	District	Tehsil	Village	Geo-location	Quantity Tonnes/Annum	Existing/Proposed
1	Nil	Nil	Nil	Nil	Nil	Nil	Nil	Nil

State Level Environment Impact Assessment Authority * Jharkhand, Ranchi * Approved

Annexure – VI

Final List of Cluster & Contiguous Cluster:

Clusters:

Sl. No.	River Name	Cluster No.	Lease No.	Location (River-bed /Patta Land)	Village	Area (in Ha.)	Total Excavation (Ton)	Total Mineral Excavation (Ton)
1	N.A.	N.A.	N.A.	N.A.	N.A.	N.A.	N.A.	N.A.

Contiguous Clusters:

Sl. No.	River Name	Contiguous Cluster No.	Cluster No.	Number of leases in the Cluster	Location (River-bed /Patta Land)	Distance between Clusters	Village	Area of Cluster (Ha.)	Total Mineral Excavation (Ton)
1	N.A.	N.A.	N.A.	N.A.	N.A.	N.A.	N.A.	N.A.	N.A.

Annexure – VII

Final Transportation Routes for individual leases and leases in Cluster:

Sl. No.	Lease No.	Transportation Route No.	Number of tippers/day of lease	Number of tippers/day of all the lease on route	Length of Route in KM	Type of Road (Black Topped/unpaved)	Recommendation for road (Black Topped/unpaved)	The road will be Constructed by Govt./Lease Owner	Route Map & Location
1	1	1	@16 Tonne/Tipper (Avg.)	@16 Tonne/Tipper (Avg.)	3.36	Unpaved	Black Topped	Lease Owner	Attached as Map No. D1
2	2	2			0.38	Unpaved	Black Topped	Lease Owner	D2
3	3	3			2.21	Unpaved	Black Topped	Lease Owner	D3
4	4	4			0.38	Unpaved	Black Topped	Lease Owner	D4
5	5	5			0.81	Unpaved	Black Topped	Lease Owner	D5
6	6	6			2.21	Unpaved	Black Topped	Lease Owner	D6
7	7	7			2.21	Unpaved	Black Topped	Lease Owner	D7
8	8	8			2.21	Unpaved	Black Topped	Lease Owner	D8
9	9	9			2.21	Unpaved	Black Topped	Lease Owner	D9
10	10	10			2.21	Unpaved	Black Topped	Lease Owner	D10
11	11	11			0.81	Unpaved	Black Topped	Lease Owner	D11
12	12	12			3.58	Unpaved	Black Topped	Lease Owner	D12
13	13	13			3.58	Unpaved	Black Topped	Lease Owner	D13
14	14	14			3.58	Unpaved	Black Topped	Lease Owner	D14
15	15	15			3.58	Unpaved	Black Topped	Lease Owner	D15
16	16	16			8.62	Unpaved	Black Topped	Lease Owner	D16
17	17	17			3.58	Unpaved	Black Topped	Lease Owner	D17

Approved

जामताड़ा

18	18	18			5.24	Unpaved	Black Topped	Lease Owner	D18
19	19	19			5.24	Unpaved	Black Topped	Lease Owner	D19
20	20	20			5.24	Unpaved	Black Topped	Lease Owner	D20
21	21	21			5.24	Unpaved	Black Topped	Lease Owner	D21

Sl. No.	Cluster No.	Transportation Route No.	Number of tippers/day of cluster	Number of tippers/day of all the clusters on route	Length of Route in KM	Type of Road (Black Topped/ unpaved)	Recommendation for road (Black Topped/ unpaved)	The road will be Constructed by Govt./Lease Owner	Route Map & Location
1	N.A.	N.A.	N.A.	N.A.	N.A.	N.A.	N.A.	N.A.	N.A.

Approved

EcoCare
Specialised House on Environmental Monitoring, Analysis, Assessment & Management
ISO 9001:2015 Certified, OHSAS 45001:2018 Certified
ULR No. TC510922000000311P

Phone : (0341) 2252011
Fax : (0341) 2252011
Email : ecocareasansol@rediffmail.com
Mandi Talkies Basement, Kumarpur
Asansol - 713304
Paschim Bardhaman (W.B.)

Date of Print: 25.11.2022

Sand Texture Analysis Report

Client Name: Sathi Planners Private Limited
Client Address: Lake Avenue, Kanke Road, Ranchi,
Jharkhand, PIN - 834008
Sample Type: Riverbed Sand
Period of Sampling: 20.10.2022 to 14.11.2022
Sampling Density: Two per Hectare

Source: Multiple Rivers in Jamtara District
Period of Analysis: 18.11.2022 to 24.11.2022
Sample Condition: Sealed

Ghat ID	Area (Ha)	Length (m)	No. of Samples	Sand Sample Collected for texture analysis						Bulk Density
				4.75mm to 2.00 mm		2.00mm to 425 micron		425 to 75 micron		
				Nos.	%	Nos.	%	Nos.	%	
JA_Z1_AJ_1	7.96	551	16	2	12.5	9	56.25	5	31.25	1.72
JA_Z2_AJ_2	4.15	660	9	1	11.11	5	55.56	3	33.33	1.64
JA_Z4_AJ_3	3.42	332	7	1	14.29	5	71.43	1	14.29	1.69
JA_Z3_AJ_4	7.13	664	15	3	20	9	60	3	20	1.75
JA_Z3_AJ_5	3.92	432	8	1	12.5	5	62.5	2	25	1.73
JA_Z4_AJ_6	3.7	706	8	1	12.5	5	62.5	2	25	1.68
JA_Z4_AJ_8	11.82	1172	24	4	16.67	15	62.5	5	20.83	1.63
JA_Z4_AJ_9	4.17	519	9	1	11.11	6	66.67	2	22.22	1.67
JA_Z4_AJ_10	4.64	800	10	1	10	6	60	3	30	1.65
JA_Z3_AJ_11	13.87	1135	28	4	14.29	17	60.71	7	25	1.72
JA_Z1_AJ_12	6.28	739	13	2	15.38	8	61.54	3	23.08	1.66
JA_Z1_AJ_13	1.74	302	4	0	0	3	75	1	25	1.69
JA_Z5_AJ_14	3.19	577	7	1	14.29	5	71.43	1	14.29	1.61
JA_Z5_AJ_15	4.39	686	9	1	11.11	5	55.56	3	33.33	1.64
JA_Z5_AJ_16	1.37	327	3	0	0	2	66.67	1	33.33	1.65
JA_Z5_AJ_17	4.96	998	10	1	10	6	60	3	30	1.66
JA_Z6_AJ_18	11.78	1054	24	5	20.83	14	58.33	5	20.83	1.74
JA_Z5_AJ_21	1.73	410	4	0	0	2	50	2	50	1.68
JA_Z7_AJ_22	17.37	870	36	7	19.44	18	50	11	30.56	1.68
JA_Z7_AJ_23	16.36	946	33	5	15.15	17	51.52	11	33.33	1.71
JA_Z7_AJ_25	12.99	1198	26	4	15.38	15	57.69	7	26.92	1.65
JA_Z7_AJ_26	4.91	434	10	1	10	6	60	3	30	1.67
JA_Z11_KU_27	1.61	300	4	0	0	3	75	1	25	1.63

1. Test values are reported based on the samples received.
2. Samples will be destroyed after 7 days from the date of issues of the Test Report, subject to nature of preservation sample will be preserved as per the standard method.
3. The Test report shall not be reproduced without the written approval of the laboratory.

Authorised Signatory

Dr Mousumi Pal
Ph.D (E...) Scientist
Auth... ...tory

Approved
State Level Environment Impact Assessment Authority
Jharkhand, Ranchi

Distribution Map of Sand Bars on Rivers During Post-Monsoon Period of Jamtara District, Jharkhand

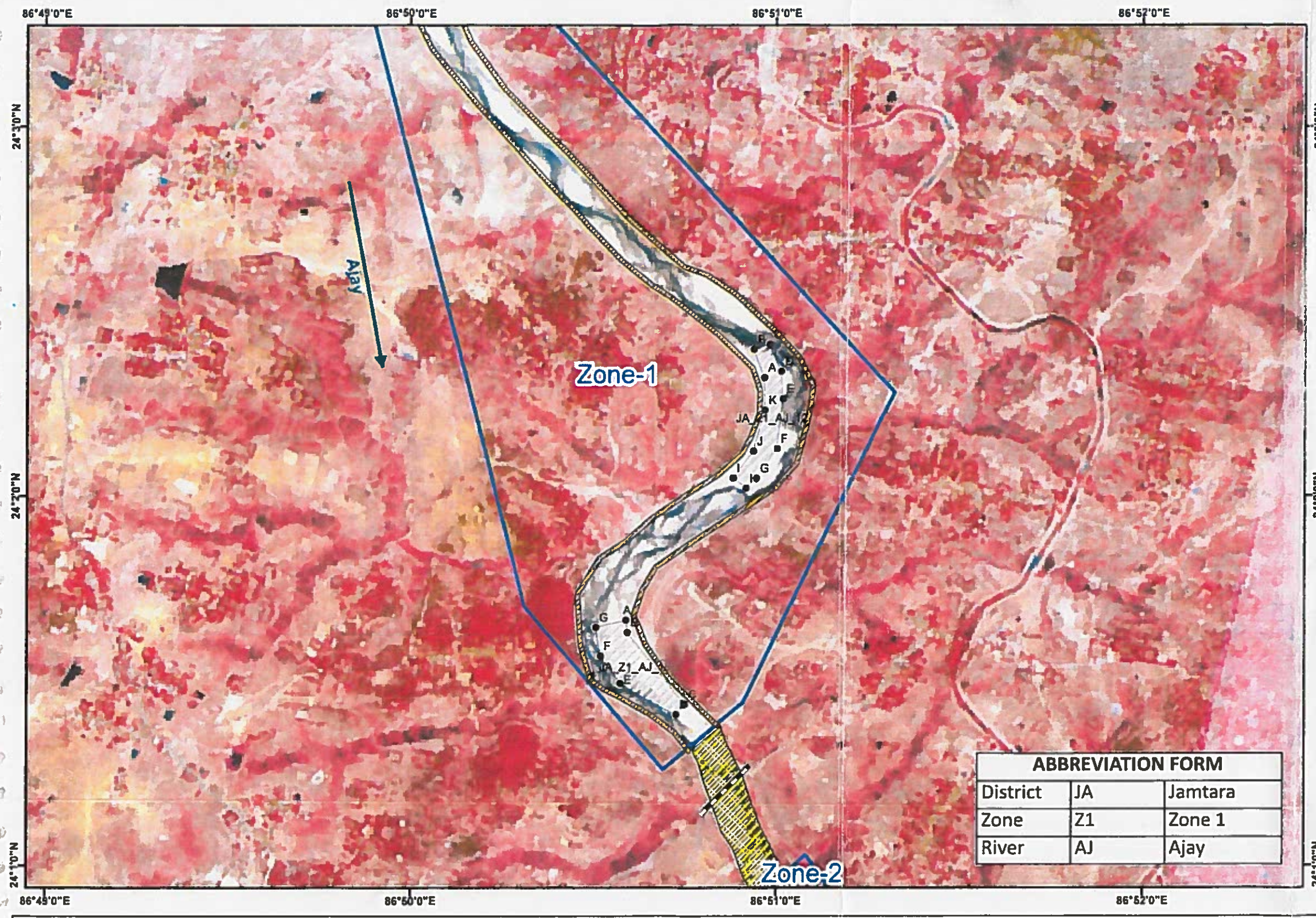

ABBREVIATION FORM		
District	JA	Jamtara
Zone	Z1	Zone 1
River	AJ	Ajay

Geo-Tagged Site Photograph

Approved
Jharkhand State Level Environment Impact Assessment Authority
Jharkhand, Ranchi

Legend

- Jamtara District Boundary
- Railway
- Bridge
- Sand Deposit Zone
- No Mining Zone
- Sand Ghat
- Safety Barrier
- River Flow Direction

Sand Ghat Code	Area (in Ha)
JA_Z1_AJ_1	7.96
JA_Z1_AJ_12	6.28

Limiting Coordinates of Zone 1	
Starting Point	86°50'5.93"E 24°3'23.768"N
Ending point	86°50'47.904"E 24°1'21.58"N

जिला खनन पदाधिकारी
जामताड़ा

River - Ajay
Sentinel 2 Satellite Imagery
Date of Capture: November, 2022 (Post-Monsoon)
Spatial Resolution: 10 m

N W E S

340 170 0 340 680 1,020
Meters

Distribution Map of Sand Bars on Rivers During Post-Monsoon Period of Jamtara District, Jharkhand

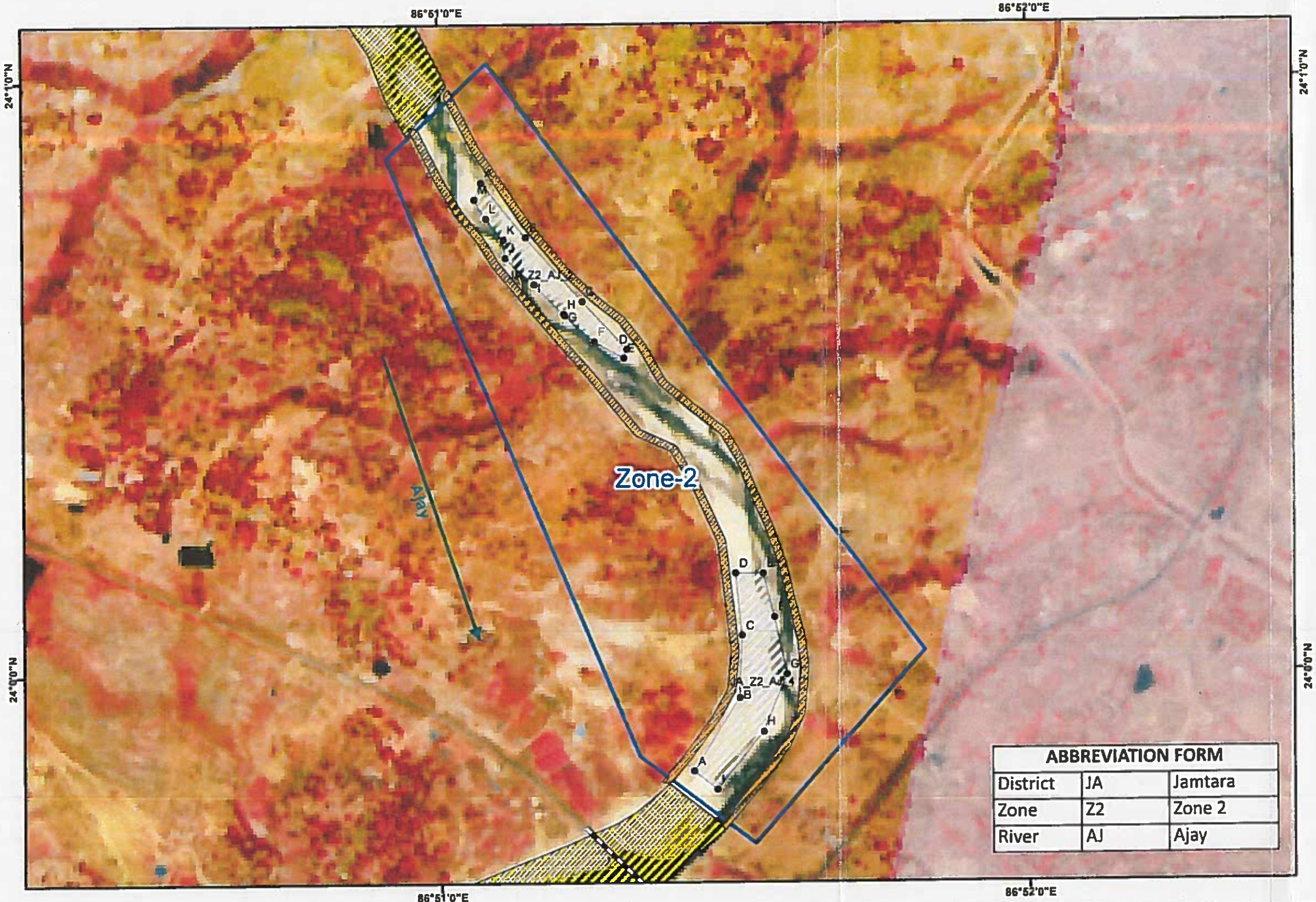

ABBREVIATION FORM		
District	JA	Jamtara
Zone	Z2	Zone 2
River	AJ	Ajay

Geo-Tagged Site Photograph

Legend

- Jamtara District Boundary
- Railway
- Bridge
- Sand Deposit Zone
- No Mining Zone
- Sand Ghat
- Safety Barrier
- River Flow Direction

Sand Ghat Code	Area (in Ha)
JA_Z2_AJ_2	4.15
JA_Z2_AJ_4	7.13

Limiting Coordinates of Zone 2	
Starting Point	86°50'58.9"E 24°0'56.679"N
Ending point	86°51'26.934"E 23°59'46.925"N

State Level Environment Impact Assessment Authority * Jharkhand, Ranchi *
Approved

River - Ajay
Sentinel 2 Satellite Imagery
Date of Capture: November, 2022(Post-Monsoon)
Spatial Resolution: 10 m

210 105 0 210 420 630
Meters

Distribution Map of Sand Bars on Rivers During Post-Monsoon Period of Jamtara District, Jharkhand

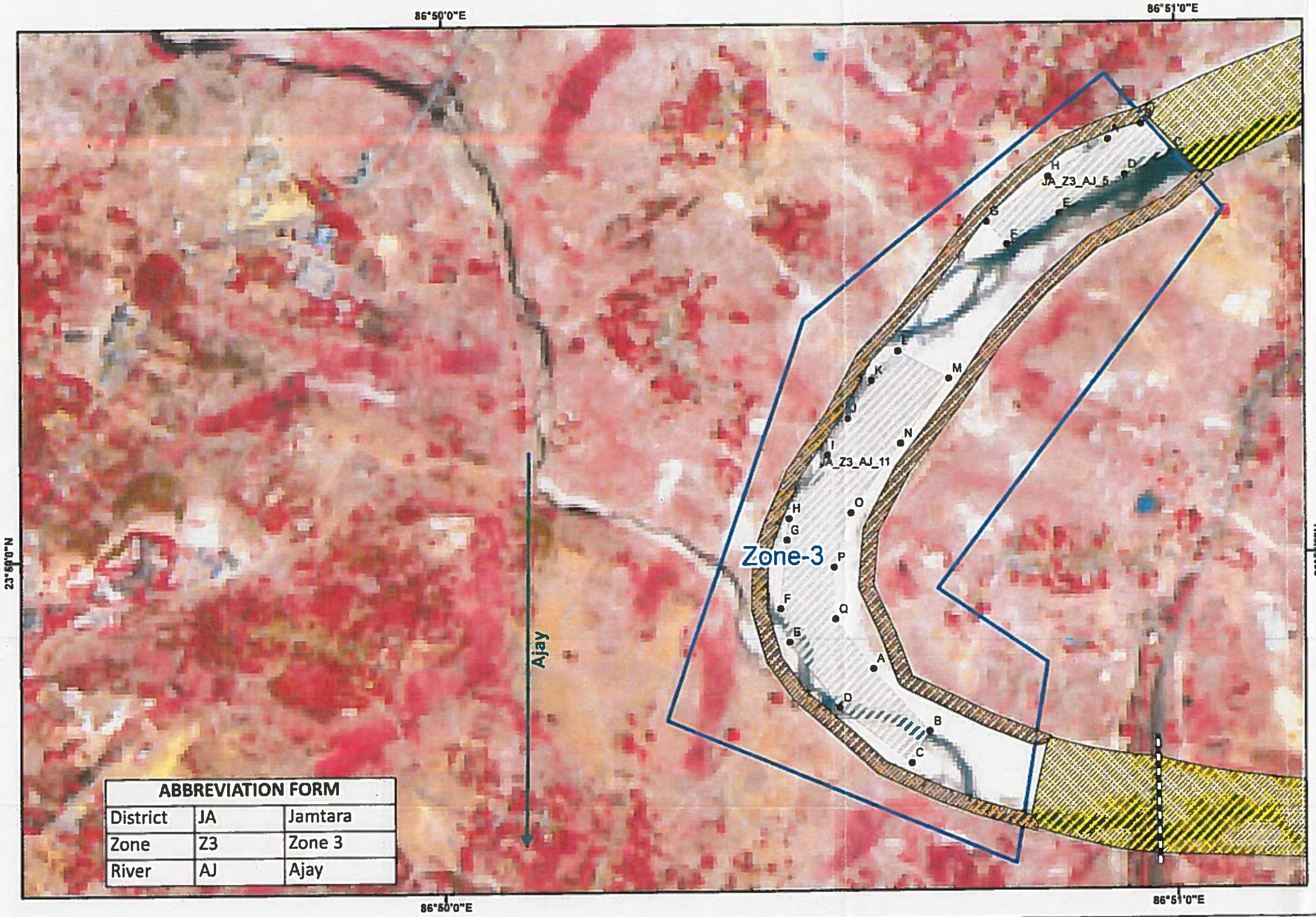

ABBREVIATION FORM		
District	JA	Jamtara
Zone	Z3	Zone 3
River	AJ	Ajay

Geo-Tagged Site Photograph



Legend

- Jamtara District Boundary
- Railway
- Bridge
- Sand Deposit Zone
- No Mining Zone
- Sand Ghat
- Safety Barrier
- River Flow Direction

Sand Ghat Code	Area (in Ha)
JA_Z3_AJ_5	3.91
JA_Z3_AJ_11	13.87

Limiting Coordinates of Zone 3	
Starting Point	86°50'58.872"E 23°59'34.671"N
Ending point	86°50'48.146"E 23°58'42.438"N

जिला खनन पदाधिकारी
जामताड़ा

State Level Environment Impact Assessment Authority * Jharkhand, Ranchi
Approved

River - Ajay
Sentinel 2 Satellite Imagery
Date of Capture: November, 2022 (Post-Monsoon)
Spatial Resolution: 10 m

170 85 0 170 340 510
Meters

Distribution Map of Sand Bars on Rivers During Post-Monsoon Period of Jamtara District, Jharkhand

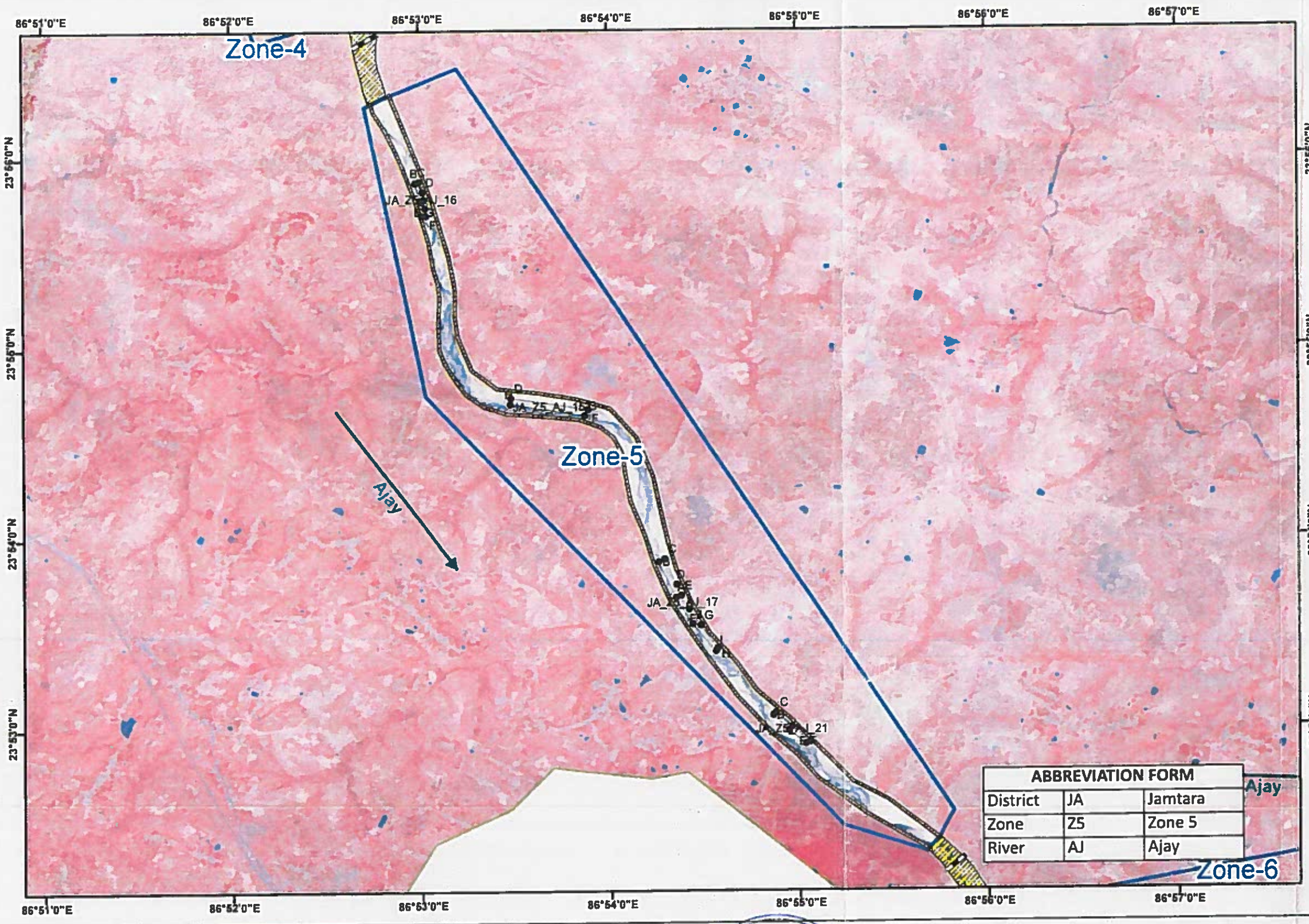

Drone Survey Site Photograph

ABBREVIATION FORM		
District	JA	Jamtara
Zone	Z5	Zone 5
River	AJ	Ajay

Legend

- Jamtara District Boundary
- Railway
- Bridge
- Sand Deposit Zone
- No Mining Zone
- Sand Ghat
- Safety Barrier
- River Flow Direction

Sand Ghat Code	Area (in Ha)
JA_Z5_AJ_15	4.39
JA_Z5_AJ_16	1.27
JA_Z5_AJ_17	4.95
JA_Z5_AJ_21	1.72

Limiting Coordinates of Zone 5	
Starting Point	86°52'53.333"E 23°56'22.838"N
Ending point	86°55'44.507"E 23°52'26.835"N

State Level Environment Impact Assessment Authority, Jharkhand, Ranchi — Approved

River - Ajay
Sentinel 2 Satellite Imagery
Date of Capture: November, 2022 (Post-Monsoon)
Spatial Resolution: 10 m

670 335 0 670 1,340 2,010 Meters

Distribution Map of Sand Bars on Rivers During Post-Monsoon Period of Jamtara District, Jharkhand

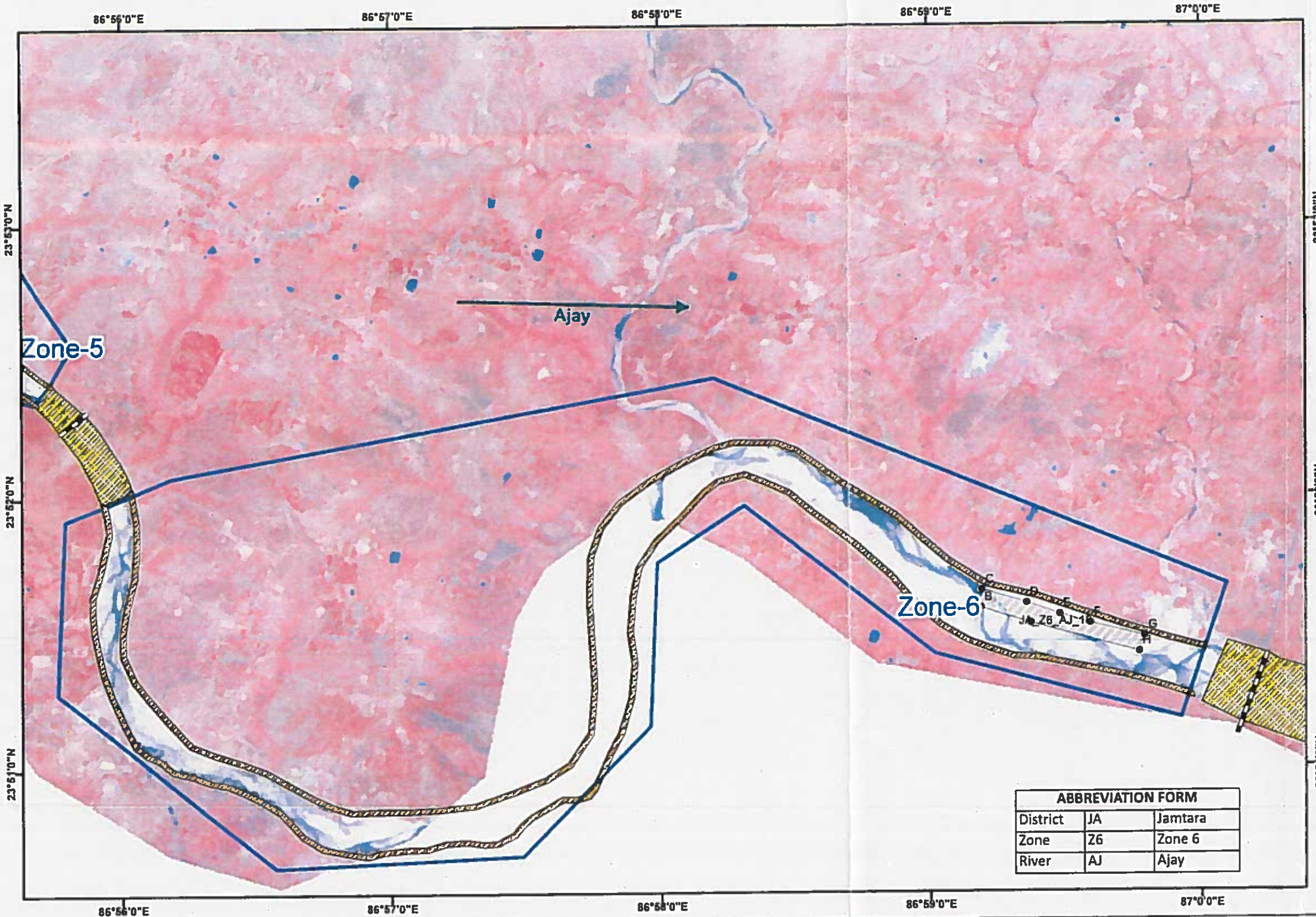

ABBREVIATION FORM		
District	JA	Jamtara
Zone	Z6	Zone 6
River	AJ	Ajay

Geo-Tagged Site Photograph



Legend

- Jamtara District Boundary
- Railway
- Bridge
- Sand Deposit Zone
- No Mining Zone
- Sand Ghat
- Safety Barrier
- River Flow Direction

Sand Ghat Code	Area (in Ha)
JA_Z6_AJ_18	11.78

Limiting Coordinates of Zone 5	
Starting Point	86°55'58.273"E 23°52'0.51"N
Ending point	87°0'0.215"E 23°51'21.66"N

State Level Environment Impact Assessment Authority * Jharkhand
Approved

River - Ajay
Sentinel 2 Satellite Imagery
Date of Capture: November, 2022 (Post-Monsoon)
Spatial Resolution: 10 m

470 235 0 470 940 1,410
Meters

Distribution Map of Sand Bars on Rivers During Post-Monsoon Period of Jamtara District, Jharkhand

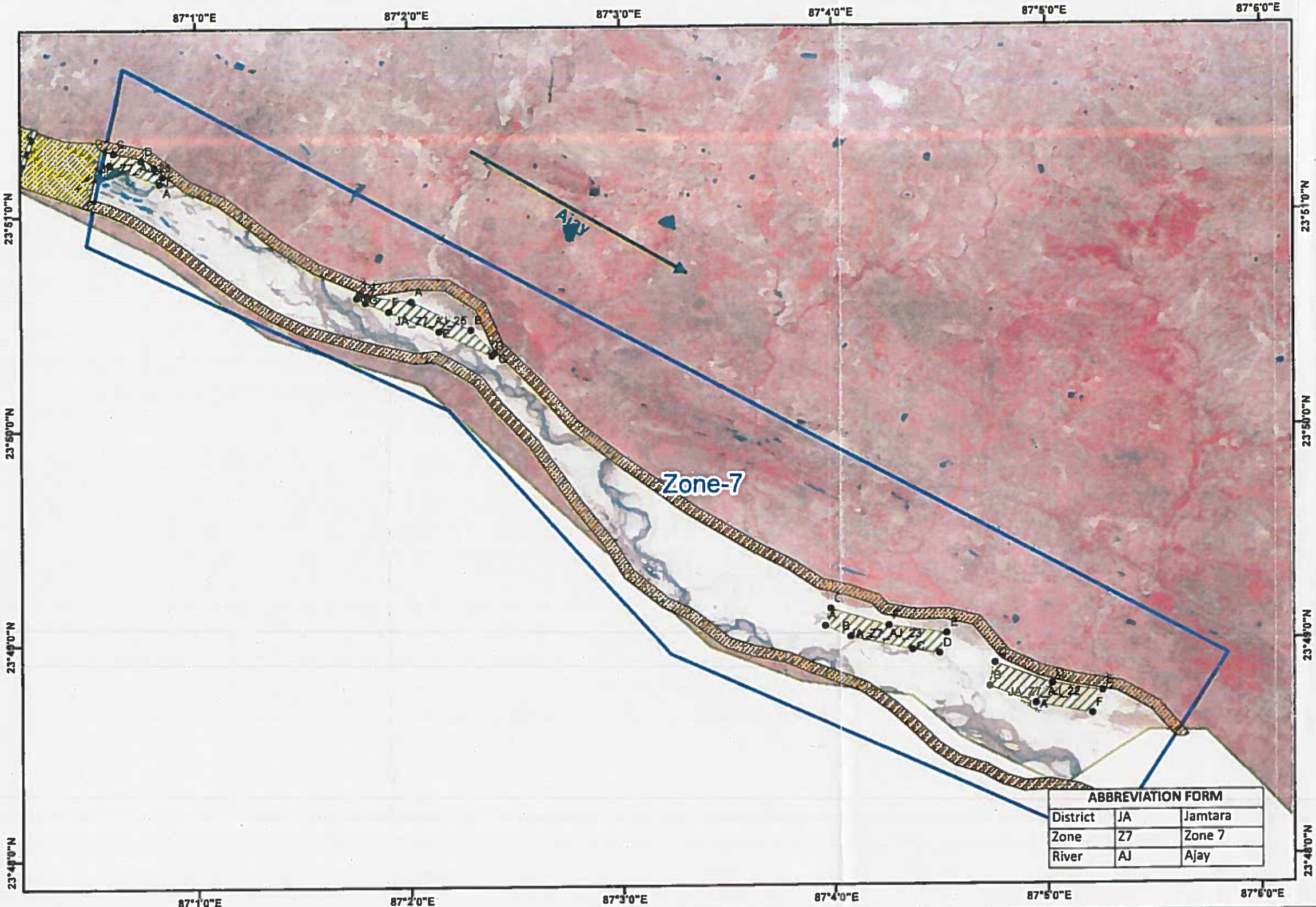

ABBREVIATION FORM		
District	JA	Jamtara
Zone	Z7	Zone 7
River	AJ	Ajay

Geo-Tagged Site Photograph



Legend

- Jamtara District Boundary
- Railway
- Bridge
- Sand Deposit Zone
- No Mining Zone
- Sand Ghat
- Safety Barrier
- River Flow Direction

Sand Ghat Code	Area(in Ha)
JA_Z7_AJ_22	17.56
JA_Z7_AJ_23	16.36
JA_Z7_AJ_25	12.99
JA_Z7_AJ_26	4.9

Limiting Coordinates of Zone 7	
Starting Point	87°0'34.059"E 23°51'13.197"N
Ending point	87°5'31.945"E 23°48'27.353"N

Approved

State Level Environment Impact Assessment Authority * Jharkhand, Ranchi *

River - Ajay
Sentinel 2 Satellite Imagery
Date of Capture: November, 2022 (Post-Monsoon)
Spatial Resolution: 10 m

590 295 0 590 1,180 1,770
Meters

Distribution Map of Sand Bars on Rivers During Post-Monsoon Period of Jamtara District, Jharkhand

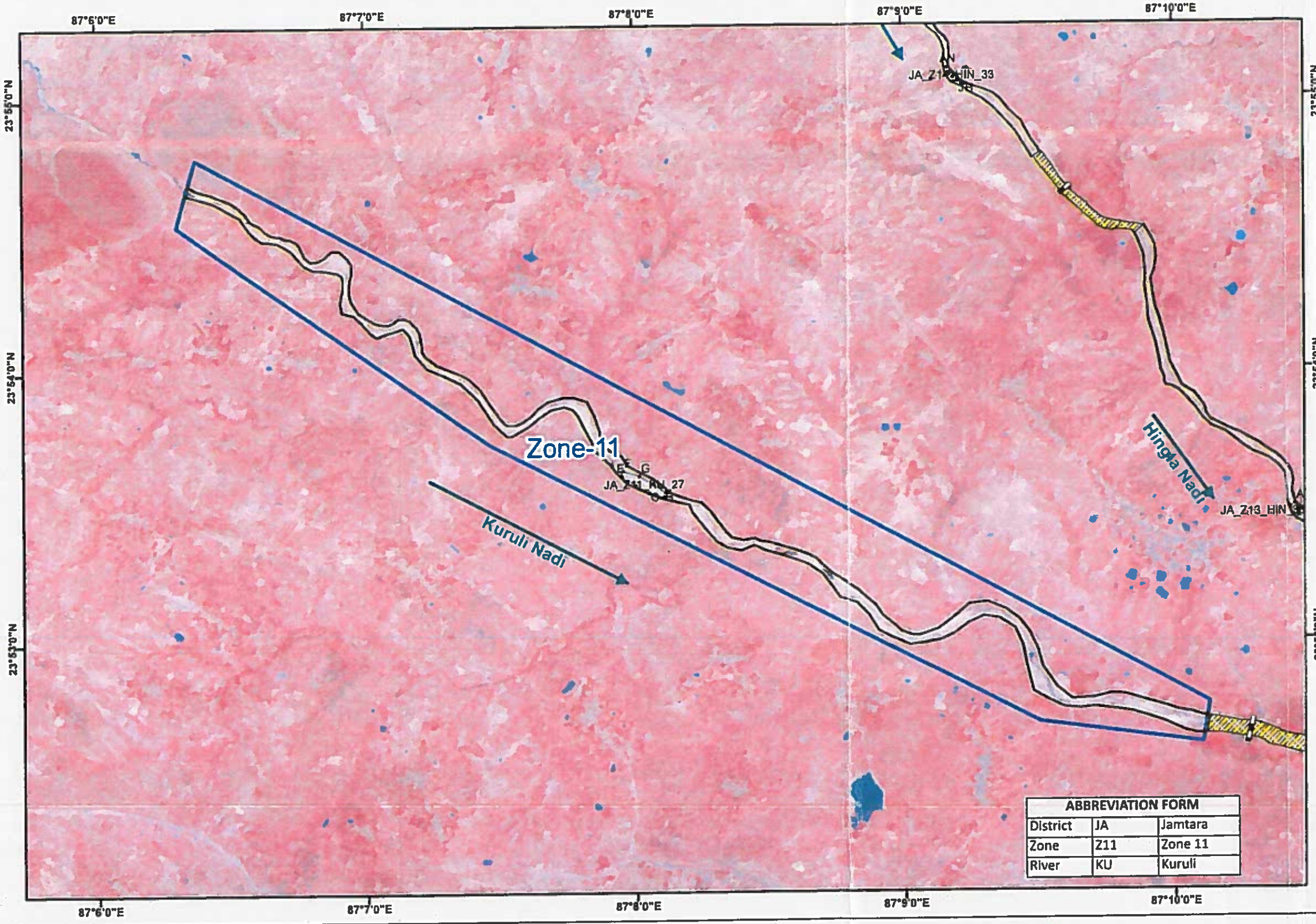

ABBREVIATION FORM		
District	JA	Jamtara
Zone	Z11	Zone 11
River	KU	Kuruli

Drone Surveyed Site Photograph

Legend

- Jamtara District Boundary
- Railway
- Bridge
- Sand Deposit Zone
- No Mining Zone
- Sand Ghat
- Safety Barrier
- River Flow Direction

Sand Ghat Code	Area (in Ha)
JA_Z11_KU_27	1.61

Limiting Coordinates of Zone 11	
Starting Point	87°6'19.858"E 23°54'39.468"N
Ending point	87°6'18.856"E 23°54'39.71"N

State Level Environment Impact Assessment Authority * Jharkhand, Ranchi * Approved

River - Kuruli
Sentinel 2 Satellite Imagery
Date of Capture: November, 2022 (Post-Monsoon)
Spatial Resolution: 10 m

470 235 0 470 940 1,410 Meters

Map showing 10m x 10m Grid Points Inside Sand Ghat In Ajay River In Jamtara District



ABBREVIATION FORM		
District	JA	Jamtara
Zone	Z1	Zone 1
River	AJ	Ajay

Legend

- Sand Ghat Grid Points
- Sand Ghat Boundary

Sand Ghat Code	Area (in Ha)
JA_Z1_AJ_1	7.96

State Level Environment Impact Assessment Authority * Jharkhand
Approved

40 20 0 40 80 120 Meters

Map showing 10m x 10m Grid Points Inside Sand Ghat In Ajay River In Jamtara District

86°51'0"E

N

86°51'0"E

ABBREVIATION FORM		
District	JA	Jamtara
Zone	Z2	Zone 2
River	AJ	Ajay

Legend

- Sand Ghat Grid Points
- Sand Ghat Boundary

Sand Ghat Code	Area (in Ha)
JA_Z2_AJ_2	4.15

State Level Environment Impact Assessment Authority

60 30 0 60 120 180 Meters

Map showing 10m x 10m Grid Points Inside Sand Ghat In Ajay River In Jamtara District



N

24°0'0"N

24°0'0"N

ABBREVIATION FORM		
District	JA	Jamtara
Zone	Z2	Zone 2
River	AJ	Ajay

Legend

- Sand Ghat Grid Points
- Sand Ghat Boundary

Sand Ghat Code	Area (in Ha)
JA_Z2_AJ_4	7.13

State Level Environment Impact Assessment Authority * Jharkhand
Approved

60 30 0 60 120 180 Meters

Map showing 10m x 10m Grid Points Inside Sand Ghat In Ajay River In Jamtara District

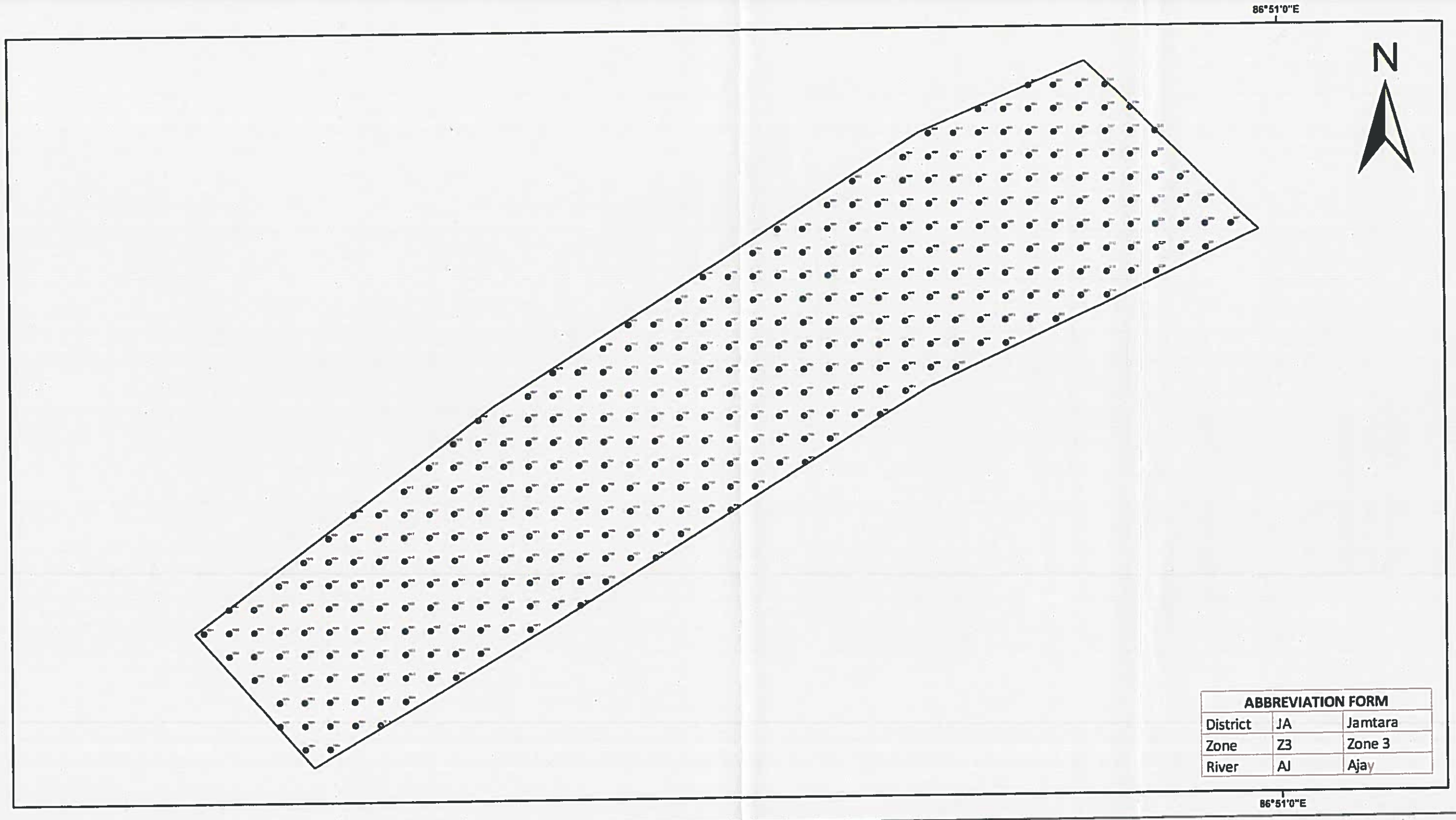

ABBREVIATION FORM		
District	JA	Jamtara
Zone	Z3	Zone 3
River	AJ	Ajay

Legend

- Sand Ghat Grid Points
- Sand Ghat Boundary

Sand Ghat Code	Area (in Ha)
JA_Z3_AJ_5	3.91

State Level Environment Impact Assessment Authority
जामताड़ा
Approved

25 12.5 0 25 50 75 Meters

Map showing 10m x 10m Grid Points Inside Sand Ghat In Ajay River In Jamtara District

86°52'0"E

N



ABBREVIATION FORM		
District	JA	Jamtara
Zone	Z4	Zone 4
River	AJ	Ajay

86°52'0"E

Legend

- Sand Ghat Grid Points
- Sand Ghat Boundary

Sand Ghat Code	Area (in Ha)
JA_Z4_AJ_6	3.68

State Level Environment Impact Assessment Authority * Jharkhand
Approved

50 25 0 50 100 150 Meters

Map showing 10m x 10m Grid Points Inside Sand Ghat In Ajay River In Jamtara District

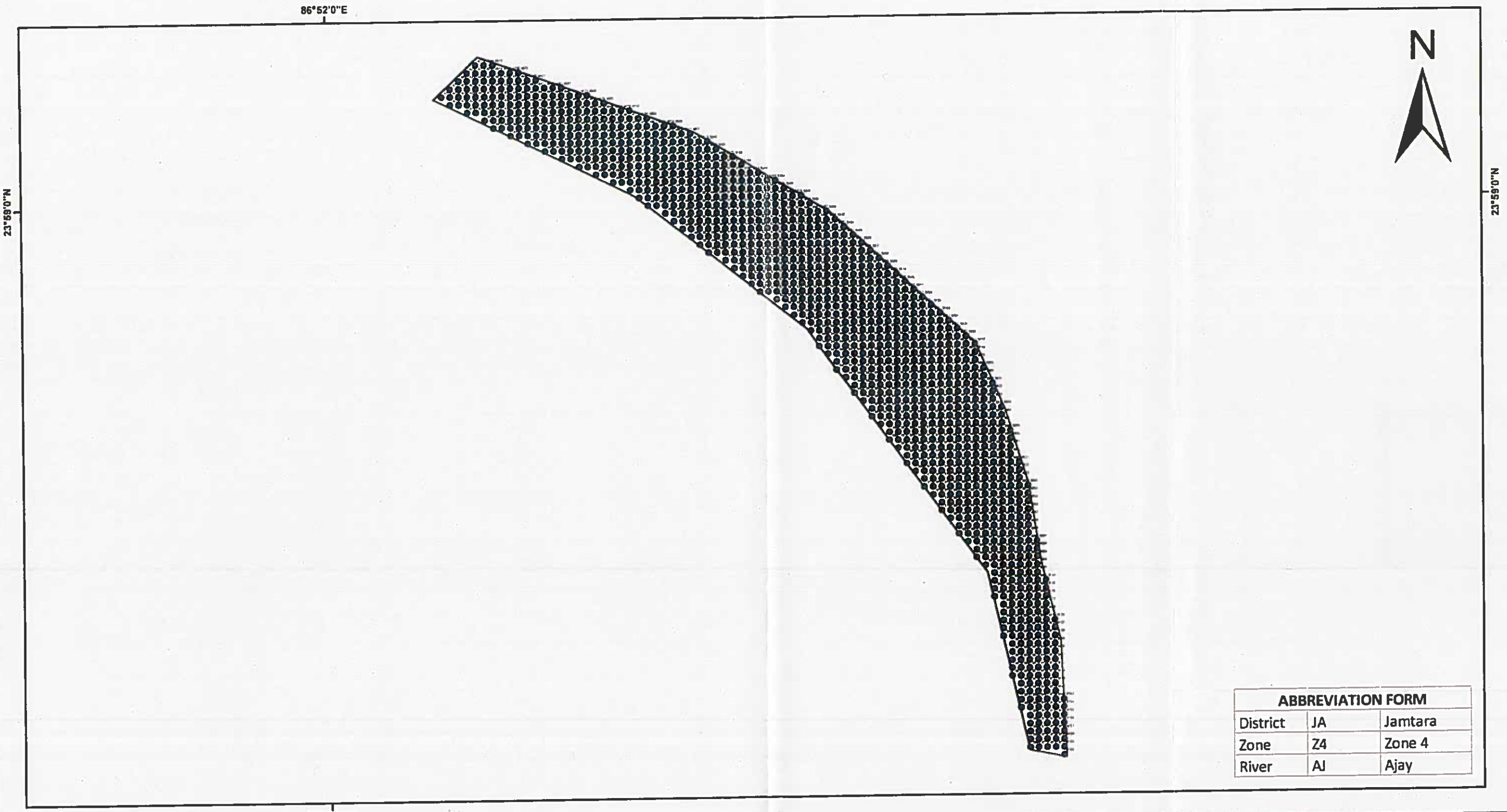

ABBREVIATION FORM		
District	JA	Jamtara
Zone	Z4	Zone 4
River	AJ	Ajay

Legend

- Sand Ghat Grid Points
- Sand Ghat Boundary

Sand Ghat Code	Area (in Ha)
JA_Z4_AJ_8	11.82

State Level Environment Impact Assessment Authority * Approved *

80 40 0 80 160 240 Meters

Map showing 10m x 10m Grid Points Inside Sand Ghat In Ajay River In Jamtara District

86°52'0"E

N

86°52'0"E

ABBREVIATION FORM		
District	JA	Jamtara
Zone	Z4	Zone 4
River	AJ	Ajay

Legend

- Sand Ghat Grid Points
- Sand Ghat Boundary

Sand Ghat Code	Area (in Ha)
JA_Z4_AJ_9	4.16

जिला खनन पदाधिकारी

State Level Environment Impact Assessment Authority
Approved

30 15 0 30 60 90 Meters

Map showing 10m x 10m Grid Points Inside Sand Ghat In Ajay River In Jamtara District



ABBREVIATION FORM		
District	JA	Jamtara
Zone	Z3	Zone 3
River	AJ	Ajay

Legend

- Sand Ghat Grid Points
- Sand Ghat Boundary

Sand Ghat Code	Area (in Ha)
JA_Z3_AJ_11	13.8

State Level Environment Impact Assessment Authority * Approved * Jharkhand

90 45 0 90 180 270 Meters

Map showing 10m x 10m Grid Points Inside Sand Ghat In Ajay River In Jamtara District



N

ABBREVIATION FORM		
District	JA	Jamtara
Zone	Z1	Zone 1
River	AJ	Ajay

Legend

- Sand Ghat Grid Points
- Sand Ghat Boundary

Sand Ghat Code	Area (in Ha)
JA_Z1_AJ_13	1.74

20 10 0 20 40 60 Meters

Map showing 10m x 10m Grid Points Inside Sand Ghat In Ajay River In Jamtara District

86°54'0"E



ABBREVIATION FORM		
District	JA	Jamtara
Zone	Z5	Zone 5
River	AJ	Ajay

86°54'0"E

Legend

- Sand Ghat Grid Points
- Sand Ghat Boundary

Sand Ghat Code	Area (in Ha)
JA_Z5_AJ_17	4.85

Approved
State Level Environment Impact Assessment Authority * Jharkhand, Ranchi *

80 40 0 80 160 240 Meters

Map showing 10m x 10m Grid Points Inside Sand Ghat In Ajay River In Jamtara District



ABBREVIATION FORM		
District	JA	Jamtara
Zone	Z5	Zone 5
River	AJ	Ajay

Legend

- Sand Ghat Grid Points
- Sand Ghat Boundary

Sand Ghat Code	Area (in Ha)
JA_Z5_AJ_21	1.72

Approved
State Environment Impact Assessment Authority
Ranchi, Jharkhand

25 12.5 0

30 15 0 30 60 90 Meters

Map showing 10m x 10m Grid Points Inside Sand Ghat In Ajay River In Jamtara District

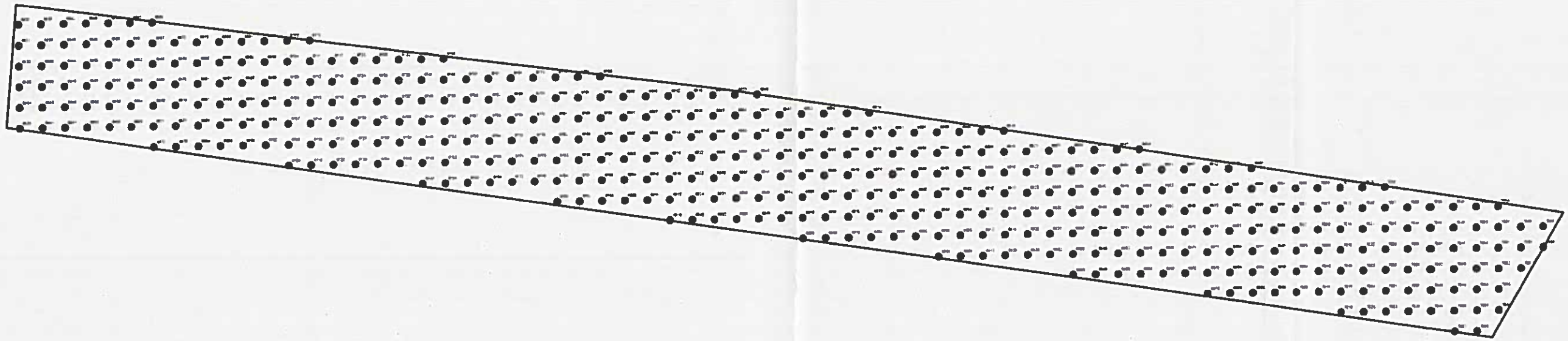

N

ABBREVIATION FORM		
District	JA	Jamtara
Zone	Z5	Zone 5
River	AJ	Ajay

Legend

- Sand Ghat Grid Points
- Sand Ghat Boundary

Sand Ghat Code	Area (in Ha)
JA_Z5_AJ_15	4.39

Approved

30 15 0 30 60 90 Meters

TABLE REPRESENTING ELEVATION (in m) WITH RESPECT TO 10m X 10m GRID WITHIN POTENTIAL SAND GHATS IN JAMTARA DISTRICT OF JHARKHAND STATE

751	JA_Z1_AJ_1	24° 1' 36.211" N	86° 50' 32.301" E	91.35
752	JA_Z1_AJ_1	24° 1' 35.886" N	86° 50' 32.301" E	90.75
753	JA_Z1_AJ_1	24° 1' 35.561" N	86° 50' 32.302" E	90.67
754	JA_Z1_AJ_1	24° 1' 35.235" N	86° 50' 32.302" E	90.92
755	JA_Z1_AJ_1	24° 1' 34.910" N	86° 50' 32.303" E	90.78
756	JA_Z1_AJ_1	24° 1' 34.585" N	86° 50' 32.303" E	90.80
757	JA_Z1_AJ_1	24° 1' 34.260" N	86° 50' 32.303" E	90.61
758	JA_Z1_AJ_1	24° 1' 33.935" N	86° 50' 32.304" E	90.69
759	JA_Z1_AJ_1	24° 1' 33.610" N	86° 50' 32.304" E	90.59
760	JA_Z3_AJ_11	23° 59' 9.889" N	86° 50' 32.479" E	84.75
761	JA_Z3_AJ_11	23° 59' 9.563" N	86° 50' 32.480" E	84.79
762	JA_Z3_AJ_11	23° 59' 9.238" N	86° 50' 32.480" E	84.71
763	JA_Z3_AJ_11	23° 59' 8.913" N	86° 50' 32.481" E	84.73
764	JA_Z3_AJ_11	23° 59' 8.588" N	86° 50' 32.481" E	84.69
765	JA_Z3_AJ_11	23° 59' 8.263" N	86° 50' 32.481" E	84.86
766	JA_Z3_AJ_11	23° 59' 7.938" N	86° 50' 32.482" E	84.95
767	JA_Z3_AJ_11	23° 59' 7.612" N	86° 50' 32.482" E	85.12
768	JA_Z3_AJ_11	23° 59' 7.287" N	86° 50' 32.483" E	85.14
769	JA_Z3_AJ_11	23° 59' 6.962" N	86° 50' 32.483" E	85.31
770	JA_Z3_AJ_11	23° 59' 6.637" N	86° 50' 32.483" E	85.39
771	JA_Z3_AJ_11	23° 59' 6.312" N	86° 50' 32.484" E	85.42
772	JA_Z3_AJ_11	23° 59' 5.987" N	86° 50' 32.484" E	85.51
773	JA_Z3_AJ_11	23° 59' 5.661" N	86° 50' 32.485" E	85.45
774	JA_Z3_AJ_11	23° 59' 5.336" N	86° 50' 32.485" E	85.34
775	JA_Z3_AJ_11	23° 59' 5.011" N	86° 50' 32.485" E	85.29
776	JA_Z3_AJ_11	23° 59' 4.686" N	86° 50' 32.486" E	85.40
777	JA_Z3_AJ_11	23° 59' 4.361" N	86° 50' 32.486" E	85.54
778	JA_Z3_AJ_11	23° 59' 4.036" N	86° 50' 32.487" E	85.68
779	JA_Z3_AJ_11	23° 59' 3.710" N	86° 50' 32.487" E	85.77
780	JA_Z3_AJ_11	23° 59' 3.385" N	86° 50' 32.487" E	85.92
781	JA_Z3_AJ_11	23° 59' 3.060" N	86° 50' 32.488" E	85.87
782	JA_Z3_AJ_11	23° 59' 2.735" N	86° 50' 32.488" E	85.99
783	JA_Z3_AJ_11	23° 59' 2.410" N	86° 50' 32.489" E	86.00
784	JA_Z3_AJ_11	23° 59' 2.085" N	86° 50' 32.489" E	86.05
785	JA_Z3_AJ_11	23° 59' 1.760" N	86° 50' 32.489" E	85.96
786	JA_Z3_AJ_11	23° 59' 1.434" N	86° 50' 32.490" E	85.80
787	JA_Z3_AJ_11	23° 59' 1.109" N	86° 50' 32.490" E	86.00
788	JA_Z3_AJ_11	23° 59' 0.784" N	86° 50' 32.490" E	85.76
789	JA_Z3_AJ_11	23° 58' 54.281" N	86° 50' 32.498" E	84.73
790	JA_Z3_AJ_11	23° 58' 53.956" N	86° 50' 32.499" E	85.20
791	JA_Z3_AJ_11	23° 58' 53.630" N	86° 50' 32.499" E	85.04
792	JA_Z3_AJ_11	23° 58' 53.305" N	86° 50' 32.500" E	84.85
793	JA_Z3_AJ_11	23° 58' 52.980" N	86° 50' 32.500" E	85.18
794	JA_Z3_AJ_11	23° 58' 52.655" N	86° 50' 32.500" E	84.55
795	JA_Z3_AJ_11	23° 58' 52.330" N	86° 50' 32.501" E	84.41
796	JA_Z3_AJ_11	23° 58' 52.005" N	86° 50' 32.501" E	84.36
797	JA_Z3_AJ_11	23° 58' 51.679" N	86° 50' 32.502" E	84.37
798	JA_Z3_AJ_11	23° 58' 51.354" N	86° 50' 32.502" E	84.72
799	JA_Z3_AJ_11	23° 58' 51.029" N	86° 50' 32.502" E	84.72
800	JA_Z3_AJ_11	23° 58' 50.704" N	86° 50' 32.503" E	84.71
801	JA_Z3_AJ_11	23° 58' 50.379" N	86° 50' 32.503" E	84.48
802	JA_Z3_AJ_11	23° 58' 50.054" N	86° 50' 32.504" E	84.26
803	JA_Z3_AJ_11	23° 58' 49.729" N	86° 50' 32.504" E	84.35
804	JA_Z3_AJ_11	23° 58' 49.403" N	86° 50' 32.504" E	84.31
805	JA_Z3_AJ_11	23° 58' 49.078" N	86° 50' 32.505" E	84.20
806	JA_Z3_AJ_11	23° 58' 48.753" N	86° 50' 32.505" E	84.21
807	JA_Z3_AJ_11	23° 58' 48.428" N	86° 50' 32.506" E	83.60
808	JA_Z3_AJ_11	23° 58' 48.103" N	86° 50' 32.506" E	83.73
809	JA_Z3_AJ_11	23° 58' 47.778" N	86° 50' 32.506" E	83.64
810	JA_Z1_AJ_13	24° 1' 48.893" N	86° 50' 32.640" E	91.70
811	JA_Z1_AJ_13	24° 1' 48.567" N	86° 50' 32.640" E	91.72
812	JA_Z1_AJ_13	24° 1' 48.242" N	86° 50' 32.640" E	91.66
813	JA_Z1_AJ_13	24° 1' 47.917" N	86° 50' 32.641" E	91.46
814	JA_Z1_AJ_13	24° 1' 47.592" N	86° 50' 32.641" E	90.96
815	JA_Z1_AJ_13	24° 1' 47.267" N	86° 50' 32.642" E	91.03
816	JA_Z1_AJ_13	24° 1' 46.942" N	86° 50' 32.642" E	90.90
817	JA_Z1_AJ_13	24° 1' 46.616" N	86° 50' 32.642" E	90.88
818	JA_Z1_AJ_1	24° 1' 44.665" N	86° 50' 32.645" E	90.69
819	JA_Z1_AJ_1	24° 1' 44.340" N	86° 50' 32.645" E	90.80
820	JA_Z1_AJ_1	24° 1' 44.015" N	86° 50' 32.646" E	90.88
821	JA_Z1_AJ_1	24° 1' 43.690" N	86° 50' 32.646" E	90.78
822	JA_Z1_AJ_1	24° 1' 43.365" N	86° 50' 32.646" E	90.78
823	JA_Z1_AJ_1	24° 1' 43.040" N	86° 50' 32.647" E	90.68
824	JA_Z1_AJ_1	24° 1' 42.715" N	86° 50' 32.647" E	90.92
825	JA_Z1_AJ_1	24° 1' 42.389" N	86° 50' 32.648" E	91.02
826	JA_Z1_AJ_1	24° 1' 42.064" N	86° 50' 32.648" E	91.07
827	JA_Z1_AJ_1	24° 1' 41.739" N	86° 50' 32.648" E	91.23
828	JA_Z1_AJ_1	24° 1' 41.414" N	86° 50' 32.649" E	91.13
829	JA_Z1_AJ_1	24° 1' 41.089" N	86° 50' 32.649" E	91.23
830	JA_Z1_AJ_1	24° 1' 40.764" N	86° 50' 32.650" E	91.59
831	JA_Z1_AJ_1	24° 1' 40.438" N	86° 50' 32.650" E	91.34
832	JA_Z1_AJ_1	24° 1' 40.113" N	86° 50' 32.650" E	91.18
833	JA_Z1_AJ_1	24° 1' 39.788" N	86° 50' 32.651" E	91.19
834	JA_Z1_AJ_1	24° 1' 39.463" N	86° 50' 32.651" E	91.23
835	JA_Z1_AJ_1	24° 1' 39.138" N	86° 50' 32.652" E	91.22
836	JA_Z1_AJ_1	24° 1' 38.813" N	86° 50' 32.652" E	91.23
837	JA_Z1_AJ_1	24° 1' 38.487" N	86° 50' 32.652" E	91.21
838	JA_Z1_AJ_1	24° 1' 38.162" N	86° 50' 32.653" E	91.26
839	JA_Z1_AJ_1	24° 1' 37.837" N	86° 50' 32.653" E	91.30
840	JA_Z1_AJ_1	24° 1' 37.512" N	86° 50' 32.654" E	91.28
841	JA_Z1_AJ_1	24° 1' 37.187" N	86° 50' 32.654" E	91.15
842	JA_Z1_AJ_1	24° 1' 36.862" N	86° 50' 32.654" E	91.16
843	JA_Z1_AJ_1	24° 1' 36.536" N	86° 50' 32.655" E	91.12
844	JA_Z1_AJ_1	24° 1' 36.211" N	86° 50' 32.655" E	91.06
845	JA_Z1_AJ_1	24° 1' 35.886" N	86° 50' 32.655" E	90.97
846	JA_Z1_AJ_1	24° 1' 35.561" N	86° 50' 32.656" E	90.86
847	JA_Z1_AJ_1	24° 1' 35.236" N	86° 50' 32.656" E	90.64
848	JA_Z1_AJ_1	24° 1' 34.911" N	86° 50' 32.657" E	90.66
849	JA_Z1_AJ_1	24° 1' 34.586" N	86° 50' 32.657" E	90.67
850	JA_Z1_AJ_1	24° 1' 34.260" N	86° 50' 32.657" E	90.62
851	JA_Z1_AJ_1	24° 1' 33.935" N	86° 50' 32.658" E	90.70
852	JA_Z1_AJ_1	24° 1' 33.610" N	86° 50' 32.658" E	90.83
853	JA_Z1_AJ_1	24° 1' 33.285" N	86° 50' 32.659" E	90.61
854	JA_Z3_AJ_11	23° 59' 10.539" N	86° 50' 32.833" E	84.72
855	JA_Z3_AJ_11	23° 59' 10.214" N	86° 50' 32.833" E	84.73
856	JA_Z3_AJ_11	23° 59' 9.889" N	86° 50' 32.833" E	84.74
857	JA_Z3_AJ_11	23° 59' 9.564" N	86° 50' 32.834" E	84.70
858	JA_Z3_AJ_11	23° 59' 9.239" N	86° 50' 32.834" E	84.71
859	JA_Z3_AJ_11	23° 59' 8.913" N	86° 50' 32.834" E	84.73
860	JA_Z3_AJ_11	23° 59' 8.588" N	86° 50' 32.835" E	84.85
861	JA_Z3_AJ_11	23° 59' 8.263" N	86° 50' 32.835" E	84.94
862	JA_Z3_AJ_11	23° 59' 7.938" N	86° 50' 32.836" E	85.07
863	JA_Z3_AJ_11	23° 59' 7.613" N	86° 50' 32.836" E	85.24
864	JA_Z3_AJ_11	23° 59' 7.288" N	86° 50' 32.836" E	85.30
865	JA_Z3_AJ_11	23° 59' 6.962" N	86° 50' 32.837" E	85.36
866	JA_Z3_AJ_11	23° 59' 6.637" N	86° 50' 32.837" E	85.49
867	JA_Z3_AJ_11	23° 59' 6.312" N	86° 50' 32.838" E	85.52
868	JA_Z3_AJ_11	23° 59' 5.987" N	86° 50' 32.838" E	85.44
869	JA_Z3_AJ_11	23° 59' 5.662" N	86° 50' 32.838" E	85.37
870	JA_Z3_AJ_11	23° 59' 5.337" N	86° 50' 32.839" E	85.34
871	JA_Z3_AJ_11	23° 59' 5.011" N	86° 50' 32.839" E	85.41
872	JA_Z3_AJ_11	23° 59' 4.686" N	86° 50' 32.840" E	85.62
873	JA_Z3_AJ_11	23° 59' 4.361" N	86° 50' 32.840" E	85.74
874	JA_Z3_AJ_11	23° 59' 4.036" N	86° 50' 32.840" E	85.89
875	JA_Z3_AJ_11	23° 59' 3.711" N	86° 50' 32.841" E	85.95
876	JA_Z3_AJ_11	23° 59' 3.386" N	86° 50' 32.841" E	86.05
877	JA_Z3_AJ_11	23° 59' 3.061" N	86° 50' 32.842" E	86.00
878	JA_Z3_AJ_11	23° 59' 2.735" N	86° 50' 32.842" E	85.93
879	JA_Z3_AJ_11	23° 59' 2.410" N	86° 50' 32.842" E	85.99
880	JA_Z3_AJ_11	23° 59' 2.085" N	86° 50' 32.843" E	85.99
881	JA_Z3_AJ_11	23° 58' 53.631" N	86° 50' 32.853" E	84.71
882	JA_Z3_AJ_11	23° 58' 53.306" N	86° 50' 32.853" E	84.81
883	JA_Z3_AJ_11	23° 58' 52.980" N	86° 50' 32.854" E	84.78
884	JA_Z3_AJ_11	23° 58' 52.655" N	86° 50' 32.854" E	84.65
885	JA_Z3_AJ_11	23° 58' 52.330" N	86° 50' 32.855" E	84.63
886	JA_Z3_AJ_11	23° 58' 52.005" N	86° 50' 32.855" E	84.84
887	JA_Z3_AJ_11	23° 58' 51.680" N	86° 50' 32.855" E	84.86
888	JA_Z3_AJ_11	23° 58' 51.355" N	86° 50' 32.856" E	84.41
889	JA_Z3_AJ_11	23° 58' 51.030" N	86° 50' 32.856" E	84.77
890	JA_Z3_AJ_11	23° 58' 50.704" N	86° 50' 32.857" E	84.71
891	JA_Z3_AJ_11	23° 58' 50.379" N	86° 50' 32.857" E	84.63
892	JA_Z3_AJ_11	23° 58' 50.054" N	86° 50' 32.857" E	84.38
893	JA_Z3_AJ_11	23° 58' 49.729" N	86° 50' 32.858" E	84.41
894	JA_Z3_AJ_11	23° 58' 49.404" N	86° 50' 32.858" E	84.34
895	JA_Z3_AJ_11	23° 58' 49.079" N	86° 50' 32.859" E	84.25
896	JA_Z3_AJ_11	23° 58' 48.753" N	86° 50' 32.859" E	84.20
897	JA_Z3_AJ_11	23° 58' 48.428" N	86° 50' 32.859" E	83.65
898	JA_Z3_AJ_11	23° 58' 48.103" N	86° 50' 32.860" E	83.67
899	JA_Z3_AJ_11	23° 58' 47.778" N	86° 50' 32.860" E	83.64
900	JA_Z3_AJ_11	23° 58' 47.453" N	86° 50' 32.861" E	83.52
901	JA_Z1_AJ_13	24° 1' 49.218" N	86° 50' 32.993" E	91.59
902	JA_Z1_AJ_13	24° 1' 48.893" N	86° 50' 32.994" E	91.60
903	JA_Z1_AJ_13	24° 1' 48.568" N	86° 50' 32.994" E	91.67
904	JA_Z1_AJ_13	24° 1' 48.243" N	86° 50' 32.994" E	91.56
905	JA_Z1_AJ_13	24° 1' 47.917" N	86° 50' 32.995" E	91.09
906	JA_Z1_AJ_13	24° 1' 47.592" N	86° 50' 32.995" E	91.13
907	JA_Z1_AJ_13	24° 1' 47.267" N	86° 50' 32.996" E	91.04
908	JA_Z1_AJ_13	24° 1' 46.942" N	86° 50' 32.996" E	91.09
909	JA_Z1_AJ_1	24° 1' 44.991" N	86° 50' 32.998" E	90.55
910	JA_Z1_AJ_1	24° 1' 44.666" N	86° 50' 32.999" E	90.84
911	JA_Z1_AJ_1	24° 1' 44.341" N	86° 50' 32.999" E	90.90
912	JA_Z1_AJ_1	24° 1' 44.016" N	86° 50' 33.000" E	90.86
913	JA_Z1_AJ_1	24° 1' 43.690" N	86° 50' 33.000" E	90.99
914	JA_Z1_AJ_1	24° 1' 43.365" N	86° 50' 33.000" E	90.94
915	JA_Z1_AJ_1	24° 1' 43.040" N	86° 50' 33.001" E	91.23
916	JA_Z1_AJ_1	24° 1' 42.715" N	86° 50' 33.001" E	91.37
917	JA_Z1_AJ_1	24° 1' 42.390" N	86° 50' 33.002" E	91.60
918	JA_Z1_AJ_1	24° 1' 42.065" N	86° 50' 33.002" E	91.75
919	JA_Z1_AJ_1	24° 1' 41.739" N	86° 50' 33.002" E	91.66
920	JA_Z1_AJ_1	24° 1' 41.414" N	86° 50' 33.003" E	91.67
921	JA_Z1_AJ_1	24° 1' 41.089" N	86° 50' 33.003" E	91.56
922	JA_Z1_AJ_1	24° 1' 40.764" N	86° 50' 33.004" E	91.55
923	JA_Z1_AJ_1	24° 1' 40.439" N	86° 50' 33.004" E	91.41
924	JA_Z1_AJ_1	24° 1' 40.114" N	86° 50' 33.004" E	91.34
925	JA_Z1_AJ_1	24° 1' 39.788" N	86° 50' 33.005" E	91.33
926	JA_Z1_AJ_1	24° 1' 39.463" N	86° 50' 33.005" E	91.25
927	JA_Z1_AJ_1	24° 1' 39.138" N	86° 50' 33.006" E	91.32
928	JA_Z1_AJ_1	24° 1' 38.813" N	86° 50' 33.006" E	91.16
929	JA_Z1_AJ_1	24° 1' 38.488" N	86° 50' 33.006" E	91.15
930	JA_Z1_AJ_1	24° 1' 38.163" N	86° 50' 33.007" E	91.16
931	JA_Z1_AJ_1	24° 1' 37.837" N	86° 50' 33.007" E	91.02
932	JA_Z1_AJ_1	24° 1' 37.512" N	86° 50' 33.008" E	91.01
933	JA_Z1_AJ_1	24° 1' 37.187" N	86° 50' 33.008" E	90.99
934	JA_Z1_AJ_1	24° 1' 36.862" N	86° 50' 33.008" E	91.03
935	JA_Z1_AJ_1	24° 1' 36.537" N	86° 50' 33.009" E	91.04
936	JA_Z1_AJ_1	24° 1' 36.212" N	86° 50' 33.009" E	91.06
937	JA_Z1_AJ_1	24° 1' 35.887" N	86° 50' 33.010" E	90.95
938	JA_Z1_AJ_1	24° 1' 35.561" N	86° 50' 33.010" E	90.94
939	JA_Z1_AJ_1	24° 1' 35.236" N	86° 50' 33.010" E	91.01
940	JA_Z1_AJ_1	24° 1' 34.911" N	86° 50' 33.011" E	90.88
941	JA_Z1_AJ_1	24° 1' 34.586" N	86° 50' 33.011" E	90.77
942	JA_Z1_AJ_1	24° 1' 34.261" N	86° 50' 33.011" E	90.67
943	JA_Z1_AJ_1	24° 1' 33.936" N	86° 50' 33.012" E	90.82
944	JA_Z1_AJ_1	24° 1' 33.610" N	86° 50' 33.012" E	90.58
945	JA_Z1_AJ_1	24° 1' 33.285" N	86° 50' 33.013" E	90.56
946	JA_Z1_AJ_1	24° 1' 32.960" N	86° 50' 33.013" E	90.67
947	JA_Z1_AJ_1	24° 1' 32.635" N	86° 50' 33.013" E	90.77
948	JA_Z3_AJ_11	23° 59' 11.190" N	86° 50' 33.186" E	84.75
949	JA_Z3_AJ_11	23° 59' 10.865" N	86° 50' 33.186" E	84.65
950	JA_Z3_AJ_11	23° 59' 10.540" N	86° 50' 33.186" E	84.66
951	JA_Z3_AJ_11	23° 59' 10.214" N	86° 50' 33.187" E	84.70
952	JA_Z3_AJ_11	23° 59' 9.889" N	86° 50' 33.187" E	84.72
953	JA_Z3_AJ_11	23° 59' 9.564" N	86° 50' 33.188" E	84.70
954	JA_Z3_AJ_11	23° 59' 9.239" N	86° 50' 33.188" E	84.78
955	JA_Z3_AJ_11	23° 59' 8.914" N	86° 50' 33.188" E	84.90
956	JA_Z3_AJ_11	23° 59' 8.589" N	86° 50' 33.189" E	85.07
957	JA_Z3_AJ_11	23° 59' 8.263" N	86° 50' 33.189" E	85.25
958	JA_Z3_AJ_11	23° 59' 7.938" N	86° 50' 33.190" E	85.39
959	JA_Z3_AJ_11	23° 59' 7.613" N	86° 50' 33.190" E	85.45
960	JA_Z3_AJ_11	23° 59' 7.288" N	86° 50' 33.190" E	85.56
961	JA_Z3_AJ_11	23° 59' 6.963" N	86° 50' 33.191" E	85.46
962	JA_Z3_AJ_11	23° 59' 6.638" N	86° 50' 33.191" E	85.50
963	JA_Z3_AJ_11	23° 59' 6.312" N	86° 50' 33.192" E	85.39
964	JA_Z3_AJ_11	23° 59' 5.987" N	86° 50' 33.192" E	85.36
965	JA_Z3_AJ_11	23° 59' 5.662" N	86° 50' 33.192" E	85.42
966	JA_Z3_AJ_11	23° 59' 5.337" N	86° 50' 33.193" E	85.60
967	JA_Z3_AJ_11	23° 59' 5.012" N	86° 50' 33.193" E	85.82
968	JA_Z3_AJ_11	23° 59' 4.687" N	86° 50' 33.194" E	85.88
969	JA_Z3_AJ_11	23° 59' 4.362" N	86° 50' 33.194" E	86.00
970	JA_Z3_AJ_11	23° 59' 4.036" N	86° 50' 33.194" E	85.97
971	JA_Z3_AJ_11	23° 59' 3.711" N	86° 50' 33.195" E	85.96
972	JA_Z3_AJ_11	23° 59' 3.386" N	86° 50' 33.195" E	85.93
973	JA_Z3_AJ_11	23° 59' 3.061" N	86° 50' 33.196" E	85.84
974	JA_Z3_AJ_11	23° 58' 53.306" N	86° 50' 33.207" E	84.78
975	JA_Z3_AJ_11	23° 58' 52.981" N	86° 50' 33.208" E	84.83
976	JA_Z3_AJ_11	23° 58' 52.656" N	86° 50' 33.208" E	84.85
977	JA_Z3_AJ_11	23° 58' 52.331" N	86° 50' 33.209" E	84.81
978	JA_Z3_AJ_11	23° 58' 52.005" N	86° 50' 33.209" E	84.53
979	JA_Z3_AJ_11	23° 58' 51.680" N	86° 50' 33.209" E	84.73
980	JA_Z3_AJ_11	23° 58' 51.355" N	86° 50' 33.210" E	84.64
981	JA_Z3_AJ_11	23° 58' 51.030" N	86° 50' 33.210" E	84.68
982	JA_Z3_AJ_11	23° 58' 50.705" N	86° 50' 33.211" E	84.71
983	JA_Z3_AJ_11	23° 58' 50.380" N	86° 50' 33.211" E	84.59
984	JA_Z3_AJ_11	23° 58' 50.054" N	86° 50' 33.211" E	84.50
985	JA_Z3_AJ_11	23° 58' 49.729" N	86° 50' 33.212" E	84.43
986	JA_Z3_AJ_11	23° 58' 49.404" N	86° 50' 33.212" E	84.43
987	JA_Z3_AJ_11	23° 58' 49.079" N	86° 50' 33.213" E	84.28
988	JA_Z3_AJ_11	23° 58' 48.754" N	86° 50' 33.213" E	84.26
989	JA_Z3_AJ_11	23° 58' 48.429" N	86° 50' 33.213" E	84.23
990	JA_Z3_AJ_11	23° 58' 48.103" N	86° 50' 33.214" E	83.54
991	JA_Z3_AJ_11	23° 58' 47.778" N	86° 50' 33.214" E	83.69
992	JA_Z3_AJ_11	23° 58' 47.453" N	86° 50' 33.214" E	83.56
993	JA_Z3_AJ_11	23° 58' 47.128" N	86° 50' 33.215" E	83.71
994	JA_Z1_AJ_13	24° 1' 49.544" N	86° 50' 33.347" E	91.53
995	JA_Z1_AJ_13	24° 1' 49.218" N	86° 50' 33.347" E	91.46
996	JA_Z1_AJ_13	24° 1' 48.893" N	86° 50' 33.348" E	91.38
997	JA_Z1_AJ_13	24° 1' 48.568" N	86° 50' 33.348" E	91.23
998	JA_Z1_AJ_13	24° 1' 48.243" N	86° 50' 33.348" E	90.96
999	JA_Z1_AJ_13	24° 1' 47.918" N	86° 50' 33.349" E	91.07
1000	JA_Z1_AJ_13	24° 1' 47.593" N	86° 50' 33.349" E	90.90
1001	JA_Z1_AJ_13	24° 1' 47.267" N	86° 50' 33.350" E	90.98
1002	JA_Z1_AJ_1	24° 1' 45.317" N	86° 50' 33.352" E	90.85
1003	JA_Z1_AJ_1	24° 1' 44.991" N	86° 50' 33.352" E	90.83
1004	JA_Z1_AJ_1	24° 1' 44.666" N	86° 50' 33.353" E	91.76
1005	JA_Z1_AJ_1	24° 1' 44.341" N	86° 50' 33.353" E	90.81
1006	JA_Z1_AJ_1	24° 1' 44.016" N	86° 50' 33.354" E	90.99
1007	JA_Z1_AJ_1	24° 1' 43.691" N	86° 50' 33.354" E	91.28
1008	JA_Z1_AJ_1	24° 1' 43.366" N	86° 50' 33.354" E	92.19
1009	JA_Z1_AJ_1	24° 1' 43.040" N	86° 50' 33.355" E	92.35
1010	JA_Z1_AJ_1	24° 1' 42.715" N	86° 50' 33.355" E	92.22
1011	JA_Z1_AJ_1	24° 1' 42.390" N	86° 50' 33.356" E	92.20
1012	JA_Z1_AJ_1	24° 1' 42.065" N	86° 50' 33.356" E	92.26
1013	JA_Z1_AJ_1	24° 1' 41.740" N	86° 50' 33.356" E	92.28
1014	JA_Z1_AJ_1	24° 1' 41.415" N	86° 50' 33.357" E	91.95
1015	JA_Z1_AJ_1	24° 1' 41.089" N	86° 50' 33.357" E	92.26
1016	JA_Z1_AJ_1	24° 1' 40.764" N	86° 50' 33.358" E	92.33
1017	JA_Z1_AJ_1	24° 1' 40.439" N	86° 50' 33.358" E	92.26
1018	JA_Z1_AJ_1	24° 1' 40.114" N	86° 50' 33.358" E	92.18
1019	JA_Z1_AJ_1	24° 1' 39.789" N	86° 50' 33.359" E	91.99
1020	JA_Z1_AJ_1	24° 1' 39.464" N	86° 50' 33.359" E	91.79
1021	JA_Z1_AJ_1	24° 1' 39.138" N	86° 50' 33.360" E	91.81
1022	JA_Z1_AJ_1	24° 1' 38.813" N	86° 50' 33.360" E	91.71
1023	JA_Z1_AJ_1	24° 1' 38.488" N	86° 50' 33.360" E	91.58
1024	JA_Z1_AJ_1	24° 1' 38.163" N	86° 50' 33.361" E	91.55
1025	JA_Z1_AJ_1	24° 1' 37.838" N	86° 50' 33.361" E	91.48
1026	JA_Z1_AJ_1	24° 1' 37.513" N	86° 50' 33.362" E	90.96
1027	JA_Z1_AJ_1	24° 1' 37.188" N	86° 50' 33.362" E	91.06
1028	JA_Z1_AJ_1	24° 1' 36.862" N	86° 50' 33.362" E	91.09
1029	JA_Z1_AJ_1	24° 1' 36.537" N	86° 50' 33.363" E	91.17
1030	JA_Z1_AJ_1	24° 1' 36.212" N	86° 50' 33.363" E	91.28
1031	JA_Z1_AJ_1	24° 1' 35.887" N	86° 50' 33.364" E	90.96
1032	JA_Z1_AJ_1	24° 1' 35.562" N	86° 50' 33.364" E	91.04
1033	JA_Z1_AJ_1	24° 1' 35.237" N	86° 50' 33.364" E	91.03
1034	JA_Z1_AJ_1	24° 1' 34.911" N	86° 50' 33.365" E	91.19
1035	JA_Z1_AJ_1	24° 1' 34.586" N	86° 50' 33.365" E	91.05
1036	JA_Z1_AJ_1	24° 1' 34.261" N	86° 50' 33.366" E	90.86
1037	JA_Z1_AJ_1	24° 1' 33.936" N	86° 50' 33.366" E	90.74
1038	JA_Z1_AJ_1	24° 1' 33.611" N	86° 50' 33.366" E	90.80
1039	JA_Z1_AJ_1	24° 1' 33.286" N	86° 50' 33.367" E	90.73
1040	JA_Z1_AJ_1	24° 1' 32.960" N	86° 50' 33.367" E	90.58
1041	JA_Z1_AJ_1	24° 1' 32.635" N	86° 50' 33.367" E	90.73
1042	JA_Z1_AJ_1	24° 1' 32.310" N	86° 50' 33.368" E	90.53
1043	JA_Z3_AJ_11	23° 59' 11.515" N	86° 50' 33.539" E	84.77
1044	JA_Z3_AJ_11	23° 59' 11.190" N	86° 50' 33.540" E	84.76
1045	JA_Z3_AJ_11	23° 59' 10.865" N	86° 50' 33.540" E	84.82
1046	JA_Z3_AJ_11	23° 59' 10.540" N	86° 50' 33.540" E	84.72
1047	JA_Z3_AJ_11	23° 59' 10.215" N	86° 50' 33.541" E	84.72
1048	JA_Z3_AJ_11	23° 59' 9.890" N	86° 50' 33.541" E	84.69
1049	JA_Z3_AJ_11	23° 59' 9.564" N	86° 50' 33.542" E	84.87
1050	JA_Z3_AJ_11	23° 59' 9.239" N	86° 50' 33.542" E	85.07
1051	JA_Z3_AJ_11	23° 59' 8.914" N	86° 50' 33.542" E	85.29
1052	JA_Z3_AJ_11	23° 59' 8.589" N	86° 50' 33.543" E	85.48
1053	JA_Z3_AJ_11	23° 59' 8.264" N	86° 50' 33.543" E	85.58
1054	JA_Z3_AJ_11	23° 59' 7.939" N	86° 50' 33.543" E	85.59
1055	JA_Z3_AJ_11	23° 59' 7.614" N	86° 50' 33.544" E	85.63
1056	JA_Z3_AJ_11	23° 59' 7.288" N	86° 50' 33.544" E	85.68
1057	JA_Z3_AJ_11	23° 59' 6.963" N	86° 50' 33.545" E	85.47
1058	JA_Z3_AJ_11	23° 59' 6.638" N	86° 50' 33.545" E	85.58
1059	JA_Z3_AJ_11	23° 59' 6.313" N	86° 50' 33.545" E	85.66
1060	JA_Z3_AJ_11	23° 59' 5.988" N	86° 50' 33.546" E	85.73
1061	JA_Z3_AJ_11	23° 59' 5.663" N	86° 50' 33.546" E	85.88
1062	JA_Z3_AJ_11	23° 59' 5.337" N	86° 50' 33.547" E	85.94
1063	JA_Z3_AJ_11	23° 59' 5.012" N	86° 50' 33.547" E	86.00
1064	JA_Z3_AJ_11	23° 59' 4.687" N	86° 50' 33.547" E	86.00
1065	JA_Z3_AJ_11	23° 59' 4.362" N	86° 50' 33.548" E	85.94
1066	JA_Z3_AJ_11	23° 59' 4.037" N	86° 50' 33.548" E	85.92
1067	JA_Z3_AJ_11	23° 58' 52.656" N	86° 50' 33.562" E	84.80
1068	JA_Z3_AJ_11	23° 58' 52.331" N	86° 50' 33.562" E	84.76
1069	JA_Z3_AJ_11	23° 58' 52.006" N	86° 50' 33.563" E	84.85
1070	JA_Z3_AJ_11	23° 58' 51.681" N	86° 50' 33.563" E	84.60
1071	JA_Z3_AJ_11	23° 58' 51.355" N	86° 50' 33.564" E	84.72
1072	JA_Z3_AJ_11	23° 58' 51.030" N	86° 50' 33.564" E	84.69
1073	JA_Z3_AJ_11	23° 58' 50.705" N	86° 50' 33.564" E	84.64
1074	JA_Z3_AJ_11	23° 58' 50.380" N	86° 50' 33.565" E	84.61
1075	JA_Z3_AJ_11	23° 58' 50.055" N	86° 50' 33.565" E	84.55
1076	JA_Z3_AJ_11	23° 58' 49.730" N	86° 50' 33.566" E	84.49
1077	JA_Z3_AJ_11	23° 58' 49.404" N	86° 50' 33.566" E	84.48
1078	JA_Z3_AJ_11	23° 58' 49.079" N	86° 50' 33.566" E	84.45
1079	JA_Z3_AJ_11	23° 58' 48.754" N	86° 50' 33.567" E	84.30
1080	JA_Z3_AJ_11	23° 58' 48.429" N	86° 50' 33.567" E	84.26
1081	JA_Z3_AJ_11	23° 58' 48.104" N	86° 50' 33.568" E	83.50
1082	JA_Z3_AJ_11	23° 58' 47.779" N	86° 50' 33.568" E	83.67
1083	JA_Z3_AJ_11	23° 58' 47.453" N	86° 50' 33.568" E	83.58
1084	JA_Z3_AJ_11	23° 58' 47.128" N	86° 50' 33.569" E	83.51
1085	JA_Z3_AJ_11	23° 58' 46.803" N	86° 50' 33.569" E	83.74
1086	JA_Z1_AJ_13	24° 1' 49.869" N	86° 50' 33.701" E	91.38
1087	JA_Z1_AJ_13	24° 1' 49.544" N	86° 50' 33.701" E	91.28
1088	JA_Z1_AJ_13	24° 1' 49.219" N	86° 50' 33.701" E	91.35
1089	JA_Z1_AJ_13	24° 1' 48.894" N	86° 50' 33.702" E	91.02
1090	JA_Z1_AJ_13	24° 1' 48.568" N	86° 50' 33.702" E	90.91
1091	JA_Z1_AJ_13	24° 1' 48.243" N	86° 50' 33.702" E	90.85
1092	JA_Z1_AJ_13	24° 1' 47.918" N	86° 50' 33.703" E	90.91
1093	JA_Z1_AJ_13	24° 1' 47.593" N	86° 50' 33.703" E	90.89
1094	JA_Z1_AJ_1	24° 1' 45.317" N	86° 50' 33.706" E	91.10
1095	JA_Z1_AJ_1	24° 1' 44.992" N	86° 50' 33.706" E	90.85
1096	JA_Z1_AJ_1	24° 1' 44.667" N	86° 50' 33.707" E	90.98
1097	JA_Z1_AJ_1	24° 1' 44.341" N	86° 50' 33.707" E	91.10
1098	JA_Z1_AJ_1	24° 1' 44.016" N	86° 50' 33.708" E	91.80
1099	JA_Z1_AJ_1	24° 1' 43.691" N	86° 50' 33.708" E	92.83
1100	JA_Z1_AJ_1	24° 1' 43.366" N	86° 50' 33.708" E	92.83
1101	JA_Z1_AJ_1	24° 1' 43.041" N	86° 50' 33.709" E	92.69
1102	JA_Z1_AJ_1	24° 1' 42.716" N	86° 50' 33.709" E	92.06
1103	JA_Z1_AJ_1	24° 1' 42.390" N	86° 50' 33.710" E	92.58
1104	JA_Z1_AJ_1	24° 1' 42.065" N	86° 50' 33.710" E	92.32
1105	JA_Z1_AJ_1	24° 1' 41.740" N	86° 50' 33.710" E	92.26
1106	JA_Z1_AJ_1	24° 1' 41.415" N	86° 50' 33.711" E	92.55
1107	JA_Z1_AJ_1	24° 1' 41.090" N	86° 50' 33.711" E	92.51
1108	JA_Z1_AJ_1	24° 1' 40.765" N	86° 50' 33.712" E	92.58
1109	JA_Z1_AJ_1	24° 1' 40.439" N	86° 50' 33.712" E	92.56
1110	JA_Z1_AJ_1	24° 1' 40.114" N	86° 50' 33.712" E	92.55
1111	JA_Z1_AJ_1	24° 1' 39.789" N	86° 50' 33.713" E	92.56
1112	JA_Z1_AJ_1	24° 1' 39.464" N	86° 50' 33.713" E	92.55
1113	JA_Z1_AJ_1	24° 1' 39.139" N	86° 50' 33.714" E	92.58
1114	JA_Z1_AJ_1	24° 1' 38.814" N	86° 50' 33.714" E	92.26
1115	JA_Z1_AJ_1	24° 1' 38.489" N	86° 50' 33.714" E	92.24
1116	JA_Z1_AJ_1	24° 1' 38.163" N	86° 50' 33.715" E	92.10
1117	JA_Z1_AJ_1	24° 1' 37.838" N	86° 50' 33.715" E	92.18
1118	JA_Z1_AJ_1	24° 1' 37.513" N	86° 50' 33.716" E	92.50
1119	JA_Z1_AJ_1	24° 1' 37.188" N	86° 50' 33.716" E	92.17
1120	JA_Z1_AJ_1	24° 1' 36.863" N	86° 50' 33.716" E	91.56
1121	JA_Z1_AJ_1	24° 1' 36.538" N	86° 50' 33.717" E	91.14
1122	JA_Z1_AJ_1	24° 1' 36.212" N	86° 50' 33.717" E	91.33
1123	JA_Z1_AJ_1	24° 1' 35.887" N	86° 50' 33.718" E	91.47
1124	JA_Z1_AJ_1	24° 1' 35.562" N	86° 50' 33.718" E	91.61
1125	JA_Z1_AJ_1	24° 1' 35.237" N	86° 50' 33.718" E	91.38

TABLE REPRESENTING ELEVATION (in m) WITH RESPECT TO 10m X 10m GRID WITHIN POTENTIAL SAND GHATS IN JAMTARA DISTRICT OF JHARKHAND STATE

1126	JA_Z1_AJ_1	24° 1' 34.912" N	86° 50' 33.719" E	91.17
1127	JA_Z1_AJ_1	24° 1' 34.587" N	86° 50' 33.719" E	91.19
1128	JA_Z1_AJ_1	24° 1' 34.261" N	86° 50' 33.720" E	91.02
1129	JA_Z1_AJ_1	24° 1' 33.936" N	86° 50' 33.720" E	90.77
1130	JA_Z1_AJ_1	24° 1' 33.611" N	86° 50' 33.720" E	90.73
1131	JA_Z1_AJ_1	24° 1' 33.286" N	86° 50' 33.721" E	90.89
1132	JA_Z1_AJ_1	24° 1' 32.961" N	86° 50' 33.721" E	90.79
1133	JA_Z1_AJ_1	24° 1' 32.636" N	86° 50' 33.721" E	90.62
1134	JA_Z1_AJ_1	24° 1' 32.310" N	86° 50' 33.722" E	90.58
1135	JA_Z1_AJ_1	24° 1' 31.985" N	86° 50' 33.722" E	90.66
1136	JA_Z3_AJ_11	23° 59' 12.166" N	86° 50' 33.892" E	84.87
1137	JA_Z3_AJ_11	23° 59' 11.841" N	86° 50' 33.893" E	84.79
1138	JA_Z3_AJ_11	23° 59' 11.516" N	86° 50' 33.893" E	84.76
1139	JA_Z3_AJ_11	23° 59' 11.191" N	86° 50' 33.893" E	84.94
1140	JA_Z3_AJ_11	23° 59' 10.865" N	86° 50' 33.894" E	85.14
1141	JA_Z3_AJ_11	23° 59' 10.540" N	86° 50' 33.894" E	85.10
1142	JA_Z3_AJ_11	23° 59' 10.215" N	86° 50' 33.895" E	85.34
1143	JA_Z3_AJ_11	23° 59' 9.890" N	86° 50' 33.895" E	85.43
1144	JA_Z3_AJ_11	23° 59' 9.565" N	86° 50' 33.895" E	85.43
1145	JA_Z3_AJ_11	23° 59' 9.240" N	86° 50' 33.896" E	85.70
1146	JA_Z3_AJ_11	23° 59' 8.915" N	86° 50' 33.896" E	85.82
1147	JA_Z3_AJ_11	23° 59' 8.589" N	86° 50' 33.897" E	85.81
1148	JA_Z3_AJ_11	23° 59' 8.264" N	86° 50' 33.897" E	85.86
1149	JA_Z3_AJ_11	23° 59' 7.939" N	86° 50' 33.897" E	85.91
1150	JA_Z3_AJ_11	23° 59' 7.614" N	86° 50' 33.898" E	85.69
1151	JA_Z3_AJ_11	23° 59' 7.289" N	86° 50' 33.898" E	85.71
1152	JA_Z3_AJ_11	23° 59' 6.964" N	86° 50' 33.899" E	85.74
1153	JA_Z3_AJ_11	23° 59' 6.638" N	86° 50' 33.899" E	85.83
1154	JA_Z3_AJ_11	23° 59' 6.313" N	86° 50' 33.899" E	86.01
1155	JA_Z3_AJ_11	23° 59' 5.988" N	86° 50' 33.900" E	85.98
1156	JA_Z3_AJ_11	23° 59' 5.663" N	86° 50' 33.900" E	85.93
1157	JA_Z3_AJ_11	23° 59' 5.338" N	86° 50' 33.901" E	85.97
1158	JA_Z3_AJ_11	23° 59' 5.013" N	86° 50' 33.901" E	86.03
1159	JA_Z3_AJ_11	23° 59' 4.687" N	86° 50' 33.901" E	85.89
1160	JA_Z3_AJ_11	23° 59' 4.362" N	86° 50' 33.902" E	85.99
1161	JA_Z3_AJ_11	23° 58' 52.331" N	86° 50' 33.916" E	85.06
1162	JA_Z3_AJ_11	23° 58' 52.006" N	86° 50' 33.917" E	84.97
1163	JA_Z3_AJ_11	23° 58' 51.681" N	86° 50' 33.917" E	84.90
1164	JA_Z3_AJ_11	23° 58' 51.356" N	86° 50' 33.918" E	84.68
1165	JA_Z3_AJ_11	23° 58' 51.031" N	86° 50' 33.918" E	84.59
1166	JA_Z3_AJ_11	23° 58' 50.705" N	86° 50' 33.918" E	84.62
1167	JA_Z3_AJ_11	23° 58' 50.380" N	86° 50' 33.919" E	84.58
1168	JA_Z3_AJ_11	23° 58' 50.055" N	86° 50' 33.919" E	84.53
1169	JA_Z3_AJ_11	23° 58' 49.730" N	86° 50' 33.920" E	84.48
1170	JA_Z3_AJ_11	23° 58' 49.405" N	86° 50' 33.920" E	84.47
1171	JA_Z3_AJ_11	23° 58' 49.080" N	86° 50' 33.920" E	84.47
1172	JA_Z3_AJ_11	23° 58' 48.754" N	86° 50' 33.921" E	84.38
1173	JA_Z3_AJ_11	23° 58' 48.429" N	86° 50' 33.921" E	84.36
1174	JA_Z3_AJ_11	23° 58' 48.104" N	86° 50' 33.921" E	83.75
1175	JA_Z3_AJ_11	23° 58' 47.779" N	86° 50' 33.922" E	83.55
1176	JA_Z3_AJ_11	23° 58' 47.454" N	86° 50' 33.922" E	83.68
1177	JA_Z3_AJ_11	23° 58' 47.129" N	86° 50' 33.923" E	83.55
1178	JA_Z3_AJ_11	23° 58' 46.804" N	86° 50' 33.923" E	83.67
1179	JA_Z3_AJ_11	23° 58' 46.478" N	86° 50' 33.923" E	83.85
1180	JA_Z1_AJ_13	24° 1' 50.195" N	86° 50' 34.054" E	91.31
1181	JA_Z1_AJ_13	24° 1' 49.869" N	86° 50' 34.055" E	91.23
1182	JA_Z1_AJ_13	24° 1' 49.544" N	86° 50' 34.055" E	91.24
1183	JA_Z1_AJ_13	24° 1' 49.219" N	86° 50' 34.055" E	90.90
1184	JA_Z1_AJ_13	24° 1' 48.894" N	86° 50' 34.056" E	90.88
1185	JA_Z1_AJ_13	24° 1' 48.569" N	86° 50' 34.056" E	90.98
1186	JA_Z1_AJ_13	24° 1' 48.244" N	86° 50' 34.057" E	90.88
1187	JA_Z1_AJ_13	24° 1' 47.919" N	86° 50' 34.057" E	90.81
1188	JA_Z1_AJ_1	24° 1' 45.317" N	86° 50' 34.060" E	90.96
1189	JA_Z1_AJ_1	24° 1' 44.992" N	86° 50' 34.060" E	90.84
1190	JA_Z1_AJ_1	24° 1' 44.667" N	86° 50' 34.061" E	91.20
1191	JA_Z1_AJ_1	24° 1' 44.342" N	86° 50' 34.061" E	92.15
1192	JA_Z1_AJ_1	24° 1' 44.017" N	86° 50' 34.062" E	92.93
1193	JA_Z1_AJ_1	24° 1' 43.691" N	86° 50' 34.062" E	92.96
1194	JA_Z1_AJ_1	24° 1' 43.366" N	86° 50' 34.062" E	92.90
1195	JA_Z1_AJ_1	24° 1' 43.041" N	86° 50' 34.063" E	92.83
1196	JA_Z1_AJ_1	24° 1' 42.716" N	86° 50' 34.063" E	93.02
1197	JA_Z1_AJ_1	24° 1' 42.391" N	86° 50' 34.064" E	92.91
1198	JA_Z1_AJ_1	24° 1' 42.066" N	86° 50' 34.064" E	92.35
1199	JA_Z1_AJ_1	24° 1' 41.740" N	86° 50' 34.064" E	92.17
1200	JA_Z1_AJ_1	24° 1' 41.415" N	86° 50' 34.065" E	93.12
1201	JA_Z1_AJ_1	24° 1' 41.090" N	86° 50' 34.065" E	93.05
1202	JA_Z1_AJ_1	24° 1' 40.765" N	86° 50' 34.066" E	92.95
1203	JA_Z1_AJ_1	24° 1' 40.440" N	86° 50' 34.066" E	92.96
1204	JA_Z1_AJ_1	24° 1' 40.115" N	86° 50' 34.066" E	92.90
1205	JA_Z1_AJ_1	24° 1' 39.790" N	86° 50' 34.067" E	92.84
1206	JA_Z1_AJ_1	24° 1' 39.464" N	86° 50' 34.067" E	92.91
1207	JA_Z1_AJ_1	24° 1' 39.139" N	86° 50' 34.068" E	92.93
1208	JA_Z1_AJ_1	24° 1' 38.814" N	86° 50' 34.068" E	93.08
1209	JA_Z1_AJ_1	24° 1' 38.489" N	86° 50' 34.068" E	93.10
1210	JA_Z1_AJ_1	24° 1' 38.164" N	86° 50' 34.069" E	92.99
1211	JA_Z1_AJ_1	24° 1' 37.839" N	86° 50' 34.069" E	92.89
1212	JA_Z1_AJ_1	24° 1' 37.513" N	86° 50' 34.070" E	92.79
1213	JA_Z1_AJ_1	24° 1' 37.188" N	86° 50' 34.070" E	92.68
1214	JA_Z1_AJ_1	24° 1' 36.863" N	86° 50' 34.070" E	92.66
1215	JA_Z1_AJ_1	24° 1' 36.538" N	86° 50' 34.071" E	92.73
1216	JA_Z1_AJ_1	24° 1' 36.213" N	86° 50' 34.071" E	92.63
1217	JA_Z1_AJ_1	24° 1' 35.888" N	86° 50' 34.072" E	92.33
1218	JA_Z1_AJ_1	24° 1' 35.562" N	86° 50' 34.072" E	92.13
1219	JA_Z1_AJ_1	24° 1' 35.237" N	86° 50' 34.072" E	92.03
1220	JA_Z1_AJ_1	24° 1' 34.912" N	86° 50' 34.073" E	91.78
1221	JA_Z1_AJ_1	24° 1' 34.587" N	86° 50' 34.073" E	91.32
1222	JA_Z1_AJ_1	24° 1' 34.262" N	86° 50' 34.074" E	91.22
1223	JA_Z1_AJ_1	24° 1' 33.937" N	86° 50' 34.074" E	90.97
1224	JA_Z1_AJ_1	24° 1' 33.611" N	86° 50' 34.074" E	90.80
1225	JA_Z1_AJ_1	24° 1' 33.286" N	86° 50' 34.075" E	90.73
1226	JA_Z1_AJ_1	24° 1' 32.961" N	86° 50' 34.075" E	90.86
1227	JA_Z1_AJ_1	24° 1' 32.636" N	86° 50' 34.076" E	90.67
1228	JA_Z1_AJ_1	24° 1' 32.311" N	86° 50' 34.076" E	90.59
1229	JA_Z1_AJ_1	24° 1' 31.986" N	86° 50' 34.076" E	90.63
1230	JA_Z1_AJ_1	24° 1' 31.661" N	86° 50' 34.077" E	90.35
1231	JA_Z1_AJ_1	24° 1' 31.335" N	86° 50' 34.077" E	90.08
1232	JA_Z3_AJ_11	23° 59' 12.817" N	86° 50' 34.245" E	84.92
1233	JA_Z3_AJ_11	23° 59' 12.492" N	86° 50' 34.246" E	84.83
1234	JA_Z3_AJ_11	23° 59' 12.166" N	86° 50' 34.246" E	84.81
1235	JA_Z3_AJ_11	23° 59' 11.841" N	86° 50' 34.247" E	85.09
1236	JA_Z3_AJ_11	23° 59' 11.516" N	86° 50' 34.247" E	85.24
1237	JA_Z3_AJ_11	23° 59' 11.191" N	86° 50' 34.247" E	85.19
1238	JA_Z3_AJ_11	23° 59' 10.866" N	86° 50' 34.248" E	85.19
1239	JA_Z3_AJ_11	23° 59' 10.541" N	86° 50' 34.248" E	85.35
1240	JA_Z3_AJ_11	23° 59' 10.216" N	86° 50' 34.249" E	85.43
1241	JA_Z3_AJ_11	23° 59' 9.890" N	86° 50' 34.249" E	85.48
1242	JA_Z3_AJ_11	23° 59' 9.565" N	86° 50' 34.249" E	85.70
1243	JA_Z3_AJ_11	23° 59' 9.240" N	86° 50' 34.250" E	85.80
1244	JA_Z3_AJ_11	23° 59' 8.915" N	86° 50' 34.250" E	85.88
1245	JA_Z3_AJ_11	23° 59' 8.590" N	86° 50' 34.251" E	85.88
1246	JA_Z3_AJ_11	23° 59' 8.265" N	86° 50' 34.251" E	85.85
1247	JA_Z3_AJ_11	23° 59' 7.939" N	86° 50' 34.251" E	85.85
1248	JA_Z3_AJ_11	23° 59' 7.614" N	86° 50' 34.252" E	85.80
1249	JA_Z3_AJ_11	23° 59' 7.289" N	86° 50' 34.252" E	85.86
1250	JA_Z3_AJ_11	23° 59' 6.964" N	86° 50' 34.252" E	85.95
1251	JA_Z3_AJ_11	23° 59' 6.639" N	86° 50' 34.253" E	86.05
1252	JA_Z3_AJ_11	23° 59' 6.314" N	86° 50' 34.253" E	86.02
1253	JA_Z3_AJ_11	23° 59' 5.988" N	86° 50' 34.254" E	86.03
1254	JA_Z3_AJ_11	23° 59' 5.663" N	86° 50' 34.254" E	86.05
1255	JA_Z3_AJ_11	23° 59' 5.338" N	86° 50' 34.254" E	86.04
1256	JA_Z3_AJ_11	23° 59' 5.013" N	86° 50' 34.255" E	86.02
1257	JA_Z3_AJ_11	23° 59' 4.688" N	86° 50' 34.255" E	86.08
1258	JA_Z3_AJ_11	23° 58' 51.681" N	86° 50' 34.271" E	85.09
1259	JA_Z3_AJ_11	23° 58' 51.356" N	86° 50' 34.271" E	84.90
1260	JA_Z3_AJ_11	23° 58' 51.031" N	86° 50' 34.272" E	84.69
1261	JA_Z3_AJ_11	23° 58' 50.706" N	86° 50' 34.272" E	84.67
1262	JA_Z3_AJ_11	23° 58' 50.381" N	86° 50' 34.273" E	84.57
1263	JA_Z3_AJ_11	23° 58' 50.055" N	86° 50' 34.273" E	84.52
1264	JA_Z3_AJ_11	23° 58' 49.730" N	86° 50' 34.273" E	84.47
1265	JA_Z3_AJ_11	23° 58' 49.405" N	86° 50' 34.274" E	84.41
1266	JA_Z3_AJ_11	23° 58' 49.080" N	86° 50' 34.274" E	84.40
1267	JA_Z3_AJ_11	23° 58' 48.755" N	86° 50' 34.275" E	84.42
1268	JA_Z3_AJ_11	23° 58' 48.430" N	86° 50' 34.275" E	84.40
1269	JA_Z3_AJ_11	23° 58' 48.105" N	86° 50' 34.275" E	84.34
1270	JA_Z3_AJ_11	23° 58' 47.779" N	86° 50' 34.276" E	83.55
1271	JA_Z3_AJ_11	23° 58' 47.454" N	86° 50' 34.276" E	83.65
1272	JA_Z3_AJ_11	23° 58' 47.129" N	86° 50' 34.277" E	83.51
1273	JA_Z3_AJ_11	23° 58' 46.804" N	86° 50' 34.277" E	83.71
1274	JA_Z3_AJ_11	23° 58' 46.479" N	86° 50' 34.277" E	83.78
1275	JA_Z1_AJ_13	24° 1' 50.520" N	86° 50' 34.408" E	91.25
1276	JA_Z1_AJ_13	24° 1' 50.195" N	86° 50' 34.408" E	91.20
1277	JA_Z1_AJ_13	24° 1' 49.870" N	86° 50' 34.409" E	91.01
1278	JA_Z1_AJ_13	24° 1' 49.545" N	86° 50' 34.409" E	90.91
1279	JA_Z1_AJ_13	24° 1' 49.220" N	86° 50' 34.409" E	90.92
1280	JA_Z1_AJ_13	24° 1' 48.894" N	86° 50' 34.410" E	91.01
1281	JA_Z1_AJ_13	24° 1' 48.569" N	86° 50' 34.410" E	90.71
1282	JA_Z1_AJ_13	24° 1' 48.244" N	86° 50' 34.411" E	90.78
1283	JA_Z1_AJ_1	24° 1' 45.643" N	86° 50' 34.414" E	90.91
1284	JA_Z1_AJ_1	24° 1' 45.318" N	86° 50' 34.414" E	91.28
1285	JA_Z1_AJ_1	24° 1' 44.992" N	86° 50' 34.415" E	91.12
1286	JA_Z1_AJ_1	24° 1' 44.667" N	86° 50' 34.415" E	91.79
1287	JA_Z1_AJ_1	24° 1' 44.342" N	86° 50' 34.415" E	91.88
1288	JA_Z1_AJ_1	24° 1' 44.017" N	86° 50' 34.416" E	92.89
1289	JA_Z1_AJ_1	24° 1' 43.692" N	86° 50' 34.416" E	93.11
1290	JA_Z1_AJ_1	24° 1' 43.367" N	86° 50' 34.416" E	93.23
1291	JA_Z1_AJ_1	24° 1' 43.041" N	86° 50' 34.417" E	92.85
1292	JA_Z1_AJ_1	24° 1' 42.716" N	86° 50' 34.417" E	93.16
1293	JA_Z1_AJ_1	24° 1' 42.391" N	86° 50' 34.418" E	92.81
1294	JA_Z1_AJ_1	24° 1' 42.066" N	86° 50' 34.418" E	92.37
1295	JA_Z1_AJ_1	24° 1' 41.741" N	86° 50' 34.418" E	93.18
1296	JA_Z1_AJ_1	24° 1' 41.416" N	86° 50' 34.419" E	93.68
1297	JA_Z1_AJ_1	24° 1' 41.091" N	86° 50' 34.419" E	92.96
1298	JA_Z1_AJ_1	24° 1' 40.765" N	86° 50' 34.420" E	93.23
1299	JA_Z1_AJ_1	24° 1' 40.440" N	86° 50' 34.420" E	93.15
1300	JA_Z1_AJ_1	24° 1' 40.115" N	86° 50' 34.420" E	93.41
1301	JA_Z1_AJ_1	24° 1' 39.790" N	86° 50' 34.421" E	92.92
1302	JA_Z1_AJ_1	24° 1' 39.465" N	86° 50' 34.421" E	92.74
1303	JA_Z1_AJ_1	24° 1' 39.140" N	86° 50' 34.422" E	93.18
1304	JA_Z1_AJ_1	24° 1' 38.814" N	86° 50' 34.422" E	93.13
1305	JA_Z1_AJ_1	24° 1' 38.489" N	86° 50' 34.422" E	93.12
1306	JA_Z1_AJ_1	24° 1' 38.164" N	86° 50' 34.423" E	93.07
1307	JA_Z1_AJ_1	24° 1' 37.839" N	86° 50' 34.423" E	93.11
1308	JA_Z1_AJ_1	24° 1' 37.514" N	86° 50' 34.424" E	92.95
1309	JA_Z1_AJ_1	24° 1' 37.189" N	86° 50' 34.424" E	92.99
1310	JA_Z1_AJ_1	24° 1' 36.863" N	86° 50' 34.424" E	93.12
1311	JA_Z1_AJ_1	24° 1' 36.538" N	86° 50' 34.425" E	93.05
1312	JA_Z1_AJ_1	24° 1' 36.213" N	86° 50' 34.425" E	92.99
1313	JA_Z1_AJ_1	24° 1' 35.888" N	86° 50' 34.426" E	93.29
1314	JA_Z1_AJ_1	24° 1' 35.563" N	86° 50' 34.426" E	93.15
1315	JA_Z1_AJ_1	24° 1' 35.238" N	86° 50' 34.426" E	93.11
1316	JA_Z1_AJ_1	24° 1' 34.912" N	86° 50' 34.427" E	92.52
1317	JA_Z1_AJ_1	24° 1' 34.587" N	86° 50' 34.427" E	92.22
1318	JA_Z1_AJ_1	24° 1' 34.262" N	86° 50' 34.428" E	91.85
1319	JA_Z1_AJ_1	24° 1' 33.937" N	86° 50' 34.428" E	91.37
1320	JA_Z1_AJ_1	24° 1' 33.612" N	86° 50' 34.428" E	90.97
1321	JA_Z1_AJ_1	24° 1' 33.287" N	86° 50' 34.429" E	90.80
1322	JA_Z1_AJ_1	24° 1' 32.962" N	86° 50' 34.429" E	90.65
1323	JA_Z1_AJ_1	24° 1' 32.636" N	86° 50' 34.430" E	90.57
1324	JA_Z1_AJ_1	24° 1' 32.311" N	86° 50' 34.430" E	90.64
1325	JA_Z1_AJ_1	24° 1' 31.986" N	86° 50' 34.430" E	90.54
1326	JA_Z1_AJ_1	24° 1' 31.661" N	86° 50' 34.431" E	90.37
1327	JA_Z1_AJ_1	24° 1' 31.336" N	86° 50' 34.431" E	90.40
1328	JA_Z1_AJ_1	24° 1' 31.011" N	86° 50' 34.431" E	90.18
1329	JA_Z3_AJ_11	23° 59' 13.142" N	86° 50' 34.599" E	84.87
1330	JA_Z3_AJ_11	23° 59' 12.817" N	86° 50' 34.599" E	84.83
1331	JA_Z3_AJ_11	23° 59' 12.492" N	86° 50' 34.600" E	84.92
1332	JA_Z3_AJ_11	23° 59' 12.167" N	86° 50' 34.600" E	85.19
1333	JA_Z3_AJ_11	23° 59' 11.842" N	86° 50' 34.600" E	85.13
1334	JA_Z3_AJ_11	23° 59' 11.517" N	86° 50' 34.601" E	85.21
1335	JA_Z3_AJ_11	23° 59' 11.191" N	86° 50' 34.601" E	85.37
1336	JA_Z3_AJ_11	23° 59' 10.866" N	86° 50' 34.602" E	85.31
1337	JA_Z3_AJ_11	23° 59' 10.541" N	86° 50' 34.602" E	85.46
1338	JA_Z3_AJ_11	23° 59' 10.216" N	86° 50' 34.602" E	85.55
1339	JA_Z3_AJ_11	23° 59' 9.891" N	86° 50' 34.603" E	85.66
1340	JA_Z3_AJ_11	23° 59' 9.566" N	86° 50' 34.603" E	85.88
1341	JA_Z3_AJ_11	23° 59' 9.240" N	86° 50' 34.604" E	85.94
1342	JA_Z3_AJ_11	23° 59' 8.915" N	86° 50' 34.604" E	86.00
1343	JA_Z3_AJ_11	23° 59' 8.590" N	86° 50' 34.604" E	85.92
1344	JA_Z3_AJ_11	23° 59' 8.265" N	86° 50' 34.605" E	85.96
1345	JA_Z3_AJ_11	23° 59' 7.940" N	86° 50' 34.605" E	85.86
1346	JA_Z3_AJ_11	23° 59' 7.615" N	86° 50' 34.606" E	86.02
1347	JA_Z3_AJ_11	23° 59' 7.289" N	86° 50' 34.606" E	86.14
1348	JA_Z3_AJ_11	23° 59' 6.964" N	86° 50' 34.606" E	86.17
1349	JA_Z3_AJ_11	23° 59' 6.639" N	86° 50' 34.607" E	86.19
1350	JA_Z3_AJ_11	23° 59' 6.314" N	86° 50' 34.607" E	86.16
1351	JA_Z3_AJ_11	23° 59' 5.989" N	86° 50' 34.608" E	86.12
1352	JA_Z3_AJ_11	23° 59' 5.664" N	86° 50' 34.608" E	86.10
1353	JA_Z3_AJ_11	23° 59' 5.338" N	86° 50' 34.608" E	86.11
1354	JA_Z3_AJ_11	23° 58' 51.356" N	86° 50' 34.625" E	85.20
1355	JA_Z3_AJ_11	23° 58' 51.031" N	86° 50' 34.626" E	84.94
1356	JA_Z3_AJ_11	23° 58' 50.706" N	86° 50' 34.626" E	84.77
1357	JA_Z3_AJ_11	23° 58' 50.381" N	86° 50' 34.626" E	84.77
1358	JA_Z3_AJ_11	23° 58' 50.056" N	86° 50' 34.627" E	84.60
1359	JA_Z3_AJ_11	23° 58' 49.731" N	86° 50' 34.627" E	84.49
1360	JA_Z3_AJ_11	23° 58' 49.406" N	86° 50' 34.628" E	84.30
1361	JA_Z3_AJ_11	23° 58' 49.080" N	86° 50' 34.628" E	84.26
1362	JA_Z3_AJ_11	23° 58' 48.755" N	86° 50' 34.628" E	84.33
1363	JA_Z3_AJ_11	23° 58' 48.430" N	86° 50' 34.629" E	84.30
1364	JA_Z3_AJ_11	23° 58' 48.105" N	86° 50' 34.629" E	84.34
1365	JA_Z3_AJ_11	23° 58' 47.780" N	86° 50' 34.630" E	83.57
1366	JA_Z3_AJ_11	23° 58' 47.455" N	86° 50' 34.630" E	83.65
1367	JA_Z3_AJ_11	23° 58' 47.129" N	86° 50' 34.630" E	83.45
1368	JA_Z3_AJ_11	23° 58' 46.804" N	86° 50' 34.631" E	83.59
1369	JA_Z3_AJ_11	23° 58' 46.479" N	86° 50' 34.631" E	83.83
1370	JA_Z3_AJ_11	23° 58' 46.154" N	86° 50' 34.632" E	83.89
1371	JA_Z1_AJ_13	24° 1' 50.846" N	86° 50' 34.761" E	91.21
1372	JA_Z1_AJ_13	24° 1' 50.521" N	86° 50' 34.762" E	91.16
1373	JA_Z1_AJ_13	24° 1' 50.195" N	86° 50' 34.762" E	91.01
1374	JA_Z1_AJ_13	24° 1' 49.870" N	86° 50' 34.763" E	90.87
1375	JA_Z1_AJ_13	24° 1' 49.545" N	86° 50' 34.763" E	91.01
1376	JA_Z1_AJ_13	24° 1' 49.220" N	86° 50' 34.763" E	90.77
1377	JA_Z1_AJ_13	24° 1' 48.895" N	86° 50' 34.764" E	90.85
1378	JA_Z1_AJ_13	24° 1' 48.570" N	86° 50' 34.764" E	90.88
1379	JA_Z1_AJ_13	24° 1' 48.244" N	86° 50' 34.765" E	91.15
1380	JA_Z1_AJ_1	24° 1' 45.643" N	86° 50' 34.768" E	91.19
1381	JA_Z1_AJ_1	24° 1' 45.318" N	86° 50' 34.768" E	91.18
1382	JA_Z1_AJ_1	24° 1' 44.993" N	86° 50' 34.769" E	91.45
1383	JA_Z1_AJ_1	24° 1' 44.668" N	86° 50' 34.769" E	92.56
1384	JA_Z1_AJ_1	24° 1' 44.342" N	86° 50' 34.769" E	92.59
1385	JA_Z1_AJ_1	24° 1' 44.017" N	86° 50' 34.770" E	92.94
1386	JA_Z1_AJ_1	24° 1' 43.692" N	86° 50' 34.770" E	92.46
1387	JA_Z1_AJ_1	24° 1' 43.367" N	86° 50' 34.770" E	93.02
1388	JA_Z1_AJ_1	24° 1' 43.042" N	86° 50' 34.771" E	93.03
1389	JA_Z1_AJ_1	24° 1' 42.717" N	86° 50' 34.771" E	93.02
1390	JA_Z1_AJ_1	24° 1' 42.392" N	86° 50' 34.772" E	92.88
1391	JA_Z1_AJ_1	24° 1' 42.066" N	86° 50' 34.772" E	93.17
1392	JA_Z1_AJ_1	24° 1' 41.741" N	86° 50' 34.772" E	93.22
1393	JA_Z1_AJ_1	24° 1' 41.416" N	86° 50' 34.773" E	93.21
1394	JA_Z1_AJ_1	24° 1' 41.091" N	86° 50' 34.773" E	93.38
1395	JA_Z1_AJ_1	24° 1' 40.766" N	86° 50' 34.774" E	93.40
1396	JA_Z1_AJ_1	24° 1' 40.441" N	86° 50' 34.774" E	93.52
1397	JA_Z1_AJ_1	24° 1' 39.790" N	86° 50' 34.775" E	93.17
1398	JA_Z1_AJ_1	24° 1' 39.465" N	86° 50' 34.775" E	93.21
1399	JA_Z1_AJ_1	24° 1' 39.140" N	86° 50' 34.776" E	92.99
1400	JA_Z1_AJ_1	24° 1' 38.815" N	86° 50' 34.776" E	93.12
1401	JA_Z1_AJ_1	24° 1' 38.490" N	86° 50' 34.776" E	93.07
1402	JA_Z1_AJ_1	24° 1' 38.164" N	86° 50' 34.777" E	93.15
1403	JA_Z1_AJ_1	24° 1' 37.839" N	86° 50' 34.777" E	93.27
1404	JA_Z1_AJ_1	24° 1' 37.514" N	86° 50' 34.778" E	93.32
1405	JA_Z1_AJ_1	24° 1' 37.189" N	86° 50' 34.778" E	93.33
1406	JA_Z1_AJ_1	24° 1' 36.864" N	86° 50' 34.778" E	93.32
1407	JA_Z1_AJ_1	24° 1' 36.539" N	86° 50' 34.779" E	93.29
1408	JA_Z1_AJ_1	24° 1' 36.213" N	86° 50' 34.779" E	93.48
1409	JA_Z1_AJ_1	24° 1' 35.888" N	86° 50' 34.780" E	93.51
1410	JA_Z1_AJ_1	24° 1' 35.563" N	86° 50' 34.780" E	93.54
1411	JA_Z1_AJ_1	24° 1' 35.238" N	86° 50' 34.780" E	93.36
1412	JA_Z1_AJ_1	24° 1' 34.913" N	86° 50' 34.781" E	93.25
1413	JA_Z1_AJ_1	24° 1' 34.588" N	86° 50' 34.781" E	92.98
1414	JA_Z1_AJ_1	24° 1' 34.263" N	86° 50' 34.782" E	92.31
1415	JA_Z1_AJ_1	24° 1' 33.937" N	86° 50' 34.782" E	91.97
1416	JA_Z1_AJ_1	24° 1' 33.612" N	86° 50' 34.782" E	91.57
1417	JA_Z1_AJ_1	24° 1' 33.287" N	86° 50' 34.783" E	91.00
1418	JA_Z1_AJ_1	24° 1' 32.962" N	86° 50' 34.783" E	90.80
1419	JA_Z1_AJ_1	24° 1' 32.637" N	86° 50' 34.784" E	90.70
1420	JA_Z1_AJ_1	24° 1' 32.312" N	86° 50' 34.784" E	90.51
1421	JA_Z1_AJ_1	24° 1' 31.986" N	86° 50' 34.784" E	90.49
1422	JA_Z1_AJ_1	24° 1' 31.661" N	86° 50' 34.785" E	90.10
1423	JA_Z1_AJ_1	24° 1' 31.336" N	86° 50' 34.785" E	90.46
1424	JA_Z1_AJ_1	24° 1' 31.011" N	86° 50' 34.786" E	90.30
1425	JA_Z1_AJ_1	24° 1' 30.686" N	86° 50' 34.786" E	90.69
1426	JA_Z1_AJ_1	24° 1' 30.361" N	86° 50' 34.786" E	90.53
1427	JA_Z3_AJ_11	23° 59' 13.793" N	86° 50' 34.952" E	84.86
1428	JA_Z3_AJ_11	23° 59' 13.468" N	86° 50' 34.952" E	85.02
1429	JA_Z3_AJ_11	23° 59' 13.143" N	86° 50' 34.953" E	85.14
1430	JA_Z3_AJ_11	23° 59' 12.818" N	86° 50' 34.953" E	85.14
1431	JA_Z3_AJ_11	23° 59' 12.492" N	86° 50' 34.954" E	85.15
1432	JA_Z3_AJ_11	23° 59' 12.167" N	86° 50' 34.954" E	85.18
1433	JA_Z3_AJ_11	23° 59' 11.842" N	86° 50' 34.954" E	85.32
1434	JA_Z3_AJ_11	23° 59' 11.517" N	86° 50' 34.955" E	85.34
1435	JA_Z3_AJ_11	23° 59' 11.192" N	86° 50' 34.955" E	85.36
1436	JA_Z3_AJ_11	23° 59' 10.867" N	86° 50' 34.956" E	85.45
1437	JA_Z3_AJ_11	23° 59' 10.541" N	86° 50' 34.956" E	85.57
1438	JA_Z3_AJ_11	23° 59' 10.216" N	86° 50' 34.956" E	85.60
1439	JA_Z3_AJ_11	23° 59' 9.891" N	86° 50' 34.957" E	85.86
1440	JA_Z3_AJ_11	23° 59' 9.566" N	86° 50' 34.957" E	85.91
1441	JA_Z3_AJ_11	23° 59' 9.241" N	86° 50' 34.958" E	85.96
1442	JA_Z3_AJ_11	23° 59' 8.916" N	86° 50' 34.958" E	85.96
1443	JA_Z3_AJ_11	23° 59' 8.590" N	86° 50' 34.958" E	85.94
1444	JA_Z3_AJ_11	23° 59' 8.265" N	86° 50' 34.959" E	86.01
1445	JA_Z3_AJ_11	23° 59' 7.940" N	86° 50' 34.959" E	86.08
1446	JA_Z3_AJ_11	23° 59' 7.615" N	86° 50' 34.959" E	86.08
1447	JA_Z3_AJ_11	23° 59' 7.290" N	86° 50' 34.960" E	86.08
1448	JA_Z3_AJ_11	23° 59' 6.965" N	86° 50' 34.960" E	86.21
1449	JA_Z3_AJ_11	23° 59' 6.639" N	86° 50' 34.961" E	86.22
1450	JA_Z3_AJ_11	23° 59' 6.314" N	86° 50' 34.961" E	86.21
1451	JA_Z3_AJ_11	23° 59' 5.989" N	86° 50' 34.961" E	86.28
1452	JA_Z3_AJ_11	23° 59' 5.664" N	86° 50' 34.962" E	86.23
1453	JA_Z3_AJ_11	23° 58' 50.707" N	86° 50' 34.980" E	84.96
1454	JA_Z3_AJ_11	23° 58' 50.381" N	86° 50' 34.980" E	84.80
1455	JA_Z3_AJ_11	23° 58' 50.056" N	86° 50' 34.981" E	84.87
1456	JA_Z3_AJ_11	23° 58' 49.731" N	86° 50' 34.981" E	84.73
1457	JA_Z3_AJ_11	23° 58' 49.406" N	86° 50' 34.982" E	84.53
1458	JA_Z3_AJ_11	23° 58' 49.081" N	86° 50' 34.982" E	84.39
1459	JA_Z3_AJ_11	23° 58' 48.756" N	86° 50' 34.982" E	84.23
1460	JA_Z3_AJ_11	23° 58' 48.430" N	86° 50' 34.983" E	84.18
1461	JA_Z3_AJ_11	23° 58' 48.105" N	86° 50' 34.983" E	83.98
1462	JA_Z3_AJ_11	23° 58' 47.780" N	86° 50' 34.984" E	83.63
1463	JA_Z3_AJ_11	23° 58' 47.455" N	86° 50' 34.984" E	83.56
1464	JA_Z3_AJ_11	23° 58' 47.130" N	86° 50' 34.984" E	83.47
1465	JA_Z3_AJ_11	23° 58' 46.805" N	86° 50' 34.985" E	83.56
1466	JA_Z3_AJ_11	23° 58' 46.479" N	86° 50' 34.985" E	83.72
1467	JA_Z3_AJ_11	23° 58' 46.154" N	86° 50' 34.986" E	83.85
1468	JA_Z3_AJ_11	23° 58' 45.829" N	86° 50' 34.986" E	83.98
1469	JA_Z1_AJ_13	24° 1' 50.846" N	86° 50' 35.115" E	91.03
1470	JA_Z1_AJ_13	24° 1' 50.521" N	86° 50' 35.116" E	90.87
1471	JA_Z1_AJ_13	24° 1' 50.196" N	86° 50' 35.116" E	90.86
1472	JA_Z1_AJ_13	24° 1' 49.871" N	86° 50' 35.117" E	90.99
1473	JA_Z1_AJ_13	24° 1' 49.545" N	86° 50' 35.117" E	90.88
1474	JA_Z1_AJ_13	24° 1' 49.220" N	86° 50' 35.117" E	90.96
1475	JA_Z1_AJ_13	24° 1' 48.895" N	86° 50' 35.118" E	91.17
1476	JA_Z1_AJ_13	24° 1' 48.570" N	86° 50' 35.118" E	91.30
1477	JA_Z1_AJ_1	24° 1' 45.643" N	86° 50' 35.122" E	91.21
1478	JA_Z1_AJ_1	24° 1' 45.318" N	86° 50' 35.122" E	91.98
1479	JA_Z1_AJ_1	24° 1' 44.993" N	86° 50' 35.123" E	92.53
1480	JA_Z1_AJ_1	24° 1' 44.668" N	86° 50' 35.123" E	92.69
1481	JA_Z1_AJ_1	24° 1' 44.343" N	86° 50' 35.123" E	92.79
1482	JA_Z1_AJ_1	24° 1' 44.018" N	86° 50' 35.124" E	92.78
1483	JA_Z1_AJ_1	24° 1' 43.693" N	86° 50' 35.124" E	92.62
1484	JA_Z1_AJ_1	24° 1' 43.367" N	86° 50' 35.125" E	93.50
1485	JA_Z1_AJ_1	24° 1' 43.042" N	86° 50' 35.125" E	92.78
1486	JA_Z1_AJ_1	24° 1' 42.717" N	86° 50' 35.125" E	92.83
1487	JA_Z1_AJ_1	24° 1' 42.392" N	86° 50' 35.126" E	92.94
1488	JA_Z1_AJ_1	24° 1' 42.067" N	86° 50' 35.126" E	93.21
1489	JA_Z1_AJ_1	24° 1' 41.742" N	86° 50' 35.126" E	93.13
1490	JA_Z1_AJ_1	24° 1' 41.416" N	86° 50' 35.127" E	93.21
1491	JA_Z1_AJ_1	24° 1' 41.091" N	86° 50' 35.127" E	93.36
1492	JA_Z1_AJ_1	24° 1' 38.815" N	86° 50' 35.130" E	93.25
1493	JA_Z1_AJ_1	24° 1' 38.490" N	86° 50' 35.130" E	93.12
1494	JA_Z1_AJ_1	24° 1' 38.165" N	86° 50' 35.131" E	93.25
1495	JA_Z1_AJ_1	24° 1' 37.840" N	86° 50' 35.131" E	93.29
1496	JA_Z1_AJ_1	24° 1' 37.514" N	86° 50' 35.132" E	93.40
1497	JA_Z1_AJ_1	24° 1' 37.189" N	86° 50' 35.132" E	93.57
1498	JA_Z1_AJ_1	24° 1' 36.864" N	86° 50' 35.132" E	93.54
1499	JA_Z1_AJ_1	24° 1' 36.539" N	86° 50' 35.133" E	93.50
1500	JA_Z1_AJ_1	24° 1' 36.214" N	86° 50' 35.133" E	93.46

TABLE REPRESENTING ELEVATION (in m) WITH RESPECT TO 10m X 10m GRID WITHIN POTENTIAL SAND GHATS IN JAMTARA DISTRICT OF JHARKHAND STATE

FID	Block_Code	Latitude	Longitude	Elevation (in m)
0	JA_Z3_AJ_11	23° 58' 59.153" N	86° 50' 27.892" E	84.49
1	JA_Z3_AJ_11	23° 58' 58.828" N	86° 50' 27.892" E	84.56
2	JA_Z3_AJ_11	23° 58' 58.503" N	86° 50' 27.893" E	84.56
3	JA_Z3_AJ_11	23° 58' 58.178" N	86° 50' 27.893" E	84.57
4	JA_Z3_AJ_11	23° 58' 57.853" N	86° 50' 27.893" E	84.66
5	JA_Z3_AJ_11	23° 58' 57.528" N	86° 50' 27.894" E	84.68
6	JA_Z3_AJ_11	23° 58' 57.202" N	86° 50' 27.894" E	84.76
7	JA_Z3_AJ_11	23° 58' 56.877" N	86° 50' 27.895" E	84.75
8	JA_Z3_AJ_11	23° 58' 56.552" N	86° 50' 27.895" E	84.69
9	JA_Z3_AJ_11	23° 58' 56.227" N	86° 50' 27.895" E	84.79
10	JA_Z3_AJ_11	23° 58' 55.902" N	86° 50' 27.896" E	84.56
11	JA_Z3_AJ_11	23° 58' 55.577" N	86° 50' 27.896" E	83.99
12	JA_Z3_AJ_11	23° 58' 55.252" N	86° 50' 27.897" E	84.06
13	JA_Z3_AJ_11	23° 58' 54.926" N	86° 50' 27.897" E	83.95
14	JA_Z3_AJ_11	23° 58' 54.601" N	86° 50' 27.897" E	83.79
15	JA_Z3_AJ_11	23° 59' 2.405" N	86° 50' 28.242" E	84.50
16	JA_Z3_AJ_11	23° 59' 2.080" N	86° 50' 28.242" E	84.54
17	JA_Z3_AJ_11	23° 59' 1.755" N	86° 50' 28.243" E	84.52
18	JA_Z3_AJ_11	23° 59' 1.430" N	86° 50' 28.243" E	84.51
19	JA_Z3_AJ_11	23° 59' 1.105" N	86° 50' 28.243" E	84.63
20	JA_Z3_AJ_11	23° 59' 0.780" N	86° 50' 28.244" E	84.57
21	JA_Z3_AJ_11	23° 59' 0.454" N	86° 50' 28.244" E	84.59
22	JA_Z3_AJ_11	23° 59' 0.129" N	86° 50' 28.245" E	84.53
23	JA_Z3_AJ_11	23° 58' 59.804" N	86° 50' 28.245" E	84.57
24	JA_Z3_AJ_11	23° 58' 59.479" N	86° 50' 28.245" E	84.64
25	JA_Z3_AJ_11	23° 58' 59.154" N	86° 50' 28.246" E	84.63
26	JA_Z3_AJ_11	23° 58' 58.829" N	86° 50' 28.246" E	84.76
27	JA_Z3_AJ_11	23° 58' 58.504" N	86° 50' 28.247" E	84.76
28	JA_Z3_AJ_11	23° 58' 58.178" N	86° 50' 28.247" E	84.76
29	JA_Z3_AJ_11	23° 58' 57.853" N	86° 50' 28.247" E	84.76
30	JA_Z3_AJ_11	23° 58' 57.528" N	86° 50' 28.248" E	84.63
31	JA_Z3_AJ_11	23° 58' 57.203" N	86° 50' 28.248" E	84.68
32	JA_Z3_AJ_11	23° 58' 56.878" N	86° 50' 28.249" E	84.65
33	JA_Z3_AJ_11	23° 58' 56.553" N	86° 50' 28.249" E	84.68
34	JA_Z3_AJ_11	23° 58' 56.227" N	86° 50' 28.249" E	84.67
35	JA_Z3_AJ_11	23° 58' 55.902" N	86° 50' 28.250" E	84.67
36	JA_Z3_AJ_11	23° 58' 55.577" N	86° 50' 28.250" E	84.34
37	JA_Z3_AJ_11	23° 58' 55.252" N	86° 50' 28.250" E	84.06
38	JA_Z3_AJ_11	23° 58' 54.927" N	86° 50' 28.251" E	84.09
39	JA_Z3_AJ_11	23° 58' 54.602" N	86° 50' 28.251" E	83.67
40	JA_Z3_AJ_11	23° 58' 54.276" N	86° 50' 28.252" E	85.14
41	JA_Z3_AJ_11	23° 58' 53.951" N	86° 50' 28.252" E	84.19
42	JA_Z3_AJ_11	23° 58' 53.626" N	86° 50' 28.252" E	83.91
43	JA_Z3_AJ_11	23° 58' 53.301" N	86° 50' 28.253" E	83.96
44	JA_Z3_AJ_11	23° 59' 3.381" N	86° 50' 28.594" E	84.50
45	JA_Z3_AJ_11	23° 59' 3.056" N	86° 50' 28.595" E	84.51
46	JA_Z3_AJ_11	23° 59' 2.731" N	86° 50' 28.595" E	84.55
47	JA_Z3_AJ_11	23° 59' 2.406" N	86° 50' 28.596" E	84.60
48	JA_Z3_AJ_11	23° 59' 2.081" N	86° 50' 28.596" E	84.63
49	JA_Z3_AJ_11	23° 59' 1.755" N	86° 50' 28.596" E	84.68
50	JA_Z3_AJ_11	23° 59' 1.430" N	86° 50' 28.597" E	84.71
51	JA_Z3_AJ_11	23° 59' 1.105" N	86° 50' 28.597" E	84.71
52	JA_Z3_AJ_11	23° 59' 0.780" N	86° 50' 28.598" E	84.68
53	JA_Z3_AJ_11	23° 59' 0.455" N	86° 50' 28.598" E	84.59
54	JA_Z3_AJ_11	23° 59' 0.130" N	86° 50' 28.598" E	84.60
55	JA_Z3_AJ_11	23° 58' 59.805" N	86° 50' 28.599" E	84.64
56	JA_Z3_AJ_11	23° 58' 59.479" N	86° 50' 28.599" E	84.65
57	JA_Z3_AJ_11	23° 58' 59.154" N	86° 50' 28.600" E	84.65
58	JA_Z3_AJ_11	23° 58' 58.829" N	86° 50' 28.600" E	84.62
59	JA_Z3_AJ_11	23° 58' 58.504" N	86° 50' 28.600" E	84.63
60	JA_Z3_AJ_11	23° 58' 58.179" N	86° 50' 28.601" E	84.59
61	JA_Z3_AJ_11	23° 58' 57.854" N	86° 50' 28.601" E	84.55
62	JA_Z3_AJ_11	23° 58' 57.528" N	86° 50' 28.602" E	84.56
63	JA_Z3_AJ_11	23° 58' 57.203" N	86° 50' 28.602" E	84.47
64	JA_Z3_AJ_11	23° 58' 56.878" N	86° 50' 28.602" E	84.33
65	JA_Z3_AJ_11	23° 58' 56.553" N	86° 50' 28.603" E	84.37
66	JA_Z3_AJ_11	23° 58' 56.228" N	86° 50' 28.603" E	84.33
67	JA_Z3_AJ_11	23° 58' 55.903" N	86° 50' 28.604" E	84.39
68	JA_Z3_AJ_11	23° 58' 55.577" N	86° 50' 28.604" E	84.41
69	JA_Z3_AJ_11	23° 58' 55.252" N	86° 50' 28.604" E	84.15
70	JA_Z3_AJ_11	23° 58' 54.927" N	86° 50' 28.605" E	84.06
71	JA_Z3_AJ_11	23° 58' 54.602" N	86° 50' 28.605" E	84.07
72	JA_Z3_AJ_11	23° 58' 54.277" N	86° 50' 28.606" E	83.72
73	JA_Z3_AJ_11	23° 58' 53.952" N	86° 50' 28.606" E	84.07
74	JA_Z3_AJ_11	23° 58' 53.626" N	86° 50' 28.606" E	84.26
75	JA_Z3_AJ_11	23° 58' 53.301" N	86° 50' 28.607" E	84.27
76	JA_Z3_AJ_11	23° 58' 52.976" N	86° 50' 28.607" E	83.91
77	JA_Z3_AJ_11	23° 58' 52.651" N	86° 50' 28.608" E	84.02
78	JA_Z3_AJ_11	23° 59' 4.032" N	86° 50' 28.948" E	84.46
79	JA_Z3_AJ_11	23° 59' 3.707" N	86° 50' 28.948" E	84.58
80	JA_Z3_AJ_11	23° 59' 3.382" N	86° 50' 28.948" E	84.50
81	JA_Z3_AJ_11	23° 59' 3.057" N	86° 50' 28.949" E	84.52
82	JA_Z3_AJ_11	23° 59' 2.732" N	86° 50' 28.949" E	84.61
83	JA_Z3_AJ_11	23° 59' 2.406" N	86° 50' 28.950" E	84.64
84	JA_Z3_AJ_11	23° 59' 2.081" N	86° 50' 28.950" E	84.67
85	JA_Z3_AJ_11	23° 59' 1.756" N	86° 50' 28.950" E	84.69
86	JA_Z3_AJ_11	23° 59' 1.431" N	86° 50' 28.951" E	84.68
87	JA_Z3_AJ_11	23° 59' 1.106" N	86° 50' 28.951" E	84.71
88	JA_Z3_AJ_11	23° 59' 0.780" N	86° 50' 28.952" E	84.71
89	JA_Z3_AJ_11	23° 59' 0.455" N	86° 50' 28.952" E	84.73
90	JA_Z3_AJ_11	23° 59' 0.130" N	86° 50' 28.952" E	84.73
91	JA_Z3_AJ_11	23° 58' 59.805" N	86° 50' 28.953" E	84.76
92	JA_Z3_AJ_11	23° 58' 59.480" N	86° 50' 28.953" E	84.70
93	JA_Z3_AJ_11	23° 58' 59.155" N	86° 50' 28.954" E	84.66
94	JA_Z3_AJ_11	23° 58' 58.829" N	86° 50' 28.954" E	84.56
95	JA_Z3_AJ_11	23° 58' 58.504" N	86° 50' 28.954" E	84.53
96	JA_Z3_AJ_11	23° 58' 58.179" N	86° 50' 28.955" E	84.47
97	JA_Z3_AJ_11	23° 58' 57.854" N	86° 50' 28.955" E	84.32
98	JA_Z3_AJ_11	23° 58' 57.529" N	86° 50' 28.955" E	84.37
99	JA_Z3_AJ_11	23° 58' 57.204" N	86° 50' 28.956" E	84.37
100	JA_Z3_AJ_11	23° 58' 56.878" N	86° 50' 28.956" E	84.30
101	JA_Z3_AJ_11	23° 58' 56.553" N	86° 50' 28.957" E	84.27
102	JA_Z3_AJ_11	23° 58' 56.228" N	86° 50' 28.957" E	84.26
103	JA_Z3_AJ_11	23° 58' 55.903" N	86° 50' 28.957" E	84.21
104	JA_Z3_AJ_11	23° 58' 55.578" N	86° 50' 28.958" E	84.30
105	JA_Z3_AJ_11	23° 58' 55.253" N	86° 50' 28.958" E	84.40
106	JA_Z3_AJ_11	23° 58' 54.927" N	86° 50' 28.959" E	84.30
107	JA_Z3_AJ_11	23° 58' 54.602" N	86° 50' 28.959" E	83.91
108	JA_Z3_AJ_11	23° 58' 54.277" N	86° 50' 28.959" E	83.93
109	JA_Z3_AJ_11	23° 58' 53.952" N	86° 50' 28.960" E	83.78
110	JA_Z3_AJ_11	23° 58' 53.627" N	86° 50' 28.960" E	83.89
111	JA_Z3_AJ_11	23° 58' 53.302" N	86° 50' 28.961" E	84.21
112	JA_Z3_AJ_11	23° 58' 52.976" N	86° 50' 28.961" E	84.14
113	JA_Z3_AJ_11	23° 58' 52.651" N	86° 50' 28.961" E	84.03
114	JA_Z3_AJ_11	23° 58' 52.326" N	86° 50' 28.962" E	83.85
115	JA_Z3_AJ_11	23° 59' 4.683" N	86° 50' 29.301" E	84.46
116	JA_Z3_AJ_11	23° 59' 4.358" N	86° 50' 29.301" E	84.49
117	JA_Z3_AJ_11	23° 59' 4.032" N	86° 50' 29.301" E	84.55
118	JA_Z3_AJ_11	23° 59' 3.707" N	86° 50' 29.302" E	84.61
119	JA_Z3_AJ_11	23° 59' 3.382" N	86° 50' 29.302" E	84.59
120	JA_Z3_AJ_11	23° 59' 3.057" N	86° 50' 29.303" E	84.65
121	JA_Z3_AJ_11	23° 59' 2.732" N	86° 50' 29.303" E	84.64
122	JA_Z3_AJ_11	23° 59' 2.407" N	86° 50' 29.303" E	84.68
123	JA_Z3_AJ_11	23° 59' 2.081" N	86° 50' 29.304" E	84.69
124	JA_Z3_AJ_11	23° 59' 1.756" N	86° 50' 29.304" E	84.71
125	JA_Z3_AJ_11	23° 59' 1.431" N	86° 50' 29.305" E	84.67
126	JA_Z3_AJ_11	23° 59' 1.106" N	86° 50' 29.305" E	84.69
127	JA_Z3_AJ_11	23° 59' 0.781" N	86° 50' 29.305" E	84.67
128	JA_Z3_AJ_11	23° 59' 0.456" N	86° 50' 29.306" E	84.71
129	JA_Z3_AJ_11	23° 59' 0.130" N	86° 50' 29.306" E	84.74
130	JA_Z3_AJ_11	23° 58' 59.805" N	86° 50' 29.307" E	84.82
131	JA_Z3_AJ_11	23° 58' 59.480" N	86° 50' 29.307" E	84.82
132	JA_Z3_AJ_11	23° 58' 59.155" N	86° 50' 29.307" E	84.50
133	JA_Z3_AJ_11	23° 58' 58.830" N	86° 50' 29.308" E	84.45
134	JA_Z3_AJ_11	23° 58' 58.505" N	86° 50' 29.308" E	84.44
135	JA_Z3_AJ_11	23° 58' 58.179" N	86° 50' 29.309" E	84.46
136	JA_Z3_AJ_11	23° 58' 57.854" N	86° 50' 29.309" E	84.46
137	JA_Z3_AJ_11	23° 58' 57.529" N	86° 50' 29.309" E	84.51
138	JA_Z3_AJ_11	23° 58' 57.204" N	86° 50' 29.310" E	84.44
139	JA_Z3_AJ_11	23° 58' 56.879" N	86° 50' 29.310" E	84.43
140	JA_Z3_AJ_11	23° 58' 56.554" N	86° 50' 29.311" E	84.37
141	JA_Z3_AJ_11	23° 58' 56.228" N	86° 50' 29.311" E	84.34
142	JA_Z3_AJ_11	23° 58' 55.903" N	86° 50' 29.311" E	84.34
143	JA_Z3_AJ_11	23° 58' 55.578" N	86° 50' 29.312" E	84.19
144	JA_Z3_AJ_11	23° 58' 55.253" N	86° 50' 29.312" E	84.21
145	JA_Z3_AJ_11	23° 58' 54.928" N	86° 50' 29.313" E	84.21
146	JA_Z3_AJ_11	23° 58' 54.603" N	86° 50' 29.313" E	84.24
147	JA_Z3_AJ_11	23° 58' 54.277" N	86° 50' 29.313" E	84.14
148	JA_Z3_AJ_11	23° 58' 53.952" N	86° 50' 29.314" E	83.80
149	JA_Z3_AJ_11	23° 58' 53.627" N	86° 50' 29.314" E	83.66
150	JA_Z3_AJ_11	23° 58' 53.302" N	86° 50' 29.315" E	83.81
151	JA_Z3_AJ_11	23° 58' 52.977" N	86° 50' 29.315" E	83.86
152	JA_Z3_AJ_11	23° 58' 52.652" N	86° 50' 29.315" E	83.91
153	JA_Z3_AJ_11	23° 58' 52.327" N	86° 50' 29.316" E	84.02
154	JA_Z3_AJ_11	23° 58' 52.001" N	86° 50' 29.316" E	83.92
155	JA_Z3_AJ_11	23° 58' 51.676" N	86° 50' 29.317" E	83.77
156	JA_Z1_AJ_13	24° 1' 45.963" N	86° 50' 29.457" E	90.90
157	JA_Z3_AJ_11	23° 59' 5.008" N	86° 50' 29.654" E	84.52
158	JA_Z3_AJ_11	23° 59' 4.683" N	86° 50' 29.655" E	84.63
159	JA_Z3_AJ_11	23° 59' 4.358" N	86° 50' 29.655" E	84.65
160	JA_Z3_AJ_11	23° 59' 4.033" N	86° 50' 29.655" E	84.76
161	JA_Z3_AJ_11	23° 59' 3.708" N	86° 50' 29.656" E	84.76
162	JA_Z3_AJ_11	23° 59' 3.382" N	86° 50' 29.656" E	84.73
163	JA_Z3_AJ_11	23° 59' 3.057" N	86° 50' 29.657" E	84.72
164	JA_Z3_AJ_11	23° 59' 2.732" N	86° 50' 29.657" E	84.74
165	JA_Z3_AJ_11	23° 59' 2.407" N	86° 50' 29.657" E	84.60
166	JA_Z3_AJ_11	23° 59' 2.082" N	86° 50' 29.658" E	84.71
167	JA_Z3_AJ_11	23° 59' 1.757" N	86° 50' 29.658" E	84.68
168	JA_Z3_AJ_11	23° 59' 1.431" N	86° 50' 29.659" E	84.73
169	JA_Z3_AJ_11	23° 59' 1.106" N	86° 50' 29.659" E	84.67
170	JA_Z3_AJ_11	23° 59' 0.781" N	86° 50' 29.659" E	84.68
171	JA_Z3_AJ_11	23° 59' 0.456" N	86° 50' 29.660" E	84.57
172	JA_Z3_AJ_11	23° 59' 0.131" N	86° 50' 29.660" E	84.64
173	JA_Z3_AJ_11	23° 58' 59.806" N	86° 50' 29.661" E	84.56
174	JA_Z3_AJ_11	23° 58' 59.480" N	86° 50' 29.661" E	84.47
175	JA_Z3_AJ_11	23° 58' 59.155" N	86° 50' 29.661" E	84.49
176	JA_Z3_AJ_11	23° 58' 58.830" N	86° 50' 29.662" E	84.55
177	JA_Z3_AJ_11	23° 58' 58.505" N	86° 50' 29.662" E	84.58
178	JA_Z3_AJ_11	23° 58' 58.180" N	86° 50' 29.662" E	84.60
179	JA_Z3_AJ_11	23° 58' 57.855" N	86° 50' 29.663" E	84.61
180	JA_Z3_AJ_11	23° 58' 57.529" N	86° 50' 29.663" E	84.62
181	JA_Z3_AJ_11	23° 58' 57.204" N	86° 50' 29.664" E	84.60
182	JA_Z3_AJ_11	23° 58' 56.879" N	86° 50' 29.664" E	84.56
183	JA_Z3_AJ_11	23° 58' 56.554" N	86° 50' 29.664" E	84.63
184	JA_Z3_AJ_11	23° 58' 56.229" N	86° 50' 29.665" E	84.59
185	JA_Z3_AJ_11	23° 58' 55.904" N	86° 50' 29.665" E	84.59
186	JA_Z3_AJ_11	23° 58' 55.579" N	86° 50' 29.666" E	84.52
187	JA_Z3_AJ_11	23° 58' 55.253" N	86° 50' 29.666" E	84.55
188	JA_Z3_AJ_11	23° 58' 54.928" N	86° 50' 29.666" E	84.53
189	JA_Z3_AJ_11	23° 58' 54.603" N	86° 50' 29.667" E	84.43
190	JA_Z3_AJ_11	23° 58' 54.278" N	86° 50' 29.667" E	84.32
191	JA_Z3_AJ_11	23° 58' 53.953" N	86° 50' 29.668" E	84.32
192	JA_Z3_AJ_11	23° 58' 53.628" N	86° 50' 29.668" E	84.39
193	JA_Z3_AJ_11	23° 58' 53.302" N	86° 50' 29.668" E	83.90
194	JA_Z3_AJ_11	23° 58' 52.977" N	86° 50' 29.669" E	83.64
195	JA_Z3_AJ_11	23° 58' 52.652" N	86° 50' 29.669" E	83.68
196	JA_Z3_AJ_11	23° 58' 52.327" N	86° 50' 29.670" E	83.82
197	JA_Z3_AJ_11	23° 58' 52.002" N	86° 50' 29.670" E	83.80
198	JA_Z3_AJ_11	23° 58' 51.677" N	86° 50' 29.670" E	83.79
199	JA_Z3_AJ_11	23° 58' 51.351" N	86° 50' 29.671" E	83.80
200	JA_Z1_AJ_13	24° 1' 46.288" N	86° 50' 29.811" E	90.98
201	JA_Z1_AJ_13	24° 1' 45.963" N	86° 50' 29.811" E	91.02
202	JA_Z1_AJ_13	24° 1' 45.638" N	86° 50' 29.811" E	90.98
203	JA_Z3_AJ_11	23° 59' 5.659" N	86° 50' 30.007" E	84.50
204	JA_Z3_AJ_11	23° 59' 5.334" N	86° 50' 30.008" E	84.56
205	JA_Z3_AJ_11	23° 59' 5.009" N	86° 50' 30.008" E	84.67
206	JA_Z3_AJ_11	23° 59' 4.683" N	86° 50' 30.008" E	84.72
207	JA_Z3_AJ_11	23° 59' 4.358" N	86° 50' 30.009" E	84.78
208	JA_Z3_AJ_11	23° 59' 4.033" N	86° 50' 30.009" E	84.77
209	JA_Z3_AJ_11	23° 59' 3.708" N	86° 50' 30.010" E	84.78
210	JA_Z3_AJ_11	23° 59' 3.383" N	86° 50' 30.010" E	84.83
211	JA_Z3_AJ_11	23° 59' 3.058" N	86° 50' 30.010" E	84.77
212	JA_Z3_AJ_11	23° 59' 2.732" N	86° 50' 30.011" E	84.73
213	JA_Z3_AJ_11	23° 59' 2.407" N	86° 50' 30.011" E	84.77
214	JA_Z3_AJ_11	23° 59' 2.082" N	86° 50' 30.012" E	84.57
215	JA_Z3_AJ_11	23° 59' 1.757" N	86° 50' 30.012" E	84.71
216	JA_Z3_AJ_11	23° 59' 1.432" N	86° 50' 30.012" E	84.71
217	JA_Z3_AJ_11	23° 59' 1.107" N	86° 50' 30.013" E	84.74
218	JA_Z3_AJ_11	23° 59' 0.781" N	86° 50' 30.013" E	84.61
219	JA_Z3_AJ_11	23° 59' 0.456" N	86° 50' 30.014" E	84.56
220	JA_Z3_AJ_11	23° 59' 0.131" N	86° 50' 30.014" E	84.48
221	JA_Z3_AJ_11	23° 58' 59.806" N	86° 50' 30.014" E	84.61
222	JA_Z3_AJ_11	23° 58' 59.481" N	86° 50' 30.015" E	84.70
223	JA_Z3_AJ_11	23° 58' 59.156" N	86° 50' 30.015" E	84.72
224	JA_Z3_AJ_11	23° 58' 58.830" N	86° 50' 30.016" E	84.69
225	JA_Z3_AJ_11	23° 58' 58.505" N	86° 50' 30.016" E	84.69
226	JA_Z3_AJ_11	23° 58' 58.180" N	86° 50' 30.016" E	84.70
227	JA_Z3_AJ_11	23° 58' 57.855" N	86° 50' 30.017" E	84.74
228	JA_Z3_AJ_11	23° 58' 57.530" N	86° 50' 30.017" E	84.80
229	JA_Z3_AJ_11	23° 58' 57.205" N	86° 50' 30.018" E	84.80
230	JA_Z3_AJ_11	23° 58' 56.880" N	86° 50' 30.018" E	84.78
231	JA_Z3_AJ_11	23° 58' 56.554" N	86° 50' 30.018" E	84.75
232	JA_Z3_AJ_11	23° 58' 56.229" N	86° 50' 30.019" E	84.70
233	JA_Z3_AJ_11	23° 58' 55.904" N	86° 50' 30.019" E	84.69
234	JA_Z3_AJ_11	23° 58' 55.579" N	86° 50' 30.020" E	84.69
235	JA_Z3_AJ_11	23° 58' 55.254" N	86° 50' 30.020" E	84.69
236	JA_Z3_AJ_11	23° 58' 54.929" N	86° 50' 30.020" E	84.63
237	JA_Z3_AJ_11	23° 58' 54.603" N	86° 50' 30.021" E	84.62
238	JA_Z3_AJ_11	23° 58' 54.278" N	86° 50' 30.021" E	84.67
239	JA_Z3_AJ_11	23° 58' 53.953" N	86° 50' 30.022" E	84.59
240	JA_Z3_AJ_11	23° 58' 53.628" N	86° 50' 30.022" E	84.43
241	JA_Z3_AJ_11	23° 58' 53.303" N	86° 50' 30.022" E	84.42
242	JA_Z3_AJ_11	23° 58' 52.978" N	86° 50' 30.023" E	84.42
243	JA_Z3_AJ_11	23° 58' 52.652" N	86° 50' 30.023" E	84.48
244	JA_Z3_AJ_11	23° 58' 52.327" N	86° 50' 30.024" E	83.80
245	JA_Z3_AJ_11	23° 58' 52.002" N	86° 50' 30.024" E	83.95
246	JA_Z3_AJ_11	23° 58' 51.677" N	86° 50' 30.024" E	83.94
247	JA_Z3_AJ_11	23° 58' 51.352" N	86° 50' 30.025" E	83.98
248	JA_Z3_AJ_11	23° 58' 51.027" N	86° 50' 30.025" E	84.09
249	JA_Z1_AJ_13	24° 1' 46.614" N	86° 50' 30.164" E	91.26
250	JA_Z1_AJ_13	24° 1' 46.289" N	86° 50' 30.165" E	91.14
251	JA_Z1_AJ_13	24° 1' 45.964" N	86° 50' 30.165" E	90.95
252	JA_Z1_AJ_13	24° 1' 45.638" N	86° 50' 30.165" E	90.99
253	JA_Z1_AJ_13	24° 1' 45.313" N	86° 50' 30.166" E	90.95
254	JA_Z1_AJ_1	24° 1' 38.485" N	86° 50' 30.174" E	90.78
255	JA_Z1_AJ_1	24° 1' 38.160" N	86° 50' 30.175" E	90.64
256	JA_Z3_AJ_11	23° 59' 6.310" N	86° 50' 30.360" E	84.43
257	JA_Z3_AJ_11	23° 59' 5.984" N	86° 50' 30.361" E	84.56
258	JA_Z3_AJ_11	23° 59' 5.659" N	86° 50' 30.361" E	84.59
259	JA_Z3_AJ_11	23° 59' 5.334" N	86° 50' 30.362" E	84.74
260	JA_Z3_AJ_11	23° 59' 5.009" N	86° 50' 30.362" E	84.78
261	JA_Z3_AJ_11	23° 59' 4.684" N	86° 50' 30.362" E	84.78
262	JA_Z3_AJ_11	23° 59' 4.359" N	86° 50' 30.363" E	84.87
263	JA_Z3_AJ_11	23° 59' 4.033" N	86° 50' 30.363" E	84.99
264	JA_Z3_AJ_11	23° 59' 3.708" N	86° 50' 30.364" E	85.02
265	JA_Z3_AJ_11	23° 59' 3.383" N	86° 50' 30.364" E	84.60
266	JA_Z3_AJ_11	23° 59' 3.058" N	86° 50' 30.364" E	84.71
267	JA_Z3_AJ_11	23° 59' 2.733" N	86° 50' 30.365" E	84.70
268	JA_Z3_AJ_11	23° 59' 2.408" N	86° 50' 30.365" E	84.70
269	JA_Z3_AJ_11	23° 59' 2.082" N	86° 50' 30.366" E	84.71
270	JA_Z3_AJ_11	23° 59' 1.757" N	86° 50' 30.366" E	84.59
271	JA_Z3_AJ_11	23° 59' 1.432" N	86° 50' 30.366" E	84.56
272	JA_Z3_AJ_11	23° 59' 1.107" N	86° 50' 30.367" E	84.50
273	JA_Z3_AJ_11	23° 59' 0.782" N	86° 50' 30.367" E	84.57
274	JA_Z3_AJ_11	23° 59' 0.457" N	86° 50' 30.368" E	84.65
275	JA_Z3_AJ_11	23° 59' 0.132" N	86° 50' 30.368" E	84.67
276	JA_Z3_AJ_11	23° 58' 59.806" N	86° 50' 30.368" E	84.71
277	JA_Z3_AJ_11	23° 58' 59.481" N	86° 50' 30.369" E	84.75
278	JA_Z3_AJ_11	23° 58' 59.156" N	86° 50' 30.369" E	84.82
279	JA_Z3_AJ_11	23° 58' 58.831" N	86° 50' 30.369" E	84.77
280	JA_Z3_AJ_11	23° 58' 58.506" N	86° 50' 30.370" E	84.81
281	JA_Z3_AJ_11	23° 58' 58.181" N	86° 50' 30.370" E	84.84
282	JA_Z3_AJ_11	23° 58' 57.855" N	86° 50' 30.371" E	84.86
283	JA_Z3_AJ_11	23° 58' 57.530" N	86° 50' 30.371" E	84.90
284	JA_Z3_AJ_11	23° 58' 57.205" N	86° 50' 30.371" E	84.91
285	JA_Z3_AJ_11	23° 58' 56.880" N	86° 50' 30.372" E	84.93
286	JA_Z3_AJ_11	23° 58' 56.555" N	86° 50' 30.372" E	84.92
287	JA_Z3_AJ_11	23° 58' 56.230" N	86° 50' 30.373" E	84.92
288	JA_Z3_AJ_11	23° 58' 55.904" N	86° 50' 30.373" E	84.93
289	JA_Z3_AJ_11	23° 58' 55.579" N	86° 50' 30.373" E	85.01
290	JA_Z3_AJ_11	23° 58' 55.254" N	86° 50' 30.374" E	84.86
291	JA_Z3_AJ_11	23° 58' 54.929" N	86° 50' 30.374" E	84.89
292	JA_Z3_AJ_11	23° 58' 54.604" N	86° 50' 30.375" E	84.90
293	JA_Z3_AJ_11	23° 58' 54.279" N	86° 50' 30.375" E	84.82
294	JA_Z3_AJ_11	23° 58' 53.953" N	86° 50' 30.375" E	84.80
295	JA_Z3_AJ_11	23° 58' 53.628" N	86° 50' 30.376" E	84.79
296	JA_Z3_AJ_11	23° 58' 53.303" N	86° 50' 30.376" E	84.52
297	JA_Z3_AJ_11	23° 58' 52.978" N	86° 50' 30.377" E	84.57
298	JA_Z3_AJ_11	23° 58' 52.653" N	86° 50' 30.377" E	84.68
299	JA_Z3_AJ_11	23° 58' 52.328" N	86° 50' 30.377" E	84.54
300	JA_Z3_AJ_11	23° 58' 52.002" N	86° 50' 30.378" E	84.64
301	JA_Z3_AJ_11	23° 58' 51.677" N	86° 50' 30.378" E	84.17
302	JA_Z3_AJ_11	23° 58' 51.352" N	86° 50' 30.379" E	84.06
303	JA_Z3_AJ_11	23° 58' 51.027" N	86° 50' 30.379" E	84.03
304	JA_Z3_AJ_11	23° 58' 50.702" N	86° 50' 30.379" E	83.91
305	JA_Z3_AJ_11	23° 58' 50.377" N	86° 50' 30.380" E	83.79
306	JA_Z1_AJ_13	24° 1' 46.939" N	86° 50' 30.518" E	91.63
307	JA_Z1_AJ_13	24° 1' 46.614" N	86° 50' 30.518" E	91.31
308	JA_Z1_AJ_13	24° 1' 46.289" N	86° 50' 30.519" E	91.33
309	JA_Z1_AJ_13	24° 1' 45.964" N	86° 50' 30.519" E	91.22
310	JA_Z1_AJ_13	24° 1' 45.639" N	86° 50' 30.519" E	91.24
311	JA_Z1_AJ_13	24° 1' 45.314" N	86° 50' 30.520" E	91.10
312	JA_Z1_AJ_1	24° 1' 39.461" N	86° 50' 30.527" E	90.61
313	JA_Z1_AJ_1	24° 1' 39.136" N	86° 50' 30.527" E	90.63
314	JA_Z1_AJ_1	24° 1' 38.810" N	86° 50' 30.528" E	90.61
315	JA_Z1_AJ_1	24° 1' 38.485" N	86° 50' 30.528" E	90.59
316	JA_Z1_AJ_1	24° 1' 38.160" N	86° 50' 30.529" E	90.48
317	JA_Z1_AJ_1	24° 1' 37.835" N	86° 50' 30.529" E	90.41
318	JA_Z1_AJ_1	24° 1' 37.510" N	86° 50' 30.529" E	90.60
319	JA_Z1_AJ_1	24° 1' 37.185" N	86° 50' 30.530" E	90.72
320	JA_Z3_AJ_11	23° 59' 6.960" N	86° 50' 30.713" E	84.32
321	JA_Z3_AJ_11	23° 59' 6.635" N	86° 50' 30.714" E	84.43
322	JA_Z3_AJ_11	23° 59' 6.310" N	86° 50' 30.714" E	84.68
323	JA_Z3_AJ_11	23° 59' 5.985" N	86° 50' 30.715" E	84.77
324	JA_Z3_AJ_11	23° 59' 5.660" N	86° 50' 30.715" E	84.90
325	JA_Z3_AJ_11	23° 59' 5.334" N	86° 50' 30.715" E	84.83
326	JA_Z3_AJ_11	23° 59' 5.009" N	86° 50' 30.716" E	84.87
327	JA_Z3_AJ_11	23° 59' 4.684" N	86° 50' 30.716" E	85.06
328	JA_Z3_AJ_11	23° 59' 4.359" N	86° 50' 30.717" E	85.04
329	JA_Z3_AJ_11	23° 59' 4.034" N	86° 50' 30.717" E	85.07
330	JA_Z3_AJ_11	23° 59' 3.709" N	86° 50' 30.717" E	84.98
331	JA_Z3_AJ_11	23° 59' 3.383" N	86° 50' 30.718" E	84.64
332	JA_Z3_AJ_11	23° 59' 3.058" N	86° 50' 30.718" E	84.58
333	JA_Z3_AJ_11	23° 59' 2.733" N	86° 50' 30.719" E	84.66
334	JA_Z3_AJ_11	23° 59' 2.408" N	86° 50' 30.719" E	84.66
335	JA_Z3_AJ_11	23° 59' 2.083" N	86° 50' 30.719" E	84.66
336	JA_Z3_AJ_11	23° 59' 1.758" N	86° 50' 30.720" E	84.72
337	JA_Z3_AJ_11	23° 59' 1.433" N	86° 50' 30.720" E	84.73
338	JA_Z3_AJ_11	23° 59' 1.107" N	86° 50' 30.721" E	84.77
339	JA_Z3_AJ_11	23° 59' 0.782" N	86° 50' 30.721" E	84.76
340	JA_Z3_AJ_11	23° 59' 0.457" N	86° 50' 30.721" E	84.83
341	JA_Z3_AJ_11	23° 59' 0.132" N	86° 50' 30.722" E	84.89
342	JA_Z3_AJ_11	23° 58' 59.807" N	86° 50' 30.722" E	84.95
343	JA_Z3_AJ_11	23° 58' 59.482" N	86° 50' 30.723" E	84.96
344	JA_Z3_AJ_11	23° 58' 59.156" N	86° 50' 30.723" E	84.97
345	JA_Z3_AJ_11	23° 58' 58.831" N	86° 50' 30.723" E	84.99
346	JA_Z3_AJ_11	23° 58' 58.506" N	86° 50' 30.724" E	85.03
347	JA_Z3_AJ_11	23° 58' 58.181" N	86° 50' 30.724" E	85.05
348	JA_Z3_AJ_11	23° 58' 57.856" N	86° 50' 30.725" E	85.12
349	JA_Z3_AJ_11	23° 58' 57.531" N	86° 50' 30.725" E	85.10
350	JA_Z3_AJ_11	23° 58' 57.205" N	86° 50' 30.725" E	85.07
351	JA_Z3_AJ_11	23° 58' 56.880" N	86° 50' 30.726" E	85.09
352	JA_Z3_AJ_11	23° 58' 56.555" N	86° 50' 30.726" E	85.09
353	JA_Z3_AJ_11	23° 58' 56.230" N	86° 50' 30.727" E	85.11
354	JA_Z3_AJ_11	23° 58' 55.905" N	86° 50' 30.727" E	85.09
355	JA_Z3_AJ_11	23° 58' 55.580" N	86° 50' 30.727" E	85.06
356	JA_Z3_AJ_11	23° 58' 55.254" N	86° 50' 30.728" E	85.06
357	JA_Z3_AJ_11	23° 58' 54.929" N	86° 50' 30.728" E	85.12
358	JA_Z3_AJ_11	23° 58' 54.604" N	86° 50' 30.729" E	85.06
359	JA_Z3_AJ_11	23° 58' 54.279" N	86° 50' 30.729" E	85.02
360	JA_Z3_AJ_11	23° 58' 53.954" N	86° 50' 30.729" E	85.00
361	JA_Z3_AJ_11	23° 58' 53.629" N	86° 50' 30.730" E	84.89
362	JA_Z3_AJ_11	23° 58' 53.303" N	86° 50' 30.730" E	84.87
363	JA_Z3_AJ_11	23° 58' 52.978" N	86° 50' 30.731" E	84.74
364	JA_Z3_AJ_11	23° 58' 52.653" N	86° 50' 30.731" E	84.66
365	JA_Z3_AJ_11	23° 58' 52.328" N	86° 50' 30.731" E	84.59
366	JA_Z3_AJ_11	23° 58' 52.003" N	86° 50' 30.732" E	84.62
367	JA_Z3_AJ_11	23° 58' 51.678" N	86° 50' 30.732" E	84.67
368	JA_Z3_AJ_11	23° 58' 51.353" N	86° 50' 30.733" E	84.29
369	JA_Z3_AJ_11	23° 58' 51.027" N	86° 50' 30.733" E	84.28
370	JA_Z3_AJ_11	23° 58' 50.702" N	86° 50' 30.733" E	84.36
371	JA_Z3_AJ_11	23° 58' 50.377" N	86° 50' 30.734" E	84.26
372	JA_Z3_AJ_11	23° 58' 50.052" N	86° 50' 30.734" E	84.01
373	JA_Z1_AJ_13	24° 1' 47.265" N	86° 50' 30.871" E	92.01
374	JA_Z1_AJ_13	24° 1' 46.940" N	86° 50' 30.872" E	92.11
375	JA_Z1_AJ_13	24° 1' 46.615" N	86° 50' 30.872" E	91.97

जिला खनन पदाधिकारी
जामताड़ा

TABLE REPRESENTING ELEVATION (in m) WITH RESPECT TO 10m X 10m GRID WITHIN POTENTIAL SAND GHATS IN JAMTARA DISTRICT OF JHARKHAND STATE

376	JA_Z1_AJ_13	24° 1' 46.289" N	86° 50' 30.873" E	91.40
377	JA_Z1_AJ_13	24° 1' 45.964" N	86° 50' 30.873" E	91.36
378	JA_Z1_AJ_13	24° 1' 45.639" N	86° 50' 30.873" E	91.22
379	JA_Z1_AJ_13	24° 1' 45.314" N	86° 50' 30.874" E	91.18
380	JA_Z1_AJ_1	24° 1' 40.762" N	86° 50' 30.879" E	90.69
381	JA_Z1_AJ_1	24° 1' 40.437" N	86° 50' 30.880" E	90.52
382	JA_Z1_AJ_1	24° 1' 40.111" N	86° 50' 30.880" E	90.31
383	JA_Z1_AJ_1	24° 1' 39.786" N	86° 50' 30.881" E	90.37
384	JA_Z1_AJ_1	24° 1' 39.461" N	86° 50' 30.881" E	90.56
385	JA_Z1_AJ_1	24° 1' 39.136" N	86° 50' 30.881" E	90.61
386	JA_Z1_AJ_1	24° 1' 38.811" N	86° 50' 30.882" E	90.65
387	JA_Z1_AJ_1	24° 1' 38.486" N	86° 50' 30.882" E	90.63
388	JA_Z1_AJ_1	24° 1' 38.160" N	86° 50' 30.883" E	90.63
389	JA_Z1_AJ_1	24° 1' 37.835" N	86° 50' 30.883" E	90.78
390	JA_Z1_AJ_1	24° 1' 37.510" N	86° 50' 30.883" E	90.79
391	JA_Z1_AJ_1	24° 1' 37.185" N	86° 50' 30.884" E	90.98
392	JA_Z1_AJ_1	24° 1' 36.860" N	86° 50' 30.884" E	90.58
393	JA_Z1_AJ_1	24° 1' 36.535" N	86° 50' 30.885" E	90.62
394	JA_Z1_AJ_1	24° 1' 36.209" N	86° 50' 30.885" E	90.55
395	JA_Z3_AJ_11	23° 59' 7.286" N	86° 50' 31.067" E	84.33
396	JA_Z3_AJ_11	23° 59' 6.961" N	86° 50' 31.067" E	84.61
397	JA_Z3_AJ_11	23° 59' 6.635" N	86° 50' 31.068" E	84.80
398	JA_Z3_AJ_11	23° 59' 6.310" N	86° 50' 31.068" E	84.97
399	JA_Z3_AJ_11	23° 59' 5.985" N	86° 50' 31.069" E	84.98
400	JA_Z3_AJ_11	23° 59' 5.660" N	86° 50' 31.069" E	85.06
401	JA_Z3_AJ_11	23° 59' 5.335" N	86° 50' 31.069" E	85.10
402	JA_Z3_AJ_11	23° 59' 5.010" N	86° 50' 31.070" E	85.30
403	JA_Z3_AJ_11	23° 59' 4.685" N	86° 50' 31.070" E	85.30
404	JA_Z3_AJ_11	23° 59' 4.359" N	86° 50' 31.071" E	85.33
405	JA_Z3_AJ_11	23° 59' 4.034" N	86° 50' 31.071" E	85.01
406	JA_Z3_AJ_11	23° 59' 3.709" N	86° 50' 31.071" E	84.94
407	JA_Z3_AJ_11	23° 59' 3.384" N	86° 50' 31.072" E	85.03
408	JA_Z3_AJ_11	23° 59' 3.059" N	86° 50' 31.072" E	85.10
409	JA_Z3_AJ_11	23° 59' 2.734" N	86° 50' 31.073" E	85.13
410	JA_Z3_AJ_11	23° 59' 2.408" N	86° 50' 31.073" E	85.09
411	JA_Z3_AJ_11	23° 59' 2.083" N	86° 50' 31.073" E	85.02
412	JA_Z3_AJ_11	23° 59' 1.758" N	86° 50' 31.074" E	85.05
413	JA_Z3_AJ_11	23° 59' 1.433" N	86° 50' 31.074" E	85.05
414	JA_Z3_AJ_11	23° 59' 1.108" N	86° 50' 31.075" E	85.08
415	JA_Z3_AJ_11	23° 59' 0.783" N	86° 50' 31.075" E	85.07
416	JA_Z3_AJ_11	23° 59' 0.457" N	86° 50' 31.075" E	85.10
417	JA_Z3_AJ_11	23° 59' 0.132" N	86° 50' 31.076" E	85.10
418	JA_Z3_AJ_11	23° 58' 59.807" N	86° 50' 31.076" E	85.16
419	JA_Z3_AJ_11	23° 58' 59.482" N	86° 50' 31.076" E	85.22
420	JA_Z3_AJ_11	23° 58' 59.157" N	86° 50' 31.077" E	85.24
421	JA_Z3_AJ_11	23° 58' 58.832" N	86° 50' 31.077" E	85.20
422	JA_Z3_AJ_11	23° 58' 58.506" N	86° 50' 31.078" E	85.24
423	JA_Z3_AJ_11	23° 58' 58.181" N	86° 50' 31.078" E	85.24
424	JA_Z3_AJ_11	23° 58' 57.856" N	86° 50' 31.078" E	85.22
425	JA_Z3_AJ_11	23° 58' 57.531" N	86° 50' 31.079" E	85.23
426	JA_Z3_AJ_11	23° 58' 57.206" N	86° 50' 31.079" E	85.26
427	JA_Z3_AJ_11	23° 58' 56.881" N	86° 50' 31.080" E	85.21
428	JA_Z3_AJ_11	23° 58' 56.555" N	86° 50' 31.080" E	85.28
429	JA_Z3_AJ_11	23° 58' 56.230" N	86° 50' 31.080" E	85.28
430	JA_Z3_AJ_11	23° 58' 55.905" N	86° 50' 31.081" E	85.24
431	JA_Z3_AJ_11	23° 58' 55.580" N	86° 50' 31.081" E	85.21
432	JA_Z3_AJ_11	23° 58' 55.255" N	86° 50' 31.082" E	85.21
433	JA_Z3_AJ_11	23° 58' 54.930" N	86° 50' 31.082" E	85.24
434	JA_Z3_AJ_11	23° 58' 54.604" N	86° 50' 31.082" E	85.17
435	JA_Z3_AJ_11	23° 58' 54.279" N	86° 50' 31.083" E	85.14
436	JA_Z3_AJ_11	23° 58' 53.954" N	86° 50' 31.083" E	85.11
437	JA_Z3_AJ_11	23° 58' 53.629" N	86° 50' 31.084" E	85.06
438	JA_Z3_AJ_11	23° 58' 53.304" N	86° 50' 31.084" E	85.02
439	JA_Z3_AJ_11	23° 58' 52.979" N	86° 50' 31.084" E	84.88
440	JA_Z3_AJ_11	23° 58' 52.654" N	86° 50' 31.085" E	84.68
441	JA_Z3_AJ_11	23° 58' 52.328" N	86° 50' 31.085" E	84.76
442	JA_Z3_AJ_11	23° 58' 52.003" N	86° 50' 31.086" E	84.68
443	JA_Z3_AJ_11	23° 58' 51.678" N	86° 50' 31.086" E	84.77
444	JA_Z3_AJ_11	23° 58' 51.353" N	86° 50' 31.086" E	84.54
445	JA_Z3_AJ_11	23° 58' 51.028" N	86° 50' 31.087" E	84.29
446	JA_Z3_AJ_11	23° 58' 50.703" N	86° 50' 31.087" E	84.26
447	JA_Z3_AJ_11	23° 58' 50.377" N	86° 50' 31.088" E	84.28
448	JA_Z3_AJ_11	23° 58' 50.052" N	86° 50' 31.088" E	84.18
449	JA_Z3_AJ_11	23° 58' 49.727" N	86° 50' 31.088" E	84.11
450	JA_Z3_AJ_11	23° 58' 49.402" N	86° 50' 31.089" E	84.12
451	JA_Z1_AJ_13	24° 1' 47.590" N	86° 50' 31.225" E	92.04
452	JA_Z1_AJ_13	24° 1' 47.265" N	86° 50' 31.226" E	91.94
453	JA_Z1_AJ_13	24° 1' 46.940" N	86° 50' 31.226" E	91.82
454	JA_Z1_AJ_13	24° 1' 46.615" N	86° 50' 31.226" E	91.70
455	JA_Z1_AJ_13	24° 1' 46.290" N	86° 50' 31.227" E	91.29
456	JA_Z1_AJ_13	24° 1' 45.965" N	86° 50' 31.227" E	91.11
457	JA_Z1_AJ_13	24° 1' 45.639" N	86° 50' 31.228" E	91.09
458	JA_Z1_AJ_1	24° 1' 41.738" N	86° 50' 31.232" E	90.69
459	JA_Z1_AJ_1	24° 1' 41.412" N	86° 50' 31.233" E	90.60
460	JA_Z1_AJ_1	24° 1' 41.087" N	86° 50' 31.233" E	90.50
461	JA_Z1_AJ_1	24° 1' 40.762" N	86° 50' 31.233" E	90.52
462	JA_Z1_AJ_1	24° 1' 40.437" N	86° 50' 31.234" E	90.45
463	JA_Z1_AJ_1	24° 1' 40.112" N	86° 50' 31.234" E	90.70
464	JA_Z1_AJ_1	24° 1' 39.787" N	86° 50' 31.235" E	90.80
465	JA_Z1_AJ_1	24° 1' 39.461" N	86° 50' 31.235" E	90.70
466	JA_Z1_AJ_1	24° 1' 39.136" N	86° 50' 31.235" E	90.71
467	JA_Z1_AJ_1	24° 1' 38.811" N	86° 50' 31.236" E	90.75
468	JA_Z1_AJ_1	24° 1' 38.486" N	86° 50' 31.236" E	90.80
469	JA_Z1_AJ_1	24° 1' 38.161" N	86° 50' 31.237" E	90.69
470	JA_Z1_AJ_1	24° 1' 37.836" N	86° 50' 31.237" E	90.66
471	JA_Z1_AJ_1	24° 1' 37.510" N	86° 50' 31.237" E	90.75
472	JA_Z1_AJ_1	24° 1' 37.185" N	86° 50' 31.238" E	90.76
473	JA_Z1_AJ_1	24° 1' 36.860" N	86° 50' 31.238" E	90.61
474	JA_Z1_AJ_1	24° 1' 36.535" N	86° 50' 31.239" E	90.77
475	JA_Z1_AJ_1	24° 1' 36.210" N	86° 50' 31.239" E	90.42
476	JA_Z1_AJ_1	24° 1' 35.885" N	86° 50' 31.239" E	90.41
477	JA_Z1_AJ_1	24° 1' 35.560" N	86° 50' 31.240" E	90.42
478	JA_Z3_AJ_11	23° 59' 7.936" N	86° 50' 31.420" E	84.65
479	JA_Z3_AJ_11	23° 59' 7.611" N	86° 50' 31.420" E	84.80
480	JA_Z3_AJ_11	23° 59' 7.286" N	86° 50' 31.421" E	84.87
481	JA_Z3_AJ_11	23° 59' 6.961" N	86° 50' 31.421" E	84.98
482	JA_Z3_AJ_11	23° 59' 6.636" N	86° 50' 31.422" E	85.07
483	JA_Z3_AJ_11	23° 59' 6.311" N	86° 50' 31.422" E	85.12
484	JA_Z3_AJ_11	23° 59' 5.986" N	86° 50' 31.422" E	85.15
485	JA_Z3_AJ_11	23° 59' 5.660" N	86° 50' 31.423" E	85.27
486	JA_Z3_AJ_11	23° 59' 5.335" N	86° 50' 31.423" E	85.36
487	JA_Z3_AJ_11	23° 59' 5.010" N	86° 50' 31.424" E	85.42
488	JA_Z3_AJ_11	23° 59' 4.685" N	86° 50' 31.424" E	85.43
489	JA_Z3_AJ_11	23° 59' 4.360" N	86° 50' 31.424" E	85.02
490	JA_Z3_AJ_11	23° 59' 4.035" N	86° 50' 31.425" E	85.03
491	JA_Z3_AJ_11	23° 59' 3.709" N	86° 50' 31.425" E	85.19
492	JA_Z3_AJ_11	23° 59' 3.384" N	86° 50' 31.426" E	85.29
493	JA_Z3_AJ_11	23° 59' 3.059" N	86° 50' 31.426" E	85.43
494	JA_Z3_AJ_11	23° 59' 2.734" N	86° 50' 31.426" E	85.49
495	JA_Z3_AJ_11	23° 59' 2.409" N	86° 50' 31.427" E	85.41
496	JA_Z3_AJ_11	23° 59' 2.084" N	86° 50' 31.427" E	85.42
497	JA_Z3_AJ_11	23° 59' 1.758" N	86° 50' 31.428" E	85.51
498	JA_Z3_AJ_11	23° 59' 1.433" N	86° 50' 31.428" E	85.57
499	JA_Z3_AJ_11	23° 59' 1.108" N	86° 50' 31.428" E	85.54
500	JA_Z3_AJ_11	23° 59' 0.783" N	86° 50' 31.429" E	85.50
501	JA_Z3_AJ_11	23° 59' 0.458" N	86° 50' 31.429" E	85.49
502	JA_Z3_AJ_11	23° 59' 0.133" N	86° 50' 31.430" E	85.46
503	JA_Z3_AJ_11	23° 58' 59.807" N	86° 50' 31.430" E	85.40
504	JA_Z3_AJ_11	23° 58' 59.482" N	86° 50' 31.430" E	85.33
505	JA_Z3_AJ_11	23° 58' 59.157" N	86° 50' 31.431" E	85.32
506	JA_Z3_AJ_11	23° 58' 58.832" N	86° 50' 31.431" E	85.34
507	JA_Z3_AJ_11	23° 58' 58.507" N	86° 50' 31.432" E	85.36
508	JA_Z3_AJ_11	23° 58' 58.182" N	86° 50' 31.432" E	85.31
509	JA_Z3_AJ_11	23° 58' 57.856" N	86° 50' 31.432" E	85.31
510	JA_Z3_AJ_11	23° 58' 57.531" N	86° 50' 31.433" E	85.29
511	JA_Z3_AJ_11	23° 58' 57.206" N	86° 50' 31.433" E	85.27
512	JA_Z3_AJ_11	23° 58' 56.881" N	86° 50' 31.434" E	85.30
513	JA_Z3_AJ_11	23° 58' 56.556" N	86° 50' 31.434" E	85.30
514	JA_Z3_AJ_11	23° 58' 56.231" N	86° 50' 31.434" E	85.33
515	JA_Z3_AJ_11	23° 58' 55.905" N	86° 50' 31.435" E	85.34
516	JA_Z3_AJ_11	23° 58' 55.580" N	86° 50' 31.435" E	85.32
517	JA_Z3_AJ_11	23° 58' 55.255" N	86° 50' 31.436" E	85.29
518	JA_Z3_AJ_11	23° 58' 54.930" N	86° 50' 31.436" E	85.29
519	JA_Z3_AJ_11	23° 58' 54.605" N	86° 50' 31.436" E	85.23
520	JA_Z3_AJ_11	23° 58' 54.280" N	86° 50' 31.437" E	85.24
521	JA_Z3_AJ_11	23° 58' 53.955" N	86° 50' 31.437" E	85.22
522	JA_Z3_AJ_11	23° 58' 53.629" N	86° 50' 31.438" E	85.15
523	JA_Z3_AJ_11	23° 58' 53.304" N	86° 50' 31.438" E	85.14
524	JA_Z3_AJ_11	23° 58' 52.979" N	86° 50' 31.438" E	85.08
525	JA_Z3_AJ_11	23° 58' 52.654" N	86° 50' 31.439" E	85.00
526	JA_Z3_AJ_11	23° 58' 52.329" N	86° 50' 31.439" E	84.75
527	JA_Z3_AJ_11	23° 58' 52.004" N	86° 50' 31.440" E	84.81
528	JA_Z3_AJ_11	23° 58' 51.678" N	86° 50' 31.440" E	84.70
529	JA_Z3_AJ_11	23° 58' 51.353" N	86° 50' 31.440" E	84.81
530	JA_Z3_AJ_11	23° 58' 51.028" N	86° 50' 31.441" E	84.41
531	JA_Z3_AJ_11	23° 58' 50.703" N	86° 50' 31.441" E	84.34
532	JA_Z3_AJ_11	23° 58' 50.378" N	86° 50' 31.441" E	84.35
533	JA_Z3_AJ_11	23° 58' 50.053" N	86° 50' 31.442" E	84.26
534	JA_Z3_AJ_11	23° 58' 49.727" N	86° 50' 31.442" E	84.14
535	JA_Z3_AJ_11	23° 58' 49.402" N	86° 50' 31.443" E	84.18
536	JA_Z3_AJ_11	23° 58' 49.077" N	86° 50' 31.443" E	83.90
537	JA_Z1_AJ_13	24° 1' 47.916" N	86° 50' 31.579" E	91.97
538	JA_Z1_AJ_13	24° 1' 47.591" N	86° 50' 31.579" E	91.74
539	JA_Z1_AJ_13	24° 1' 47.266" N	86° 50' 31.580" E	91.67
540	JA_Z1_AJ_13	24° 1' 46.940" N	86° 50' 31.580" E	91.56
541	JA_Z1_AJ_13	24° 1' 46.615" N	86° 50' 31.580" E	91.16
542	JA_Z1_AJ_13	24° 1' 46.290" N	86° 50' 31.581" E	91.05
543	JA_Z1_AJ_13	24° 1' 45.965" N	86° 50' 31.581" E	91.06
544	JA_Z1_AJ_1	24° 1' 42.388" N	86° 50' 31.586" E	90.83
545	JA_Z1_AJ_1	24° 1' 42.063" N	86° 50' 31.586" E	90.58
546	JA_Z1_AJ_1	24° 1' 41.738" N	86° 50' 31.586" E	90.53
547	JA_Z1_AJ_1	24° 1' 41.413" N	86° 50' 31.587" E	90.55
548	JA_Z1_AJ_1	24° 1' 41.088" N	86° 50' 31.587" E	90.62
549	JA_Z1_AJ_1	24° 1' 40.762" N	86° 50' 31.587" E	90.78
550	JA_Z1_AJ_1	24° 1' 40.437" N	86° 50' 31.588" E	90.85
551	JA_Z1_AJ_1	24° 1' 40.112" N	86° 50' 31.588" E	90.98
552	JA_Z1_AJ_1	24° 1' 39.787" N	86° 50' 31.589" E	90.99
553	JA_Z1_AJ_1	24° 1' 39.462" N	86° 50' 31.589" E	90.92
554	JA_Z1_AJ_1	24° 1' 39.137" N	86° 50' 31.589" E	91.02
555	JA_Z1_AJ_1	24° 1' 38.811" N	86° 50' 31.590" E	90.93
556	JA_Z1_AJ_1	24° 1' 38.486" N	86° 50' 31.590" E	90.72
557	JA_Z1_AJ_1	24° 1' 38.161" N	86° 50' 31.591" E	90.66
558	JA_Z1_AJ_1	24° 1' 37.836" N	86° 50' 31.591" E	90.60
559	JA_Z1_AJ_1	24° 1' 37.511" N	86° 50' 31.591" E	90.54
560	JA_Z1_AJ_1	24° 1' 37.186" N	86° 50' 31.592" E	90.48
561	JA_Z1_AJ_1	24° 1' 36.861" N	86° 50' 31.592" E	90.59
562	JA_Z1_AJ_1	24° 1' 36.535" N	86° 50' 31.593" E	90.57
563	JA_Z1_AJ_1	24° 1' 36.210" N	86° 50' 31.593" E	90.91
564	JA_Z1_AJ_1	24° 1' 35.885" N	86° 50' 31.593" E	90.52
565	JA_Z1_AJ_1	24° 1' 35.560" N	86° 50' 31.594" E	90.38
566	JA_Z1_AJ_1	24° 1' 35.235" N	86° 50' 31.594" E	90.43
567	JA_Z1_AJ_1	24° 1' 34.910" N	86° 50' 31.595" E	90.22
568	JA_Z1_AJ_1	24° 1' 34.584" N	86° 50' 31.595" E	90.54
569	JA_Z3_AJ_11	23° 59' 8.587" N	86° 50' 31.773" E	84.74
570	JA_Z3_AJ_11	23° 59' 8.262" N	86° 50' 31.774" E	84.70
571	JA_Z3_AJ_11	23° 59' 7.937" N	86° 50' 31.774" E	84.72
572	JA_Z3_AJ_11	23° 59' 7.612" N	86° 50' 31.774" E	84.90
573	JA_Z3_AJ_11	23° 59' 7.287" N	86° 50' 31.775" E	84.94
574	JA_Z3_AJ_11	23° 59' 6.961" N	86° 50' 31.775" E	85.06
575	JA_Z3_AJ_11	23° 59' 6.636" N	86° 50' 31.776" E	85.12
576	JA_Z3_AJ_11	23° 59' 6.311" N	86° 50' 31.776" E	85.24
577	JA_Z3_AJ_11	23° 59' 5.986" N	86° 50' 31.776" E	85.26
578	JA_Z3_AJ_11	23° 59' 5.661" N	86° 50' 31.777" E	85.38
579	JA_Z3_AJ_11	23° 59' 5.336" N	86° 50' 31.777" E	85.44
580	JA_Z3_AJ_11	23° 59' 5.010" N	86° 50' 31.778" E	85.44
581	JA_Z3_AJ_11	23° 59' 4.685" N	86° 50' 31.778" E	85.19
582	JA_Z3_AJ_11	23° 59' 4.360" N	86° 50' 31.778" E	85.04
583	JA_Z3_AJ_11	23° 59' 4.035" N	86° 50' 31.779" E	85.29
584	JA_Z3_AJ_11	23° 59' 3.710" N	86° 50' 31.779" E	85.44
585	JA_Z3_AJ_11	23° 59' 3.385" N	86° 50' 31.780" E	85.53
586	JA_Z3_AJ_11	23° 59' 3.059" N	86° 50' 31.780" E	85.55
587	JA_Z3_AJ_11	23° 59' 2.734" N	86° 50' 31.780" E	85.53
588	JA_Z3_AJ_11	23° 59' 2.409" N	86° 50' 31.781" E	85.57
589	JA_Z3_AJ_11	23° 59' 2.084" N	86° 50' 31.781" E	85.62
590	JA_Z3_AJ_11	23° 59' 1.759" N	86° 50' 31.782" E	85.63
591	JA_Z3_AJ_11	23° 59' 1.434" N	86° 50' 31.782" E	85.69
592	JA_Z3_AJ_11	23° 59' 1.108" N	86° 50' 31.782" E	85.66
593	JA_Z3_AJ_11	23° 59' 0.783" N	86° 50' 31.783" E	85.67
594	JA_Z3_AJ_11	23° 59' 0.458" N	86° 50' 31.783" E	85.61
595	JA_Z3_AJ_11	23° 59' 0.133" N	86° 50' 31.783" E	85.49
596	JA_Z3_AJ_11	23° 58' 59.808" N	86° 50' 31.784" E	85.48
597	JA_Z3_AJ_11	23° 58' 59.483" N	86° 50' 31.784" E	85.47
598	JA_Z3_AJ_11	23° 58' 59.157" N	86° 50' 31.785" E	85.43
599	JA_Z3_AJ_11	23° 58' 58.832" N	86° 50' 31.785" E	85.41
600	JA_Z3_AJ_11	23° 58' 58.507" N	86° 50' 31.785" E	85.41
601	JA_Z3_AJ_11	23° 58' 58.182" N	86° 50' 31.786" E	85.36
602	JA_Z3_AJ_11	23° 58' 57.857" N	86° 50' 31.786" E	85.33
603	JA_Z3_AJ_11	23° 58' 57.532" N	86° 50' 31.787" E	85.34
604	JA_Z3_AJ_11	23° 58' 57.207" N	86° 50' 31.787" E	85.28
605	JA_Z3_AJ_11	23° 58' 56.881" N	86° 50' 31.787" E	85.30
606	JA_Z3_AJ_11	23° 58' 56.556" N	86° 50' 31.788" E	85.28
607	JA_Z3_AJ_11	23° 58' 56.231" N	86° 50' 31.788" E	85.35
608	JA_Z3_AJ_11	23° 58' 55.906" N	86° 50' 31.789" E	85.29
609	JA_Z3_AJ_11	23° 58' 55.581" N	86° 50' 31.789" E	85.25
610	JA_Z3_AJ_11	23° 58' 55.256" N	86° 50' 31.789" E	85.28
611	JA_Z3_AJ_11	23° 58' 54.930" N	86° 50' 31.790" E	85.31
612	JA_Z3_AJ_11	23° 58' 54.605" N	86° 50' 31.790" E	85.33
613	JA_Z3_AJ_11	23° 58' 54.280" N	86° 50' 31.791" E	85.37
614	JA_Z3_AJ_11	23° 58' 53.955" N	86° 50' 31.791" E	85.30
615	JA_Z3_AJ_11	23° 58' 53.630" N	86° 50' 31.791" E	85.27
616	JA_Z3_AJ_11	23° 58' 53.305" N	86° 50' 31.792" E	85.22
617	JA_Z3_AJ_11	23° 58' 52.979" N	86° 50' 31.792" E	85.17
618	JA_Z3_AJ_11	23° 58' 52.654" N	86° 50' 31.793" E	85.13
619	JA_Z3_AJ_11	23° 58' 52.329" N	86° 50' 31.793" E	84.45
620	JA_Z3_AJ_11	23° 58' 52.004" N	86° 50' 31.793" E	84.85
621	JA_Z3_AJ_11	23° 58' 51.679" N	86° 50' 31.794" E	84.79
622	JA_Z3_AJ_11	23° 58' 51.354" N	86° 50' 31.794" E	84.73
623	JA_Z3_AJ_11	23° 58' 51.028" N	86° 50' 31.795" E	84.59
624	JA_Z3_AJ_11	23° 58' 50.703" N	86° 50' 31.795" E	84.43
625	JA_Z3_AJ_11	23° 58' 50.378" N	86° 50' 31.795" E	84.33
626	JA_Z3_AJ_11	23° 58' 50.053" N	86° 50' 31.796" E	84.36
627	JA_Z3_AJ_11	23° 58' 49.728" N	86° 50' 31.796" E	84.30
628	JA_Z3_AJ_11	23° 58' 49.403" N	86° 50' 31.797" E	84.06
629	JA_Z3_AJ_11	23° 58' 49.077" N	86° 50' 31.797" E	83.96
630	JA_Z3_AJ_11	23° 58' 48.752" N	86° 50' 31.797" E	83.76
631	JA_Z3_AJ_11	23° 58' 48.427" N	86° 50' 31.798" E	83.60
632	JA_Z1_AJ_13	24° 1' 48.241" N	86° 50' 31.932" E	91.61
633	JA_Z1_AJ_13	24° 1' 47.916" N	86° 50' 31.933" E	91.68
634	JA_Z1_AJ_13	24° 1' 47.591" N	86° 50' 31.933" E	91.71
635	JA_Z1_AJ_13	24° 1' 47.266" N	86° 50' 31.934" E	91.38
636	JA_Z1_AJ_13	24° 1' 46.941" N	86° 50' 31.934" E	91.25
637	JA_Z1_AJ_13	24° 1' 46.616" N	86° 50' 31.934" E	91.14
638	JA_Z1_AJ_13	24° 1' 46.291" N	86° 50' 31.935" E	91.18
639	JA_Z1_AJ_13	24° 1' 45.965" N	86° 50' 31.935" E	91.05
640	JA_Z1_AJ_1	24° 1' 43.039" N	86° 50' 31.939" E	90.73
641	JA_Z1_AJ_1	24° 1' 42.714" N	86° 50' 31.939" E	90.65
642	JA_Z1_AJ_1	24° 1' 42.389" N	86° 50' 31.940" E	90.63
643	JA_Z1_AJ_1	24° 1' 42.063" N	86° 50' 31.940" E	90.68
644	JA_Z1_AJ_1	24° 1' 41.738" N	86° 50' 31.940" E	90.69
645	JA_Z1_AJ_1	24° 1' 41.413" N	86° 50' 31.941" E	90.63
646	JA_Z1_AJ_1	24° 1' 41.088" N	86° 50' 31.941" E	90.77
647	JA_Z1_AJ_1	24° 1' 40.763" N	86° 50' 31.942" E	90.82
648	JA_Z1_AJ_1	24° 1' 40.438" N	86° 50' 31.942" E	90.90
649	JA_Z1_AJ_1	24° 1' 40.112" N	86° 50' 31.942" E	90.98
650	JA_Z1_AJ_1	24° 1' 39.787" N	86° 50' 31.943" E	90.95
651	JA_Z1_AJ_1	24° 1' 39.462" N	86° 50' 31.943" E	91.17
652	JA_Z1_AJ_1	24° 1' 39.137" N	86° 50' 31.943" E	91.04
653	JA_Z1_AJ_1	24° 1' 38.812" N	86° 50' 31.944" E	91.14
654	JA_Z1_AJ_1	24° 1' 38.487" N	86° 50' 31.944" E	91.12
655	JA_Z1_AJ_1	24° 1' 38.162" N	86° 50' 31.945" E	91.17
656	JA_Z1_AJ_1	24° 1' 37.836" N	86° 50' 31.945" E	91.10
657	JA_Z1_AJ_1	24° 1' 37.511" N	86° 50' 31.945" E	90.62
658	JA_Z1_AJ_1	24° 1' 37.186" N	86° 50' 31.946" E	91.14
659	JA_Z1_AJ_1	24° 1' 36.861" N	86° 50' 31.946" E	91.14
660	JA_Z1_AJ_1	24° 1' 36.536" N	86° 50' 31.947" E	90.73
661	JA_Z1_AJ_1	24° 1' 36.211" N	86° 50' 31.947" E	90.60
662	JA_Z1_AJ_1	24° 1' 35.885" N	86° 50' 31.947" E	90.61
663	JA_Z1_AJ_1	24° 1' 35.560" N	86° 50' 31.948" E	90.82
664	JA_Z1_AJ_1	24° 1' 35.235" N	86° 50' 31.948" E	90.60
665	JA_Z1_AJ_1	24° 1' 34.910" N	86° 50' 31.949" E	90.59
666	JA_Z1_AJ_1	24° 1' 34.585" N	86° 50' 31.949" E	90.40
667	JA_Z1_AJ_1	24° 1' 34.260" N	86° 50' 31.949" E	90.42
668	JA_Z3_AJ_11	23° 59' 9.238" N	86° 50' 32.126" E	84.76
669	JA_Z3_AJ_11	23° 59' 8.913" N	86° 50' 32.127" E	84.78
670	JA_Z3_AJ_11	23° 59' 8.588" N	86° 50' 32.127" E	84.73
671	JA_Z3_AJ_11	23° 59' 8.262" N	86° 50' 32.127" E	84.68
672	JA_Z3_AJ_11	23° 59' 7.937" N	86° 50' 32.128" E	84.87
673	JA_Z3_AJ_11	23° 59' 7.612" N	86° 50' 32.128" E	84.94
674	JA_Z3_AJ_11	23° 59' 7.287" N	86° 50' 32.129" E	85.08
675	JA_Z3_AJ_11	23° 59' 6.962" N	86° 50' 32.129" E	85.14
676	JA_Z3_AJ_11	23° 59' 6.637" N	86° 50' 32.129" E	85.26
677	JA_Z3_AJ_11	23° 59' 6.311" N	86° 50' 32.130" E	85.30
678	JA_Z3_AJ_11	23° 59' 5.986" N	86° 50' 32.130" E	85.39
679	JA_Z3_AJ_11	23° 59' 5.661" N	86° 50' 32.131" E	85.51
680	JA_Z3_AJ_11	23° 59' 5.336" N	86° 50' 32.131" E	85.45
681	JA_Z3_AJ_11	23° 59' 5.011" N	86° 50' 32.131" E	85.19
682	JA_Z3_AJ_11	23° 59' 4.686" N	86° 50' 32.132" E	85.14
683	JA_Z3_AJ_11	23° 59' 4.360" N	86° 50' 32.132" E	85.37
684	JA_Z3_AJ_11	23° 59' 4.035" N	86° 50' 32.133" E	85.46
685	JA_Z3_AJ_11	23° 59' 3.710" N	86° 50' 32.133" E	85.59
686	JA_Z3_AJ_11	23° 59' 3.385" N	86° 50' 32.133" E	85.70
687	JA_Z3_AJ_11	23° 59' 3.060" N	86° 50' 32.134" E	85.81
688	JA_Z3_AJ_11	23° 59' 2.735" N	86° 50' 32.134" E	85.82
689	JA_Z3_AJ_11	23° 59' 2.409" N	86° 50' 32.135" E	85.89
690	JA_Z3_AJ_11	23° 59' 2.084" N	86° 50' 32.135" E	85.90
691	JA_Z3_AJ_11	23° 59' 1.759" N	86° 50' 32.135" E	85.85
692	JA_Z3_AJ_11	23° 59' 1.434" N	86° 50' 32.136" E	85.92
693	JA_Z3_AJ_11	23° 59' 1.109" N	86° 50' 32.136" E	85.80
694	JA_Z3_AJ_11	23° 59' 0.784" N	86° 50' 32.137" E	85.77
695	JA_Z3_AJ_11	23° 59' 0.458" N	86° 50' 32.137" E	85.62
696	JA_Z3_AJ_11	23° 59' 0.133" N	86° 50' 32.137" E	85.65
697	JA_Z3_AJ_11	23° 58' 59.808" N	86° 50' 32.138" E	85.55
698	JA_Z3_AJ_11	23° 58' 54.606" N	86° 50' 32.144" E	85.24
699	JA_Z3_AJ_11	23° 58' 54.280" N	86° 50' 32.145" E	85.22
700	JA_Z3_AJ_11	23° 58' 53.955" N	86° 50' 32.145" E	85.28
701	JA_Z3_AJ_11	23° 58' 53.630" N	86° 50' 32.145" E	85.26
702	JA_Z3_AJ_11	23° 58' 53.305" N	86° 50' 32.146" E	84.79
703	JA_Z3_AJ_11	23° 58' 52.980" N	86° 50' 32.146" E	84.67
704	JA_Z3_AJ_11	23° 58' 52.655" N	86° 50' 32.146" E	85.16
705	JA_Z3_AJ_11	23° 58' 52.329" N	86° 50' 32.147" E	84.44
706	JA_Z3_AJ_11	23° 58' 52.004" N	86° 50' 32.147" E	84.88
707	JA_Z3_AJ_11	23° 58' 51.679" N	86° 50' 32.148" E	84.86
708	JA_Z3_AJ_11	23° 58' 51.354" N	86° 50' 32.148" E	84.77
709	JA_Z3_AJ_11	23° 58' 51.029" N	86° 50' 32.148" E	84.70
710	JA_Z3_AJ_11	23° 58' 50.704" N	86° 50' 32.149" E	84.56
711	JA_Z3_AJ_11	23° 58' 50.378" N	86° 50' 32.149" E	84.33
712	JA_Z3_AJ_11	23° 58' 50.053" N	86° 50' 32.150" E	84.29
713	JA_Z3_AJ_11	23° 58' 49.728" N	86° 50' 32.150" E	84.27
714	JA_Z3_AJ_11	23° 58' 49.403" N	86° 50' 32.150" E	84.30
715	JA_Z3_AJ_11	23° 58' 49.078" N	86° 50' 32.151" E	84.07
716	JA_Z3_AJ_11	23° 58' 48.753" N	86° 50' 32.151" E	83.76
717	JA_Z3_AJ_11	23° 58' 48.428" N	86° 50' 32.152" E	83.59
718	JA_Z3_AJ_11	23° 58' 48.102" N	86° 50' 32.152" E	83.73
719	JA_Z1_AJ_13	24° 1' 48.567" N	86° 50' 32.286" E	91.66
720	JA_Z1_AJ_13	24° 1' 48.242" N	86° 50' 32.286" E	91.62
721	JA_Z1_AJ_13	24° 1' 47.917" N	86° 50' 32.287" E	91.61
722	JA_Z1_AJ_13	24° 1' 47.592" N	86° 50' 32.287" E	91.39
723	JA_Z1_AJ_13	24° 1' 47.266" N	86° 50' 32.288" E	91.34
724	JA_Z1_AJ_13	24° 1' 46.941" N	86° 50' 32.288" E	91.24
725	JA_Z1_AJ_13	24° 1' 46.616" N	86° 50' 32.288" E	90.98
726	JA_Z1_AJ_13	24° 1' 46.291" N	86° 50' 32.289" E	90.91
727	JA_Z1_AJ_1	24° 1' 44.015" N	86° 50' 32.292" E	90.64
728	JA_Z1_AJ_1	24° 1' 43.690" N	86° 50' 32.292" E	90.64
729	JA_Z1_AJ_1	24° 1' 43.364" N	86° 50' 32.292" E	90.67
730	JA_Z1_AJ_1	24° 1' 43.039" N	86° 50' 32.293" E	90.74
731	JA_Z1_AJ_1	24° 1' 42.714" N	86° 50' 32.293" E	90.73
732	JA_Z1_AJ_1	24° 1' 42.389" N	86° 50' 32.294" E	90.61
733	JA_Z1_AJ_1	24° 1' 42.064" N	86° 50' 32.294" E	90.88
734	JA_Z1_AJ_1	24° 1' 41.739" N	86° 50' 32.294" E	90.97
735	JA_Z1_AJ_1	24° 1' 41.413" N	86° 50' 32.295" E	91.06
736	JA_Z1_AJ_1	24° 1' 41.088" N	86° 50' 32.295" E	91.14
737	JA_Z1_AJ_1	24° 1' 40.763" N	86° 50' 32.296" E	91.28
738	JA_Z1_AJ_1	24° 1' 40.438" N	86° 50' 32.296" E	91.29
739	JA_Z1_AJ_1	24° 1' 40.113" N	86° 50' 32.296" E	91.19
740	JA_Z1_AJ_1	24° 1' 39.788" N	86° 50' 32.297" E	91.07
741	JA_Z1_AJ_1	24° 1' 39.463" N	86° 50' 32.297" E	91.09
742	JA_Z1_AJ_1	24° 1' 39.137" N	86° 50' 32.298" E	91.08
743	JA_Z1_AJ_1	24° 1' 38.812" N	86° 50' 32.298" E	91.18
744	JA_Z1_AJ_1	24° 1' 38.487" N	86° 50' 32.298" E	91.23
745	JA_Z1_AJ_1	24° 1' 38.162" N	86° 50' 32.299" E	91.27
746	JA_Z1_AJ_1	24° 1' 37.837" N	86° 50' 32.299" E	91.34
747	JA_Z1_AJ_1	24° 1' 37.512" N	86° 50' 32.299" E	91.21
748	JA_Z1_AJ_1	24° 1' 37.186" N	86° 50' 32.300" E	91.40
749	JA_Z1_AJ_1	24° 1' 36.861" N	86° 50' 32.300" E	91.32
750	JA_Z1_AJ_1	24° 1' 36.536" N	86° 50' 32.301" E	91.40

Map showing 10m x 10m Grid Points Inside Sand Ghat In Ajay River In Jamtara District



ABBREVIATION FORM		
District	JA	Jamtara
Zone	Z7	Zone 7
River	AJ	Ajay

Legend

- Sand Ghat Grid Points
- Sand Ghat Boundary

Sand Ghat Code	Area (in Ha)
JA_Z7_AJ_26	4.9

Approved ★ State Level Environment Impact Assessment Authority ★ Jharkhand, Ranchi

25 12.5 0 25 50 75 Meters

Map showing 10m x 10m Grid Points Inside Sand Ghat In Ajay River In Jamtara District

87°2'0"E

N

ABBREVIATION FORM		
District	JA	Jamtara
Zone	Z7	Zone 7
River	AJ	Ajay

87°2'0"E

Legend

- Sand Ghat Grid Points
- Sand Ghat Boundary

Sand Ghat Code	Area (in Ha)
JA_Z7_AJ_25	12.99

50 25 0 50 100 150 Meters

Map showing 10m x 10m Grid Points Inside Sand Ghat In Ajay River In Jamtara District

87°4'0"E

23°49'0"N



ABBREVIATION FORM		
District	JA	Jamtara
Zone	Z7	Zone 7
River	AJ	Ajay

Legend

- Sand Ghat Grid Points
- Sand Ghat Boundary

Sand Ghat Code	Area (in Ha)
JA_Z7_AJ_23	16.36

50 25 0 50 100 150 Meters

Map showing 10m x 10m Grid Points Inside Sand Ghat In Ajay River In Jamtara District

87°5'0"E

N

ABBREVIATION FORM		
District	JA	Jamtara
Zone	Z7	Zone 7
River	AJ	Ajay

87°5'0"E

Legend

- Sand Ghat Grid Points
- Sand Ghat Boundary

Sand Ghat Code	Area (in Ha)
JA_Z7_AJ_22	17.56

State Level Environment Impact Assessment Authority * Approved * Jharkhand, Ranchi

50 25 0 50 100 150 Meters

TABLE REPRESENTING ELEVATION (in m) WITH RESPECT TO 10m X 10m GRID WITHIN POTENTIAL SAND GHATS IN JAMTARA DISTRICT OF JHARKHAND STATE

4126	JA_Z2_AJ_4	23° 59' 55.143" N	86° 51' 30.470" E	88.44
4127	JA_Z2_AJ_4	23° 59' 54.817" N	86° 51' 30.471" E	89.29
4128	JA_Z2_AJ_4	23° 59' 54.492" N	86° 51' 30.471" E	89.54
4129	JA_Z2_AJ_4	23° 59' 54.167" N	86° 51' 30.471" E	88.06
4130	JA_Z2_AJ_4	23° 59' 53.842" N	86° 51' 30.472" E	87.90
4131	JA_Z2_AJ_4	23° 59' 53.517" N	86° 51' 30.472" E	87.68
4132	JA_Z2_AJ_4	23° 59' 53.192" N	86° 51' 30.472" E	87.93
4133	JA_Z2_AJ_4	23° 59' 52.866" N	86° 51' 30.473" E	87.65
4134	JA_Z2_AJ_4	23° 59' 52.541" N	86° 51' 30.473" E	87.58
4135	JA_Z2_AJ_4	23° 59' 52.216" N	86° 51' 30.474" E	87.29
4136	JA_Z2_AJ_4	23° 59' 51.891" N	86° 51' 30.474" E	87.07
4137	JA_Z2_AJ_4	23° 59' 51.566" N	86° 51' 30.474" E	86.89
4138	JA_Z2_AJ_4	23° 59' 51.241" N	86° 51' 30.475" E	86.82
4139	JA_Z2_AJ_4	24° 0' 10.100" N	86° 51' 30.808" E	88.10
4140	JA_Z2_AJ_4	24° 0' 9.775" N	86° 51' 30.808" E	88.07
4141	JA_Z2_AJ_4	24° 0' 9.450" N	86° 51' 30.809" E	88.19
4142	JA_Z2_AJ_4	24° 0' 9.125" N	86° 51' 30.809" E	88.35
4143	JA_Z2_AJ_4	24° 0' 8.800" N	86° 51' 30.809" E	88.53
4144	JA_Z2_AJ_4	24° 0' 8.475" N	86° 51' 30.810" E	88.78
4145	JA_Z2_AJ_4	24° 0' 8.149" N	86° 51' 30.810" E	89.10
4146	JA_Z2_AJ_4	24° 0' 7.824" N	86° 51' 30.810" E	89.13
4147	JA_Z2_AJ_4	24° 0' 7.499" N	86° 51' 30.811" E	89.42
4148	JA_Z2_AJ_4	24° 0' 7.174" N	86° 51' 30.811" E	89.49
4149	JA_Z2_AJ_4	24° 0' 6.849" N	86° 51' 30.811" E	89.14
4150	JA_Z2_AJ_4	24° 0' 6.524" N	86° 51' 30.812" E	89.19
4151	JA_Z2_AJ_4	24° 0' 6.198" N	86° 51' 30.812" E	89.37
4152	JA_Z2_AJ_4	24° 0' 5.873" N	86° 51' 30.813" E	89.46
4153	JA_Z2_AJ_4	24° 0' 5.548" N	86° 51' 30.813" E	89.37
4154	JA_Z2_AJ_4	24° 0' 5.223" N	86° 51' 30.813" E	89.30
4155	JA_Z2_AJ_4	24° 0' 4.898" N	86° 51' 30.814" E	89.53
4156	JA_Z2_AJ_4	24° 0' 4.573" N	86° 51' 30.814" E	89.86
4157	JA_Z2_AJ_4	24° 0' 4.247" N	86° 51' 30.814" E	89.64
4158	JA_Z2_AJ_4	24° 0' 3.922" N	86° 51' 30.815" E	89.83
4159	JA_Z2_AJ_4	24° 0' 3.597" N	86° 51' 30.815" E	89.93
4160	JA_Z2_AJ_4	24° 0' 3.272" N	86° 51' 30.815" E	90.10
4161	JA_Z2_AJ_4	24° 0' 2.947" N	86° 51' 30.816" E	90.06
4162	JA_Z2_AJ_4	24° 0' 2.622" N	86° 51' 30.816" E	89.86
4163	JA_Z2_AJ_4	24° 0' 2.296" N	86° 51' 30.816" E	90.01
4164	JA_Z2_AJ_4	24° 0' 1.971" N	86° 51' 30.817" E	89.90
4165	JA_Z2_AJ_4	24° 0' 1.646" N	86° 51' 30.817" E	90.20
4166	JA_Z2_AJ_4	24° 0' 1.321" N	86° 51' 30.818" E	90.26
4167	JA_Z2_AJ_4	24° 0' 0.996" N	86° 51' 30.818" E	90.39
4168	JA_Z2_AJ_4	24° 0' 0.671" N	86° 51' 30.818" E	90.46
4169	JA_Z2_AJ_4	24° 0' 0.346" N	86° 51' 30.819" E	90.25
4170	JA_Z2_AJ_4	24° 0' 0.020" N	86° 51' 30.819" E	90.18
4171	JA_Z2_AJ_4	23° 59' 59.695" N	86° 51' 30.819" E	90.30
4172	JA_Z2_AJ_4	23° 59' 59.370" N	86° 51' 30.820" E	90.29
4173	JA_Z2_AJ_4	23° 59' 59.045" N	86° 51' 30.820" E	90.09
4174	JA_Z2_AJ_4	23° 59' 58.720" N	86° 51' 30.820" E	89.68
4175	JA_Z2_AJ_4	23° 59' 58.395" N	86° 51' 30.821" E	89.72
4176	JA_Z2_AJ_4	23° 59' 58.069" N	86° 51' 30.821" E	89.93
4177	JA_Z2_AJ_4	23° 59' 57.744" N	86° 51' 30.821" E	89.73
4178	JA_Z2_AJ_4	23° 59' 57.419" N	86° 51' 30.822" E	89.70
4179	JA_Z2_AJ_4	23° 59' 57.094" N	86° 51' 30.822" E	89.45
4180	JA_Z2_AJ_4	23° 59' 56.769" N	86° 51' 30.822" E	89.64
4181	JA_Z2_AJ_4	23° 59' 56.444" N	86° 51' 30.823" E	90.05
4182	JA_Z2_AJ_4	23° 59' 56.118" N	86° 51' 30.823" E	90.11
4183	JA_Z2_AJ_4	23° 59' 55.793" N	86° 51' 30.824" E	89.16
4184	JA_Z2_AJ_4	23° 59' 55.468" N	86° 51' 30.824" E	89.28
4185	JA_Z2_AJ_4	23° 59' 55.143" N	86° 51' 30.824" E	89.75
4186	JA_Z2_AJ_4	23° 59' 54.818" N	86° 51' 30.825" E	89.58
4187	JA_Z2_AJ_4	23° 59' 54.493" N	86° 51' 30.825" E	89.22
4188	JA_Z2_AJ_4	23° 59' 54.167" N	86° 51' 30.825" E	88.77
4189	JA_Z2_AJ_4	23° 59' 53.842" N	86° 51' 30.826" E	88.59
4190	JA_Z2_AJ_4	23° 59' 53.517" N	86° 51' 30.826" E	88.07
4191	JA_Z2_AJ_4	23° 59' 53.192" N	86° 51' 30.826" E	87.62
4192	JA_Z2_AJ_4	23° 59' 52.867" N	86° 51' 30.827" E	87.66
4193	JA_Z2_AJ_4	23° 59' 52.542" N	86° 51' 30.827" E	87.31
4194	JA_Z2_AJ_4	23° 59' 52.216" N	86° 51' 30.827" E	87.06
4195	JA_Z2_AJ_4	23° 59' 51.891" N	86° 51' 30.828" E	86.92
4196	JA_Z2_AJ_4	24° 0' 10.101" N	86° 51' 31.162" E	87.83
4197	JA_Z2_AJ_4	24° 0' 9.776" N	86° 51' 31.162" E	87.86
4198	JA_Z2_AJ_4	24° 0' 9.450" N	86° 51' 31.163" E	87.99
4199	JA_Z2_AJ_4	24° 0' 9.125" N	86° 51' 31.163" E	88.22
4200	JA_Z2_AJ_4	24° 0' 8.800" N	86° 51' 31.163" E	88.26
4201	JA_Z2_AJ_4	24° 0' 8.475" N	86° 51' 31.164" E	88.37
4202	JA_Z2_AJ_4	24° 0' 8.150" N	86° 51' 31.164" E	88.59
4203	JA_Z2_AJ_4	24° 0' 7.825" N	86° 51' 31.164" E	88.88
4204	JA_Z2_AJ_4	24° 0' 7.499" N	86° 51' 31.165" E	88.87
4205	JA_Z2_AJ_4	24° 0' 7.174" N	86° 51' 31.165" E	89.16
4206	JA_Z2_AJ_4	24° 0' 6.849" N	86° 51' 31.165" E	89.21
4207	JA_Z2_AJ_4	24° 0' 6.524" N	86° 51' 31.166" E	89.22
4208	JA_Z2_AJ_4	24° 0' 6.199" N	86° 51' 31.166" E	89.29
4209	JA_Z2_AJ_4	24° 0' 5.874" N	86° 51' 31.166" E	89.38
4210	JA_Z2_AJ_4	24° 0' 5.548" N	86° 51' 31.167" E	89.19
4211	JA_Z2_AJ_4	24° 0' 5.223" N	86° 51' 31.167" E	89.18
4212	JA_Z2_AJ_4	24° 0' 4.898" N	86° 51' 31.168" E	89.27
4213	JA_Z2_AJ_4	24° 0' 4.573" N	86° 51' 31.168" E	89.59
4214	JA_Z2_AJ_4	24° 0' 4.248" N	86° 51' 31.168" E	89.72
4215	JA_Z2_AJ_4	24° 0' 3.923" N	86° 51' 31.169" E	89.67
4216	JA_Z2_AJ_4	24° 0' 3.597" N	86° 51' 31.169" E	89.90
4217	JA_Z2_AJ_4	24° 0' 3.272" N	86° 51' 31.169" E	89.96
4218	JA_Z2_AJ_4	24° 0' 2.947" N	86° 51' 31.170" E	89.80
4219	JA_Z2_AJ_4	24° 0' 2.622" N	86° 51' 31.170" E	90.01
4220	JA_Z2_AJ_4	24° 0' 2.297" N	86° 51' 31.170" E	89.90
4221	JA_Z2_AJ_4	24° 0' 1.972" N	86° 51' 31.171" E	89.79
4222	JA_Z2_AJ_4	24° 0' 1.647" N	86° 51' 31.171" E	90.21
4223	JA_Z2_AJ_4	24° 0' 1.321" N	86° 51' 31.171" E	90.30
4224	JA_Z2_AJ_4	24° 0' 0.996" N	86° 51' 31.172" E	90.31
4225	JA_Z2_AJ_4	24° 0' 0.671" N	86° 51' 31.172" E	90.16
4226	JA_Z2_AJ_4	24° 0' 0.346" N	86° 51' 31.173" E	90.29
4227	JA_Z2_AJ_4	24° 0' 0.021" N	86° 51' 31.173" E	89.66
4228	JA_Z2_AJ_4	23° 59' 59.696" N	86° 51' 31.173" E	88.56
4229	JA_Z2_AJ_4	23° 59' 59.370" N	86° 51' 31.174" E	89.92
4230	JA_Z2_AJ_4	23° 59' 59.045" N	86° 51' 31.174" E	90.25
4231	JA_Z2_AJ_4	23° 59' 58.720" N	86° 51' 31.174" E	90.17
4232	JA_Z2_AJ_4	23° 59' 58.395" N	86° 51' 31.175" E	89.53
4233	JA_Z2_AJ_4	23° 59' 58.070" N	86° 51' 31.175" E	89.72
4234	JA_Z2_AJ_4	23° 59' 57.745" N	86° 51' 31.175" E	89.73
4235	JA_Z2_AJ_4	23° 59' 57.419" N	86° 51' 31.176" E	89.93
4236	JA_Z2_AJ_4	23° 59' 57.094" N	86° 51' 31.176" E	89.35
4237	JA_Z2_AJ_4	23° 59' 56.769" N	86° 51' 31.176" E	89.90
4238	JA_Z2_AJ_4	23° 59' 56.444" N	86° 51' 31.177" E	90.02
4239	JA_Z2_AJ_4	23° 59' 56.119" N	86° 51' 31.177" E	89.81
4240	JA_Z2_AJ_4	23° 59' 55.794" N	86° 51' 31.178" E	89.85
4241	JA_Z2_AJ_4	23° 59' 55.468" N	86° 51' 31.178" E	89.04
4242	JA_Z2_AJ_4	23° 59' 55.143" N	86° 51' 31.178" E	88.88
4243	JA_Z2_AJ_4	23° 59' 54.818" N	86° 51' 31.179" E	88.36
4244	JA_Z2_AJ_4	23° 59' 54.493" N	86° 51' 31.179" E	88.52
4245	JA_Z2_AJ_4	23° 59' 54.168" N	86° 51' 31.179" E	88.43
4246	JA_Z2_AJ_4	23° 59' 53.843" N	86° 51' 31.180" E	88.16
4247	JA_Z2_AJ_4	23° 59' 53.517" N	86° 51' 31.180" E	87.91
4248	JA_Z2_AJ_4	23° 59' 53.192" N	86° 51' 31.180" E	87.70
4249	JA_Z2_AJ_4	23° 59' 52.867" N	86° 51' 31.181" E	87.34
4250	JA_Z2_AJ_4	23° 59' 52.542" N	86° 51' 31.181" E	87.05
4251	JA_Z2_AJ_4	23° 59' 52.217" N	86° 51' 31.181" E	86.83
4252	JA_Z2_AJ_4	24° 0' 10.101" N	86° 51' 31.516" E	87.69
4253	JA_Z2_AJ_4	24° 0' 9.776" N	86° 51' 31.516" E	87.83
4254	JA_Z2_AJ_4	24° 0' 9.451" N	86° 51' 31.517" E	87.93
4255	JA_Z2_AJ_4	24° 0' 9.126" N	86° 51' 31.517" E	87.89
4256	JA_Z2_AJ_4	24° 0' 8.800" N	86° 51' 31.517" E	88.02
4257	JA_Z2_AJ_4	24° 0' 8.475" N	86° 51' 31.518" E	88.05
4258	JA_Z2_AJ_4	24° 0' 8.150" N	86° 51' 31.518" E	88.12
4259	JA_Z2_AJ_4	24° 0' 7.825" N	86° 51' 31.518" E	88.36
4260	JA_Z2_AJ_4	24° 0' 7.500" N	86° 51' 31.519" E	87.99
4261	JA_Z2_AJ_4	24° 0' 7.175" N	86° 51' 31.519" E	87.90
4262	JA_Z2_AJ_4	24° 0' 6.849" N	86° 51' 31.519" E	87.81
4263	JA_Z2_AJ_4	24° 0' 6.524" N	86° 51' 31.520" E	87.85
4264	JA_Z2_AJ_4	24° 0' 6.199" N	86° 51' 31.520" E	87.93
4265	JA_Z2_AJ_4	24° 0' 5.874" N	86° 51' 31.520" E	88.16
4266	JA_Z2_AJ_4	24° 0' 5.549" N	86° 51' 31.521" E	88.44
4267	JA_Z2_AJ_4	24° 0' 5.224" N	86° 51' 31.521" E	88.94
4268	JA_Z2_AJ_4	24° 0' 4.898" N	86° 51' 31.522" E	89.22
4269	JA_Z2_AJ_4	24° 0' 4.573" N	86° 51' 31.522" E	89.26
4270	JA_Z2_AJ_4	24° 0' 4.248" N	86° 51' 31.522" E	89.44
4271	JA_Z2_AJ_4	24° 0' 3.923" N	86° 51' 31.523" E	89.21
4272	JA_Z2_AJ_4	24° 0' 3.598" N	86° 51' 31.523" E	89.59
4273	JA_Z2_AJ_4	24° 0' 3.273" N	86° 51' 31.523" E	89.90
4274	JA_Z2_AJ_4	24° 0' 2.947" N	86° 51' 31.524" E	90.24
4275	JA_Z2_AJ_4	24° 0' 2.622" N	86° 51' 31.524" E	90.35
4276	JA_Z2_AJ_4	24° 0' 2.297" N	86° 51' 31.524" E	89.75
4277	JA_Z2_AJ_4	24° 0' 1.972" N	86° 51' 31.525" E	89.62
4278	JA_Z2_AJ_4	24° 0' 1.647" N	86° 51' 31.525" E	89.54
4279	JA_Z2_AJ_4	24° 0' 1.322" N	86° 51' 31.525" E	89.13
4280	JA_Z2_AJ_4	24° 0' 0.997" N	86° 51' 31.526" E	89.93
4281	JA_Z2_AJ_4	24° 0' 0.671" N	86° 51' 31.526" E	88.82
4282	JA_Z2_AJ_4	24° 0' 0.346" N	86° 51' 31.526" E	88.65
4283	JA_Z2_AJ_4	24° 0' 0.021" N	86° 51' 31.527" E	88.49
4284	JA_Z2_AJ_4	23° 59' 59.696" N	86° 51' 31.527" E	88.48
4285	JA_Z2_AJ_4	23° 59' 59.371" N	86° 51' 31.528" E	89.03
4286	JA_Z2_AJ_4	23° 59' 59.046" N	86° 51' 31.528" E	89.87
4287	JA_Z2_AJ_4	23° 59' 58.720" N	86° 51' 31.528" E	89.90
4288	JA_Z2_AJ_4	23° 59' 58.395" N	86° 51' 31.529" E	89.38
4289	JA_Z2_AJ_4	23° 59' 58.070" N	86° 51' 31.529" E	89.52
4290	JA_Z2_AJ_4	23° 59' 57.745" N	86° 51' 31.529" E	89.85
4291	JA_Z2_AJ_4	23° 59' 57.420" N	86° 51' 31.530" E	89.74
4292	JA_Z2_AJ_4	23° 59' 57.095" N	86° 51' 31.530" E	89.41
4293	JA_Z2_AJ_4	23° 59' 56.769" N	86° 51' 31.530" E	89.51
4294	JA_Z2_AJ_4	23° 59' 56.444" N	86° 51' 31.531" E	89.40
4295	JA_Z2_AJ_4	23° 59' 56.119" N	86° 51' 31.531" E	89.16
4296	JA_Z2_AJ_4	23° 59' 55.794" N	86° 51' 31.531" E	88.75
4297	JA_Z2_AJ_4	23° 59' 55.469" N	86° 51' 31.532" E	88.62
4298	JA_Z2_AJ_4	23° 59' 55.144" N	86° 51' 31.532" E	88.62
4299	JA_Z2_AJ_4	23° 59' 54.818" N	86° 51' 31.533" E	88.36
4300	JA_Z2_AJ_4	23° 59' 54.493" N	86° 51' 31.533" E	88.30
4301	JA_Z2_AJ_4	23° 59' 54.168" N	86° 51' 31.533" E	88.15
4302	JA_Z2_AJ_4	23° 59' 53.843" N	86° 51' 31.534" E	87.94
4303	JA_Z2_AJ_4	23° 59' 53.518" N	86° 51' 31.534" E	87.74
4304	JA_Z2_AJ_4	23° 59' 53.193" N	86° 51' 31.534" E	87.34
4305	JA_Z2_AJ_4	23° 59' 52.867" N	86° 51' 31.535" E	87.13
4306	JA_Z2_AJ_4	23° 59' 52.542" N	86° 51' 31.535" E	86.82
4307	JA_Z4_AJ_10	23° 58' 52.713" N	86° 51' 31.600" E	136.10
4308	JA_Z4_AJ_10	23° 58' 52.387" N	86° 51' 31.601" E	135.00
4309	JA_Z4_AJ_10	23° 58' 52.062" N	86° 51' 31.601" E	135.00
4310	JA_Z2_AJ_4	24° 0' 10.101" N	86° 51' 31.870" E	87.06
4311	JA_Z2_AJ_4	24° 0' 9.776" N	86° 51' 31.870" E	87.11
4312	JA_Z2_AJ_4	24° 0' 9.451" N	86° 51' 31.870" E	87.19
4313	JA_Z2_AJ_4	24° 0' 9.126" N	86° 51' 31.871" E	87.24
4314	JA_Z2_AJ_4	24° 0' 8.801" N	86° 51' 31.871" E	87.29
4315	JA_Z2_AJ_4	24° 0' 8.476" N	86° 51' 31.872" E	87.48
4316	JA_Z2_AJ_4	24° 0' 8.150" N	86° 51' 31.872" E	87.67
4317	JA_Z2_AJ_4	24° 0' 7.825" N	86° 51' 31.872" E	87.60
4318	JA_Z2_AJ_4	24° 0' 7.500" N	86° 51' 31.873" E	87.61
4319	JA_Z2_AJ_4	24° 0' 7.175" N	86° 51' 31.873" E	87.64
4320	JA_Z2_AJ_4	24° 0' 6.850" N	86° 51' 31.873" E	87.52
4321	JA_Z2_AJ_4	24° 0' 6.525" N	86° 51' 31.874" E	87.49
4322	JA_Z2_AJ_4	24° 0' 6.199" N	86° 51' 31.874" E	87.43
4323	JA_Z2_AJ_4	24° 0' 5.874" N	86° 51' 31.874" E	87.37
4324	JA_Z2_AJ_4	24° 0' 5.549" N	86° 51' 31.875" E	87.31
4325	JA_Z2_AJ_4	24° 0' 5.224" N	86° 51' 31.875" E	87.44
4326	JA_Z2_AJ_4	24° 0' 4.899" N	86° 51' 31.875" E	87.58
4327	JA_Z2_AJ_4	24° 0' 4.574" N	86° 51' 31.876" E	87.79
4328	JA_Z2_AJ_4	24° 0' 4.248" N	86° 51' 31.876" E	88.11
4329	JA_Z2_AJ_4	24° 0' 3.923" N	86° 51' 31.877" E	88.61
4330	JA_Z2_AJ_4	24° 0' 3.598" N	86° 51' 31.877" E	89.35
4331	JA_Z2_AJ_4	24° 0' 3.273" N	86° 51' 31.877" E	89.43
4332	JA_Z2_AJ_4	24° 0' 2.948" N	86° 51' 31.878" E	90.01
4333	JA_Z2_AJ_4	24° 0' 2.623" N	86° 51' 31.878" E	90.01
4334	JA_Z2_AJ_4	24° 0' 2.297" N	86° 51' 31.878" E	89.62
4335	JA_Z2_AJ_4	24° 0' 1.972" N	86° 51' 31.879" E	89.56
4336	JA_Z2_AJ_4	24° 0' 1.647" N	86° 51' 31.879" E	89.83
4337	JA_Z2_AJ_4	24° 0' 1.322" N	86° 51' 31.879" E	89.36
4338	JA_Z2_AJ_4	24° 0' 0.997" N	86° 51' 31.880" E	89.22
4339	JA_Z2_AJ_4	24° 0' 0.672" N	86° 51' 31.880" E	88.96
4340	JA_Z2_AJ_4	24° 0' 0.347" N	86° 51' 31.880" E	89.30
4341	JA_Z2_AJ_4	24° 0' 0.021" N	86° 51' 31.881" E	89.50
4342	JA_Z2_AJ_4	23° 59' 59.696" N	86° 51' 31.881" E	89.64
4343	JA_Z2_AJ_4	23° 59' 59.371" N	86° 51' 31.881" E	89.19
4344	JA_Z2_AJ_4	23° 59' 59.046" N	86° 51' 31.882" E	89.23
4345	JA_Z2_AJ_4	23° 59' 58.721" N	86° 51' 31.882" E	89.42
4346	JA_Z2_AJ_4	23° 59' 58.396" N	86° 51' 31.883" E	89.59
4347	JA_Z2_AJ_4	23° 59' 58.070" N	86° 51' 31.883" E	89.58
4348	JA_Z2_AJ_4	23° 59' 57.745" N	86° 51' 31.883" E	89.03
4349	JA_Z2_AJ_4	23° 59' 57.420" N	86° 51' 31.884" E	89.02
4350	JA_Z2_AJ_4	23° 59' 57.095" N	86° 51' 31.884" E	89.10
4351	JA_Z2_AJ_4	23° 59' 56.770" N	86° 51' 31.884" E	88.88
4352	JA_Z2_AJ_4	23° 59' 56.445" N	86° 51' 31.885" E	88.83
4353	JA_Z2_AJ_4	23° 59' 56.119" N	86° 51' 31.885" E	88.68
4354	JA_Z2_AJ_4	23° 59' 55.794" N	86° 51' 31.885" E	88.47
4355	JA_Z2_AJ_4	23° 59' 55.469" N	86° 51' 31.886" E	88.32
4356	JA_Z2_AJ_4	23° 59' 55.144" N	86° 51' 31.886" E	88.22
4357	JA_Z2_AJ_4	23° 59' 54.819" N	86° 51' 31.886" E	88.17
4358	JA_Z2_AJ_4	23° 59' 54.494" N	86° 51' 31.887" E	87.90
4359	JA_Z2_AJ_4	23° 59' 54.168" N	86° 51' 31.887" E	87.81
4360	JA_Z2_AJ_4	23° 59' 53.843" N	86° 51' 31.888" E	87.66
4361	JA_Z2_AJ_4	23° 59' 53.518" N	86° 51' 31.888" E	87.56
4362	JA_Z2_AJ_4	23° 59' 53.193" N	86° 51' 31.888" E	87.10
4363	JA_Z4_AJ_10	23° 58' 53.688" N	86° 51' 31.953" E	140.13
4364	JA_Z4_AJ_10	23° 58' 53.363" N	86° 51' 31.953" E	138.90
4365	JA_Z4_AJ_10	23° 58' 53.038" N	86° 51' 31.954" E	137.77
4366	JA_Z4_AJ_10	23° 58' 52.713" N	86° 51' 31.954" E	136.63
4367	JA_Z4_AJ_10	23° 58' 52.388" N	86° 51' 31.954" E	135.64
4368	JA_Z4_AJ_10	23° 58' 52.063" N	86° 51' 31.955" E	135.42
4369	JA_Z2_AJ_4	24° 0' 9.777" N	86° 51' 32.224" E	87.11
4370	JA_Z2_AJ_4	24° 0' 9.451" N	86° 51' 32.224" E	87.04
4371	JA_Z2_AJ_4	24° 0' 9.126" N	86° 51' 32.225" E	86.98
4372	JA_Z2_AJ_4	24° 0' 8.801" N	86° 51' 32.225" E	87.07
4373	JA_Z2_AJ_4	24° 0' 8.476" N	86° 51' 32.225" E	87.18
4374	JA_Z2_AJ_4	24° 0' 8.151" N	86° 51' 32.226" E	87.19
4375	JA_Z2_AJ_4	24° 0' 7.826" N	86° 51' 32.226" E	[illegible]
4377	JA_Z2_AJ_4	24° 0' 7.175" N	86° 51' 32.227" E	87.35
4378	JA_Z2_AJ_4	24° 0' 6.850" N	86° 51' 32.227" E	87.36
4379	JA_Z2_AJ_4	24° 0' 6.525" N	86° 51' 32.228" E	87.46
4380	JA_Z2_AJ_4	24° 0' 6.200" N	86° 51' 32.228" E	87.48
4381	JA_Z2_AJ_4	24° 0' 5.875" N	86° 51' 32.228" E	87.54
4382	JA_Z2_AJ_4	24° 0' 5.549" N	86° 51' 32.229" E	87.53
4383	JA_Z2_AJ_4	24° 0' 5.224" N	86° 51' 32.229" E	87.50
4384	JA_Z2_AJ_4	24° 0' 4.899" N	86° 51' 32.229" E	87.33
4385	JA_Z2_AJ_4	24° 0' 4.574" N	86° 51' 32.230" E	87.29
4386	JA_Z2_AJ_4	24° 0' 4.249" N	86° 51' 32.230" E	87.35
4387	JA_Z2_AJ_4	24° 0' 3.924" N	86° 51' 32.230" E	87.30
4388	JA_Z2_AJ_4	24° 0' 3.598" N	86° 51' 32.231" E	87.48
4389	JA_Z2_AJ_4	24° 0' 3.273" N	86° 51' 32.231" E	87.62
4390	JA_Z2_AJ_4	24° 0' 2.948" N	86° 51' 32.232" E	87.74
4391	JA_Z2_AJ_4	24° 0' 2.623" N	86° 51' 32.232" E	87.94
4392	JA_Z2_AJ_4	24° 0' 2.298" N	86° 51' 32.232" E	88.13
4393	JA_Z2_AJ_4	24° 0' 1.973" N	86° 51' 32.233" E	88.33
4394	JA_Z2_AJ_4	24° 0' 1.647" N	86° 51' 32.233" E	88.44
4395	JA_Z2_AJ_4	24° 0' 1.322" N	86° 51' 32.233" E	88.54
4396	JA_Z2_AJ_4	24° 0' 0.997" N	86° 51' 32.234" E	88.62
4397	JA_Z2_AJ_4	24° 0' 0.672" N	86° 51' 32.234" E	88.74
4398	JA_Z2_AJ_4	24° 0' 0.347" N	86° 51' 32.234" E	88.78
4399	JA_Z2_AJ_4	24° 0' 0.022" N	86° 51' 32.235" E	88.80
4400	JA_Z2_AJ_4	23° 59' 59.697" N	86° 51' 32.235" E	88.73
4401	JA_Z2_AJ_4	23° 59' 59.371" N	86° 51' 32.235" E	88.67
4402	JA_Z2_AJ_4	23° 59' 59.046" N	86° 51' 32.236" E	88.70
4403	JA_Z2_AJ_4	23° 59' 58.721" N	86° 51' 32.236" E	88.70
4404	JA_Z2_AJ_4	23° 59' 58.396" N	86° 51' 32.236" E	88.77
4405	JA_Z2_AJ_4	23° 59' 58.071" N	86° 51' 32.237" E	88.66
4406	JA_Z2_AJ_4	23° 59' 57.746" N	86° 51' 32.237" E	88.72
4407	JA_Z2_AJ_4	23° 59' 57.420" N	86° 51' 32.238" E	88.53
4408	JA_Z2_AJ_4	23° 59' 57.095" N	86° 51' 32.238" E	88.46
4409	JA_Z2_AJ_4	23° 59' 56.770" N	86° 51' 32.238" E	88.40
4410	JA_Z2_AJ_4	23° 59' 56.445" N	86° 51' 32.239" E	88.26
4411	JA_Z2_AJ_4	23° 59' 56.120" N	86° 51' 32.239" E	88.12
4412	JA_Z2_AJ_4	23° 59' 55.795" N	86° 51' 32.239" E	87.89
4413	JA_Z2_AJ_4	23° 59' 55.469" N	86° 51' 32.240" E	87.87
4414	JA_Z2_AJ_4	23° 59' 55.144" N	86° 51' 32.240" E	87.76
4415	JA_Z2_AJ_4	23° 59' 54.819" N	86° 51' 32.240" E	87.71
4416	JA_Z2_AJ_4	23° 59' 54.494" N	86° 51' 32.241" E	87.70
4417	JA_Z2_AJ_4	23° 59' 54.169" N	86° 51' 32.241" E	87.55
4418	JA_Z2_AJ_4	23° 59' 53.844" N	86° 51' 32.241" E	87.52
4419	JA_Z2_AJ_4	23° 59' 53.518" N	86° 51' 32.242" E	87.35
4420	JA_Z4_AJ_10	23° 58' 54.664" N	86° 51' 32.306" E	142.55
4421	JA_Z4_AJ_10	23° 58' 54.339" N	86° 51' 32.306" E	142.65
4422	JA_Z4_AJ_10	23° 58' 54.014" N	86° 51' 32.307" E	141.52
4423	JA_Z4_AJ_10	23° 58' 53.689" N	86° 51' 32.307" E	140.39
4424	JA_Z4_AJ_10	23° 58' 53.364" N	86° 51' 32.307" E	139.34
4425	JA_Z4_AJ_10	23° 58' 53.038" N	86° 51' 32.308" E	138.55
4426	JA_Z4_AJ_10	23° 58' 52.713" N	86° 51' 32.308" E	137.76
4427	JA_Z4_AJ_10	23° 58' 52.388" N	86° 51' 32.308" E	136.99
4428	JA_Z4_AJ_10	23° 58' 52.063" N	86° 51' 32.309" E	136.31
4429	JA_Z4_AJ_10	23° 58' 51.738" N	86° 51' 32.309" E	135.63
4430	JA_Z2_AJ_4	24° 0' 9.777" N	86° 51' 32.578" E	87.18
4431	JA_Z2_AJ_4	24° 0' 9.452" N	86° 51' 32.578" E	87.20
4432	JA_Z2_AJ_4	24° 0' 9.127" N	86° 51' 32.579" E	87.16
4433	JA_Z2_AJ_4	24° 0' 8.801" N	86° 51' 32.579" E	87.13
4434	JA_Z2_AJ_4	24° 0' 8.476" N	86° 51' 32.579" E	87.09
4435	JA_Z2_AJ_4	24° 0' 8.151" N	86° 51' 32.580" E	87.10
4436	JA_Z2_AJ_4	24° 0' 7.826" N	86° 51' 32.580" E	87.16
4437	JA_Z2_AJ_4	24° 0' 7.501" N	86° 51' 32.581" E	87.19
4438	JA_Z2_AJ_4	24° 0' 7.176" N	86° 51' 32.581" E	87.18
4439	JA_Z2_AJ_4	24° 0' 6.850" N	86° 51' 32.581" E	87.25
4440	JA_Z2_AJ_4	24° 0' 6.525" N	86° 51' 32.582" E	87.32
4441	JA_Z2_AJ_4	24° 0' 6.200" N	86° 51' 32.582" E	87.32
4442	JA_Z2_AJ_4	24° 0' 5.875" N	86° 51' 32.582" E	87.49
4443	JA_Z2_AJ_4	24° 0' 5.550" N	86° 51' 32.583" E	87.43
4444	JA_Z2_AJ_4	24° 0' 5.225" N	86° 51' 32.583" E	87.48
4445	JA_Z2_AJ_4	24° 0' 4.899" N	86° 51' 32.583" E	87.49
4446	JA_Z2_AJ_4	24° 0' 4.574" N	86° 51' 32.584" E	87.43
4447	JA_Z2_AJ_4	24° 0' 4.249" N	86° 51' 32.584" E	87.36
4448	JA_Z2_AJ_4	24° 0' 3.924" N	86° 51' 32.584" E	87.36
4449	JA_Z2_AJ_4	24° 0' 3.599" N	86° 51' 32.585" E	87.21
4450	JA_Z2_AJ_4	24° 0' 3.274" N	86° 51' 32.585" E	87.20
4451	JA_Z2_AJ_4	24° 0' 2.948" N	86° 51' 32.585" E	87.31
4452	JA_Z2_AJ_4	24° 0' 2.623" N	86° 51' 32.586" E	87.49
4453	JA_Z2_AJ_4	24° 0' 2.298" N	86° 51' 32.586" E	87.57
4454	JA_Z2_AJ_4	24° 0' 1.973" N	86° 51' 32.587" E	87.71
4455	JA_Z2_AJ_4	24° 0' 1.648" N	86° 51' 32.587" E	87.85
4456	JA_Z2_AJ_4	24° 0' 1.323" N	86° 51' 32.587" E	87.92
4457	JA_Z2_AJ_4	24° 0' 0.997" N	86° 51' 32.588" E	88.02
4458	JA_Z2_AJ_4	24° 0' 0.672" N	86° 51' 32.588" E	88.07
4459	JA_Z2_AJ_4	24° 0' 0.347" N	86° 51' 32.588" E	88.11
4460	JA_Z2_AJ_4	24° 0' 0.022" N	86° 51' 32.589" E	88.15
4461	JA_Z2_AJ_4	23° 59' 59.697" N	86° 51' 32.589" E	88.26
4462	JA_Z2_AJ_4	23° 59' 59.372" N	86° 51' 32.589" E	88.26
4463	JA_Z2_AJ_4	23° 59' 59.047" N	86° 51' 32.590" E	88.29
4464	JA_Z2_AJ_4	23° 59' 58.721" N	86° 51' 32.590" E	88.23
4465	JA_Z2_AJ_4	23° 59' 58.396" N	86° 51' 32.590" E	88.22
4466	JA_Z2_AJ_4	23° 59' 58.071" N	86° 51' 32.591" E	88.13
4467	JA_Z2_AJ_4	23° 59' 57.746" N	86° 51' 32.591" E	88.10
4468	JA_Z2_AJ_4	23° 59' 57.421" N	86° 51' 32.591" E	88.02
4469	JA_Z2_AJ_4	23° 59' 57.096" N	86° 51' 32.592" E	87.92
4470	JA_Z2_AJ_4	23° 59' 56.770" N	86° 51' 32.592" E	87.73
4471	JA_Z2_AJ_4	23° 59' 56.445" N	86° 51' 32.593" E	87.71
4472	JA_Z2_AJ_4	23° 59' 56.120" N	86° 51' 32.593" E	87.61
4473	JA_Z2_AJ_4	23° 59' 55.795" N	86° 51' 32.593" E	87.55
4474	JA_Z2_AJ_4	23° 59' 55.470" N	86° 51' 32.594" E	87.47
4475	JA_Z2_AJ_4	23° 59' 55.145" N	86° 51' 32.594" E	87.47
4476	JA_Z2_AJ_4	23° 59' 54.819" N	86° 51' 32.594" E	87.32
4477	JA_Z2_AJ_4	23° 59' 54.494" N	86° 51' 32.595" E	87.22
4478	JA_Z2_AJ_4	23° 59' 54.169" N	86° 51' 32.595" E	87.24
4479	JA_Z2_AJ_4	23° 59' 53.844" N	86° 51' 32.595" E	87.12
4480	JA_Z4_AJ_10	23° 58' 55.965" N	86° 51' 32.658" E	141.00
4481	JA_Z4_AJ_10	23° 58' 55.640" N	86° 51' 32.659" E	141.00
4482	JA_Z4_AJ_10	23° 58' 55.315" N	86° 51' 32.659" E	141.25
4483	JA_Z4_AJ_10	23° 58' 54.990" N	86° 51' 32.659" E	141.90
4484	JA_Z4_AJ_10	23° 58' 54.664" N	86° 51' 32.660" E	142.55
4485	JA_Z4_AJ_10	23° 58' 54.339" N	86° 51' 32.660" E	142.69
4486	JA_Z4_AJ_10	23° 58' 54.014" N	86° 51' 32.661" E	141.67
4487	JA_Z4_AJ_10	23° 58' 53.689" N	86° 51' 32.661" E	140.66
4488	JA_Z4_AJ_10	23° 58' 53.364" N	86° 51' 32.661" E	139.77
4489	JA_Z4_AJ_10	23° 58' 53.039" N	86° 51' 32.662" E	139.33
4490	JA_Z4_AJ_10	23° 58' 52.714" N	86° 51' 32.662" E	138.88
4491	JA_Z4_AJ_10	23° 58' 52.388" N	86° 51' 32.662" E	138.33
4492	JA_Z4_AJ_10	23° 58' 52.063" N	86° 51' 32.663" E	137.19
4493	JA_Z4_AJ_10	23° 58' 51.738" N	86° 51' 32.663" E	136.05
4494	JA_Z4_AJ_10	23° 58' 51.413" N	86° 51' 32.663" E	135.00
4495	JA_Z2_AJ_4	24° 0' 9.777" N	86° 51' 32.932" E	87.14
4496	JA_Z2_AJ_4	24° 0' 9.452" N	86° 51' 32.932" E	87.13
4497	JA_Z2_AJ_4	24° 0' 9.127" N	86° 51' 32.933" E	87.19
4498	JA_Z2_AJ_4	24° 0' 8.802" N	86° 51' 32.933" E	87.18
4499	JA_Z2_AJ_4	24° 0' 8.477" N	86° 51' 32.933" E	87.20
4500	JA_Z2_AJ_4	24° 0' 8.151" N	86° 51' 32.934" E	87.16

जिला खनन पदाधिकारी
जामताड़ा

TABLE REPRESENTING ELEVATION (in m) WITH RESPECT TO 10m X 10m GRID WITHIN POTENTIAL SAND GHATS IN JAMTARA DISTRICT OF JHARKHAND STATE

3751	JA_Z2_AJ_2	24° 0' 39.997" N	86° 51' 11.307" E	88.47
3752	JA_Z2_AJ_2	24° 0' 39.672" N	86° 51' 11.307" E	88.40
3753	JA_Z2_AJ_2	24° 0' 39.347" N	86° 51' 11.307" E	88.30
3754	JA_Z2_AJ_2	24° 0' 39.021" N	86° 51' 11.308" E	88.39
3755	JA_Z2_AJ_2	24° 0' 38.696" N	86° 51' 11.308" E	88.40
3756	JA_Z2_AJ_2	24° 0' 38.371" N	86° 51' 11.309" E	88.23
3757	JA_Z2_AJ_2	24° 0' 38.046" N	86° 51' 11.309" E	88.11
3758	JA_Z2_AJ_2	24° 0' 40.973" N	86° 51' 11.660" E	88.71
3759	JA_Z2_AJ_2	24° 0' 40.648" N	86° 51' 11.660" E	88.76
3760	JA_Z2_AJ_2	24° 0' 40.322" N	86° 51' 11.660" E	88.89
3761	JA_Z2_AJ_2	24° 0' 39.997" N	86° 51' 11.661" E	88.77
3762	JA_Z2_AJ_2	24° 0' 39.672" N	86° 51' 11.661" E	88.54
3763	JA_Z2_AJ_2	24° 0' 39.347" N	86° 51' 11.661" E	88.41
3764	JA_Z2_AJ_2	24° 0' 39.022" N	86° 51' 11.662" E	88.40
3765	JA_Z2_AJ_2	24° 0' 38.697" N	86° 51' 11.662" E	88.41
3766	JA_Z2_AJ_2	24° 0' 38.371" N	86° 51' 11.663" E	88.37
3767	JA_Z2_AJ_2	24° 0' 38.046" N	86° 51' 11.663" E	88.12
3768	JA_Z2_AJ_2	24° 0' 37.721" N	86° 51' 11.663" E	88.11
3769	JA_Z2_AJ_2	24° 0' 40.648" N	86° 51' 12.014" E	88.82
3770	JA_Z2_AJ_2	24° 0' 40.323" N	86° 51' 12.014" E	88.79
3771	JA_Z2_AJ_2	24° 0' 39.998" N	86° 51' 12.015" E	88.81
3772	JA_Z2_AJ_2	24° 0' 39.672" N	86° 51' 12.015" E	88.85
3773	JA_Z2_AJ_2	24° 0' 39.347" N	86° 51' 12.015" E	88.65
3774	JA_Z2_AJ_2	24° 0' 39.022" N	86° 51' 12.016" E	88.47
3775	JA_Z2_AJ_2	24° 0' 38.697" N	86° 51' 12.016" E	88.34
3776	JA_Z2_AJ_2	24° 0' 38.372" N	86° 51' 12.016" E	88.42
3777	JA_Z2_AJ_2	24° 0' 38.047" N	86° 51' 12.017" E	88.29
3778	JA_Z2_AJ_2	24° 0' 37.721" N	86° 51' 12.017" E	88.07
3779	JA_Z2_AJ_2	24° 0' 37.396" N	86° 51' 12.018" E	88.29
3780	JA_Z2_AJ_2	24° 0' 39.998" N	86° 51' 12.369" E	88.80
3781	JA_Z2_AJ_2	24° 0' 39.673" N	86° 51' 12.369" E	88.81
3782	JA_Z2_AJ_2	24° 0' 39.348" N	86° 51' 12.369" E	88.89
3783	JA_Z2_AJ_2	24° 0' 39.022" N	86° 51' 12.370" E	88.74
3784	JA_Z2_AJ_2	24° 0' 38.697" N	86° 51' 12.370" E	88.43
3785	JA_Z2_AJ_2	24° 0' 38.372" N	86° 51' 12.370" E	88.41
3786	JA_Z2_AJ_2	24° 0' 38.047" N	86° 51' 12.371" E	88.42
3787	JA_Z2_AJ_2	24° 0' 37.722" N	86° 51' 12.371" E	87.97
3788	JA_Z2_AJ_2	24° 0' 37.397" N	86° 51' 12.372" E	87.99
3789	JA_Z2_AJ_2	24° 0' 37.071" N	86° 51' 12.372" E	88.09
3790	JA_Z2_AJ_2	24° 0' 39.673" N	86° 51' 12.723" E	89.00
3791	JA_Z2_AJ_2	24° 0' 39.348" N	86° 51' 12.723" E	88.88
3792	JA_Z2_AJ_2	24° 0' 39.023" N	86° 51' 12.724" E	88.91
3793	JA_Z2_AJ_2	24° 0' 38.698" N	86° 51' 12.724" E	88.85
3794	JA_Z2_AJ_2	24° 0' 38.372" N	86° 51' 12.724" E	88.57
3795	JA_Z2_AJ_2	24° 0' 38.047" N	86° 51' 12.725" E	88.41
3796	JA_Z2_AJ_2	24° 0' 37.722" N	86° 51' 12.725" E	88.43
3797	JA_Z2_AJ_2	24° 0' 37.397" N	86° 51' 12.726" E	87.82
3798	JA_Z2_AJ_2	24° 0' 37.072" N	86° 51' 12.726" E	87.96
3799	JA_Z2_AJ_2	24° 0' 36.747" N	86° 51' 12.726" E	88.09
3800	JA_Z2_AJ_2	24° 0' 36.421" N	86° 51' 12.727" E	88.03
3801	JA_Z2_AJ_2	24° 0' 39.348" N	86° 51' 13.077" E	89.05
3802	JA_Z2_AJ_2	24° 0' 39.023" N	86° 51' 13.078" E	89.00
3803	JA_Z2_AJ_2	24° 0' 38.698" N	86° 51' 13.078" E	88.96
3804	JA_Z2_AJ_2	24° 0' 38.373" N	86° 51' 13.078" E	88.88
3805	JA_Z2_AJ_2	24° 0' 38.048" N	86° 51' 13.079" E	88.60
3806	JA_Z2_AJ_2	24° 0' 37.722" N	86° 51' 13.079" E	88.48
3807	JA_Z2_AJ_2	24° 0' 37.397" N	86° 51' 13.080" E	88.46
3808	JA_Z2_AJ_2	24° 0' 37.072" N	86° 51' 13.080" E	87.83
3809	JA_Z2_AJ_2	24° 0' 36.747" N	86° 51' 13.080" E	87.93
3810	JA_Z2_AJ_2	24° 0' 36.422" N	86° 51' 13.081" E	87.94
3811	JA_Z2_AJ_2	24° 0' 36.097" N	86° 51' 13.081" E	88.15
3812	JA_Z2_AJ_2	24° 0' 39.023" N	86° 51' 13.432" E	89.22
3813	JA_Z2_AJ_2	24° 0' 38.698" N	86° 51' 13.432" E	89.21
3814	JA_Z2_AJ_2	24° 0' 38.373" N	86° 51' 13.432" E	89.05
3815	JA_Z2_AJ_2	24° 0' 38.048" N	86° 51' 13.433" E	88.89
3816	JA_Z2_AJ_2	24° 0' 37.723" N	86° 51' 13.433" E	88.67
3817	JA_Z2_AJ_2	24° 0' 37.398" N	86° 51' 13.433" E	88.50
3818	JA_Z2_AJ_2	24° 0' 37.072" N	86° 51' 13.434" E	88.49
3819	JA_Z2_AJ_2	24° 0' 36.747" N	86° 51' 13.434" E	87.81
3820	JA_Z2_AJ_2	24° 0' 36.422" N	86° 51' 13.435" E	87.82
3821	JA_Z2_AJ_2	24° 0' 36.097" N	86° 51' 13.435" E	87.77
3822	JA_Z2_AJ_2	24° 0' 35.772" N	86° 51' 13.435" E	88.09
3823	JA_Z2_AJ_2	24° 0' 38.373" N	86° 51' 13.786" E	89.24
3824	JA_Z2_AJ_2	24° 0' 38.048" N	86° 51' 13.787" E	89.15
3825	JA_Z2_AJ_2	24° 0' 37.723" N	86° 51' 13.787" E	88.98
3826	JA_Z2_AJ_2	24° 0' 37.398" N	86° 51' 13.787" E	88.76
3827	JA_Z2_AJ_2	24° 0' 37.073" N	86° 51' 13.788" E	88.57
3828	JA_Z2_AJ_2	24° 0' 36.748" N	86° 51' 13.788" E	88.38
3829	JA_Z2_AJ_2	24° 0' 36.422" N	86° 51' 13.789" E	87.99
3830	JA_Z2_AJ_2	24° 0' 36.097" N	86° 51' 13.789" E	87.81
3831	JA_Z2_AJ_2	24° 0' 35.772" N	86° 51' 13.789" E	87.70
3832	JA_Z2_AJ_2	24° 0' 35.447" N	86° 51' 13.790" E	87.77
3833	JA_Z2_AJ_2	24° 0' 38.049" N	86° 51' 14.141" E	89.22
3834	JA_Z2_AJ_2	24° 0' 37.723" N	86° 51' 14.141" E	89.12
3835	JA_Z2_AJ_2	24° 0' 37.398" N	86° 51' 14.141" E	89.02
3836	JA_Z2_AJ_2	24° 0' 37.073" N	86° 51' 14.142" E	88.80
3837	JA_Z2_AJ_2	24° 0' 36.748" N	86° 51' 14.142" E	88.67
3838	JA_Z2_AJ_2	24° 0' 36.423" N	86° 51' 14.143" E	88.36
3839	JA_Z2_AJ_2	24° 0' 36.098" N	86° 51' 14.143" E	88.11
3840	JA_Z2_AJ_2	24° 0' 35.772" N	86° 51' 14.143" E	87.93
3841	JA_Z2_AJ_2	24° 0' 35.447" N	86° 51' 14.144" E	87.71
3842	JA_Z2_AJ_2	24° 0' 37.724" N	86° 51' 14.495" E	89.35
3843	JA_Z2_AJ_2	24° 0' 37.399" N	86° 51' 14.495" E	89.18
3844	JA_Z2_AJ_2	24° 0' 37.073" N	86° 51' 14.496" E	88.94
3845	JA_Z2_AJ_2	24° 0' 36.748" N	86° 51' 14.496" E	88.75
3846	JA_Z2_AJ_2	24° 0' 36.423" N	86° 51' 14.496" E	88.64
3847	JA_Z2_AJ_2	24° 0' 36.098" N	86° 51' 14.497" E	88.34
3848	JA_Z2_AJ_2	24° 0' 35.773" N	86° 51' 14.497" E	88.12
3849	JA_Z2_AJ_2	24° 0' 35.448" N	86° 51' 14.498" E	87.93
3850	JA_Z2_AJ_2	24° 0' 35.123" N	86° 51' 14.498" E	87.83
3851	JA_Z2_AJ_2	24° 0' 37.399" N	86° 51' 14.849" E	89.43
3852	JA_Z2_AJ_2	24° 0' 37.074" N	86° 51' 14.850" E	89.27
3853	JA_Z2_AJ_2	24° 0' 36.749" N	86° 51' 14.850" E	89.03
3854	JA_Z2_AJ_2	24° 0' 36.423" N	86° 51' 14.850" E	88.72
3855	JA_Z2_AJ_2	24° 0' 36.098" N	86° 51' 14.851" E	88.62
3856	JA_Z2_AJ_2	24° 0' 35.773" N	86° 51' 14.851" E	88.29
3857	JA_Z2_AJ_2	24° 0' 35.448" N	86° 51' 14.852" E	88.18
3858	JA_Z2_AJ_2	24° 0' 35.123" N	86° 51' 14.852" E	88.05
3859	JA_Z2_AJ_2	24° 0' 34.798" N	86° 51' 14.852" E	87.98
3860	JA_Z2_AJ_2	24° 0' 37.074" N	86° 51' 15.204" E	89.53
3861	JA_Z2_AJ_2	24° 0' 36.749" N	86° 51' 15.204" E	89.40
3862	JA_Z2_AJ_2	24° 0' 36.424" N	86° 51' 15.204" E	89.07
3863	JA_Z2_AJ_2	24° 0' 36.099" N	86° 51' 15.205" E	88.78
3864	JA_Z2_AJ_2	24° 0' 35.774" N	86° 51' 15.205" E	88.42
3865	JA_Z2_AJ_2	24° 0' 35.448" N	86° 51' 15.206" E	88.25
3866	JA_Z2_AJ_2	24° 0' 35.123" N	86° 51' 15.206" E	88.21
3867	JA_Z2_AJ_2	24° 0' 34.798" N	86° 51' 15.206" E	88.08
3868	JA_Z2_AJ_2	24° 0' 34.473" N	86° 51' 15.207" E	88.04
3869	JA_Z2_AJ_2	24° 0' 36.424" N	86° 51' 15.558" E	89.31
3870	JA_Z2_AJ_2	24° 0' 36.099" N	86° 51' 15.559" E	89.06
3871	JA_Z2_AJ_2	24° 0' 35.774" N	86° 51' 15.559" E	88.58
3872	JA_Z2_AJ_2	24° 0' 35.449" N	86° 51' 15.560" E	88.24
3873	JA_Z2_AJ_2	24° 0' 35.124" N	86° 51' 15.560" E	88.23
3874	JA_Z2_AJ_2	24° 0' 34.798" N	86° 51' 15.560" E	88.22
3875	JA_Z2_AJ_2	24° 0' 34.473" N	86° 51' 15.561" E	88.11
3876	JA_Z2_AJ_2	24° 0' 34.148" N	86° 51' 15.561" E	88.05
3877	JA_Z2_AJ_2	24° 0' 36.099" N	86° 51' 15.913" E	89.32
3878	JA_Z2_AJ_2	24° 0' 35.774" N	86° 51' 15.913" E	89.10
3879	JA_Z2_AJ_2	24° 0' 35.449" N	86° 51' 15.913" E	88.55
3880	JA_Z2_AJ_2	24° 0' 35.124" N	86° 51' 15.914" E	88.21
3881	JA_Z2_AJ_2	24° 0' 34.799" N	86° 51' 15.914" E	88.24
3882	JA_Z2_AJ_2	24° 0' 34.474" N	86° 51' 15.915" E	88.23
3883	JA_Z2_AJ_2	24° 0' 34.148" N	86° 51' 15.915" E	88.15
3884	JA_Z2_AJ_2	24° 0' 33.823" N	86° 51' 15.915" E	88.14
3885	JA_Z2_AJ_2	24° 0' 35.775" N	86° 51' 16.267" E	89.56
3886	JA_Z2_AJ_2	24° 0' 35.449" N	86° 51' 16.267" E	89.12
3887	JA_Z2_AJ_2	24° 0' 35.124" N	86° 51' 16.268" E	88.52
3888	JA_Z2_AJ_2	24° 0' 34.799" N	86° 51' 16.268" E	88.14
3889	JA_Z2_AJ_2	24° 0' 34.474" N	86° 51' 16.269" E	88.23
3890	JA_Z2_AJ_2	24° 0' 34.149" N	86° 51' 16.269" E	88.23
3891	JA_Z2_AJ_2	24° 0' 33.824" N	86° 51' 16.269" E	88.30
3892	JA_Z2_AJ_2	24° 0' 33.498" N	86° 51' 16.270" E	88.15
3893	JA_Z2_AJ_2	24° 0' 35.450" N	86° 51' 16.621" E	89.45
3894	JA_Z2_AJ_2	24° 0' 35.125" N	86° 51' 16.622" E	89.19
3895	JA_Z2_AJ_2	24° 0' 34.799" N	86° 51' 16.622" E	88.72
3896	JA_Z2_AJ_2	24° 0' 34.474" N	86° 51' 16.623" E	88.14
3897	JA_Z2_AJ_2	24° 0' 34.149" N	86° 51' 16.623" E	88.21
3898	JA_Z2_AJ_2	24° 0' 33.824" N	86° 51' 16.623" E	88.23
3899	JA_Z2_AJ_2	24° 0' 33.499" N	86° 51' 16.624" E	88.25
3900	JA_Z2_AJ_2	24° 0' 35.125" N	86° 51' 16.976" E	89.43
3901	JA_Z2_AJ_2	24° 0' 34.800" N	86° 51' 16.976" E	89.18
3902	JA_Z2_AJ_2	24° 0' 34.475" N	86° 51' 16.976" E	88.84
3903	JA_Z2_AJ_2	24° 0' 34.149" N	86° 51' 16.977" E	88.18
3904	JA_Z2_AJ_2	24° 0' 33.824" N	86° 51' 16.977" E	88.05
3905	JA_Z2_AJ_2	24° 0' 33.499" N	86° 51' 16.978" E	88.12
3906	JA_Z2_AJ_2	24° 0' 33.174" N	86° 51' 16.978" E	88.20
3907	JA_Z2_AJ_2	24° 0' 34.800" N	86° 51' 17.330" E	89.63
3908	JA_Z2_AJ_2	24° 0' 34.475" N	86° 51' 17.330" E	89.19
3909	JA_Z2_AJ_2	24° 0' 34.150" N	86° 51' 17.331" E	88.73
3910	JA_Z2_AJ_2	24° 0' 33.825" N	86° 51' 17.331" E	88.27
3911	JA_Z2_AJ_2	24° 0' 33.499" N	86° 51' 17.332" E	88.08
3912	JA_Z2_AJ_2	24° 0' 33.174" N	86° 51' 17.332" E	88.07
3913	JA_Z2_AJ_2	24° 0' 32.849" N	86° 51' 17.332" E	88.17
3914	JA_Z2_AJ_2	24° 0' 34.150" N	86° 51' 17.685" E	89.24
3915	JA_Z2_AJ_2	24° 0' 33.825" N	86° 51' 17.685" E	88.64
3916	JA_Z2_AJ_2	24° 0' 33.500" N	86° 51' 17.686" E	88.28
3917	JA_Z2_AJ_2	24° 0' 33.175" N	86° 51' 17.686" E	88.15
3918	JA_Z2_AJ_2	24° 0' 32.849" N	86° 51' 17.686" E	87.99
3919	JA_Z2_AJ_2	24° 0' 33.825" N	86° 51' 18.039" E	89.18
3920	JA_Z2_AJ_2	24° 0' 33.500" N	86° 51' 18.039" E	88.65
3921	JA_Z2_AJ_2	24° 0' 33.175" N	86° 51' 18.040" E	88.25
3922	JA_Z2_AJ_2	24° 0' 32.850" N	86° 51' 18.040" E	88.15
3923	JA_Z2_AJ_2	24° 0' 32.525" N	86° 51' 18.041" E	88.03
3924	JA_Z2_AJ_2	24° 0' 33.500" N	86° 51' 18.393" E	89.01
3925	JA_Z2_AJ_2	24° 0' 33.175" N	86° 51' 18.394" E	88.59
3926	JA_Z2_AJ_2	24° 0' 32.850" N	86° 51' 18.394" E	88.29
3927	JA_Z2_AJ_2	24° 0' 32.525" N	86° 51' 18.395" E	88.19
3928	JA_Z2_AJ_2	24° 0' 33.176" N	86° 51' 18.748" E	88.95
3929	JA_Z2_AJ_2	24° 0' 32.850" N	86° 51' 18.748" E	88.60
3930	JA_Z2_AJ_2	24° 0' 32.525" N	86° 51' 18.749" E	88.38
3931	JA_Z2_AJ_2	24° 0' 32.200" N	86° 51' 18.749" E	88.10
3932	JA_Z2_AJ_2	24° 0' 32.851" N	86° 51' 19.102" E	88.82
3933	JA_Z2_AJ_4	23° 59' 50.261" N	86° 51' 25.875" E	90.98
3934	JA_Z2_AJ_4	23° 59' 50.586" N	86° 51' 26.228" E	90.49
3935	JA_Z2_AJ_4	23° 59' 50.261" N	86° 51' 26.228" E	90.57
3936	JA_Z2_AJ_4	23° 59' 49.936" N	86° 51' 26.229" E	90.46
3937	JA_Z2_AJ_4	23° 59' 51.237" N	86° 51' 26.581" E	90.68
3938	JA_Z2_AJ_4	23° 59' 50.912" N	86° 51' 26.582" E	90.45
3939	JA_Z2_AJ_4	23° 59' 50.587" N	86° 51' 26.582" E	90.18
3940	JA_Z2_AJ_4	23° 59' 50.262" N	86° 51' 26.582" E	89.92
3941	JA_Z2_AJ_4	23° 59' 49.936" N	86° 51' 26.583" E	88.83
3942	JA_Z2_AJ_4	23° 59' 49.611" N	86° 51' 26.583" E	87.80
3943	JA_Z2_AJ_4	23° 59' 51.888" N	86° 51' 26.935" E	90.44
3944	JA_Z2_AJ_4	23° 59' 51.563" N	86° 51' 26.935" E	90.62
3945	JA_Z2_AJ_4	23° 59' 51.237" N	86° 51' 26.935" E	90.74
3946	JA_Z2_AJ_4	23° 59' 50.912" N	86° 51' 26.936" E	90.04
3947	JA_Z2_AJ_4	23° 59' 50.587" N	86° 51' 26.936" E	89.69
3948	JA_Z2_AJ_4	23° 59' 50.262" N	86° 51' 26.936" E	88.76
3949	JA_Z2_AJ_4	23° 59' 49.937" N	86° 51' 26.937" E	87.68
3950	JA_Z2_AJ_4	23° 59' 49.612" N	86° 51' 26.937" E	87.47
3951	JA_Z2_AJ_4	23° 59' 49.286" N	86° 51' 26.937" E	87.27
3952	JA_Z2_AJ_4	23° 59' 52.538" N	86° 51' 27.288" E	91.00
3953	JA_Z2_AJ_4	23° 59' 52.213" N	86° 51' 27.288" E	90.84
3954	JA_Z2_AJ_4	23° 59' 51.888" N	86° 51' 27.288" E	90.71
3955	JA_Z2_AJ_4	23° 59' 51.563" N	86° 51' 27.289" E	90.63
3956	JA_Z2_AJ_4	23° 59' 51.238" N	86° 51' 27.289" E	90.25
3957	JA_Z2_AJ_4	23° 59' 50.913" N	86° 51' 27.290" E	89.68
3958	JA_Z2_AJ_4	23° 59' 50.587" N	86° 51' 27.290" E	88.67
3959	JA_Z2_AJ_4	23° 59' 50.262" N	86° 51' 27.290" E	87.62
3960	JA_Z2_AJ_4	23° 59' 49.937" N	86° 51' 27.291" E	87.58
3961	JA_Z2_AJ_4	23° 59' 49.612" N	86° 51' 27.291" E	87.63
3962	JA_Z2_AJ_4	23° 59' 49.287" N	86° 51' 27.291" E	87.44
3963	JA_Z2_AJ_4	23° 59' 52.864" N	86° 51' 27.641" E	90.80
3964	JA_Z2_AJ_4	23° 59' 52.539" N	86° 51' 27.642" E	90.77
3965	JA_Z2_AJ_4	23° 59' 52.214" N	86° 51' 27.642" E	90.62
3966	JA_Z2_AJ_4	23° 59' 51.888" N	86° 51' 27.642" E	90.58
3967	JA_Z2_AJ_4	23° 59' 51.563" N	86° 51' 27.643" E	90.49
3968	JA_Z2_AJ_4	23° 59' 51.238" N	86° 51' 27.643" E	90.17
3969	JA_Z2_AJ_4	23° 59' 50.913" N	86° 51' 27.643" E	88.30
3970	JA_Z2_AJ_4	23° 59' 50.588" N	86° 51' 27.644" E	87.61
3971	JA_Z2_AJ_4	23° 59' 50.263" N	86° 51' 27.644" E	87.73
3972	JA_Z2_AJ_4	23° 59' 49.937" N	86° 51' 27.645" E	87.69
3973	JA_Z2_AJ_4	23° 59' 49.612" N	86° 51' 27.645" E	87.58
3974	JA_Z2_AJ_4	23° 59' 49.287" N	86° 51' 27.645" E	87.47
3975	JA_Z2_AJ_4	23° 59' 48.962" N	86° 51' 27.646" E	87.12
3976	JA_Z2_AJ_4	23° 59' 53.515" N	86° 51' 27.995" E	90.88
3977	JA_Z2_AJ_4	23° 59' 53.189" N	86° 51' 27.995" E	90.53
3978	JA_Z2_AJ_4	23° 59' 52.864" N	86° 51' 27.995" E	90.56
3979	JA_Z2_AJ_4	23° 59' 52.539" N	86° 51' 27.996" E	90.51
3980	JA_Z2_AJ_4	23° 59' 52.214" N	86° 51' 27.996" E	90.44
3981	JA_Z2_AJ_4	23° 59' 51.889" N	86° 51' 27.996" E	90.39
3982	JA_Z2_AJ_4	23° 59' 51.564" N	86° 51' 27.997" E	89.86
3983	JA_Z2_AJ_4	23° 59' 51.238" N	86° 51' 27.997" E	88.17
3984	JA_Z2_AJ_4	23° 59' 50.913" N	86° 51' 27.997" E	87.79
3985	JA_Z2_AJ_4	23° 59' 50.588" N	86° 51' 27.998" E	87.79
3986	JA_Z2_AJ_4	23° 59' 50.263" N	86° 51' 27.998" E	87.60
3987	JA_Z2_AJ_4	23° 59' 49.938" N	86° 51' 27.998" E	87.48
3988	JA_Z2_AJ_4	23° 59' 49.613" N	86° 51' 27.999" E	87.36
3989	JA_Z2_AJ_4	23° 59' 49.287" N	86° 51' 27.999" E	87.24
3990	JA_Z2_AJ_4	23° 59' 48.962" N	86° 51' 28.000" E	86.99
3991	JA_Z2_AJ_4	23° 59' 48.637" N	86° 51' 28.000" E	86.83
3992	JA_Z2_AJ_4	23° 59' 54.165" N	86° 51' 28.348" E	90.70
3993	JA_Z2_AJ_4	23° 59' 53.840" N	86° 51' 28.348" E	90.61
3994	JA_Z2_AJ_4	23° 59' 53.515" N	86° 51' 28.348" E	90.56
3995	JA_Z2_AJ_4	23° 59' 53.190" N	86° 51' 28.349" E	90.47
3996	JA_Z2_AJ_4	23° 59' 52.865" N	86° 51' 28.349" E	90.41
3997	JA_Z2_AJ_4	23° 59' 52.539" N	86° 51' 28.350" E	90.30
3998	JA_Z2_AJ_4	23° 59' 52.214" N	86° 51' 28.350" E	90.12
3999	JA_Z2_AJ_4	23° 59' 51.889" N	86° 51' 28.350" E	89.28
4000	JA_Z2_AJ_4	23° 59' 51.564" N	86° 51' 28.351" E	88.69
4001	JA_Z2_AJ_4	23° 59' 51.239" N	86° 51' 28.351" E	87.86
4002	JA_Z2_AJ_4	23° 59' 50.914" N	86° 51' 28.351" E	87.71
4003	JA_Z2_AJ_4	23° 59' 50.588" N	86° 51' 28.352" E	87.53
4004	JA_Z2_AJ_4	23° 59' 50.263" N	86° 51' 28.352" E	87.38
4005	JA_Z2_AJ_4	23° 59' 49.938" N	86° 51' 28.352" E	87.31
4006	JA_Z2_AJ_4	23° 59' 49.613" N	86° 51' 28.353" E	87.20
4007	JA_Z2_AJ_4	23° 59' 49.288" N	86° 51' 28.353" E	87.12
4008	JA_Z2_AJ_4	23° 59' 48.963" N	86° 51' 28.353" E	86.92
4009	JA_Z2_AJ_4	23° 59' 48.637" N	86° 51' 28.354" E	86.76
4010	JA_Z2_AJ_4	23° 59' 54.816" N	86° 51' 28.701" E	90.83
4011	JA_Z2_AJ_4	23° 59' 54.491" N	86° 51' 28.701" E	90.33
4012	JA_Z2_AJ_4	23° 59' 54.165" N	86° 51' 28.702" E	90.52
4013	JA_Z2_AJ_4	23° 59' 53.840" N	86° 51' 28.702" E	90.35
4014	JA_Z2_AJ_4	23° 59' 53.515" N	86° 51' 28.702" E	90.46
4015	JA_Z2_AJ_4	23° 59' 53.190" N	86° 51' 28.703" E	90.33
4016	JA_Z2_AJ_4	23° 59' 52.865" N	86° 51' 28.703" E	90.17
4017	JA_Z2_AJ_4	23° 59' 52.540" N	86° 51' 28.703" E	89.90
4018	JA_Z2_AJ_4	23° 59' 52.215" N	86° 51' 28.704" E	89.06
4019	JA_Z2_AJ_4	23° 59' 51.889" N	86° 51' 28.704" E	88.15
4020	JA_Z2_AJ_4	23° 59' 51.564" N	86° 51' 28.705" E	87.91
4021	JA_Z2_AJ_4	23° 59' 51.239" N	86° 51' 28.705" E	87.74
4022	JA_Z2_AJ_4	23° 59' 50.914" N	86° 51' 28.705" E	87.39
4023	JA_Z2_AJ_4	23° 59' 50.589" N	86° 51' 28.706" E	87.28
4024	JA_Z2_AJ_4	23° 59' 50.264" N	86° 51' 28.706" E	87.32
4025	JA_Z2_AJ_4	23° 59' 49.938" N	86° 51' 28.706" E	87.16
4026	JA_Z2_AJ_4	23° 59' 49.613" N	86° 51' 28.707" E	87.02
4027	JA_Z2_AJ_4	23° 59' 49.288" N	86° 51' 28.707" E	87.02
4028	JA_Z2_AJ_4	23° 59' 55.141" N	86° 51' 29.055" E	90.74
4029	JA_Z2_AJ_4	23° 59' 54.816" N	86° 51' 29.055" E	90.61
4030	JA_Z2_AJ_4	23° 59' 54.491" N	86° 51' 29.055" E	90.28
4031	JA_Z2_AJ_4	23° 59' 54.166" N	86° 51' 29.056" E	90.31
4032	JA_Z2_AJ_4	23° 59' 53.841" N	86° 51' 29.056" E	90.21
4033	JA_Z2_AJ_4	23° 59' 53.516" N	86° 51' 29.056" E	89.89
4034	JA_Z2_AJ_4	23° 59' 53.190" N	86° 51' 29.057" E	90.11
4035	JA_Z2_AJ_4	23° 59' 52.865" N	86° 51' 29.057" E	89.78
4036	JA_Z2_AJ_4	23° 59' 52.540" N	86° 51' 29.057" E	88.78
4037	JA_Z2_AJ_4	23° 59' 52.215" N	86° 51' 29.058" E	88.15
4038	JA_Z2_AJ_4	23° 59' 51.890" N	86° 51' 29.058" E	87.90
4039	JA_Z2_AJ_4	23° 59' 51.565" N	86° 51' 29.059" E	87.77
4040	JA_Z2_AJ_4	23° 59' 51.239" N	86° 51' 29.059" E	87.37
4041	JA_Z2_AJ_4	23° 59' 50.914" N	86° 51' 29.059" E	87.23
4042	JA_Z2_AJ_4	23° 59' 50.589" N	86° 51' 29.060" E	87.31
4043	JA_Z2_AJ_4	23° 59' 50.264" N	86° 51' 29.060" E	87.09
4044	JA_Z2_AJ_4	23° 59' 49.939" N	86° 51' 29.060" E	87.01
4045	JA_Z2_AJ_4	23° 59' 49.614" N	86° 51' 29.061" E	86.89
4046	JA_Z2_AJ_4	23° 59' 55.792" N	86° 51' 29.408" E	90.33
4047	JA_Z2_AJ_4	23° 59' 55.467" N	86° 51' 29.408" E	90.47
4048	JA_Z2_AJ_4	23° 59' 55.142" N	86° 51' 29.409" E	90.47
4049	JA_Z2_AJ_4	23° 59' 54.816" N	86° 51' 29.409" E	90.42
4050	JA_Z2_AJ_4	23° 59' 54.491" N	86° 51' 29.409" E	90.40
4051	JA_Z2_AJ_4	23° 59' 54.166" N	86° 51' 29.410" E	89.99
4052	JA_Z2_AJ_4	23° 59' 53.841" N	86° 51' 29.410" E	89.71
4053	JA_Z2_AJ_4	23° 59' 53.516" N	86° 51' 29.410" E	89.60
4054	JA_Z2_AJ_4	23° 59' 53.191" N	86° 51' 29.411" E	89.28
4055	JA_Z2_AJ_4	23° 59' 52.866" N	86° 51' 29.411" E	88.58
4056	JA_Z2_AJ_4	23° 59' 52.540" N	86° 51' 29.411" E	88.15
4057	JA_Z2_AJ_4	23° 59' 52.215" N	86° 51' 29.412" E	87.99
4058	JA_Z2_AJ_4	23° 59' 51.890" N	86° 51' 29.412" E	87.71
4059	JA_Z2_AJ_4	23° 59' 51.565" N	86° 51' 29.412" E	87.33
4060	JA_Z2_AJ_4	23° 59' 51.240" N	86° 51' 29.413" E	87.23
4061	JA_Z2_AJ_4	23° 59' 50.915" N	86° 51' 29.413" E	87.38
4062	JA_Z2_AJ_4	23° 59' 50.589" N	86° 51' 29.414" E	86.99
4063	JA_Z2_AJ_4	23° 59' 50.264" N	86° 51' 29.414" E	86.96
4064	JA_Z2_AJ_4	23° 59' 49.939" N	86° 51' 29.414" E	86.77
4065	JA_Z2_AJ_4	23° 59' 56.443" N	86° 51' 29.761" E	90.25
4066	JA_Z2_AJ_4	23° 59' 56.117" N	86° 51' 29.761" E	89.91
4067	JA_Z2_AJ_4	23° 59' 55.792" N	86° 51' 29.762" E	90.30
4068	JA_Z2_AJ_4	23° 59' 55.467" N	86° 51' 29.762" E	90.05
4069	JA_Z2_AJ_4	23° 59' 55.142" N	86° 51' 29.762" E	90.07
4070	JA_Z2_AJ_4	23° 59' 54.817" N	86° 51' 29.763" E	90.02
4071	JA_Z2_AJ_4	23° 59' 54.492" N	86° 51' 29.763" E	90.15
4072	JA_Z2_AJ_4	23° 59' 54.166" N	86° 51' 29.764" E	90.12
4073	JA_Z2_AJ_4	23° 59' 53.841" N	86° 51' 29.764" E	89.71
4074	JA_Z2_AJ_4	23° 59' 53.516" N	86° 51' 29.764" E	89.13
4075	JA_Z2_AJ_4	23° 59' 53.191" N	86° 51' 29.765" E	88.67
4076	JA_Z2_AJ_4	23° 59' 52.866" N	86° 51' 29.765" E	88.21
4077	JA_Z2_AJ_4	23° 59' 52.541" N	86° 51' 29.765" E	88.01
4078	JA_Z2_AJ_4	23° 59' 52.216" N	86° 51' 29.766" E	87.70
4079	JA_Z2_AJ_4	23° 59' 51.890" N	86° 51' 29.766" E	87.32
4080	JA_Z2_AJ_4	23° 59' 51.565" N	86° 51' 29.766" E	87.22
4081	JA_Z2_AJ_4	23° 59' 51.240" N	86° 51' 29.767" E	87.12
4082	JA_Z2_AJ_4	23° 59' 50.915" N	86° 51' 29.767" E	87.09
4083	JA_Z2_AJ_4	23° 59' 50.590" N	86° 51' 29.767" E	86.83
4084	JA_Z2_AJ_4	24° 0' 10.100" N	86° 51' 30.100" E	88.29
4085	JA_Z2_AJ_4	23° 59' 56.768" N	86° 51' 30.115" E	90.12
4086	JA_Z2_AJ_4	23° 59' 56.443" N	86° 51' 30.115" E	90.07
4087	JA_Z2_AJ_4	23° 59' 56.118" N	86° 51' 30.115" E	89.92
4088	JA_Z2_AJ_4	23° 59' 55.793" N	86° 51' 30.116" E	90.26
4089	JA_Z2_AJ_4	23° 59' 55.467" N	86° 51' 30.116" E	89.70
4090	JA_Z2_AJ_4	23° 59' 55.142" N	86° 51' 30.116" E	89.96
4091	JA_Z2_AJ_4	23° 59' 54.817" N	86° 51' 30.117" E	88.41
4092	JA_Z2_AJ_4	23° 59' 54.492" N	86° 51' 30.117" E	89.14
4093	JA_Z2_AJ_4	23° 59' 54.167" N	86° 51' 30.117" E	89.73
4094	JA_Z2_AJ_4	23° 59' 53.842" N	86° 51' 30.118" E	89.30
4095	JA_Z2_AJ_4	23° 59' 53.516" N	86° 51' 30.118" E	88.71
4096	JA_Z2_AJ_4	23° 59' 53.191" N	86° 51' 30.119" E	88.38
4097	JA_Z2_AJ_4	23° 59' 52.866" N	86° 51' 30.119" E	88.00
4098	JA_Z2_AJ_4	23° 59' 52.541" N	86° 51' 30.119" E	87.66
4099	JA_Z2_AJ_4	23° 59' 52.216" N	86° 51' 30.120" E	87.48
4100	JA_Z2_AJ_4	23° 59' 51.891" N	86° 51' 30.120" E	87.27
4101	JA_Z2_AJ_4	23° 59' 51.566" N	86° 51' 30.120" E	87.06
4102	JA_Z2_AJ_4	23° 59' 51.240" N	86° 51' 30.121" E	86.76
4103	JA_Z2_AJ_4	23° 59' 50.915" N	86° 51' 30.121" E	86.70
4104	JA_Z2_AJ_4	24° 0' 10.100" N	86° 51' 30.454" E	88.17
4105	JA_Z2_AJ_4	24° 0' 9.775" N	86° 51' 30.454" E	88.25
4106	JA_Z2_AJ_4	24° 0' 9.450" N	86° 51' 30.455" E	88.37
4107	JA_Z2_AJ_4	24° 0' 9.125" N	86° 51' 30.455" E	88.69
4108	JA_Z2_AJ_4	24° 0' 8.799" N	86° 51' 30.455" E	89.02
4109	JA_Z2_AJ_4	24° 0' 8.474" N	86° 51' 30.456" E	89.29
4110	JA_Z2_AJ_4	24° 0' 8.149" N	86° 51' 30.456" E	89.16
4111	JA_Z2_AJ_4	24° 0' 7.824" N	86° 51' 30.456" E	89.34
4112	JA_Z2_AJ_4	24° 0' 7.499" N	86° 51' 30.457" E	88.79
4113	JA_Z2_AJ_4	24° 0' 7.174" N	86° 51' 30.457" E	88.93
4114	JA_Z2_AJ_4	24° 0' 6.848" N	86° 51' 30.458" E	88.86
4115	JA_Z2_AJ_4	24° 0' 6.523" N	86° 51' 30.458" E	88.99
4116	JA_Z2_AJ_4	23° 59' 58.394" N	86° 51' 30.467" E	90.03
4117	JA_Z2_AJ_4	23° 59' 58.069" N	86° 51' 30.467" E	89.82
4118	JA_Z2_AJ_4	23° 59' 57.744" N	86° 51' 30.467" E	89.68
4119	JA_Z2_AJ_4	23° 59' 57.419" N	86° 51' 30.468" E	89.79
4120	JA_Z2_AJ_4	23° 59' 57.094" N	86° 51' 30.468" E	89.81
4121	JA_Z2_AJ_4	23° 59' 56.768" N	86° 51' 30.469" E	89.58
4122	JA_Z2_AJ_4	23° 59' 56.443" N	86° 51' 30.469" E	89.75
4123	JA_Z2_AJ_4	23° 59' 56.118" N	86° 51' 30.469" E	89.69
4124	JA_Z2_AJ_4	23° 59' 55.793" N	86° 51' 30.470" E	89.54
4125	JA_Z2_AJ_4	23° 59' 55.468" N	86° 51' 30.470" E	89.21

TABLE REPRESENTING ELEVATION (in m) WITH RESPECT TO 10m X 10m GRID WITHIN POTENTIAL SAND GHATS IN JAMTARA DISTRICT OF JHARKHAND STATE

3376	JA_Z1_AJ_12	24° 2' 10.380" N	86° 50' 59.521" E	95.04
3377	JA_Z1_AJ_12	24° 2' 10.055" N	86° 50' 59.521" E	95.02
3378	JA_Z1_AJ_12	24° 2' 9.730" N	86° 50' 59.521" E	94.91
3379	JA_Z1_AJ_12	24° 2' 9.405" N	86° 50' 59.522" E	94.48
3380	JA_Z1_AJ_12	24° 2' 9.079" N	86° 50' 59.522" E	94.32
3381	JA_Z1_AJ_12	24° 2' 8.754" N	86° 50' 59.523" E	94.04
3382	JA_Z1_AJ_12	24° 2' 8.429" N	86° 50' 59.523" E	93.21
3383	JA_Z1_AJ_12	24° 2' 8.104" N	86° 50' 59.523" E	93.11
3384	JA_Z1_AJ_12	24° 2' 7.779" N	86° 50' 59.524" E	92.60
3385	JA_Z1_AJ_12	24° 2' 7.454" N	86° 50' 59.524" E	92.76
3386	JA_Z1_AJ_12	24° 2' 7.129" N	86° 50' 59.524" E	92.85
3387	JA_Z1_AJ_12	24° 2' 22.411" N	86° 50' 59.861" E	93.19
3388	JA_Z1_AJ_12	24° 2' 22.086" N	86° 50' 59.861" E	93.28
3389	JA_Z1_AJ_12	24° 2' 21.761" N	86° 50' 59.861" E	93.44
3390	JA_Z1_AJ_12	24° 2' 21.436" N	86° 50' 59.862" E	93.51
3391	JA_Z1_AJ_12	24° 2' 21.111" N	86° 50' 59.862" E	93.55
3392	JA_Z1_AJ_12	24° 2' 20.786" N	86° 50' 59.863" E	93.51
3393	JA_Z1_AJ_12	24° 2' 20.460" N	86° 50' 59.863" E	93.34
3394	JA_Z1_AJ_12	24° 2' 20.135" N	86° 50' 59.863" E	93.47
3395	JA_Z1_AJ_12	24° 2' 19.810" N	86° 50' 59.864" E	93.54
3396	JA_Z1_AJ_12	24° 2' 19.485" N	86° 50' 59.864" E	93.52
3397	JA_Z1_AJ_12	24° 2' 19.160" N	86° 50' 59.864" E	93.55
3398	JA_Z1_AJ_12	24° 2' 18.835" N	86° 50' 59.865" E	93.54
3399	JA_Z1_AJ_12	24° 2' 18.509" N	86° 50' 59.865" E	93.76
3400	JA_Z1_AJ_12	24° 2' 18.184" N	86° 50' 59.866" E	93.48
3401	JA_Z1_AJ_12	24° 2' 17.859" N	86° 50' 59.866" E	93.60
3402	JA_Z1_AJ_12	24° 2' 17.534" N	86° 50' 59.866" E	93.91
3403	JA_Z1_AJ_12	24° 2' 17.209" N	86° 50' 59.867" E	93.74
3404	JA_Z1_AJ_12	24° 2' 16.884" N	86° 50' 59.867" E	94.17
3405	JA_Z1_AJ_12	24° 2' 16.558" N	86° 50' 59.867" E	94.57
3406	JA_Z1_AJ_12	24° 2' 16.233" N	86° 50' 59.868" E	94.23
3407	JA_Z1_AJ_12	24° 2' 15.908" N	86° 50' 59.868" E	94.35
3408	JA_Z1_AJ_12	24° 2' 15.583" N	86° 50' 59.869" E	94.39
3409	JA_Z1_AJ_12	24° 2' 15.258" N	86° 50' 59.869" E	94.43
3410	JA_Z1_AJ_12	24° 2' 14.933" N	86° 50' 59.869" E	94.54
3411	JA_Z1_AJ_12	24° 2' 14.608" N	86° 50' 59.870" E	94.61
3412	JA_Z1_AJ_12	24° 2' 14.282" N	86° 50' 59.870" E	94.85
3413	JA_Z1_AJ_12	24° 2' 13.957" N	86° 50' 59.871" E	94.97
3414	JA_Z1_AJ_12	24° 2' 13.632" N	86° 50' 59.871" E	95.11
3415	JA_Z1_AJ_12	24° 2' 13.307" N	86° 50' 59.871" E	94.72
3416	JA_Z1_AJ_12	24° 2' 12.982" N	86° 50' 59.872" E	94.75
3417	JA_Z1_AJ_12	24° 2' 12.657" N	86° 50' 59.872" E	94.88
3418	JA_Z1_AJ_12	24° 2' 12.331" N	86° 50' 59.872" E	94.98
3419	JA_Z1_AJ_12	24° 2' 12.006" N	86° 50' 59.873" E	94.85
3420	JA_Z1_AJ_12	24° 2' 11.681" N	86° 50' 59.873" E	94.86
3421	JA_Z1_AJ_12	24° 2' 11.356" N	86° 50' 59.874" E	94.98
3422	JA_Z1_AJ_12	24° 2' 11.031" N	86° 50' 59.874" E	94.69
3423	JA_Z1_AJ_12	24° 2' 10.706" N	86° 50' 59.874" E	94.53
3424	JA_Z1_AJ_12	24° 2' 10.380" N	86° 50' 59.875" E	94.53
3425	JA_Z1_AJ_12	24° 2' 10.055" N	86° 50' 59.875" E	94.18
3426	JA_Z1_AJ_12	24° 2' 9.730" N	86° 50' 59.875" E	94.05
3427	JA_Z1_AJ_12	24° 2' 9.405" N	86° 50' 59.876" E	93.94
3428	JA_Z1_AJ_12	24° 2' 9.080" N	86° 50' 59.876" E	93.49
3429	JA_Z1_AJ_12	24° 2' 8.755" N	86° 50' 59.877" E	92.74
3430	JA_Z1_AJ_12	24° 2' 8.430" N	86° 50' 59.877" E	92.60
3431	JA_Z1_AJ_12	24° 2' 8.104" N	86° 50' 59.877" E	92.75
3432	JA_Z1_AJ_12	24° 2' 7.779" N	86° 50' 59.878" E	92.86
3433	JA_Z1_AJ_12	24° 2' 21.436" N	86° 51' 0.216" E	93.44
3434	JA_Z1_AJ_12	24° 2' 21.111" N	86° 51' 0.216" E	93.42
3435	JA_Z1_AJ_12	24° 2' 20.786" N	86° 51' 0.217" E	93.53
3436	JA_Z1_AJ_12	24° 2' 20.461" N	86° 51' 0.217" E	93.51
3437	JA_Z1_AJ_12	24° 2' 20.136" N	86° 51' 0.217" E	93.37
3438	JA_Z1_AJ_12	24° 2' 19.810" N	86° 51' 0.218" E	93.41
3439	JA_Z1_AJ_12	24° 2' 19.485" N	86° 51' 0.218" E	93.43
3440	JA_Z1_AJ_12	24° 2' 19.160" N	86° 51' 0.219" E	93.46
3441	JA_Z1_AJ_12	24° 2' 18.835" N	86° 51' 0.219" E	93.44
3442	JA_Z1_AJ_12	24° 2' 18.510" N	86° 51' 0.219" E	93.37
3443	JA_Z1_AJ_12	24° 2' 18.185" N	86° 51' 0.220" E	93.47
3444	JA_Z1_AJ_12	24° 2' 17.859" N	86° 51' 0.220" E	93.57
3445	JA_Z1_AJ_12	24° 2' 17.534" N	86° 51' 0.220" E	93.45
3446	JA_Z1_AJ_12	24° 2' 17.209" N	86° 51' 0.221" E	93.56
3447	JA_Z1_AJ_12	24° 2' 16.884" N	86° 51' 0.221" E	93.69
3448	JA_Z1_AJ_12	24° 2' 16.559" N	86° 51' 0.222" E	93.64
3449	JA_Z1_AJ_12	24° 2' 16.234" N	86° 51' 0.222" E	93.61
3450	JA_Z1_AJ_12	24° 2' 15.909" N	86° 51' 0.222" E	93.64
3451	JA_Z1_AJ_12	24° 2' 15.583" N	86° 51' 0.223" E	93.68
3452	JA_Z1_AJ_12	24° 2' 15.258" N	86° 51' 0.223" E	93.60
3453	JA_Z1_AJ_12	24° 2' 14.933" N	86° 51' 0.223" E	93.99
3454	JA_Z1_AJ_12	24° 2' 14.608" N	86° 51' 0.224" E	93.83
3455	JA_Z1_AJ_12	24° 2' 14.283" N	86° 51' 0.224" E	93.66
3456	JA_Z1_AJ_12	24° 2' 13.958" N	86° 51' 0.225" E	93.58
3457	JA_Z1_AJ_12	24° 2' 13.632" N	86° 51' 0.225" E	93.47
3458	JA_Z1_AJ_12	24° 2' 13.307" N	86° 51' 0.225" E	93.55
3459	JA_Z1_AJ_12	24° 2' 12.982" N	86° 51' 0.226" E	93.68
3460	JA_Z1_AJ_12	24° 2' 12.657" N	86° 51' 0.226" E	93.78
3461	JA_Z1_AJ_12	24° 2' 12.332" N	86° 51' 0.226" E	93.71
3462	JA_Z1_AJ_12	24° 2' 12.007" N	86° 51' 0.227" E	93.69
3463	JA_Z1_AJ_12	24° 2' 11.681" N	86° 51' 0.227" E	93.82
3464	JA_Z1_AJ_12	24° 2' 11.356" N	86° 51' 0.228" E	93.92
3465	JA_Z1_AJ_12	24° 2' 11.031" N	86° 51' 0.228" E	93.96
3466	JA_Z1_AJ_12	24° 2' 10.706" N	86° 51' 0.228" E	93.59
3467	JA_Z1_AJ_12	24° 2' 10.381" N	86° 51' 0.229" E	93.51
3468	JA_Z1_AJ_12	24° 2' 10.056" N	86° 51' 0.229" E	93.52
3469	JA_Z1_AJ_12	24° 2' 9.730" N	86° 51' 0.229" E	93.34
3470	JA_Z1_AJ_12	24° 2' 9.405" N	86° 51' 0.230" E	92.85
3471	JA_Z1_AJ_12	24° 2' 9.080" N	86° 51' 0.230" E	92.62
3472	JA_Z1_AJ_12	24° 2' 20.786" N	86° 51' 0.571" E	93.39
3473	JA_Z1_AJ_12	24° 2' 20.461" N	86° 51' 0.571" E	93.52
3474	JA_Z1_AJ_12	24° 2' 20.136" N	86° 51' 0.571" E	93.62
3475	JA_Z1_AJ_12	24° 2' 19.811" N	86° 51' 0.572" E	93.43
3476	JA_Z1_AJ_12	24° 2' 19.486" N	86° 51' 0.572" E	93.47
3477	JA_Z1_AJ_12	24° 2' 19.160" N	86° 51' 0.573" E	93.33
3478	JA_Z1_AJ_12	24° 2' 18.835" N	86° 51' 0.573" E	93.37
3479	JA_Z1_AJ_12	24° 2' 18.510" N	86° 51' 0.573" E	93.56
3480	JA_Z1_AJ_12	24° 2' 18.185" N	86° 51' 0.574" E	93.35
3481	JA_Z1_AJ_12	24° 2' 17.860" N	86° 51' 0.574" E	93.38
3482	JA_Z1_AJ_12	24° 2' 17.535" N	86° 51' 0.574" E	93.48
3483	JA_Z1_AJ_12	24° 2' 17.210" N	86° 51' 0.575" E	93.49
3484	JA_Z1_AJ_12	24° 2' 16.884" N	86° 51' 0.575" E	93.44
3485	JA_Z1_AJ_12	24° 2' 16.559" N	86° 51' 0.576" E	93.51
3486	JA_Z1_AJ_12	24° 2' 16.234" N	86° 51' 0.576" E	93.59
3487	JA_Z1_AJ_12	24° 2' 15.909" N	86° 51' 0.576" E	93.60
3488	JA_Z1_AJ_12	24° 2' 15.584" N	86° 51' 0.577" E	93.64
3489	JA_Z1_AJ_12	24° 2' 15.259" N	86° 51' 0.577" E	93.62
3490	JA_Z1_AJ_12	24° 2' 14.933" N	86° 51' 0.577" E	93.60
3491	JA_Z1_AJ_12	24° 2' 14.608" N	86° 51' 0.578" E	93.55
3492	JA_Z1_AJ_12	24° 2' 14.283" N	86° 51' 0.578" E	93.54
3493	JA_Z1_AJ_12	24° 2' 13.958" N	86° 51' 0.579" E	93.11
3494	JA_Z1_AJ_12	24° 2' 13.633" N	86° 51' 0.579" E	93.03
3495	JA_Z1_AJ_12	24° 2' 13.308" N	86° 51' 0.579" E	92.98
3496	JA_Z1_AJ_12	24° 2' 12.982" N	86° 51' 0.580" E	92.97
3497	JA_Z1_AJ_12	24° 2' 12.657" N	86° 51' 0.580" E	92.85
3498	JA_Z1_AJ_12	24° 2' 12.332" N	86° 51' 0.580" E	93.66
3499	JA_Z1_AJ_12	24° 2' 12.007" N	86° 51' 0.581" E	93.32
3500	JA_Z1_AJ_12	24° 2' 11.682" N	86° 51' 0.581" E	93.16
3501	JA_Z1_AJ_12	24° 2' 18.836" N	86° 51' 0.927" E	93.42
3502	JA_Z1_AJ_12	24° 2' 18.510" N	86° 51' 0.927" E	93.31
3503	JA_Z1_AJ_12	24° 2' 18.185" N	86° 51' 0.928" E	93.47
3504	JA_Z1_AJ_12	24° 2' 17.860" N	86° 51' 0.928" E	93.40
3505	JA_Z1_AJ_12	24° 2' 17.535" N	86° 51' 0.928" E	93.33
3506	JA_Z1_AJ_12	24° 2' 17.210" N	86° 51' 0.929" E	93.39
3507	JA_Z1_AJ_12	24° 2' 16.885" N	86° 51' 0.929" E	93.41
3508	JA_Z1_AJ_12	24° 2' 16.560" N	86° 51' 0.930" E	93.41
3509	JA_Z1_AJ_12	24° 2' 16.234" N	86° 51' 0.930" E	93.45
3510	JA_Z1_AJ_12	24° 2' 15.909" N	86° 51' 0.930" E	93.52
3511	JA_Z1_AJ_12	24° 2' 15.584" N	86° 51' 0.931" E	93.48
3512	JA_Z1_AJ_12	24° 2' 15.259" N	86° 51' 0.931" E	93.52
3513	JA_Z1_AJ_12	24° 2' 14.934" N	86° 51' 0.932" E	92.90
3514	JA_Z1_AJ_12	24° 2' 14.609" N	86° 51' 0.932" E	92.66
3515	JA_Z2_AJ_2	24° 0' 48.444" N	86° 51' 3.864" E	88.98
3516	JA_Z2_AJ_2	24° 0' 48.119" N	86° 51' 3.864" E	88.91
3517	JA_Z2_AJ_2	24° 0' 47.794" N	86° 51' 3.864" E	88.95
3518	JA_Z2_AJ_2	24° 0' 49.420" N	86° 51' 4.216" E	88.40
3519	JA_Z2_AJ_2	24° 0' 49.095" N	86° 51' 4.217" E	88.59
3520	JA_Z2_AJ_2	24° 0' 48.769" N	86° 51' 4.217" E	88.87
3521	JA_Z2_AJ_2	24° 0' 48.444" N	86° 51' 4.218" E	88.97
3522	JA_Z2_AJ_2	24° 0' 48.119" N	86° 51' 4.218" E	88.87
3523	JA_Z2_AJ_2	24° 0' 47.794" N	86° 51' 4.218" E	88.94
3524	JA_Z2_AJ_2	24° 0' 47.469" N	86° 51' 4.219" E	88.64
3525	JA_Z2_AJ_2	24° 0' 47.144" N	86° 51' 4.219" E	88.65
3526	JA_Z2_AJ_2	24° 0' 49.420" N	86° 51' 4.570" E	88.50
3527	JA_Z2_AJ_2	24° 0' 49.095" N	86° 51' 4.571" E	88.50
3528	JA_Z2_AJ_2	24° 0' 48.770" N	86° 51' 4.571" E	88.37
3529	JA_Z2_AJ_2	24° 0' 48.445" N	86° 51' 4.571" E	88.43
3530	JA_Z2_AJ_2	24° 0' 48.119" N	86° 51' 4.572" E	88.45
3531	JA_Z2_AJ_2	24° 0' 47.794" N	86° 51' 4.572" E	88.49
3532	JA_Z2_AJ_2	24° 0' 47.469" N	86° 51' 4.573" E	88.42
3533	JA_Z2_AJ_2	24° 0' 47.144" N	86° 51' 4.573" E	88.51
3534	JA_Z2_AJ_2	24° 0' 46.819" N	86° 51' 4.573" E	88.41
3535	JA_Z2_AJ_2	24° 0' 46.494" N	86° 51' 4.574" E	88.39
3536	JA_Z2_AJ_2	24° 0' 48.770" N	86° 51' 4.925" E	88.58
3537	JA_Z2_AJ_2	24° 0' 48.445" N	86° 51' 4.925" E	88.45
3538	JA_Z2_AJ_2	24° 0' 48.120" N	86° 51' 4.926" E	88.46
3539	JA_Z2_AJ_2	24° 0' 47.795" N	86° 51' 4.926" E	88.43
3540	JA_Z2_AJ_2	24° 0' 47.469" N	86° 51' 4.927" E	88.43
3541	JA_Z2_AJ_2	24° 0' 47.144" N	86° 51' 4.927" E	88.62
3542	JA_Z2_AJ_2	24° 0' 46.819" N	86° 51' 4.927" E	88.61
3543	JA_Z2_AJ_2	24° 0' 46.494" N	86° 51' 4.928" E	88.57
3544	JA_Z2_AJ_2	24° 0' 46.169" N	86° 51' 4.928" E	88.53
3545	JA_Z2_AJ_2	24° 0' 48.445" N	86° 51' 5.279" E	88.61
3546	JA_Z2_AJ_2	24° 0' 48.120" N	86° 51' 5.280" E	88.48
3547	JA_Z2_AJ_2	24° 0' 47.795" N	86° 51' 5.280" E	88.43
3548	JA_Z2_AJ_2	24° 0' 47.470" N	86° 51' 5.281" E	88.36
3549	JA_Z2_AJ_2	24° 0' 47.145" N	86° 51' 5.281" E	88.32
3550	JA_Z2_AJ_2	24° 0' 46.819" N	86° 51' 5.281" E	88.54
3551	JA_Z2_AJ_2	24° 0' 46.494" N	86° 51' 5.282" E	88.63
3552	JA_Z2_AJ_2	24° 0' 46.169" N	86° 51' 5.282" E	88.49
3553	JA_Z2_AJ_2	24° 0' 45.844" N	86° 51' 5.282" E	88.41
3554	JA_Z2_AJ_2	24° 0' 45.519" N	86° 51' 5.283" E	88.25
3555	JA_Z2_AJ_2	24° 0' 48.120" N	86° 51' 5.634" E	88.52
3556	JA_Z2_AJ_2	24° 0' 47.795" N	86° 51' 5.634" E	88.49
3557	JA_Z2_AJ_2	24° 0' 47.470" N	86° 51' 5.635" E	88.36
3558	JA_Z2_AJ_2	24° 0' 47.145" N	86° 51' 5.635" E	88.22
3559	JA_Z2_AJ_2	24° 0' 46.820" N	86° 51' 5.635" E	88.12
3560	JA_Z2_AJ_2	24° 0' 46.495" N	86° 51' 5.636" E	88.34
3561	JA_Z2_AJ_2	24° 0' 46.169" N	86° 51' 5.636" E	88.42
3562	JA_Z2_AJ_2	24° 0' 45.844" N	86° 51' 5.636" E	88.55
3563	JA_Z2_AJ_2	24° 0' 45.519" N	86° 51' 5.637" E	88.36
3564	JA_Z2_AJ_2	24° 0' 45.194" N	86° 51' 5.637" E	88.26
3565	JA_Z2_AJ_2	24° 0' 47.470" N	86° 51' 5.989" E	88.61
3566	JA_Z2_AJ_2	24° 0' 47.145" N	86° 51' 5.989" E	88.53
3567	JA_Z2_AJ_2	24° 0' 46.820" N	86° 51' 5.989" E	88.49
3568	JA_Z2_AJ_2	24° 0' 46.495" N	86° 51' 5.990" E	88.39
3569	JA_Z2_AJ_2	24° 0' 46.170" N	86° 51' 5.990" E	88.20
3570	JA_Z2_AJ_2	24° 0' 45.845" N	86° 51' 5.990" E	88.19
3571	JA_Z2_AJ_2	24° 0' 45.519" N	86° 51' 5.991" E	88.21
3572	JA_Z2_AJ_2	24° 0' 45.194" N	86° 51' 5.991" E	88.28
3573	JA_Z2_AJ_2	24° 0' 44.869" N	86° 51' 5.992" E	88.15
3574	JA_Z2_AJ_2	24° 0' 47.146" N	86° 51' 6.343" E	88.64
3575	JA_Z2_AJ_2	24° 0' 46.820" N	86° 51' 6.343" E	88.65
3576	JA_Z2_AJ_2	24° 0' 46.495" N	86° 51' 6.344" E	88.58
3577	JA_Z2_AJ_2	24° 0' 46.170" N	86° 51' 6.344" E	88.54
3578	JA_Z2_AJ_2	24° 0' 45.845" N	86° 51' 6.344" E	88.40
3579	JA_Z2_AJ_2	24° 0' 45.520" N	86° 51' 6.345" E	88.32
3580	JA_Z2_AJ_2	24° 0' 45.195" N	86° 51' 6.345" E	88.32
3581	JA_Z2_AJ_2	24° 0' 44.870" N	86° 51' 6.345" E	88.34
3582	JA_Z2_AJ_2	24° 0' 44.544" N	86° 51' 6.346" E	88.15
3583	JA_Z2_AJ_2	24° 0' 46.821" N	86° 51' 6.697" E	88.73
3584	JA_Z2_AJ_2	24° 0' 46.496" N	86° 51' 6.698" E	88.75
3585	JA_Z2_AJ_2	24° 0' 46.171" N	86° 51' 6.698" E	88.65
3586	JA_Z2_AJ_2	24° 0' 45.845" N	86° 51' 6.698" E	88.60
3587	JA_Z2_AJ_2	24° 0' 45.520" N	86° 51' 6.699" E	88.54
3588	JA_Z2_AJ_2	24° 0' 45.195" N	86° 51' 6.699" E	88.22
3589	JA_Z2_AJ_2	24° 0' 44.870" N	86° 51' 6.699" E	88.36
3590	JA_Z2_AJ_2	24° 0' 44.545" N	86° 51' 6.700" E	88.31
3591	JA_Z2_AJ_2	24° 0' 44.220" N	86° 51' 6.700" E	88.24
3592	JA_Z2_AJ_2	24° 0' 43.894" N	86° 51' 6.701" E	87.91
3593	JA_Z2_AJ_2	24° 0' 43.569" N	86° 51' 6.701" E	88.19
3594	JA_Z2_AJ_2	24° 0' 43.244" N	86° 51' 6.701" E	88.26
3595	JA_Z2_AJ_2	24° 0' 42.919" N	86° 51' 6.702" E	88.36
3596	JA_Z2_AJ_2	24° 0' 46.171" N	86° 51' 7.052" E	88.72
3597	JA_Z2_AJ_2	24° 0' 45.846" N	86° 51' 7.052" E	88.71
3598	JA_Z2_AJ_2	24° 0' 45.521" N	86° 51' 7.053" E	88.67
3599	JA_Z2_AJ_2	24° 0' 45.195" N	86° 51' 7.053" E	88.62
3600	JA_Z2_AJ_2	24° 0' 44.870" N	86° 51' 7.053" E	88.37
3601	JA_Z2_AJ_2	24° 0' 44.545" N	86° 51' 7.054" E	88.33
3602	JA_Z2_AJ_2	24° 0' 44.220" N	86° 51' 7.054" E	88.32
3603	JA_Z2_AJ_2	24° 0' 43.895" N	86° 51' 7.055" E	88.10
3604	JA_Z2_AJ_2	24° 0' 43.570" N	86° 51' 7.055" E	88.05
3605	JA_Z2_AJ_2	24° 0' 43.244" N	86° 51' 7.055" E	88.10
3606	JA_Z2_AJ_2	24° 0' 42.919" N	86° 51' 7.056" E	88.16
3607	JA_Z2_AJ_2	24° 0' 42.594" N	86° 51' 7.056" E	88.31
3608	JA_Z2_AJ_2	24° 0' 42.269" N	86° 51' 7.056" E	88.41
3609	JA_Z2_AJ_2	24° 0' 41.944" N	86° 51' 7.057" E	88.31
3610	JA_Z2_AJ_2	24° 0' 45.846" N	86° 51' 7.406" E	88.84
3611	JA_Z2_AJ_2	24° 0' 45.521" N	86° 51' 7.407" E	88.77
3612	JA_Z2_AJ_2	24° 0' 45.196" N	86° 51' 7.407" E	88.72
3613	JA_Z2_AJ_2	24° 0' 44.871" N	86° 51' 7.407" E	88.69
3614	JA_Z2_AJ_2	24° 0' 44.545" N	86° 51' 7.408" E	88.61
3615	JA_Z2_AJ_2	24° 0' 44.220" N	86° 51' 7.408" E	88.32
3616	JA_Z2_AJ_2	24° 0' 43.895" N	86° 51' 7.409" E	88.17
3617	JA_Z2_AJ_2	24° 0' 43.570" N	86° 51' 7.409" E	88.07
3618	JA_Z2_AJ_2	24° 0' 43.245" N	86° 51' 7.409" E	88.06
3619	JA_Z2_AJ_2	24° 0' 42.920" N	86° 51' 7.410" E	88.15
3620	JA_Z2_AJ_2	24° 0' 42.594" N	86° 51' 7.410" E	88.12
3621	JA_Z2_AJ_2	24° 0' 42.269" N	86° 51' 7.410" E	88.34
3622	JA_Z2_AJ_2	24° 0' 41.944" N	86° 51' 7.411" E	88.34
3623	JA_Z2_AJ_2	24° 0' 41.619" N	86° 51' 7.411" E	88.28
3624	JA_Z2_AJ_2	24° 0' 45.521" N	86° 51' 7.761" E	88.84
3625	JA_Z2_AJ_2	24° 0' 45.196" N	86° 51' 7.761" E	88.83
3626	JA_Z2_AJ_2	24° 0' 44.871" N	86° 51' 7.761" E	88.77
3627	JA_Z2_AJ_2	24° 0' 44.546" N	86° 51' 7.762" E	88.78
3628	JA_Z2_AJ_2	24° 0' 44.221" N	86° 51' 7.762" E	88.68
3629	JA_Z2_AJ_2	24° 0' 43.895" N	86° 51' 7.763" E	88.33
3630	JA_Z2_AJ_2	24° 0' 43.570" N	86° 51' 7.763" E	88.30
3631	JA_Z2_AJ_2	24° 0' 43.245" N	86° 51' 7.763" E	88.10
3632	JA_Z2_AJ_2	24° 0' 42.920" N	86° 51' 7.764" E	88.00
3633	JA_Z2_AJ_2	24° 0' 42.595" N	86° 51' 7.764" E	87.90
3634	JA_Z2_AJ_2	24° 0' 42.270" N	86° 51' 7.764" E	87.89
3635	JA_Z2_AJ_2	24° 0' 41.944" N	86° 51' 7.765" E	88.00
3636	JA_Z2_AJ_2	24° 0' 41.619" N	86° 51' 7.765" E	88.05
3637	JA_Z2_AJ_2	24° 0' 41.294" N	86° 51' 7.765" E	88.12
3638	JA_Z2_AJ_2	24° 0' 44.871" N	86° 51' 8.115" E	88.74
3639	JA_Z2_AJ_2	24° 0' 44.546" N	86° 51' 8.116" E	88.76
3640	JA_Z2_AJ_2	24° 0' 44.221" N	86° 51' 8.116" E	88.78
3641	JA_Z2_AJ_2	24° 0' 43.896" N	86° 51' 8.116" E	88.80
3642	JA_Z2_AJ_2	24° 0' 43.571" N	86° 51' 8.117" E	88.40
3643	JA_Z2_AJ_2	24° 0' 43.245" N	86° 51' 8.117" E	88.24
3644	JA_Z2_AJ_2	24° 0' 42.920" N	86° 51' 8.118" E	88.23
3645	JA_Z2_AJ_2	24° 0' 42.595" N	86° 51' 8.118" E	88.19
3646	JA_Z2_AJ_2	24° 0' 42.270" N	86° 51' 8.118" E	87.94
3647	JA_Z2_AJ_2	24° 0' 41.945" N	86° 51' 8.119" E	88.04
3648	JA_Z2_AJ_2	24° 0' 41.620" N	86° 51' 8.119" E	88.03
3649	JA_Z2_AJ_2	24° 0' 41.294" N	86° 51' 8.119" E	88.02
3650	JA_Z2_AJ_2	24° 0' 40.969" N	86° 51' 8.120" E	88.02
3651	JA_Z2_AJ_2	24° 0' 44.546" N	86° 51' 8.470" E	88.72
3652	JA_Z2_AJ_2	24° 0' 44.221" N	86° 51' 8.470" E	88.54
3653	JA_Z2_AJ_2	24° 0' 43.896" N	86° 51' 8.470" E	88.61
3654	JA_Z2_AJ_2	24° 0' 43.571" N	86° 51' 8.471" E	88.66
3655	JA_Z2_AJ_2	24° 0' 43.246" N	86° 51' 8.471" E	88.52
3656	JA_Z2_AJ_2	24° 0' 42.921" N	86° 51' 8.472" E	88.31
3657	JA_Z2_AJ_2	24° 0' 42.595" N	86° 51' 8.472" E	88.27
3658	JA_Z2_AJ_2	24° 0' 42.270" N	86° 51' 8.472" E	88.34
3659	JA_Z2_AJ_2	24° 0' 41.945" N	86° 51' 8.473" E	88.38
3660	JA_Z2_AJ_2	24° 0' 41.620" N	86° 51' 8.473" E	88.37
3661	JA_Z2_AJ_2	24° 0' 41.295" N	86° 51' 8.473" E	88.39
3662	JA_Z2_AJ_2	24° 0' 40.970" N	86° 51' 8.474" E	88.43
3663	JA_Z2_AJ_2	24° 0' 40.644" N	86° 51' 8.474" E	88.36
3664	JA_Z2_AJ_2	24° 0' 44.222" N	86° 51' 8.824" E	88.76
3665	JA_Z2_AJ_2	24° 0' 43.896" N	86° 51' 8.824" E	88.75
3666	JA_Z2_AJ_2	24° 0' 43.571" N	86° 51' 8.825" E	88.64
3667	JA_Z2_AJ_2	24° 0' 43.246" N	86° 51' 8.825" E	88.54
3668	JA_Z2_AJ_2	24° 0' 42.921" N	86° 51' 8.826" E	88.38
3669	JA_Z2_AJ_2	24° 0' 42.596" N	86° 51' 8.826" E	88.40
3670	JA_Z2_AJ_2	24° 0' 42.271" N	86° 51' 8.826" E	88.39
3671	JA_Z2_AJ_2	24° 0' 41.945" N	86° 51' 8.827" E	88.43
3672	JA_Z2_AJ_2	24° 0' 41.620" N	86° 51' 8.827" E	88.42
3673	JA_Z2_AJ_2	24° 0' 41.295" N	86° 51' 8.827" E	88.52
3674	JA_Z2_AJ_2	24° 0' 40.970" N	86° 51' 8.828" E	88.52
3675	JA_Z2_AJ_2	24° 0' 40.645" N	86° 51' 8.828" E	88.47
3676	JA_Z2_AJ_2	24° 0' 40.320" N	86° 51' 8.829" E	88.37
3677	JA_Z2_AJ_2	24° 0' 43.572" N	86° 51' 9.179" E	88.87
3678	JA_Z2_AJ_2	24° 0' 43.246" N	86° 51' 9.179" E	88.73
3679	JA_Z2_AJ_2	24° 0' 42.921" N	86° 51' 9.180" E	88.55
3680	JA_Z2_AJ_2	24° 0' 42.596" N	86° 51' 9.180" E	88.44
3681	JA_Z2_AJ_2	24° 0' 42.271" N	86° 51' 9.180" E	88.46
3682	JA_Z2_AJ_2	24° 0' 41.946" N	86° 51' 9.181" E	88.51
3683	JA_Z2_AJ_2	24° 0' 41.621" N	86° 51' 9.181" E	88.55
3684	JA_Z2_AJ_2	24° 0' 41.295" N	86° 51' 9.181" E	88.59
3685	JA_Z2_AJ_2	24° 0' 40.970" N	86° 51' 9.182" E	88.59
3686	JA_Z2_AJ_2	24° 0' 40.645" N	86° 51' 9.182" E	88.52
3687	JA_Z2_AJ_2	24° 0' 40.320" N	86° 51' 9.182" E	88.59
3688	JA_Z2_AJ_2	24° 0' 39.995" N	86° 51' 9.183" E	88.54
3689	JA_Z2_AJ_2	24° 0' 43.247" N	86° 51' 9.533" E	88.64
3690	JA_Z2_AJ_2	24° 0' 42.922" N	86° 51' 9.534" E	88.48
3691	JA_Z2_AJ_2	24° 0' 42.596" N	86° 51' 9.534" E	88.40
3692	JA_Z2_AJ_2	24° 0' 42.271" N	86° 51' 9.534" E	88.44
3693	JA_Z2_AJ_2	24° 0' 41.946" N	86° 51' 9.535" E	88.50
3694	JA_Z2_AJ_2	24° 0' 41.621" N	86° 51' 9.535" E	88.51
3695	JA_Z2_AJ_2	24° 0' 41.296" N	86° 51' 9.535" E	88.59
3696	JA_Z2_AJ_2	24° 0' 40.971" N	86° 51' 9.536" E	88.60
3697	JA_Z2_AJ_2	24° 0' 40.646" N	86° 51' 9.536" E	88.65
3698	JA_Z2_AJ_2	24° 0' 40.320" N	86° 51' 9.536" E	88.67
3699	JA_Z2_AJ_2	24° 0' 39.995" N	86° 51' 9.537" E	88.68
3700	JA_Z2_AJ_2	24° 0' 39.670" N	86° 51' 9.537" E	88.61
3701	JA_Z2_AJ_2	24° 0' 42.922" N	86° 51' 9.887" E	88.48
3702	JA_Z2_AJ_2	24° 0' 42.597" N	86° 51' 9.888" E	88.51
3703	JA_Z2_AJ_2	24° 0' 42.272" N	86° 51' 9.888" E	88.32
3704	JA_Z2_AJ_2	24° 0' 41.946" N	86° 51' 9.889" E	88.45
3705	JA_Z2_AJ_2	24° 0' 41.621" N	86° 51' 9.889" E	88.50
3706	JA_Z2_AJ_2	24° 0' 41.296" N	86° 51' 9.889" E	88.37
3707	JA_Z2_AJ_2	24° 0' 40.971" N	86° 51' 9.890" E	88.60
3708	JA_Z2_AJ_2	24° 0' 40.646" N	86° 51' 9.890" E	88.70
3709	JA_Z2_AJ_2	24° 0' 40.321" N	86° 51' 9.890" E	88.73
3710	JA_Z2_AJ_2	24° 0' 39.996" N	86° 51' 9.891" E	88.76
3711	JA_Z2_AJ_2	24° 0' 39.670" N	86° 51' 9.891" E	88.75
3712	JA_Z2_AJ_2	24° 0' 39.345" N	86° 51' 9.892" E	88.70
3713	JA_Z2_AJ_2	24° 0' 42.597" N	86° 51' 10.242" E	88.67
3714	JA_Z2_AJ_2	24° 0' 42.272" N	86° 51' 10.242" E	88.48
3715	JA_Z2_AJ_2	24° 0' 41.947" N	86° 51' 10.243" E	88.28
3716	JA_Z2_AJ_2	24° 0' 41.622" N	86° 51' 10.243" E	88.28
3717	JA_Z2_AJ_2	24° 0' 41.297" N	86° 51' 10.243" E	88.30
3718	JA_Z2_AJ_2	24° 0' 40.971" N	86° 51' 10.244" E	88.31
3719	JA_Z2_AJ_2	24° 0' 40.646" N	86° 51' 10.244" E	88.57
3720	JA_Z2_AJ_2	24° 0' 40.321" N	86° 51' 10.244" E	88.73
3721	JA_Z2_AJ_2	24° 0' 39.996" N	86° 51' 10.245" E	88.75
3722	JA_Z2_AJ_2	24° 0' 39.671" N	86° 51' 10.245" E	88.79
3723	JA_Z2_AJ_2	24° 0' 39.346" N	86° 51' 10.246" E	88.66
3724	JA_Z2_AJ_2	24° 0' 39.020" N	86° 51' 10.246" E	88.59
3725	JA_Z2_AJ_2	24° 0' 41.947" N	86° 51' 10.597" E	88.74
3726	JA_Z2_AJ_2	24° 0' 41.622" N	86° 51' 10.597" E	88.55
3727	JA_Z2_AJ_2	24° 0' 41.297" N	86° 51' 10.597" E	88.29
3728	JA_Z2_AJ_2	24° 0' 40.972" N	86° 51' 10.598" E	88.36
3729	JA_Z2_AJ_2	24° 0' 40.647" N	86° 51' 10.598" E	88.38
3730	JA_Z2_AJ_2	24° 0' 40.321" N	86° 51' 10.598" E	88.37
3731	JA_Z2_AJ_2	24° 0' 39.996" N	86° 51' 10.599" E	88.47
3732	JA_Z2_AJ_2	24° 0' 39.671" N	86° 51' 10.599" E	88.63
3733	JA_Z2_AJ_2	24° 0' 39.346" N	86° 51' 10.599" E	88.74
3734	JA_Z2_AJ_2	24° 0' 39.021" N	86° 51' 10.600" E	88.75
3735	JA_Z2_AJ_2	24° 0' 38.696" N	86° 51' 10.600" E	88.34
3736	JA_Z2_AJ_2	24° 0' 41.622" N	86° 51' 10.951" E	88.88
3737	JA_Z2_AJ_2	24° 0' 41.297" N	86° 51' 10.951" E	88.85
3738	JA_Z2_AJ_2	24° 0' 40.972" N	86° 51' 10.952" E	88.74
3739	JA_Z2_AJ_2	24° 0' 40.647" N	86° 51' 10.952" E	88.40
3740	JA_Z2_AJ_2	24° 0' 40.322" N	86° 51' 10.952" E	88.38
3741	JA_Z2_AJ_2	24° 0' 39.997" N	86° 51' 10.953" E	88.40
3742	JA_Z2_AJ_2	24° 0' 39.671" N	86° 51' 10.953" E	88.36
3743	JA_Z2_AJ_2	24° 0' 39.346" N	86° 51' 10.953" E	88.55
3744	JA_Z2_AJ_2	24° 0' 39.021" N	86° 51' 10.954" E	88.60
3745	JA_Z2_AJ_2	24° 0' 38.696" N	86° 51' 10.954" E	88.28
3746	JA_Z2_AJ_2	24° 0' 38.371" N	86° 51' 10.955" E	88.37
3747	JA_Z2_AJ_2	24° 0' 41.298" N	86° 51' 11.305" E	88.76
3748	JA_Z2_AJ_2	24° 0' 40.972" N	86° 51' 11.306" E	88.74
3749	JA_Z2_AJ_2	24° 0' 40.647" N	86° 51' 11.306" E	88.77
3750	JA_Z2_AJ_2	24° 0' 40.322" N	86° 51' 11.306" E	88.58

TABLE REPRESENTING ELEVATION (in m) WITH RESPECT TO 10m X 10m GRID WITHIN POTENTIAL SAND GHATS IN JAMTARA DISTRICT OF JHARKHAND STATE

3001	JA_Z1_AJ_12	24° 2' 24.035" N	86° 50' 57.380" E	93.24
3002	JA_Z1_AJ_12	24° 2' 23.710" N	86° 50' 57.381" E	93.34
3003	JA_Z1_AJ_12	24° 2' 23.384" N	86° 50' 57.381" E	93.47
3004	JA_Z1_AJ_12	24° 2' 23.059" N	86° 50' 57.382" E	93.54
3005	JA_Z1_AJ_12	24° 2' 22.734" N	86° 50' 57.382" E	93.55
3006	JA_Z1_AJ_12	24° 2' 22.409" N	86° 50' 57.382" E	93.44
3007	JA_Z1_AJ_12	24° 2' 22.084" N	86° 50' 57.383" E	93.90
3008	JA_Z1_AJ_12	24° 2' 21.759" N	86° 50' 57.383" E	93.76
3009	JA_Z1_AJ_12	24° 2' 21.433" N	86° 50' 57.383" E	93.57
3010	JA_Z1_AJ_12	24° 2' 21.108" N	86° 50' 57.384" E	93.58
3011	JA_Z1_AJ_12	24° 2' 11.354" N	86° 50' 57.395" E	95.69
3012	JA_Z1_AJ_12	24° 2' 11.028" N	86° 50' 57.396" E	95.82
3013	JA_Z1_AJ_12	24° 2' 10.703" N	86° 50' 57.396" E	95.98
3014	JA_Z1_AJ_12	24° 2' 10.378" N	86° 50' 57.396" E	95.96
3015	JA_Z1_AJ_12	24° 2' 10.053" N	86° 50' 57.397" E	96.05
3016	JA_Z1_AJ_12	24° 2' 9.728" N	86° 50' 57.397" E	96.01
3017	JA_Z1_AJ_12	24° 2' 9.403" N	86° 50' 57.398" E	96.11
3018	JA_Z1_AJ_12	24° 2' 9.077" N	86° 50' 57.398" E	96.10
3019	JA_Z1_AJ_12	24° 2' 8.752" N	86° 50' 57.398" E	95.92
3020	JA_Z1_AJ_12	24° 2' 8.427" N	86° 50' 57.399" E	95.98
3021	JA_Z1_AJ_12	24° 2' 8.102" N	86° 50' 57.399" E	95.90
3022	JA_Z1_AJ_12	24° 2' 7.777" N	86° 50' 57.399" E	95.94
3023	JA_Z1_AJ_12	24° 2' 7.452" N	86° 50' 57.400" E	95.75
3024	JA_Z1_AJ_12	24° 2' 7.126" N	86° 50' 57.400" E	95.78
3025	JA_Z1_AJ_12	24° 2' 6.801" N	86° 50' 57.401" E	95.71
3026	JA_Z1_AJ_12	24° 2' 6.476" N	86° 50' 57.401" E	94.69
3027	JA_Z1_AJ_12	24° 2' 6.151" N	86° 50' 57.401" E	93.84
3028	JA_Z1_AJ_12	24° 2' 5.826" N	86° 50' 57.402" E	93.48
3029	JA_Z1_AJ_12	24° 2' 5.501" N	86° 50' 57.402" E	93.35
3030	JA_Z1_AJ_12	24° 2' 5.175" N	86° 50' 57.402" E	93.39
3031	JA_Z1_AJ_12	24° 2' 4.850" N	86° 50' 57.403" E	93.40
3032	JA_Z1_AJ_12	24° 2' 4.525" N	86° 50' 57.403" E	93.32
3033	JA_Z1_AJ_12	24° 2' 4.200" N	86° 50' 57.404" E	93.15
3034	JA_Z3_AJ_5	23° 59' 34.626" N	86° 50' 57.578" E	86.98
3035	JA_Z3_AJ_5	23° 59' 34.301" N	86° 50' 57.578" E	86.86
3036	JA_Z3_AJ_5	23° 59' 33.976" N	86° 50' 57.579" E	86.66
3037	JA_Z3_AJ_5	23° 59' 33.651" N	86° 50' 57.579" E	86.75
3038	JA_Z3_AJ_5	23° 59' 33.325" N	86° 50' 57.579" E	86.39
3039	JA_Z3_AJ_5	23° 59' 33.000" N	86° 50' 57.580" E	85.93
3040	JA_Z3_AJ_5	23° 59' 32.675" N	86° 50' 57.580" E	86.02
3041	JA_Z3_AJ_5	23° 59' 32.350" N	86° 50' 57.581" E	85.43
3042	JA_Z3_AJ_5	23° 59' 32.025" N	86° 50' 57.581" E	85.50
3043	JA_Z3_AJ_5	23° 59' 31.700" N	86° 50' 57.581" E	85.33
3044	JA_Z1_AJ_12	24° 2' 24.035" N	86° 50' 57.734" E	93.19
3045	JA_Z1_AJ_12	24° 2' 23.710" N	86° 50' 57.735" E	93.33
3046	JA_Z1_AJ_12	24° 2' 23.385" N	86° 50' 57.735" E	93.42
3047	JA_Z1_AJ_12	24° 2' 23.060" N	86° 50' 57.736" E	93.56
3048	JA_Z1_AJ_12	24° 2' 22.734" N	86° 50' 57.736" E	93.56
3049	JA_Z1_AJ_12	24° 2' 22.409" N	86° 50' 57.736" E	93.58
3050	JA_Z1_AJ_12	24° 2' 22.084" N	86° 50' 57.737" E	93.56
3051	JA_Z1_AJ_12	24° 2' 21.759" N	86° 50' 57.737" E	93.82
3052	JA_Z1_AJ_12	24° 2' 21.434" N	86° 50' 57.738" E	93.91
3053	JA_Z1_AJ_12	24° 2' 21.109" N	86° 50' 57.738" E	93.74
3054	JA_Z1_AJ_12	24° 2' 20.783" N	86° 50' 57.738" E	93.75
3055	JA_Z1_AJ_12	24° 2' 20.458" N	86° 50' 57.739" E	93.77
3056	JA_Z1_AJ_12	24° 2' 20.133" N	86° 50' 57.739" E	93.84
3057	JA_Z1_AJ_12	24° 2' 12.654" N	86° 50' 57.748" E	95.69
3058	JA_Z1_AJ_12	24° 2' 12.329" N	86° 50' 57.748" E	95.87
3059	JA_Z1_AJ_12	24° 2' 12.004" N	86° 50' 57.749" E	95.71
3060	JA_Z1_AJ_12	24° 2' 11.679" N	86° 50' 57.749" E	95.67
3061	JA_Z1_AJ_12	24° 2' 11.354" N	86° 50' 57.749" E	95.68
3062	JA_Z1_AJ_12	24° 2' 11.029" N	86° 50' 57.750" E	95.84
3063	JA_Z1_AJ_12	24° 2' 10.704" N	86° 50' 57.750" E	95.82
3064	JA_Z1_AJ_12	24° 2' 10.378" N	86° 50' 57.750" E	95.92
3065	JA_Z1_AJ_12	24° 2' 10.053" N	86° 50' 57.751" E	95.94
3066	JA_Z1_AJ_12	24° 2' 9.728" N	86° 50' 57.751" E	95.86
3067	JA_Z1_AJ_12	24° 2' 9.403" N	86° 50' 57.752" E	95.90
3068	JA_Z1_AJ_12	24° 2' 9.078" N	86° 50' 57.752" E	95.75
3069	JA_Z1_AJ_12	24° 2' 8.753" N	86° 50' 57.752" E	95.83
3070	JA_Z1_AJ_12	24° 2' 8.427" N	86° 50' 57.753" E	95.76
3071	JA_Z1_AJ_12	24° 2' 8.102" N	86° 50' 57.753" E	95.80
3072	JA_Z1_AJ_12	24° 2' 7.777" N	86° 50' 57.753" E	95.64
3073	JA_Z1_AJ_12	24° 2' 7.452" N	86° 50' 57.754" E	95.65
3074	JA_Z1_AJ_12	24° 2' 7.127" N	86° 50' 57.754" E	95.42
3075	JA_Z1_AJ_12	24° 2' 6.802" N	86° 50' 57.755" E	94.58
3076	JA_Z1_AJ_12	24° 2' 6.476" N	86° 50' 57.755" E	93.63
3077	JA_Z1_AJ_12	24° 2' 6.151" N	86° 50' 57.755" E	93.37
3078	JA_Z1_AJ_12	24° 2' 5.826" N	86° 50' 57.756" E	93.16
3079	JA_Z1_AJ_12	24° 2' 5.501" N	86° 50' 57.756" E	93.28
3080	JA_Z1_AJ_12	24° 2' 5.176" N	86° 50' 57.756" E	93.23
3081	JA_Z1_AJ_12	24° 2' 4.851" N	86° 50' 57.757" E	93.07
3082	JA_Z1_AJ_12	24° 2' 4.525" N	86° 50' 57.757" E	93.14
3083	JA_Z3_AJ_5	23° 59' 34.301" N	86° 50' 57.932" E	86.91
3084	JA_Z3_AJ_5	23° 59' 33.976" N	86° 50' 57.933" E	86.86
3085	JA_Z3_AJ_5	23° 59' 33.651" N	86° 50' 57.933" E	86.90
3086	JA_Z3_AJ_5	23° 59' 33.326" N	86° 50' 57.933" E	86.67
3087	JA_Z3_AJ_5	23° 59' 33.001" N	86° 50' 57.934" E	85.80
3088	JA_Z3_AJ_5	23° 59' 32.675" N	86° 50' 57.934" E	85.78
3089	JA_Z3_AJ_5	23° 59' 32.350" N	86° 50' 57.934" E	85.35
3090	JA_Z3_AJ_5	23° 59' 32.025" N	86° 50' 57.935" E	85.41
3091	JA_Z1_AJ_12	24° 2' 24.361" N	86° 50' 58.088" E	93.05
3092	JA_Z1_AJ_12	24° 2' 24.035" N	86° 50' 58.089" E	93.16
3093	JA_Z1_AJ_12	24° 2' 23.710" N	86° 50' 58.089" E	93.27
3094	JA_Z1_AJ_12	24° 2' 23.385" N	86° 50' 58.089" E	93.33
3095	JA_Z1_AJ_12	24° 2' 23.060" N	86° 50' 58.090" E	93.40
3096	JA_Z1_AJ_12	24° 2' 22.735" N	86° 50' 58.090" E	93.64
3097	JA_Z1_AJ_12	24° 2' 22.410" N	86° 50' 58.090" E	93.63
3098	JA_Z1_AJ_12	24° 2' 22.084" N	86° 50' 58.091" E	93.61
3099	JA_Z1_AJ_12	24° 2' 21.759" N	86° 50' 58.091" E	93.68
3100	JA_Z1_AJ_12	24° 2' 21.434" N	86° 50' 58.092" E	93.84
3101	JA_Z1_AJ_12	24° 2' 21.109" N	86° 50' 58.092" E	93.82
3102	JA_Z1_AJ_12	24° 2' 20.784" N	86° 50' 58.092" E	93.83
3103	JA_Z1_AJ_12	24° 2' 20.459" N	86° 50' 58.093" E	93.87
3104	JA_Z1_AJ_12	24° 2' 20.134" N	86° 50' 58.093" E	93.91
3105	JA_Z1_AJ_12	24° 2' 19.808" N	86° 50' 58.093" E	93.98
3106	JA_Z1_AJ_12	24° 2' 19.483" N	86° 50' 58.094" E	93.99
3107	JA_Z1_AJ_12	24° 2' 19.158" N	86° 50' 58.094" E	93.88
3108	JA_Z1_AJ_12	24° 2' 18.833" N	86° 50' 58.095" E	94.02
3109	JA_Z1_AJ_12	24° 2' 18.508" N	86° 50' 58.095" E	94.23
3110	JA_Z1_AJ_12	24° 2' 18.183" N	86° 50' 58.095" E	94.31
3111	JA_Z1_AJ_12	24° 2' 17.857" N	86° 50' 58.096" E	94.61
3112	JA_Z1_AJ_12	24° 2' 17.532" N	86° 50' 58.096" E	94.51
3113	JA_Z1_AJ_12	24° 2' 17.207" N	86° 50' 58.096" E	94.46
3114	JA_Z1_AJ_12	24° 2' 16.882" N	86° 50' 58.097" E	94.59
3115	JA_Z1_AJ_12	24° 2' 16.557" N	86° 50' 58.097" E	94.73
3116	JA_Z1_AJ_12	24° 2' 16.232" N	86° 50' 58.098" E	94.87
3117	JA_Z1_AJ_12	24° 2' 15.906" N	86° 50' 58.098" E	95.00
3118	JA_Z1_AJ_12	24° 2' 15.581" N	86° 50' 58.098" E	95.01
3119	JA_Z1_AJ_12	24° 2' 15.256" N	86° 50' 58.099" E	95.06
3120	JA_Z1_AJ_12	24° 2' 14.931" N	86° 50' 58.099" E	95.04
3121	JA_Z1_AJ_12	24° 2' 14.606" N	86° 50' 58.100" E	95.11
3122	JA_Z1_AJ_12	24° 2' 14.281" N	86° 50' 58.100" E	95.18
3123	JA_Z1_AJ_12	24° 2' 13.955" N	86° 50' 58.100" E	95.29
3124	JA_Z1_AJ_12	24° 2' 13.630" N	86° 50' 58.101" E	95.46
3125	JA_Z1_AJ_12	24° 2' 13.305" N	86° 50' 58.101" E	95.57
3126	JA_Z1_AJ_12	24° 2' 12.980" N	86° 50' 58.101" E	95.52
3127	JA_Z1_AJ_12	24° 2' 12.655" N	86° 50' 58.102" E	95.53
3128	JA_Z1_AJ_12	24° 2' 12.330" N	86° 50' 58.102" E	95.57
3129	JA_Z1_AJ_12	24° 2' 12.005" N	86° 50' 58.103" E	95.67
3130	JA_Z1_AJ_12	24° 2' 11.679" N	86° 50' 58.103" E	95.63
3131	JA_Z1_AJ_12	24° 2' 11.354" N	86° 50' 58.103" E	95.55
3132	JA_Z1_AJ_12	24° 2' 11.029" N	86° 50' 58.104" E	95.59
3133	JA_Z1_AJ_12	24° 2' 10.704" N	86° 50' 58.104" E	95.61
3134	JA_Z1_AJ_12	24° 2' 10.379" N	86° 50' 58.104" E	95.54
3135	JA_Z1_AJ_12	24° 2' 10.054" N	86° 50' 58.105" E	95.74
3136	JA_Z1_AJ_12	24° 2' 9.728" N	86° 50' 58.105" E	95.64
3137	JA_Z1_AJ_12	24° 2' 9.403" N	86° 50' 58.106" E	95.71
3138	JA_Z1_AJ_12	24° 2' 9.078" N	86° 50' 58.106" E	95.75
3139	JA_Z1_AJ_12	24° 2' 8.753" N	86° 50' 58.106" E	96.08
3140	JA_Z1_AJ_12	24° 2' 8.428" N	86° 50' 58.107" E	95.76
3141	JA_Z1_AJ_12	24° 2' 8.103" N	86° 50' 58.107" E	95.54
3142	JA_Z1_AJ_12	24° 2' 7.777" N	86° 50' 58.107" E	95.45
3143	JA_Z1_AJ_12	24° 2' 7.452" N	86° 50' 58.108" E	95.25
3144	JA_Z1_AJ_12	24° 2' 7.127" N	86° 50' 58.108" E	94.37
3145	JA_Z1_AJ_12	24° 2' 6.802" N	86° 50' 58.109" E	93.54
3146	JA_Z1_AJ_12	24° 2' 6.477" N	86° 50' 58.109" E	93.12
3147	JA_Z1_AJ_12	24° 2' 6.152" N	86° 50' 58.109" E	93.12
3148	JA_Z1_AJ_12	24° 2' 5.826" N	86° 50' 58.110" E	93.23
3149	JA_Z1_AJ_12	24° 2' 5.501" N	86° 50' 58.110" E	93.18
3150	JA_Z1_AJ_12	24° 2' 5.176" N	86° 50' 58.111" E	93.19
3151	JA_Z3_AJ_5	23° 59' 33.976" N	86° 50' 58.286" E	86.94
3152	JA_Z3_AJ_5	23° 59' 33.651" N	86° 50' 58.287" E	86.89
3153	JA_Z3_AJ_5	23° 59' 33.326" N	86° 50' 58.287" E	86.61
3154	JA_Z3_AJ_5	23° 59' 33.001" N	86° 50' 58.288" E	85.76
3155	JA_Z3_AJ_5	23° 59' 32.676" N	86° 50' 58.288" E	85.53
3156	JA_Z3_AJ_5	23° 59' 32.351" N	86° 50' 58.288" E	85.24
3157	JA_Z3_AJ_5	23° 59' 32.025" N	86° 50' 58.289" E	85.34
3158	JA_Z1_AJ_12	24° 2' 24.361" N	86° 50' 58.442" E	93.07
3159	JA_Z1_AJ_12	24° 2' 24.036" N	86° 50' 58.443" E	93.07
3160	JA_Z1_AJ_12	24° 2' 23.711" N	86° 50' 58.443" E	93.20
3161	JA_Z1_AJ_12	24° 2' 23.385" N	86° 50' 58.443" E	93.26
3162	JA_Z1_AJ_12	24° 2' 23.060" N	86° 50' 58.444" E	93.42
3163	JA_Z1_AJ_12	24° 2' 22.735" N	86° 50' 58.444" E	93.46
3164	JA_Z1_AJ_12	24° 2' 22.410" N	86° 50' 58.444" E	93.56
3165	JA_Z1_AJ_12	24° 2' 22.085" N	86° 50' 58.445" E	93.54
3166	JA_Z1_AJ_12	24° 2' 21.760" N	86° 50' 58.445" E	93.61
3167	JA_Z1_AJ_12	24° 2' 21.434" N	86° 50' 58.446" E	93.74
3168	JA_Z1_AJ_12	24° 2' 21.109" N	86° 50' 58.446" E	93.83
3169	JA_Z1_AJ_12	24° 2' 20.784" N	86° 50' 58.446" E	93.85
3170	JA_Z1_AJ_12	24° 2' 20.459" N	86° 50' 58.447" E	93.80
3171	JA_Z1_AJ_12	24° 2' 20.134" N	86° 50' 58.447" E	93.90
3172	JA_Z1_AJ_12	24° 2' 19.809" N	86° 50' 58.448" E	93.94
3173	JA_Z1_AJ_12	24° 2' 19.484" N	86° 50' 58.448" E	94.06
3174	JA_Z1_AJ_12	24° 2' 19.158" N	86° 50' 58.448" E	94.12
3175	JA_Z1_AJ_12	24° 2' 18.833" N	86° 50' 58.449" E	93.97
3176	JA_Z1_AJ_12	24° 2' 18.508" N	86° 50' 58.449" E	94.02
3177	JA_Z1_AJ_12	24° 2' 18.183" N	86° 50' 58.449" E	94.26
3178	JA_Z1_AJ_12	24° 2' 17.858" N	86° 50' 58.450" E	94.57
3179	JA_Z1_AJ_12	24° 2' 17.533" N	86° 50' 58.450" E	94.73
3180	JA_Z1_AJ_12	24° 2' 17.207" N	86° 50' 58.451" E	94.59
3181	JA_Z1_AJ_12	24° 2' 16.882" N	86° 50' 58.451" E	94.69
3182	JA_Z1_AJ_12	24° 2' 16.557" N	86° 50' 58.451" E	94.64
3183	JA_Z1_AJ_12	24° 2' 16.232" N	86° 50' 58.452" E	94.77
3184	JA_Z1_AJ_12	24° 2' 15.907" N	86° 50' 58.452" E	94.82
3185	JA_Z1_AJ_12	24° 2' 15.582" N	86° 50' 58.452" E	94.97
3186	JA_Z1_AJ_12	24° 2' 15.256" N	86° 50' 58.453" E	95.06
3187	JA_Z1_AJ_12	24° 2' 14.931" N	86° 50' 58.453" E	95.07
3188	JA_Z1_AJ_12	24° 2' 14.606" N	86° 50' 58.454" E	95.04
3189	JA_Z1_AJ_12	24° 2' 14.281" N	86° 50' 58.454" E	94.99
3190	JA_Z1_AJ_12	24° 2' 13.956" N	86° 50' 58.454" E	94.92
3191	JA_Z1_AJ_12	24° 2' 13.631" N	86° 50' 58.455" E	94.95
3192	JA_Z1_AJ_12	24° 2' 13.306" N	86° 50' 58.455" E	94.97
3193	JA_Z1_AJ_12	24° 2' 12.980" N	86° 50' 58.455" E	95.48
3194	JA_Z1_AJ_12	24° 2' 12.655" N	86° 50' 58.456" E	95.49
3195	JA_Z1_AJ_12	24° 2' 12.330" N	86° 50' 58.456" E	95.50
3196	JA_Z1_AJ_12	24° 2' 12.005" N	86° 50' 58.457" E	95.57
3197	JA_Z1_AJ_12	24° 2' 11.680" N	86° 50' 58.457" E	95.47
3198	JA_Z1_AJ_12	24° 2' 11.355" N	86° 50' 58.457" E	95.42
3199	JA_Z1_AJ_12	24° 2' 11.029" N	86° 50' 58.458" E	95.37
3200	JA_Z1_AJ_12	24° 2' 10.704" N	86° 50' 58.458" E	95.38
3201	JA_Z1_AJ_12	24° 2' 10.379" N	86° 50' 58.458" E	95.28
3202	JA_Z1_AJ_12	24° 2' 10.054" N	86° 50' 58.459" E	95.35
3203	JA_Z1_AJ_12	24° 2' 9.729" N	86° 50' 58.459" E	95.23
3204	JA_Z1_AJ_12	24° 2' 9.404" N	86° 50' 58.460" E	95.25
3205	JA_Z1_AJ_12	24° 2' 9.078" N	86° 50' 58.460" E	95.44
3206	JA_Z1_AJ_12	24° 2' 8.753" N	86° 50' 58.460" E	95.23
3207	JA_Z1_AJ_12	24° 2' 8.428" N	86° 50' 58.461" E	95.25
3208	JA_Z1_AJ_12	24° 2' 8.103" N	86° 50' 58.461" E	95.24
3209	JA_Z1_AJ_12	24° 2' 7.778" N	86° 50' 58.462" E	95.22
3210	JA_Z1_AJ_12	24° 2' 7.453" N	86° 50' 58.462" E	94.09
3211	JA_Z1_AJ_12	24° 2' 7.127" N	86° 50' 58.462" E	93.43
3212	JA_Z1_AJ_12	24° 2' 6.802" N	86° 50' 58.463" E	93.09
3213	JA_Z1_AJ_12	24° 2' 6.477" N	86° 50' 58.463" E	93.07
3214	JA_Z1_AJ_12	24° 2' 6.152" N	86° 50' 58.463" E	93.11
3215	JA_Z1_AJ_12	24° 2' 5.827" N	86° 50' 58.464" E	93.15
3216	JA_Z1_AJ_12	24° 2' 5.502" N	86° 50' 58.464" E	93.11
3217	JA_Z3_AJ_5	23° 59' 33.326" N	86° 50' 58.641" E	86.57
3218	JA_Z3_AJ_5	23° 59' 33.001" N	86° 50' 58.642" E	85.93
3219	JA_Z3_AJ_5	23° 59' 32.676" N	86° 50' 58.642" E	85.26
3220	JA_Z3_AJ_5	23° 59' 32.351" N	86° 50' 58.642" E	85.24
3221	JA_Z1_AJ_12	24° 2' 24.361" N	86° 50' 58.796" E	93.09
3222	JA_Z1_AJ_12	24° 2' 24.036" N	86° 50' 58.797" E	93.16
3223	JA_Z1_AJ_12	24° 2' 23.711" N	86° 50' 58.797" E	93.31
3224	JA_Z1_AJ_12	24° 2' 23.386" N	86° 50' 58.797" E	93.23
3225	JA_Z1_AJ_12	24° 2' 23.061" N	86° 50' 58.798" E	93.25
3226	JA_Z1_AJ_12	24° 2' 22.735" N	86° 50' 58.798" E	93.39
3227	JA_Z1_AJ_12	24° 2' 22.410" N	86° 50' 58.799" E	93.49
3228	JA_Z1_AJ_12	24° 2' 22.085" N	86° 50' 58.799" E	93.53
3229	JA_Z1_AJ_12	24° 2' 21.760" N	86° 50' 58.799" E	93.60
3230	JA_Z1_AJ_12	24° 2' 21.435" N	86° 50' 58.800" E	93.61
3231	JA_Z1_AJ_12	24° 2' 21.110" N	86° 50' 58.800" E	93.71
3232	JA_Z1_AJ_12	24° 2' 20.785" N	86° 50' 58.800" E	93.83
3233	JA_Z1_AJ_12	24° 2' 20.459" N	86° 50' 58.801" E	93.79
3234	JA_Z1_AJ_12	24° 2' 20.134" N	86° 50' 58.801" E	93.91
3235	JA_Z1_AJ_12	24° 2' 19.809" N	86° 50' 58.802" E	94.08
3236	JA_Z1_AJ_12	24° 2' 19.484" N	86° 50' 58.802" E	93.76
3237	JA_Z1_AJ_12	24° 2' 19.159" N	86° 50' 58.802" E	94.07
3238	JA_Z1_AJ_12	24° 2' 18.834" N	86° 50' 58.803" E	93.85
3239	JA_Z1_AJ_12	24° 2' 18.508" N	86° 50' 58.803" E	93.95
3240	JA_Z1_AJ_12	24° 2' 18.183" N	86° 50' 58.803" E	94.41
3241	JA_Z1_AJ_12	24° 2' 17.858" N	86° 50' 58.804" E	94.56
3242	JA_Z1_AJ_12	24° 2' 17.533" N	86° 50' 58.804" E	94.83
3243	JA_Z1_AJ_12	24° 2' 17.208" N	86° 50' 58.805" E	94.98
3244	JA_Z1_AJ_12	[illegible]	86° 50' 58.805" E	95.03
3245	JA_Z1_AJ_12	[illegible]	86° 50' 58.805" E	94.99
3246	JA_Z1_AJ_12	[illegible]	86° 50' 58.806" E	94.91
3247	JA_Z1_AJ_12	24° 2' 15.907" N	86° 50' 58.806" E	94.95
3248	JA_Z1_AJ_12	24° 2' 15.582" N	86° 50' 58.806" E	94.96
3249	JA_Z1_AJ_12	24° 2' 15.257" N	86° 50' 58.807" E	95.09
3250	JA_Z1_AJ_12	24° 2' 14.931" N	[illegible]	[illegible]
3251	JA_Z1_AJ_12	24° 2' 14.606" N	86° 50' 58.808" E	94.99
3252	JA_Z1_AJ_12	24° 2' 14.281" N	86° 50' 58.808" E	94.95
3253	JA_Z1_AJ_12	24° 2' 13.956" N	86° 50' 58.808" E	95.11
3254	JA_Z1_AJ_12	24° 2' 13.631" N	86° 50' 58.809" E	95.00
3255	JA_Z1_AJ_12	24° 2' 13.306" N	86° 50' 58.809" E	94.98
3256	JA_Z1_AJ_12	24° 2' 12.981" N	86° 50' 58.810" E	95.09
3257	JA_Z1_AJ_12	24° 2' 12.656" N	86° 50' 58.810" E	95.01
3258	JA_Z1_AJ_12	24° 2' 12.330" N	86° 50' 58.810" E	95.33
3259	JA_Z1_AJ_12	24° 2' 12.005" N	86° 50' 58.811" E	95.44
3260	JA_Z1_AJ_12	24° 2' 11.680" N	86° 50' 58.811" E	95.45
3261	JA_Z1_AJ_12	24° 2' 11.355" N	86° 50' 58.811" E	95.47
3262	JA_Z1_AJ_12	24° 2' 11.030" N	86° 50' 58.812" E	95.46
3263	JA_Z1_AJ_12	24° 2' 10.705" N	86° 50' 58.812" E	95.46
3264	JA_Z1_AJ_12	24° 2' 10.379" N	86° 50' 58.813" E	95.17
3265	JA_Z1_AJ_12	24° 2' 10.054" N	86° 50' 58.813" E	95.10
3266	JA_Z1_AJ_12	24° 2' 9.729" N	86° 50' 58.813" E	95.12
3267	JA_Z1_AJ_12	24° 2' 9.404" N	86° 50' 58.814" E	95.04
3268	JA_Z1_AJ_12	24° 2' 9.079" N	86° 50' 58.814" E	94.93
3269	JA_Z1_AJ_12	24° 2' 8.754" N	86° 50' 58.814" E	94.97
3270	JA_Z1_AJ_12	24° 2' 8.428" N	86° 50' 58.815" E	94.70
3271	JA_Z1_AJ_12	24° 2' 8.103" N	86° 50' 58.815" E	94.76
3272	JA_Z1_AJ_12	24° 2' 7.778" N	86° 50' 58.816" E	93.73
3273	JA_Z1_AJ_12	24° 2' 7.453" N	86° 50' 58.816" E	93.30
3274	JA_Z1_AJ_12	24° 2' 7.128" N	86° 50' 58.816" E	92.86
3275	JA_Z1_AJ_12	24° 2' 6.803" N	86° 50' 58.817" E	93.02
3276	JA_Z1_AJ_12	24° 2' 6.478" N	86° 50' 58.817" E	93.06
3277	JA_Z1_AJ_12	24° 2' 6.152" N	86° 50' 58.817" E	93.08
3278	JA_Z3_AJ_5	23° 59' 33.002" N	86° 50' 58.995" E	85.85
3279	JA_Z3_AJ_5	23° 59' 32.677" N	86° 50' 58.996" E	85.24
3280	JA_Z3_AJ_5	23° 59' 32.351" N	86° 50' 58.996" E	85.23
3281	JA_Z1_AJ_12	24° 2' 24.036" N	86° 50' 59.151" E	93.16
3282	JA_Z1_AJ_12	24° 2' 23.711" N	86° 50' 59.151" E	93.28
3283	JA_Z1_AJ_12	24° 2' 23.386" N	86° 50' 59.151" E	93.26
3284	JA_Z1_AJ_12	24° 2' 23.061" N	86° 50' 59.152" E	93.30
3285	JA_Z1_AJ_12	24° 2' 22.736" N	86° 50' 59.152" E	93.29
3286	JA_Z1_AJ_12	24° 2' 22.411" N	86° 50' 59.153" E	93.41
3287	JA_Z1_AJ_12	24° 2' 22.086" N	86° 50' 59.153" E	93.54
3288	JA_Z1_AJ_12	24° 2' 21.760" N	86° 50' 59.153" E	93.50
3289	JA_Z1_AJ_12	24° 2' 21.435" N	86° 50' 59.154" E	93.60
3290	JA_Z1_AJ_12	24° 2' 21.110" N	86° 50' 59.154" E	93.61
3291	JA_Z1_AJ_12	24° 2' 20.785" N	86° 50' 59.154" E	93.65
3292	JA_Z1_AJ_12	24° 2' 20.460" N	86° 50' 59.155" E	93.66
3293	JA_Z1_AJ_12	24° 2' 20.135" N	86° 50' 59.155" E	93.82
3294	JA_Z1_AJ_12	24° 2' 19.809" N	86° 50' 59.156" E	93.74
3295	JA_Z1_AJ_12	24° 2' 19.484" N	86° 50' 59.156" E	93.72
3296	JA_Z1_AJ_12	24° 2' 19.159" N	86° 50' 59.156" E	93.82
3297	JA_Z1_AJ_12	24° 2' 18.834" N	86° 50' 59.157" E	93.92
3298	JA_Z1_AJ_12	24° 2' 18.509" N	86° 50' 59.157" E	93.85
3299	JA_Z1_AJ_12	24° 2' 18.184" N	86° 50' 59.158" E	94.27
3300	JA_Z1_AJ_12	24° 2' 17.858" N	86° 50' 59.158" E	94.60
3301	JA_Z1_AJ_12	24° 2' 17.533" N	86° 50' 59.158" E	94.68
3302	JA_Z1_AJ_12	24° 2' 17.208" N	86° 50' 59.159" E	94.74
3303	JA_Z1_AJ_12	24° 2' 16.883" N	86° 50' 59.159" E	94.64
3304	JA_Z1_AJ_12	24° 2' 16.558" N	86° 50' 59.159" E	94.83
3305	JA_Z1_AJ_12	24° 2' 16.233" N	86° 50' 59.160" E	94.90
3306	JA_Z1_AJ_12	24° 2' 15.907" N	86° 50' 59.160" E	94.63
3307	JA_Z1_AJ_12	24° 2' 15.582" N	86° 50' 59.161" E	94.96
3308	JA_Z1_AJ_12	24° 2' 15.257" N	86° 50' 59.161" E	95.08
3309	JA_Z1_AJ_12	24° 2' 14.932" N	86° 50' 59.161" E	95.31
3310	JA_Z1_AJ_12	24° 2' 14.607" N	86° 50' 59.162" E	95.42
3311	JA_Z1_AJ_12	24° 2' 14.282" N	86° 50' 59.162" E	95.35
3312	JA_Z1_AJ_12	24° 2' 13.957" N	86° 50' 59.162" E	95.13
3313	JA_Z1_AJ_12	24° 2' 13.631" N	86° 50' 59.163" E	94.97
3314	JA_Z1_AJ_12	24° 2' 13.306" N	86° 50' 59.163" E	94.83
3315	JA_Z1_AJ_12	24° 2' 12.981" N	86° 50' 59.164" E	94.85
3316	JA_Z1_AJ_12	24° 2' 12.656" N	86° 50' 59.164" E	94.99
3317	JA_Z1_AJ_12	24° 2' 12.331" N	86° 50' 59.164" E	95.00
3318	JA_Z1_AJ_12	24° 2' 12.006" N	86° 50' 59.165" E	95.17
3319	JA_Z1_AJ_12	24° 2' 11.680" N	86° 50' 59.165" E	95.24
3320	JA_Z1_AJ_12	24° 2' 11.355" N	86° 50' 59.165" E	95.20
3321	JA_Z1_AJ_12	24° 2' 11.030" N	86° 50' 59.166" E	95.29
3322	JA_Z1_AJ_12	24° 2' 10.705" N	86° 50' 59.166" E	95.33
3323	JA_Z1_AJ_12	24° 2' 10.380" N	86° 50' 59.167" E	95.31
3324	JA_Z1_AJ_12	24° 2' 10.055" N	86° 50' 59.167" E	95.09
3325	JA_Z1_AJ_12	24° 2' 9.729" N	86° 50' 59.167" E	95.04
3326	JA_Z1_AJ_12	24° 2' 9.404" N	86° 50' 59.168" E	95.03
3327	JA_Z1_AJ_12	24° 2' 9.079" N	86° 50' 59.168" E	94.86
3328	JA_Z1_AJ_12	24° 2' 8.754" N	86° 50' 59.168" E	94.70
3329	JA_Z1_AJ_12	24° 2' 8.429" N	86° 50' 59.169" E	94.42
3330	JA_Z1_AJ_12	24° 2' 8.104" N	86° 50' 59.169" E	93.57
3331	JA_Z1_AJ_12	24° 2' 7.778" N	86° 50' 59.170" E	93.07
3332	JA_Z1_AJ_12	24° 2' 7.453" N	86° 50' 59.170" E	92.82
3333	JA_Z1_AJ_12	24° 2' 7.128" N	86° 50' 59.170" E	92.96
3334	JA_Z1_AJ_12	24° 2' 6.803" N	86° 50' 59.171" E	92.95
3335	JA_Z1_AJ_12	24° 2' 6.478" N	86° 50' 59.171" E	92.91
3336	JA_Z3_AJ_5	23° 59' 32.677" N	86° 50' 59.350" E	85.30
3337	JA_Z1_AJ_12	24° 2' 23.061" N	86° 50' 59.506" E	93.20
3338	JA_Z1_AJ_12	24° 2' 22.736" N	86° 50' 59.506" E	93.11
3339	JA_Z1_AJ_12	24° 2' 22.411" N	86° 50' 59.507" E	93.20
3340	JA_Z1_AJ_12	24° 2' 22.086" N	86° 50' 59.507" E	93.44
3341	JA_Z1_AJ_12	24° 2' 21.761" N	86° 50' 59.507" E	93.54
3342	JA_Z1_AJ_12	24° 2' 21.436" N	86° 50' 59.508" E	93.50
3343	JA_Z1_AJ_12	24° 2' 21.110" N	86° 50' 59.508" E	93.60
3344	JA_Z1_AJ_12	24° 2' 20.785" N	86° 50' 59.509" E	93.52
3345	JA_Z1_AJ_12	24° 2' 20.460" N	86° 50' 59.509" E	93.53
3346	JA_Z1_AJ_12	24° 2' 20.135" N	86° 50' 59.509" E	93.60
3347	JA_Z1_AJ_12	24° 2' 19.810" N	86° 50' 59.510" E	93.61
3348	JA_Z1_AJ_12	24° 2' 19.485" N	86° 50' 59.510" E	93.71
3349	JA_Z1_AJ_12	24° 2' 19.159" N	86° 50' 59.510" E	93.63
3350	JA_Z1_AJ_12	24° 2' 18.834" N	86° 50' 59.511" E	93.87
3351	JA_Z1_AJ_12	24° 2' 18.509" N	86° 50' 59.511" E	93.72
3352	JA_Z1_AJ_12	24° 2' 18.184" N	86° 50' 59.512" E	93.57
3353	JA_Z1_AJ_12	24° 2' 17.859" N	86° 50' 59.512" E	93.86
3354	JA_Z1_AJ_12	24° 2' 17.534" N	86° 50' 59.512" E	93.96
3355	JA_Z1_AJ_12	24° 2' 17.208" N	86° 50' 59.513" E	94.20
3356	JA_Z1_AJ_12	24° 2' 16.883" N	86° 50' 59.513" E	94.27
3357	JA_Z1_AJ_12	24° 2' 16.558" N	86° 50' 59.513" E	94.23
3358	JA_Z1_AJ_12	24° 2' 16.233" N	86° 50' 59.514" E	94.53
3359	JA_Z1_AJ_12	24° 2' 15.908" N	86° 50' 59.514" E	94.63
3360	JA_Z1_AJ_12	24° 2' 15.583" N	86° 50' 59.515" E	94.71
3361	JA_Z1_AJ_12	24° 2' 15.258" N	86° 50' 59.515" E	94.77
3362	JA_Z1_AJ_12	24° 2' 14.932" N	86° 50' 59.515" E	94.93
3363	JA_Z1_AJ_12	24° 2' 14.607" N	86° 50' 59.516" E	95.21
3364	JA_Z1_AJ_12	24° 2' 14.282" N	86° 50' 59.516" E	95.19
3365	JA_Z1_AJ_12	24° 2' 13.957" N	86° 50' 59.516" E	95.29
3366	JA_Z1_AJ_12	24° 2' 13.632" N	86° 50' 59.517" E	95.19
3367	JA_Z1_AJ_12	24° 2' 13.307" N	86° 50' 59.517" E	94.81
3368	JA_Z1_AJ_12	24° 2' 12.981" N	86° 50' 59.518" E	94.94
3369	JA_Z1_AJ_12	24° 2' 12.656" N	86° 50' 59.518" E	95.01
3370	JA_Z1_AJ_12	24° 2' 12.331" N	86° 50' 59.518" E	94.88
3371	JA_Z1_AJ_12	24° 2' 12.006" N	86° 50' 59.519" E	95.03
3372	JA_Z1_AJ_12	24° 2' 11.681" N	86° 50' 59.519" E	95.05
3373	JA_Z1_AJ_12	24° 2' 11.356" N	86° 50' 59.519" E	95.18
3374	JA_Z1_AJ_12	24° 2' 11.030" N	86° 50' 59.520" E	95.19
3375	JA_Z1_AJ_12	24° 2' 10.705" N	86° 50' 59.520" E	95.06

TABLE REPRESENTING ELEVATION (in m) WITH RESPECT TO 10m X 10m GRID WITHIN POTENTIAL SAND GHATS IN JAMTARA DISTRICT OF JHARKHAND STATE

2626	JA_Z3_AJ_5	23° 59' 28.116" N	86° 50' 50.153" E	85.78
2627	JA_Z3_AJ_5	23° 59' 27.790" N	86° 50' 50.154" E	85.25
2628	JA_Z3_AJ_5	23° 59' 27.465" N	86° 50' 50.154" E	85.02
2629	JA_Z3_AJ_5	23° 59' 31.042" N	86° 50' 50.504" E	85.97
2630	JA_Z3_AJ_5	23° 59' 30.717" N	86° 50' 50.504" E	85.91
2631	JA_Z3_AJ_5	23° 59' 30.392" N	86° 50' 50.504" E	86.15
2632	JA_Z3_AJ_5	23° 59' 30.067" N	86° 50' 50.505" E	86.18
2633	JA_Z3_AJ_5	23° 59' 29.742" N	86° 50' 50.505" E	86.34
2634	JA_Z3_AJ_5	23° 59' 29.417" N	86° 50' 50.506" E	86.33
2635	JA_Z3_AJ_5	23° 59' 29.091" N	86° 50' 50.506" E	86.43
2636	JA_Z3_AJ_5	23° 59' 28.766" N	86° 50' 50.506" E	86.47
2637	JA_Z3_AJ_5	23° 59' 28.441" N	86° 50' 50.507" E	86.18
2638	JA_Z3_AJ_5	23° 59' 28.116" N	86° 50' 50.507" E	85.16
2639	JA_Z3_AJ_5	23° 59' 27.791" N	86° 50' 50.507" E	85.08
2640	JA_Z3_AJ_5	23° 59' 31.368" N	86° 50' 50.857" E	86.17
2641	JA_Z3_AJ_5	23° 59' 31.043" N	86° 50' 50.858" E	86.00
2642	JA_Z3_AJ_5	23° 59' 30.718" N	86° 50' 50.858" E	85.94
2643	JA_Z3_AJ_5	23° 59' 30.392" N	86° 50' 50.858" E	86.21
2644	JA_Z3_AJ_5	23° 59' 30.067" N	86° 50' 50.859" E	86.24
2645	JA_Z3_AJ_5	23° 59' 29.742" N	86° 50' 50.859" E	86.33
2646	JA_Z3_AJ_5	23° 59' 29.417" N	86° 50' 50.859" E	86.37
2647	JA_Z3_AJ_5	23° 59' 29.092" N	86° 50' 50.860" E	86.38
2648	JA_Z3_AJ_5	23° 59' 28.767" N	86° 50' 50.860" E	86.33
2649	JA_Z3_AJ_5	23° 59' 28.441" N	86° 50' 50.861" E	85.24
2650	JA_Z3_AJ_5	23° 59' 28.116" N	86° 50' 50.861" E	85.18
2651	JA_Z3_AJ_5	23° 59' 31.368" N	86° 50' 51.211" E	86.10
2652	JA_Z3_AJ_5	23° 59' 31.043" N	86° 50' 51.211" E	85.91
2653	JA_Z3_AJ_5	23° 59' 30.718" N	86° 50' 51.212" E	86.03
2654	JA_Z3_AJ_5	23° 59' 30.393" N	86° 50' 51.212" E	86.20
2655	JA_Z3_AJ_5	23° 59' 30.068" N	86° 50' 51.213" E	86.29
2656	JA_Z3_AJ_5	23° 59' 29.742" N	86° 50' 51.213" E	86.36
2657	JA_Z3_AJ_5	23° 59' 29.417" N	86° 50' 51.213" E	86.31
2658	JA_Z3_AJ_5	23° 59' 29.092" N	86° 50' 51.214" E	86.32
2659	JA_Z3_AJ_5	23° 59' 28.767" N	86° 50' 51.214" E	85.44
2660	JA_Z3_AJ_5	23° 59' 28.442" N	86° 50' 51.215" E	85.33
2661	JA_Z3_AJ_5	23° 59' 28.117" N	86° 50' 51.215" E	85.33
2662	JA_Z3_AJ_5	23° 59' 31.694" N	86° 50' 51.565" E	86.13
2663	JA_Z3_AJ_5	23° 59' 31.369" N	86° 50' 51.565" E	86.09
2664	JA_Z3_AJ_5	23° 59' 31.043" N	86° 50' 51.565" E	85.94
2665	JA_Z3_AJ_5	23° 59' 30.718" N	86° 50' 51.566" E	86.17
2666	JA_Z3_AJ_5	23° 59' 30.393" N	86° 50' 51.566" E	86.21
2667	JA_Z3_AJ_5	23° 59' 30.068" N	86° 50' 51.567" E	86.24
2668	JA_Z3_AJ_5	23° 59' 29.743" N	86° 50' 51.567" E	86.29
2669	JA_Z3_AJ_5	23° 59' 29.418" N	86° 50' 51.567" E	86.31
2670	JA_Z3_AJ_5	23° 59' 29.092" N	86° 50' 51.568" E	86.18
2671	JA_Z3_AJ_5	23° 59' 28.767" N	86° 50' 51.568" E	85.22
2672	JA_Z3_AJ_5	23° 59' 28.442" N	86° 50' 51.568" E	85.20
2673	JA_Z3_AJ_5	23° 59' 32.019" N	86° 50' 51.918" E	86.46
2674	JA_Z3_AJ_5	23° 59' 31.694" N	86° 50' 51.919" E	86.14
2675	JA_Z3_AJ_5	23° 59' 31.369" N	86° 50' 51.919" E	86.03
2676	JA_Z3_AJ_5	23° 59' 31.044" N	86° 50' 51.919" E	86.04
2677	JA_Z3_AJ_5	23° 59' 30.719" N	86° 50' 51.920" E	86.19
2678	JA_Z3_AJ_5	23° 59' 30.393" N	86° 50' 51.920" E	86.22
2679	JA_Z3_AJ_5	23° 59' 30.068" N	86° 50' 51.920" E	86.16
2680	JA_Z3_AJ_5	23° 59' 29.743" N	86° 50' 51.921" E	86.25
2681	JA_Z3_AJ_5	23° 59' 29.418" N	86° 50' 51.921" E	86.21
2682	JA_Z3_AJ_5	23° 59' 29.093" N	86° 50' 51.922" E	85.36
2683	JA_Z3_AJ_5	23° 59' 28.768" N	86° 50' 51.922" E	85.42
2684	JA_Z3_AJ_5	23° 59' 32.020" N	86° 50' 52.272" E	86.37
2685	JA_Z3_AJ_5	23° 59' 31.694" N	86° 50' 52.272" E	86.02
2686	JA_Z3_AJ_5	23° 59' 31.369" N	86° 50' 52.273" E	85.99
2687	JA_Z3_AJ_5	23° 59' 31.044" N	86° 50' 52.273" E	86.05
2688	JA_Z3_AJ_5	23° 59' 30.719" N	86° 50' 52.274" E	86.17
2689	JA_Z3_AJ_5	23° 59' 30.394" N	86° 50' 52.274" E	86.19
2690	JA_Z3_AJ_5	23° 59' 30.069" N	86° 50' 52.274" E	86.22
2691	JA_Z3_AJ_5	23° 59' 29.743" N	86° 50' 52.275" E	86.16
2692	JA_Z3_AJ_5	23° 59' 29.418" N	86° 50' 52.275" E	85.58
2693	JA_Z3_AJ_5	23° 59' 29.093" N	86° 50' 52.276" E	85.32
2694	JA_Z3_AJ_5	23° 59' 28.768" N	86° 50' 52.276" E	85.20
2695	JA_Z3_AJ_5	23° 59' 32.345" N	86° 50' 52.626" E	86.59
2696	JA_Z3_AJ_5	23° 59' 32.020" N	86° 50' 52.626" E	86.38
2697	JA_Z3_AJ_5	23° 59' 31.695" N	86° 50' 52.626" E	85.99
2698	JA_Z3_AJ_5	23° 59' 31.370" N	86° 50' 52.627" E	85.99
2699	JA_Z3_AJ_5	23° 59' 31.044" N	86° 50' 52.627" E	86.11
2700	JA_Z3_AJ_5	23° 59' 30.719" N	86° 50' 52.628" E	86.19
2701	JA_Z3_AJ_5	23° 59' 30.394" N	86° 50' 52.628" E	86.19
2702	JA_Z3_AJ_5	23° 59' 30.069" N	86° 50' 52.628" E	86.18
2703	JA_Z3_AJ_5	23° 59' 29.744" N	86° 50' 52.629" E	86.00
2704	JA_Z3_AJ_5	23° 59' 29.419" N	86° 50' 52.629" E	85.26
2705	JA_Z3_AJ_5	23° 59' 29.093" N	86° 50' 52.629" E	85.34
2706	JA_Z3_AJ_5	23° 59' 32.671" N	86° 50' 52.979" E	86.57
2707	JA_Z3_AJ_5	23° 59' 32.345" N	86° 50' 52.980" E	86.55
2708	JA_Z3_AJ_5	23° 59' 32.020" N	86° 50' 52.980" E	86.35
2709	JA_Z3_AJ_5	23° 59' 31.695" N	86° 50' 52.980" E	85.94
2710	JA_Z3_AJ_5	23° 59' 31.370" N	86° 50' 52.981" E	85.95
2711	JA_Z3_AJ_5	23° 59' 31.045" N	86° 50' 52.981" E	86.11
2712	JA_Z3_AJ_5	23° 59' 30.720" N	86° 50' 52.981" E	86.10
2713	JA_Z3_AJ_5	23° 59' 30.394" N	86° 50' 52.982" E	86.14
2714	JA_Z3_AJ_5	23° 59' 30.069" N	86° 50' 52.982" E	86.04
2715	JA_Z3_AJ_5	23° 59' 29.744" N	86° 50' 52.983" E	85.46
2716	JA_Z3_AJ_5	23° 59' 29.419" N	86° 50' 52.983" E	85.49
2717	JA_Z1_AJ_12	24° 2' 3.220" N	86° 50' 53.156" E	95.29
2718	JA_Z1_AJ_12	24° 2' 2.895" N	86° 50' 53.157" E	94.33
2719	JA_Z3_AJ_5	23° 59' 32.671" N	86° 50' 53.333" E	86.56
2720	JA_Z3_AJ_5	23° 59' 32.346" N	86° 50' 53.333" E	86.48
2721	JA_Z3_AJ_5	23° 59' 32.021" N	86° 50' 53.334" E	86.30
2722	JA_Z3_AJ_5	23° 59' 31.695" N	86° 50' 53.334" E	85.91
2723	JA_Z3_AJ_5	23° 59' 31.370" N	86° 50' 53.335" E	85.94
2724	JA_Z3_AJ_5	23° 59' 31.045" N	86° 50' 53.335" E	86.03
2725	JA_Z3_AJ_5	23° 59' 30.720" N	86° 50' 53.335" E	86.08
2726	JA_Z3_AJ_5	23° 59' 30.395" N	86° 50' 53.336" E	86.04
2727	JA_Z3_AJ_5	23° 59' 30.070" N	86° 50' 53.336" E	85.92
2728	JA_Z3_AJ_5	23° 59' 29.744" N	86° 50' 53.337" E	85.28
2729	JA_Z3_AJ_5	23° 59' 29.419" N	86° 50' 53.337" E	85.46
2730	JA_Z1_AJ_12	24° 2' 3.546" N	86° 50' 53.510" E	95.53
2731	JA_Z1_AJ_12	24° 2' 3.221" N	86° 50' 53.510" E	94.65
2732	JA_Z1_AJ_12	24° 2' 2.896" N	86° 50' 53.511" E	94.08
2733	JA_Z1_AJ_12	24° 2' 2.570" N	86° 50' 53.511" E	92.62
2734	JA_Z3_AJ_5	23° 59' 32.996" N	86° 50' 53.687" E	86.69
2735	JA_Z3_AJ_5	23° 59' 32.671" N	86° 50' 53.687" E	86.57
2736	JA_Z3_AJ_5	23° 59' 32.346" N	86° 50' 53.687" E	86.44
2737	JA_Z3_AJ_5	23° 59' 32.021" N	86° 50' 53.688" E	86.26
2738	JA_Z3_AJ_5	23° 59' 31.696" N	86° 50' 53.688" E	85.86
2739	JA_Z3_AJ_5	23° 59' 31.371" N	86° 50' 53.689" E	85.90
2740	JA_Z3_AJ_5	23° 59' 31.045" N	86° 50' 53.689" E	85.97
2741	JA_Z3_AJ_5	23° 59' 30.720" N	86° 50' 53.689" E	86.05
2742	JA_Z3_AJ_5	23° 59' 30.395" N	86° 50' 53.690" E	85.98
2743	JA_Z3_AJ_5	23° 59' 30.070" N	86° 50' 53.690" E	85.79
2744	JA_Z3_AJ_5	23° 59' 29.745" N	86° 50' 53.690" E	85.45
2745	JA_Z1_AJ_12	24° 2' 4.196" N	86° 50' 53.863" E	95.03
2746	JA_Z1_AJ_12	24° 2' 3.871" N	86° 50' 53.864" E	95.36
2747	JA_Z1_AJ_12	24° 2' 3.546" N	86° 50' 53.864" E	95.40
2748	JA_Z1_AJ_12	24° 2' 3.221" N	86° 50' 53.864" E	94.26
2749	JA_Z1_AJ_12	24° 2' 2.896" N	86° 50' 53.865" E	93.71
2750	JA_Z1_AJ_12	24° 2' 2.571" N	86° 50' 53.865" E	92.55
2751	JA_Z1_AJ_12	24° 2' 2.246" N	86° 50' 53.865" E	92.47
2752	JA_Z3_AJ_5	23° 59' 33.322" N	86° 50' 54.040" E	85.74
2753	JA_Z3_AJ_5	23° 59' 32.997" N	86° 50' 54.041" E	86.08
2754	JA_Z3_AJ_5	23° 59' 32.672" N	86° 50' 54.041" E	86.55
2755	JA_Z3_AJ_5	23° 59' 32.346" N	86° 50' 54.041" E	86.43
2756	JA_Z3_AJ_5	23° 59' 32.021" N	86° 50' 54.042" E	85.99
2757	JA_Z3_AJ_5	23° 59' 31.696" N	86° 50' 54.042" E	85.83
2758	JA_Z3_AJ_5	23° 59' 31.371" N	86° 50' 54.042" E	85.90
2759	JA_Z3_AJ_5	23° 59' 31.046" N	86° 50' 54.043" E	85.95
2760	JA_Z3_AJ_5	23° 59' 30.721" N	86° 50' 54.043" E	86.04
2761	JA_Z3_AJ_5	23° 59' 30.395" N	86° 50' 54.044" E	85.95
2762	JA_Z3_AJ_5	23° 59' 30.070" N	86° 50' 54.044" E	85.27
2763	JA_Z1_AJ_12	24° 2' 4.522" N	86° 50' 54.217" E	95.93
2764	JA_Z1_AJ_12	24° 2' 4.197" N	86° 50' 54.217" E	95.61
2765	JA_Z1_AJ_12	24° 2' 3.872" N	86° 50' 54.218" E	95.43
2766	JA_Z1_AJ_12	24° 2' 3.547" N	86° 50' 54.218" E	94.19
2767	JA_Z1_AJ_12	24° 2' 3.221" N	86° 50' 54.218" E	94.05
2768	JA_Z1_AJ_12	24° 2' 2.896" N	86° 50' 54.219" E	93.09
2769	JA_Z1_AJ_12	24° 2' 2.571" N	86° 50' 54.219" E	92.61
2770	JA_Z1_AJ_12	24° 2' 2.246" N	86° 50' 54.220" E	92.53
2771	JA_Z3_AJ_5	23° 59' 33.322" N	86° 50' 54.394" E	85.73
2772	JA_Z3_AJ_5	23° 59' 32.997" N	86° 50' 54.394" E	85.60
2773	JA_Z3_AJ_5	23° 59' 32.672" N	86° 50' 54.395" E	86.59
2774	JA_Z3_AJ_5	23° 59' 32.347" N	86° 50' 54.395" E	86.38
2775	JA_Z3_AJ_5	23° 59' 32.022" N	86° 50' 54.396" E	85.75
2776	JA_Z3_AJ_5	23° 59' 31.696" N	86° 50' 54.396" E	85.81
2777	JA_Z3_AJ_5	23° 59' 31.371" N	86° 50' 54.396" E	85.82
2778	JA_Z3_AJ_5	23° 59' 31.046" N	86° 50' 54.397" E	85.99
2779	JA_Z3_AJ_5	23° 59' 30.721" N	86° 50' 54.397" E	85.96
2780	JA_Z3_AJ_5	23° 59' 30.396" N	86° 50' 54.398" E	85.73
2781	JA_Z3_AJ_5	23° 59' 30.071" N	86° 50' 54.398" E	85.24
2782	JA_Z1_AJ_12	24° 2' 5.173" N	86° 50' 54.570" E	96.31
2783	JA_Z1_AJ_12	24° 2' 4.848" N	86° 50' 54.571" E	95.05
2784	JA_Z1_AJ_12	24° 2' 4.522" N	86° 50' 54.571" E	95.62
2785	JA_Z1_AJ_12	24° 2' 4.197" N	86° 50' 54.571" E	95.45
2786	JA_Z1_AJ_12	24° 2' 3.872" N	86° 50' 54.572" E	94.91
2787	JA_Z1_AJ_12	24° 2' 3.547" N	86° 50' 54.572" E	93.93
2788	JA_Z1_AJ_12	24° 2' 3.222" N	86° 50' 54.572" E	93.73
2789	JA_Z1_AJ_12	24° 2' 2.897" N	86° 50' 54.573" E	92.64
2790	JA_Z1_AJ_12	24° 2' 2.571" N	86° 50' 54.573" E	92.64
2791	JA_Z1_AJ_12	24° 2' 2.246" N	86° 50' 54.574" E	92.36
2792	JA_Z1_AJ_12	24° 2' 1.921" N	86° 50' 54.574" E	92.52
2793	JA_Z3_AJ_5	23° 59' 33.648" N	86° 50' 54.748" E	86.73
2794	JA_Z3_AJ_5	23° 59' 33.323" N	86° 50' 54.748" E	85.70
2795	JA_Z3_AJ_5	23° 59' 32.997" N	86° 50' 54.748" E	85.75
2796	JA_Z3_AJ_5	23° 59' 32.672" N	86° 50' 54.749" E	86.52
2797	JA_Z3_AJ_5	23° 59' 32.347" N	86° 50' 54.749" E	86.16
2798	JA_Z3_AJ_5	23° 59' 32.022" N	86° 50' 54.750" E	85.75
2799	JA_Z3_AJ_5	23° 59' 31.697" N	86° 50' 54.750" E	85.74
2800	JA_Z3_AJ_5	23° 59' 31.372" N	86° 50' 54.750" E	85.81
2801	JA_Z3_AJ_5	23° 59' 31.047" N	86° 50' 54.751" E	85.91
2802	JA_Z3_AJ_5	23° 59' 30.721" N	86° 50' 54.751" E	85.86
2803	JA_Z3_AJ_5	23° 59' 30.396" N	86° 50' 54.751" E	85.53
2804	JA_Z1_AJ_12	24° 2' 5.498" N	86° 50' 54.924" E	96.52
2805	JA_Z1_AJ_12	24° 2' 5.173" N	86° 50' 54.924" E	95.80
2806	JA_Z1_AJ_12	24° 2' 4.848" N	86° 50' 54.925" E	95.60
2807	JA_Z1_AJ_12	24° 2' 4.523" N	86° 50' 54.925" E	95.37
2808	JA_Z1_AJ_12	24° 2' 4.198" N	86° 50' 54.925" E	95.48
2809	JA_Z1_AJ_12	24° 2' 3.872" N	86° 50' 54.926" E	93.94
2810	JA_Z1_AJ_12	24° 2' 3.547" N	86° 50' 54.926" E	93.68
2811	JA_Z1_AJ_12	24° 2' 3.222" N	86° 50' 54.926" E	93.61
2812	JA_Z1_AJ_12	24° 2' 2.897" N	86° 50' 54.927" E	92.78
2813	JA_Z1_AJ_12	24° 2' 2.572" N	86° 50' 54.927" E	92.57
2814	JA_Z1_AJ_12	24° 2' 2.247" N	86° 50' 54.928" E	92.32
2815	JA_Z1_AJ_12	24° 2' 1.920" N	86° 50' 54.928" E	92.48
2816	JA_Z1_AJ_12	24° 2' 1.596" N	86° 50' 54.928" E	92.35
2817	JA_Z3_AJ_5	23° 59' 33.973" N	86° 50' 55.101" E	86.60
2818	JA_Z3_AJ_5	23° 59' 33.648" N	86° 50' 55.102" E	86.80
2819	JA_Z3_AJ_5	23° 59' 33.323" N	86° 50' 55.102" E	86.74
2820	JA_Z3_AJ_5	23° 59' 32.998" N	86° 50' 55.102" E	86.57
2821	JA_Z3_AJ_5	23° 59' 32.673" N	86° 50' 55.103" E	86.43
2822	JA_Z3_AJ_5	23° 59' 32.348" N	86° 50' 55.103" E	86.10
2823	JA_Z3_AJ_5	23° 59' 32.022" N	86° 50' 55.103" E	85.72
2824	JA_Z3_AJ_5	23° 59' 31.697" N	86° 50' 55.104" E	85.66
2825	JA_Z3_AJ_5	23° 59' 31.372" N	86° 50' 55.104" E	85.82
2826	JA_Z3_AJ_5	23° 59' 31.047" N	86° 50' 55.105" E	85.75
2827	JA_Z3_AJ_5	23° 59' 30.722" N	86° 50' 55.105" E	85.81
2828	JA_Z1_AJ_12	24° 2' 5.824" N	86° 50' 55.277" E	96.26
2829	JA_Z1_AJ_12	24° 2' 5.499" N	86° 50' 55.278" E	95.77
2830	JA_Z1_AJ_12	24° 2' 5.173" N	86° 50' 55.278" E	95.37
2831	JA_Z1_AJ_12	24° 2' 4.848" N	86° 50' 55.279" E	95.59
2832	JA_Z1_AJ_12	24° 2' 4.523" N	86° 50' 55.279" E	95.33
2833	JA_Z1_AJ_12	24° 2' 4.198" N	86° 50' 55.279" E	94.08
2834	JA_Z1_AJ_12	24° 2' 3.873" N	86° 50' 55.280" E	93.63
2835	JA_Z1_AJ_12	24° 2' 3.548" N	86° 50' 55.280" E	93.54
2836	JA_Z1_AJ_12	24° 2' 3.222" N	86° 50' 55.280" E	93.40
2837	JA_Z1_AJ_12	24° 2' 2.897" N	86° 50' 55.281" E	92.90
2838	JA_Z1_AJ_12	24° 2' 2.572" N	86° 50' 55.281" E	92.86
2839	JA_Z1_AJ_12	24° 2' 2.247" N	86° 50' 55.282" E	92.55
2840	JA_Z1_AJ_12	24° 2' 1.922" N	86° 50' 55.282" E	92.41
2841	JA_Z1_AJ_12	24° 2' 1.597" N	86° 50' 55.282" E	92.39
2842	JA_Z3_AJ_5	23° 59' 33.974" N	86° 50' 55.455" E	86.63
2843	JA_Z3_AJ_5	23° 59' 33.649" N	86° 50' 55.455" E	86.78
2844	JA_Z3_AJ_5	23° 59' 33.323" N	86° 50' 55.456" E	86.69
2845	JA_Z3_AJ_5	23° 59' 32.998" N	86° 50' 55.456" E	86.51
2846	JA_Z3_AJ_5	23° 59' 32.673" N	86° 50' 55.457" E	86.36
2847	JA_Z3_AJ_5	23° 59' 32.348" N	86° 50' 55.457" E	85.92
2848	JA_Z3_AJ_5	23° 59' 32.023" N	86° 50' 55.457" E	85.63
2849	JA_Z3_AJ_5	23° 59' 31.698" N	86° 50' 55.458" E	85.61
2850	JA_Z3_AJ_5	23° 59' 31.372" N	86° 50' 55.458" E	85.74
2851	JA_Z3_AJ_5	23° 59' 31.047" N	86° 50' 55.459" E	86.00
2852	JA_Z3_AJ_5	23° 59' 30.722" N	86° 50' 55.459" E	85.42
2853	JA_Z1_AJ_12	24° 2' 6.474" N	86° 50' 55.631" E	96.33
2854	JA_Z1_AJ_12	24° 2' 6.149" N	86° 50' 55.631" E	96.17
2855	JA_Z1_AJ_12	24° 2' 5.824" N	86° 50' 55.631" E	96.18
2856	JA_Z1_AJ_12	24° 2' 5.499" N	86° 50' 55.632" E	95.45
2857	JA_Z1_AJ_12	24° 2' 5.174" N	86° 50' 55.632" E	95.66
2858	JA_Z1_AJ_12	24° 2' 4.849" N	86° 50' 55.633" E	94.83
2859	JA_Z1_AJ_12	24° 2' 4.523" N	86° 50' 55.633" E	93.80
2860	JA_Z1_AJ_12	24° 2' 4.198" N	86° 50' 55.633" E	93.58
2861	JA_Z1_AJ_12	24° 2' 3.873" N	86° 50' 55.634" E	93.59
2862	JA_Z1_AJ_12	24° 2' 3.548" N	86° 50' 55.634" E	93.43
2863	JA_Z1_AJ_12	24° 2' 3.223" N	86° 50' 55.635" E	93.23
2864	JA_Z1_AJ_12	24° 2' 2.898" N	86° 50' 55.635" E	92.95
2865	JA_Z1_AJ_12	24° 2' 2.572" N	86° 50' 55.635" E	92.81
2866	JA_Z1_AJ_12	24° 2' 2.247" N	86° 50' 55.636" E	92.56
2867	JA_Z1_AJ_12	24° 2' 1.922" N	86° 50' 55.636" E	92.49
2868	JA_Z3_AJ_5	23° 59' 34.299" N	86° 50' 55.809" E	86.10
2869	JA_Z3_AJ_5	23° 59' 33.974" N	86° 50' 55.809" E	86.42
2870	JA_Z3_AJ_5	23° 59' 33.649" N	86° 50' 55.809" E	86.45
2871	JA_Z3_AJ_5	23° 59' 33.324" N	86° 50' 55.810" E	86.61
2872	JA_Z3_AJ_5	23° 59' 32.999" N	86° 50' 55.810" E	86.45
2873	JA_Z3_AJ_5	23° 59' 32.673" N	86° 50' 55.811" E	86.29
2874	JA_Z3_AJ_5	23° 59' 32.348" N	86° 50' 55.811" E	85.87
2875	JA_Z3_AJ_5	23° 59' 32.023" N	86° 50' 55.811" E	[illegible]
2876	JA_Z3_AJ_5	23° 59' 31.698" N	86° 50' 55.812" E	85.63
2877	JA_Z3_AJ_5	23° 59' 31.373" N	86° 50' 55.812" E	85.72
2878	JA_Z3_AJ_5	23° 59' 31.048" N	86° 50' 55.812" E	86.04
2879	JA_Z1_AJ_12	24° 2' 6.800" N	86° 50' 55.984" E	96.29
2880	JA_Z1_AJ_12	24° 2' 6.475" N	86° 50' 55.985" E	96.22
2881	JA_Z1_AJ_12	24° 2' 6.150" N	86° 50' 55.985" E	96.07
2882	JA_Z1_AJ_12	24° 2' 5.824" N	86° 50' 55.986" E	95.74
2883	JA_Z1_AJ_12	24° 2' 5.499" N	86° 50' 55.986" E	95.40
2884	JA_Z1_AJ_12	24° 2' 5.174" N	86° 50' 55.986" E	94.62
2885	JA_Z1_AJ_12	24° 2' 4.849" N	86° 50' 55.987" E	93.69
2886	JA_Z1_AJ_12	24° 2' 4.524" N	86° 50' 55.987" E	93.57
2887	JA_Z1_AJ_12	24° 2' 4.199" N	86° 50' 55.987" E	93.52
2888	JA_Z1_AJ_12	24° 2' 3.873" N	86° 50' 55.988" E	93.35
2889	JA_Z1_AJ_12	24° 2' 3.548" N	86° 50' 55.988" E	93.26
2890	JA_Z1_AJ_12	24° 2' 3.223" N	86° 50' 55.989" E	92.98
2891	JA_Z1_AJ_12	24° 2' 2.898" N	86° 50' 55.989" E	93.00
2892	JA_Z1_AJ_12	24° 2' 2.573" N	86° 50' 55.989" E	92.69
2893	JA_Z3_AJ_5	23° 59' 34.300" N	86° 50' 56.163" E	86.12
2894	JA_Z3_AJ_5	23° 59' 33.974" N	86° 50' 56.163" E	86.13
2895	JA_Z3_AJ_5	23° 59' 33.649" N	86° 50' 56.163" E	86.50
2896	JA_Z3_AJ_5	23° 59' 33.324" N	86° 50' 56.164" E	86.54
2897	JA_Z3_AJ_5	23° 59' 32.999" N	86° 50' 56.164" E	86.36
2898	JA_Z3_AJ_5	23° 59' 32.674" N	86° 50' 56.164" E	86.29
2899	JA_Z3_AJ_5	23° 59' 32.349" N	86° 50' 56.165" E	85.74
2900	JA_Z3_AJ_5	23° 59' 32.023" N	86° 50' 56.165" E	85.61
2901	JA_Z3_AJ_5	23° 59' 31.698" N	86° 50' 56.166" E	85.56
2902	JA_Z3_AJ_5	23° 59' 31.373" N	86° 50' 56.166" E	85.77
2903	JA_Z3_AJ_5	23° 59' 31.048" N	86° 50' 56.166" E	85.59
2904	JA_Z1_AJ_12	24° 2' 7.776" N	86° 50' 56.337" E	96.36
2905	JA_Z1_AJ_12	24° 2' 7.451" N	86° 50' 56.338" E	96.28
2906	JA_Z1_AJ_12	24° 2' 7.125" N	86° 50' 56.338" E	96.24
2907	JA_Z1_AJ_12	24° 2' 6.800" N	86° 50' 56.338" E	96.01
2908	JA_Z1_AJ_12	24° 2' 6.475" N	86° 50' 56.339" E	95.76
2909	JA_Z1_AJ_12	24° 2' 6.150" N	86° 50' 56.339" E	95.54
2910	JA_Z1_AJ_12	24° 2' 5.825" N	86° 50' 56.340" E	95.28
2911	JA_Z1_AJ_12	24° 2' 5.500" N	86° 50' 56.340" E	94.60
2912	JA_Z1_AJ_12	24° 2' 5.174" N	86° 50' 56.340" E	93.87
2913	JA_Z1_AJ_12	24° 2' 4.849" N	86° 50' 56.341" E	93.56
2914	JA_Z1_AJ_12	24° 2' 4.524" N	86° 50' 56.341" E	93.36
2915	JA_Z1_AJ_12	24° 2' 4.199" N	86° 50' 56.341" E	93.26
2916	JA_Z1_AJ_12	24° 2' 3.874" N	86° 50' 56.342" E	93.31
2917	JA_Z1_AJ_12	24° 2' 3.549" N	86° 50' 56.342" E	93.08
2918	JA_Z1_AJ_12	24° 2' 3.223" N	86° 50' 56.343" E	92.97
2919	JA_Z1_AJ_12	24° 2' 2.898" N	86° 50' 56.343" E	92.96
2920	JA_Z3_AJ_5	23° 59' 34.625" N	86° 50' 56.516" E	86.13
2921	JA_Z3_AJ_5	23° 59' 34.300" N	86° 50' 56.516" E	86.00
2922	JA_Z3_AJ_5	23° 59' 33.975" N	86° 50' 56.517" E	86.36
2923	JA_Z3_AJ_5	23° 59' 33.650" N	86° 50' 56.517" E	86.29
2924	JA_Z3_AJ_5	23° 59' 33.324" N	86° 50' 56.518" E	86.36
2925	JA_Z3_AJ_5	23° 59' 32.999" N	86° 50' 56.518" E	86.28
2926	JA_Z3_AJ_5	23° 59' 32.674" N	86° 50' 56.518" E	86.25
2927	JA_Z3_AJ_5	23° 59' 32.349" N	86° 50' 56.519" E	85.62
2928	JA_Z3_AJ_5	23° 59' 32.024" N	86° 50' 56.519" E	85.53
2929	JA_Z3_AJ_5	23° 59' 31.699" N	86° 50' 56.520" E	85.71
2930	JA_Z3_AJ_5	23° 59' 31.373" N	86° 50' 56.520" E	85.73
2931	JA_Z1_AJ_12	24° 2' 23.709" N	86° 50' 56.673" E	93.43
2932	JA_Z1_AJ_12	24° 2' 23.384" N	86° 50' 56.673" E	93.49
2933	JA_Z1_AJ_12	24° 2' 23.059" N	86° 50' 56.673" E	93.54
2934	JA_Z1_AJ_12	24° 2' 8.752" N	86° 50' 56.690" E	96.26
2935	JA_Z1_AJ_12	24° 2' 8.426" N	86° 50' 56.691" E	96.35
2936	JA_Z1_AJ_12	24° 2' 8.101" N	86° 50' 56.691" E	96.07
2937	JA_Z1_AJ_12	24° 2' 7.776" N	86° 50' 56.691" E	95.90
2938	JA_Z1_AJ_12	24° 2' 7.451" N	86° 50' 56.692" E	95.86
2939	JA_Z1_AJ_12	24° 2' 7.126" N	86° 50' 56.692" E	95.75
2940	JA_Z1_AJ_12	24° 2' 6.801" N	86° 50' 56.692" E	95.65
2941	JA_Z1_AJ_12	24° 2' 6.475" N	86° 50' 56.693" E	95.57
2942	JA_Z1_AJ_12	24° 2' 6.150" N	86° 50' 56.693" E	95.47
2943	JA_Z1_AJ_12	24° 2' 5.825" N	86° 50' 56.694" E	94.69
2944	JA_Z1_AJ_12	24° 2' 5.500" N	86° 50' 56.694" E	93.93
2945	JA_Z1_AJ_12	24° 2' 5.175" N	86° 50' 56.694" E	93.41
2946	JA_Z1_AJ_12	24° 2' 4.850" N	86° 50' 56.695" E	93.40
2947	JA_Z1_AJ_12	24° 2' 4.524" N	86° 50' 56.695" E	93.38
2948	JA_Z1_AJ_12	24° 2' 4.199" N	86° 50' 56.696" E	93.45
2949	JA_Z1_AJ_12	24° 2' 3.874" N	86° 50' 56.696" E	93.20
2950	JA_Z1_AJ_12	24° 2' 3.549" N	86° 50' 56.696" E	93.15
2951	JA_Z1_AJ_12	24° 2' 3.224" N	86° 50' 56.697" E	92.96
2952	JA_Z3_AJ_5	23° 59' 34.625" N	86° 50' 56.870" E	85.90
2953	JA_Z3_AJ_5	23° 59' 34.300" N	86° 50' 56.870" E	86.61
2954	JA_Z3_AJ_5	23° 59' 33.975" N	86° 50' 56.871" E	86.60
2955	JA_Z3_AJ_5	23° 59' 33.650" N	86° 50' 56.871" E	86.42
2956	JA_Z3_AJ_5	23° 59' 33.325" N	86° 50' 56.872" E	86.30
2957	JA_Z3_AJ_5	23° 59' 33.000" N	86° 50' 56.872" E	86.15
2958	JA_Z3_AJ_5	23° 59' 32.674" N	86° 50' 56.872" E	86.11
2959	JA_Z3_AJ_5	23° 59' 32.349" N	86° 50' 56.873" E	85.51
2960	JA_Z3_AJ_5	23° 59' 32.024" N	86° 50' 56.873" E	85.45
2961	JA_Z3_AJ_5	23° 59' 31.699" N	86° 50' 56.873" E	85.64
2962	JA_Z3_AJ_5	23° 59' 31.374" N	86° 50' 56.874" E	85.41
2963	JA_Z1_AJ_12	24° 2' 24.034" N	86° 50' 57.026" E	93.14
2964	JA_Z1_AJ_12	24° 2' 23.709" N	86° 50' 57.027" E	93.41
2965	JA_Z1_AJ_12	24° 2' 23.384" N	86° 50' 57.027" E	93.45
2966	JA_Z1_AJ_12	24° 2' 23.059" N	86° 50' 57.028" E	93.55
2967	JA_Z1_AJ_12	24° 2' 22.734" N	86° 50' 57.028" E	93.48
2968	JA_Z1_AJ_12	24° 2' 22.409" N	86° 50' 57.028" E	94.02
2969	JA_Z1_AJ_12	24° 2' 22.083" N	86° 50' 57.029" E	93.59
2970	JA_Z1_AJ_12	24° 2' 10.053" N	86° 50' 57.043" E	96.07
2971	JA_Z1_AJ_12	24° 2' 9.727" N	86° 50' 57.043" E	96.20
2972	JA_Z1_AJ_12	24° 2' 9.402" N	86° 50' 57.043" E	96.26
2973	JA_Z1_AJ_12	24° 2' 9.077" N	86° 50' 57.044" E	96.29
2974	JA_Z1_AJ_12	24° 2' 8.752" N	86° 50' 57.044" E	96.32
2975	JA_Z1_AJ_12	24° 2' 8.427" N	86° 50' 57.045" E	96.40
2976	JA_Z1_AJ_12	24° 2' 8.102" N	86° 50' 57.045" E	96.00
2977	JA_Z1_AJ_12	24° 2' 7.776" N	86° 50' 57.045" E	96.04
2978	JA_Z1_AJ_12	24° 2' 7.451" N	86° 50' 57.046" E	95.93
2979	JA_Z1_AJ_12	24° 2' 7.126" N	86° 50' 57.046" E	95.80
2980	JA_Z1_AJ_12	24° 2' 6.801" N	86° 50' 57.047" E	95.90
2981	JA_Z1_AJ_12	24° 2' 6.476" N	86° 50' 57.047" E	95.44
2982	JA_Z1_AJ_12	24° 2' 6.151" N	86° 50' 57.047" E	94.69
2983	JA_Z1_AJ_12	24° 2' 5.825" N	86° 50' 57.048" E	93.89
2984	JA_Z1_AJ_12	24° 2' 5.500" N	86° 50' 57.048" E	93.45
2985	JA_Z1_AJ_12	24° 2' 5.175" N	86° 50' 57.048" E	93.37
2986	JA_Z1_AJ_12	24° 2' 4.850" N	86° 50' 57.049" E	93.39
2987	JA_Z1_AJ_12	24° 2' 4.525" N	86° 50' 57.049" E	93.45
2988	JA_Z1_AJ_12	24° 2' 4.200" N	86° 50' 57.050" E	93.20
2989	JA_Z1_AJ_12	24° 2' 3.874" N	86° 50' 57.050" E	93.25
2990	JA_Z1_AJ_12	24° 2' 3.549" N	86° 50' 57.050" E	93.02
2991	JA_Z3_AJ_5	23° 59' 34.626" N	86° 50' 57.224" E	86.49
2992	JA_Z3_AJ_5	23° 59' 34.301" N	86° 50' 57.224" E	86.78
2993	JA_Z3_AJ_5	23° 59' 33.975" N	86° 50' 57.225" E	86.64
2994	JA_Z3_AJ_5	23° 59' 33.650" N	86° 50' 57.225" E	86.62
2995	JA_Z3_AJ_5	23° 59' 33.325" N	86° 50' 57.225" E	86.28
2996	JA_Z3_AJ_5	23° 59' 33.000" N	86° 50' 57.226" E	86.03
2997	JA_Z3_AJ_5	23° 59' 32.675" N	86° 50' 57.226" E	86.09
2998	JA_Z3_AJ_5	23° 59' 32.350" N	86° 50' 57.227" E	85.57
2999	JA_Z3_AJ_5	23° 59' 32.024" N	86° 50' 57.227" E	85.47
3000	JA_Z3_AJ_5	23° 59' 31.699" N	86° 50' 57.227" E	85.49

TABLE REPRESENTING ELEVATION (in m) WITH RESPECT TO 10m X 10m GRID WITHIN POTENTIAL SAND GHATS IN JAMTARA DISTRICT OF JHARKHAND STATE

2251	JA_Z1_AJ_1	24° 1' 30.690" N	86° 50' 39.388" E	92.47
2252	JA_Z1_AJ_1	24° 1' 30.365" N	86° 50' 39.388" E	91.72
2253	JA_Z1_AJ_1	24° 1' 30.040" N	86° 50' 39.389" E	90.81
2254	JA_Z1_AJ_1	24° 1' 29.715" N	86° 50' 39.389" E	90.06
2255	JA_Z1_AJ_1	24° 1' 29.390" N	86° 50' 39.390" E	90.03
2256	JA_Z1_AJ_1	24° 1' 29.065" N	86° 50' 39.390" E	89.88
2257	JA_Z1_AJ_1	24° 1' 28.739" N	86° 50' 39.390" E	89.48
2258	JA_Z1_AJ_1	24° 1' 28.414" N	86° 50' 39.391" E	89.41
2259	JA_Z1_AJ_1	24° 1' 28.089" N	86° 50' 39.391" E	89.85
2260	JA_Z1_AJ_1	24° 1' 27.764" N	86° 50' 39.392" E	89.62
2261	JA_Z1_AJ_1	24° 1' 27.439" N	86° 50' 39.392" E	89.68
2262	JA_Z3_AJ_11	23° 59' 15.424" N	86° 50' 39.551" E	85.79
2263	JA_Z3_AJ_11	23° 59' 15.098" N	86° 50' 39.551" E	86.20
2264	JA_Z3_AJ_11	23° 59' 14.773" N	86° 50' 39.552" E	86.51
2265	JA_Z3_AJ_11	23° 59' 14.448" N	86° 50' 39.552" E	86.73
2266	JA_Z3_AJ_11	23° 59' 14.123" N	86° 50' 39.552" E	86.65
2267	JA_Z3_AJ_11	23° 59' 13.798" N	86° 50' 39.553" E	86.55
2268	JA_Z3_AJ_11	23° 59' 13.473" N	86° 50' 39.553" E	86.76
2269	JA_Z3_AJ_11	23° 59' 13.147" N	86° 50' 39.554" E	86.82
2270	JA_Z3_AJ_11	23° 59' 12.822" N	86° 50' 39.554" E	87.02
2271	JA_Z3_AJ_11	23° 59' 12.497" N	86° 50' 39.554" E	87.20
2272	JA_Z3_AJ_11	23° 59' 12.172" N	86° 50' 39.555" E	87.40
2273	JA_Z3_AJ_11	23° 59' 11.847" N	86° 50' 39.555" E	87.32
2274	JA_Z3_AJ_11	23° 58' 45.509" N	86° 50' 39.587" E	83.35
2275	JA_Z1_AJ_1	24° 1' 32.642" N	86° 50' 39.740" E	94.64
2276	JA_Z1_AJ_1	24° 1' 32.317" N	86° 50' 39.740" E	94.48
2277	JA_Z1_AJ_1	24° 1' 31.991" N	86° 50' 39.740" E	93.72
2278	JA_Z1_AJ_1	24° 1' 31.666" N	86° 50' 39.741" E	93.85
2279	JA_Z1_AJ_1	24° 1' 31.341" N	86° 50' 39.741" E	94.01
2280	JA_Z1_AJ_1	24° 1' 31.016" N	86° 50' 39.742" E	93.73
2281	JA_Z1_AJ_1	24° 1' 30.691" N	86° 50' 39.742" E	92.73
2282	JA_Z1_AJ_1	24° 1' 30.366" N	86° 50' 39.742" E	92.00
2283	JA_Z1_AJ_1	24° 1' 30.040" N	86° 50' 39.743" E	91.28
2284	JA_Z1_AJ_1	24° 1' 29.715" N	86° 50' 39.743" E	90.29
2285	JA_Z1_AJ_1	24° 1' 29.390" N	86° 50' 39.744" E	90.01
2286	JA_Z1_AJ_1	24° 1' 29.065" N	86° 50' 39.744" E	90.02
2287	JA_Z1_AJ_1	24° 1' 28.740" N	86° 50' 39.744" E	89.51
2288	JA_Z1_AJ_1	24° 1' 28.415" N	86° 50' 39.745" E	89.40
2289	JA_Z1_AJ_1	24° 1' 28.090" N	86° 50' 39.745" E	89.41
2290	JA_Z1_AJ_1	24° 1' 27.764" N	86° 50' 39.746" E	89.53
2291	JA_Z1_AJ_1	24° 1' 27.439" N	86° 50' 39.746" E	89.71
2292	JA_Z1_AJ_1	24° 1' 27.114" N	86° 50' 39.746" E	90.43
2293	JA_Z3_AJ_11	23° 59' 15.099" N	86° 50' 39.905" E	86.49
2294	JA_Z3_AJ_11	23° 59' 14.774" N	86° 50' 39.906" E	86.66
2295	JA_Z3_AJ_11	23° 59' 14.448" N	86° 50' 39.906" E	86.66
2296	JA_Z3_AJ_11	23° 59' 14.123" N	86° 50' 39.906" E	86.53
2297	JA_Z3_AJ_11	23° 59' 13.798" N	86° 50' 39.907" E	86.67
2298	JA_Z3_AJ_11	23° 59' 13.473" N	86° 50' 39.907" E	86.93
2299	JA_Z3_AJ_11	23° 59' 13.148" N	86° 50' 39.907" E	87.15
2300	JA_Z3_AJ_11	23° 59' 12.823" N	86° 50' 39.908" E	87.19
2301	JA_Z3_AJ_11	23° 59' 12.497" N	86° 50' 39.908" E	87.34
2302	JA_Z1_AJ_1	24° 1' 32.317" N	86° 50' 40.094" E	94.77
2303	JA_Z1_AJ_1	24° 1' 31.992" N	86° 50' 40.095" E	94.21
2304	JA_Z1_AJ_1	24° 1' 31.667" N	86° 50' 40.095" E	93.95
2305	JA_Z1_AJ_1	24° 1' 31.341" N	86° 50' 40.095" E	94.21
2306	JA_Z1_AJ_1	24° 1' 31.016" N	86° 50' 40.096" E	93.26
2307	JA_Z1_AJ_1	24° 1' 30.691" N	86° 50' 40.096" E	93.09
2308	JA_Z1_AJ_1	24° 1' 30.366" N	86° 50' 40.096" E	92.53
2309	JA_Z1_AJ_1	24° 1' 30.041" N	86° 50' 40.097" E	92.03
2310	JA_Z1_AJ_1	24° 1' 29.716" N	86° 50' 40.097" E	90.77
2311	JA_Z1_AJ_1	24° 1' 29.391" N	86° 50' 40.098" E	89.96
2312	JA_Z1_AJ_1	24° 1' 29.065" N	86° 50' 40.098" E	90.07
2313	JA_Z1_AJ_1	24° 1' 28.740" N	86° 50' 40.098" E	89.78
2314	JA_Z1_AJ_1	24° 1' 28.415" N	86° 50' 40.099" E	89.86
2315	JA_Z1_AJ_1	24° 1' 28.090" N	86° 50' 40.099" E	89.46
2316	JA_Z1_AJ_1	24° 1' 27.765" N	86° 50' 40.100" E	89.54
2317	JA_Z1_AJ_1	24° 1' 27.440" N	86° 50' 40.100" E	89.46
2318	JA_Z1_AJ_1	24° 1' 27.114" N	86° 50' 40.100" E	89.62
2319	JA_Z3_AJ_11	23° 59' 15.099" N	86° 50' 40.259" E	86.63
2320	JA_Z3_AJ_11	23° 59' 14.774" N	86° 50' 40.259" E	86.65
2321	JA_Z3_AJ_11	23° 59' 14.449" N	86° 50' 40.260" E	86.63
2322	JA_Z3_AJ_11	23° 59' 14.124" N	86° 50' 40.260" E	86.95
2323	JA_Z3_AJ_11	23° 59' 13.798" N	86° 50' 40.261" E	87.01
2324	JA_Z3_AJ_11	23° 59' 13.473" N	86° 50' 40.261" E	87.16
2325	JA_Z3_AJ_11	23° 59' 13.148" N	86° 50' 40.261" E	87.32
2326	JA_Z3_AJ_11	23° 59' 12.823" N	86° 50' 40.262" E	87.53
2327	JA_Z1_AJ_1	24° 1' 31.667" N	86° 50' 40.449" E	94.15
2328	JA_Z1_AJ_1	24° 1' 31.342" N	86° 50' 40.449" E	93.87
2329	JA_Z1_AJ_1	24° 1' 31.017" N	86° 50' 40.450" E	93.77
2330	JA_Z1_AJ_1	24° 1' 30.692" N	86° 50' 40.450" E	93.58
2331	JA_Z1_AJ_1	24° 1' 30.366" N	86° 50' 40.450" E	93.27
2332	JA_Z1_AJ_1	24° 1' 30.041" N	86° 50' 40.451" E	91.90
2333	JA_Z1_AJ_1	24° 1' 29.716" N	86° 50' 40.451" E	91.41
2334	JA_Z1_AJ_1	24° 1' 29.391" N	86° 50' 40.452" E	90.40
2335	JA_Z1_AJ_1	24° 1' 29.066" N	86° 50' 40.452" E	89.97
2336	JA_Z1_AJ_1	24° 1' 28.741" N	86° 50' 40.452" E	90.04
2337	JA_Z1_AJ_1	24° 1' 28.415" N	86° 50' 40.453" E	89.85
2338	JA_Z1_AJ_1	24° 1' 28.090" N	86° 50' 40.453" E	89.72
2339	JA_Z1_AJ_1	24° 1' 27.765" N	86° 50' 40.454" E	89.58
2340	JA_Z1_AJ_1	24° 1' 27.440" N	86° 50' 40.454" E	89.66
2341	JA_Z1_AJ_1	24° 1' 27.115" N	86° 50' 40.454" E	89.64
2342	JA_Z1_AJ_1	24° 1' 26.790" N	86° 50' 40.455" E	89.59
2343	JA_Z3_AJ_11	23° 59' 14.774" N	86° 50' 40.613" E	86.87
2344	JA_Z3_AJ_11	23° 59' 14.449" N	86° 50' 40.614" E	86.81
2345	JA_Z3_AJ_11	23° 59' 14.124" N	86° 50' 40.614" E	87.14
2346	JA_Z3_AJ_11	23° 59' 13.799" N	86° 50' 40.615" E	87.17
2347	JA_Z3_AJ_11	23° 59' 13.474" N	86° 50' 40.615" E	87.29
2348	JA_Z1_AJ_1	24° 1' 31.342" N	86° 50' 40.803" E	94.86
2349	JA_Z1_AJ_1	24° 1' 31.017" N	86° 50' 40.804" E	94.03
2350	JA_Z1_AJ_1	24° 1' 30.692" N	86° 50' 40.804" E	93.33
2351	JA_Z1_AJ_1	24° 1' 30.367" N	86° 50' 40.804" E	93.37
2352	JA_Z1_AJ_1	24° 1' 30.042" N	86° 50' 40.805" E	92.61
2353	JA_Z1_AJ_1	24° 1' 29.716" N	86° 50' 40.805" E	91.84
2354	JA_Z1_AJ_1	24° 1' 29.391" N	86° 50' 40.806" E	91.12
2355	JA_Z1_AJ_1	24° 1' 29.066" N	86° 50' 40.806" E	90.25
2356	JA_Z1_AJ_1	24° 1' 28.741" N	86° 50' 40.806" E	89.79
2357	JA_Z1_AJ_1	24° 1' 28.416" N	86° 50' 40.807" E	89.81
2358	JA_Z1_AJ_1	24° 1' 28.091" N	86° 50' 40.807" E	89.88
2359	JA_Z1_AJ_1	24° 1' 27.765" N	86° 50' 40.808" E	89.76
2360	JA_Z1_AJ_1	24° 1' 27.440" N	86° 50' 40.808" E	89.52
2361	JA_Z1_AJ_1	24° 1' 27.115" N	86° 50' 40.808" E	89.56
2362	JA_Z1_AJ_1	24° 1' 26.790" N	86° 50' 40.809" E	89.71
2363	JA_Z1_AJ_1	24° 1' 26.465" N	86° 50' 40.809" E	89.36
2364	JA_Z3_AJ_11	23° 59' 14.449" N	86° 50' 40.968" E	87.13
2365	JA_Z3_AJ_11	23° 59' 14.124" N	86° 50' 40.968" E	87.81
2366	JA_Z3_AJ_11	23° 59' 13.799" N	86° 50' 40.968" E	87.40
2367	JA_Z1_AJ_1	24° 1' 31.017" N	86° 50' 41.158" E	94.14
2368	JA_Z1_AJ_1	24° 1' 30.692" N	86° 50' 41.158" E	94.10
2369	JA_Z1_AJ_1	24° 1' 30.367" N	86° 50' 41.158" E	93.53
2370	JA_Z1_AJ_1	24° 1' 30.042" N	86° 50' 41.159" E	92.93
2371	JA_Z1_AJ_1	24° 1' 29.717" N	86° 50' 41.159" E	93.18
2372	JA_Z1_AJ_1	24° 1' 29.392" N	86° 50' 41.160" E	91.72
2373	JA_Z1_AJ_1	24° 1' 29.066" N	86° 50' 41.160" E	90.67
2374	JA_Z1_AJ_1	24° 1' 28.741" N	86° 50' 41.160" E	90.04
2375	JA_Z1_AJ_1	24° 1' 28.410" N	86° 50' 41.161" E	89.82
2376	JA_Z1_AJ_1	24° 1' 28.091" N	86° 50' 41.161" E	89.93
2377	JA_Z1_AJ_1	24° 1' 27.766" N	86° 50' 41.162" E	90.02
2378	JA_Z1_AJ_1	24° 1' 27.441" N	86° 50' 41.162" E	89.69
2379	JA_Z1_AJ_1	24° 1' 27.115" N	86° 50' 41.162" E	89.71
2380	JA_Z1_AJ_1	24° 1' 26.790" N	86° 50' 41.163" E	89.57
2381	JA_Z1_AJ_1	24° 1' 26.465" N	86° 50' 41.163" E	89.64
2382	JA_Z3_AJ_11	23° 59' 14.450" N	86° 50' 41.322" E	87.38
2383	JA_Z1_AJ_1	24° 1' 30.367" N	86° 50' 41.513" E	93.90
2384	JA_Z1_AJ_1	24° 1' 30.042" N	86° 50' 41.513" E	93.55
2385	JA_Z1_AJ_1	24° 1' 29.717" N	86° 50' 41.513" E	93.03
2386	JA_Z1_AJ_1	24° 1' 29.392" N	86° 50' 41.514" E	92.41
2387	JA_Z1_AJ_1	24° 1' 29.067" N	86° 50' 41.514" E	91.47
2388	JA_Z1_AJ_1	24° 1' 28.742" N	86° 50' 41.514" E	90.00
2389	JA_Z1_AJ_1	24° 1' 28.416" N	86° 50' 41.515" E	89.96
2390	JA_Z1_AJ_1	24° 1' 28.091" N	86° 50' 41.515" E	90.06
2391	JA_Z1_AJ_1	24° 1' 27.766" N	86° 50' 41.516" E	90.19
2392	JA_Z1_AJ_1	24° 1' 27.441" N	86° 50' 41.516" E	89.82
2393	JA_Z1_AJ_1	24° 1' 27.116" N	86° 50' 41.516" E	89.89
2394	JA_Z1_AJ_1	24° 1' 26.791" N	86° 50' 41.517" E	90.06
2395	JA_Z1_AJ_1	24° 1' 26.466" N	86° 50' 41.517" E	89.95
2396	JA_Z1_AJ_1	24° 1' 26.140" N	86° 50' 41.518" E	89.91
2397	JA_Z1_AJ_1	24° 1' 30.043" N	86° 50' 41.867" E	94.06
2398	JA_Z1_AJ_1	24° 1' 29.717" N	86° 50' 41.867" E	93.40
2399	JA_Z1_AJ_1	24° 1' 29.392" N	86° 50' 41.868" E	92.56
2400	JA_Z1_AJ_1	24° 1' 29.067" N	86° 50' 41.868" E	91.98
2401	JA_Z1_AJ_1	24° 1' 28.742" N	86° 50' 41.868" E	90.97
2402	JA_Z1_AJ_1	24° 1' 28.417" N	86° 50' 41.869" E	90.21
2403	JA_Z1_AJ_1	24° 1' 28.092" N	86° 50' 41.869" E	89.90
2404	JA_Z1_AJ_1	24° 1' 27.767" N	86° 50' 41.870" E	90.06
2405	JA_Z1_AJ_1	24° 1' 27.441" N	86° 50' 41.870" E	90.06
2406	JA_Z1_AJ_1	24° 1' 27.116" N	86° 50' 41.870" E	89.77
2407	JA_Z1_AJ_1	24° 1' 26.791" N	86° 50' 41.871" E	89.87
2408	JA_Z1_AJ_1	24° 1' 26.466" N	86° 50' 41.871" E	89.86
2409	JA_Z1_AJ_1	24° 1' 26.141" N	86° 50' 41.872" E	90.07
2410	JA_Z1_AJ_1	24° 1' 25.816" N	86° 50' 41.872" E	90.00
2411	JA_Z1_AJ_1	24° 1' 29.718" N	86° 50' 42.221" E	93.54
2412	JA_Z1_AJ_1	24° 1' 29.393" N	86° 50' 42.222" E	93.06
2413	JA_Z1_AJ_1	24° 1' 29.068" N	86° 50' 42.222" E	93.10
2414	JA_Z1_AJ_1	24° 1' 28.742" N	86° 50' 42.222" E	91.86
2415	JA_Z1_AJ_1	24° 1' 28.417" N	86° 50' 42.223" E	90.02
2416	JA_Z1_AJ_1	24° 1' 28.092" N	86° 50' 42.223" E	89.98
2417	JA_Z1_AJ_1	24° 1' 27.767" N	86° 50' 42.224" E	89.90
2418	JA_Z1_AJ_1	24° 1' 27.442" N	86° 50' 42.224" E	90.27
2419	JA_Z1_AJ_1	24° 1' 27.117" N	86° 50' 42.224" E	90.03
2420	JA_Z1_AJ_1	24° 1' 26.791" N	86° 50' 42.225" E	89.74
2421	JA_Z1_AJ_1	24° 1' 26.466" N	86° 50' 42.225" E	89.83
2422	JA_Z1_AJ_1	24° 1' 26.141" N	86° 50' 42.226" E	89.71
2423	JA_Z1_AJ_1	24° 1' 25.816" N	86° 50' 42.226" E	89.81
2424	JA_Z1_AJ_1	24° 1' 29.393" N	86° 50' 42.576" E	93.50
2425	JA_Z1_AJ_1	24° 1' 29.068" N	86° 50' 42.576" E	93.12
2426	JA_Z1_AJ_1	24° 1' 28.743" N	86° 50' 42.576" E	92.50
2427	JA_Z1_AJ_1	24° 1' 28.418" N	86° 50' 42.577" E	91.35
2428	JA_Z1_AJ_1	24° 1' 28.092" N	86° 50' 42.577" E	89.93
2429	JA_Z1_AJ_1	24° 1' 27.767" N	86° 50' 42.578" E	90.15
2430	JA_Z1_AJ_1	24° 1' 27.442" N	86° 50' 42.578" E	90.14
2431	JA_Z1_AJ_1	24° 1' 27.117" N	86° 50' 42.578" E	90.12
2432	JA_Z1_AJ_1	24° 1' 26.792" N	86° 50' 42.579" E	89.95
2433	JA_Z1_AJ_1	24° 1' 26.467" N	86° 50' 42.579" E	89.97
2434	JA_Z1_AJ_1	24° 1' 26.141" N	86° 50' 42.580" E	89.99
2435	JA_Z1_AJ_1	24° 1' 25.816" N	86° 50' 42.580" E	89.83
2436	JA_Z1_AJ_1	24° 1' 25.491" N	86° 50' 42.580" E	89.77
2437	JA_Z1_AJ_1	24° 1' 28.743" N	86° 50' 42.931" E	92.80
2438	JA_Z1_AJ_1	24° 1' 28.418" N	86° 50' 42.931" E	91.86
2439	JA_Z1_AJ_1	24° 1' 28.093" N	86° 50' 42.931" E	90.78
2440	JA_Z1_AJ_1	24° 1' 27.768" N	86° 50' 42.932" E	89.95
2441	JA_Z1_AJ_1	24° 1' 27.442" N	86° 50' 42.932" E	90.08
2442	JA_Z1_AJ_1	24° 1' 27.117" N	86° 50' 42.932" E	90.11
2443	JA_Z1_AJ_1	24° 1' 26.792" N	86° 50' 42.933" E	89.77
2444	JA_Z1_AJ_1	24° 1' 26.467" N	86° 50' 42.933" E	90.00
2445	JA_Z1_AJ_1	24° 1' 26.142" N	86° 50' 42.934" E	90.15
2446	JA_Z1_AJ_1	24° 1' 25.817" N	86° 50' 42.934" E	90.08
2447	JA_Z1_AJ_1	24° 1' 25.491" N	86° 50' 42.934" E	90.00
2448	JA_Z1_AJ_1	24° 1' 28.418" N	86° 50' 43.285" E	92.80
2449	JA_Z1_AJ_1	24° 1' 28.093" N	86° 50' 43.285" E	90.84
2450	JA_Z1_AJ_1	24° 1' 27.768" N	86° 50' 43.286" E	90.25
2451	JA_Z1_AJ_1	24° 1' 27.443" N	86° 50' 43.286" E	90.02
2452	JA_Z1_AJ_1	24° 1' 27.118" N	86° 50' 43.286" E	90.18
2453	JA_Z1_AJ_1	24° 1' 26.792" N	86° 50' 43.287" E	90.05
2454	JA_Z1_AJ_1	24° 1' 26.467" N	86° 50' 43.287" E	90.04
2455	JA_Z1_AJ_1	24° 1' 26.142" N	86° 50' 43.288" E	90.20
2456	JA_Z1_AJ_1	24° 1' 25.817" N	86° 50' 43.288" E	90.27
2457	JA_Z1_AJ_1	24° 1' 25.492" N	86° 50' 43.288" E	90.25
2458	JA_Z1_AJ_1	24° 1' 25.167" N	86° 50' 43.289" E	90.16
2459	JA_Z1_AJ_1	24° 1' 28.093" N	86° 50' 43.639" E	91.70
2460	JA_Z1_AJ_1	24° 1' 27.768" N	86° 50' 43.640" E	90.29
2461	JA_Z1_AJ_1	24° 1' 27.443" N	86° 50' 43.640" E	90.19
2462	JA_Z1_AJ_1	24° 1' 27.118" N	86° 50' 43.640" E	89.94
2463	JA_Z1_AJ_1	24° 1' 26.793" N	86° 50' 43.641" E	90.01
2464	JA_Z1_AJ_1	24° 1' 26.468" N	86° 50' 43.641" E	90.08
2465	JA_Z1_AJ_1	24° 1' 26.143" N	86° 50' 43.642" E	90.24
2466	JA_Z1_AJ_1	24° 1' 25.817" N	86° 50' 43.642" E	90.31
2467	JA_Z1_AJ_1	24° 1' 25.492" N	86° 50' 43.642" E	90.36
2468	JA_Z1_AJ_1	24° 1' 25.167" N	86° 50' 43.643" E	90.34
2469	JA_Z1_AJ_1	24° 1' 24.842" N	86° 50' 43.643" E	90.05
2470	JA_Z1_AJ_1	24° 1' 27.444" N	86° 50' 43.994" E	90.22
2471	JA_Z1_AJ_1	24° 1' 27.118" N	86° 50' 43.994" E	90.19
2472	JA_Z1_AJ_1	24° 1' 26.793" N	86° 50' 43.995" E	89.88
2473	JA_Z1_AJ_1	24° 1' 26.468" N	86° 50' 43.995" E	89.89
2474	JA_Z1_AJ_1	24° 1' 26.143" N	86° 50' 43.996" E	90.23
2475	JA_Z1_AJ_1	24° 1' 25.818" N	86° 50' 43.996" E	90.36
2476	JA_Z1_AJ_1	24° 1' 25.493" N	86° 50' 43.996" E	90.41
2477	JA_Z1_AJ_1	24° 1' 25.167" N	86° 50' 43.997" E	90.39
2478	JA_Z1_AJ_1	24° 1' 24.842" N	86° 50' 43.997" E	90.52
2479	JA_Z1_AJ_1	24° 1' 27.119" N	86° 50' 44.348" E	90.11
2480	JA_Z1_AJ_1	24° 1' 26.794" N	86° 50' 44.349" E	89.90
2481	JA_Z1_AJ_1	24° 1' 26.468" N	86° 50' 44.349" E	89.76
2482	JA_Z1_AJ_1	24° 1' 26.143" N	86° 50' 44.350" E	90.25
2483	JA_Z1_AJ_1	24° 1' 25.818" N	86° 50' 44.350" E	90.32
2484	JA_Z1_AJ_1	24° 1' 25.493" N	86° 50' 44.350" E	90.48
2485	JA_Z1_AJ_1	24° 1' 26.794" N	86° 50' 44.703" E	89.97
2486	JA_Z1_AJ_1	24° 1' 26.469" N	86° 50' 44.703" E	89.87
2487	JA_Z1_AJ_1	24° 1' 26.144" N	86° 50' 44.704" E	89.88
2488	JA_Z1_AJ_1	24° 1' 25.818" N	86° 50' 44.704" E	90.25
2489	JA_Z3_AJ_5	23° 59' 27.135" N	86° 50' 44.846" E	85.92
2490	JA_Z1_AJ_1	24° 1' 26.144" N	86° 50' 45.058" E	89.90
2491	JA_Z3_AJ_5	23° 59' 27.460" N	86° 50' 45.199" E	85.99
2492	JA_Z3_AJ_5	23° 59' 27.135" N	86° 50' 45.199" E	86.08
2493	JA_Z3_AJ_5	23° 59' 26.810" N	86° 50' 45.200" E	86.13
2494	JA_Z3_AJ_5	23° 59' 27.461" N	86° 50' 45.553" E	86.05
2495	JA_Z3_AJ_5	23° 59' 27.135" N	86° 50' 45.553" E	86.05
2496	JA_Z3_AJ_5	23° 59' 26.810" N	86° 50' 45.554" E	86.13
2497	JA_Z3_AJ_5	23° 59' 26.485" N	86° 50' 45.554" E	86.31
2498	JA_Z3_AJ_5	23° 59' 27.786" N	86° 50' 45.907" E	86.01
2499	JA_Z3_AJ_5	23° 59' 27.461" N	86° 50' 45.907" E	85.97
2500	JA_Z3_AJ_5	23° 59' 27.136" N	86° 50' 45.90[illegible]" E	[illegible]
2501	JA_Z3_AJ_5	23° 59' 26.811" N	86° 50' 45.908" E	86.34
2502	JA_Z3_AJ_5	23° 59' 26.485" N	86° 50' 45.908" E	86.55
2503	JA_Z3_AJ_5	23° 59' 26.160" N	86° 50' 45.908" E	86.68
2504	JA_Z3_AJ_5	23° 59' 25.835" N	86° 50' 45.909" E	86.79
2505	JA_Z3_AJ_5	23° 59' 28.112" N	86° 50' 46.260" E	86.47
2506	JA_Z3_AJ_5	23° 59' 27.786" N	86° 50' 46.260" E	85.95
2507	JA_Z3_AJ_5	23° 59' 27.461" N	86° 50' 46.261" E	86.19
2508	JA_Z3_AJ_5	23° 59' 27.136" N	86° 50' 46.261" E	86.34
2509	JA_Z3_AJ_5	23° 59' 26.811" N	86° 50' 46.262" E	86.52
2510	JA_Z3_AJ_5	23° 59' 26.486" N	86° 50' 46.262" E	86.76
2511	JA_Z3_AJ_5	23° 59' 26.161" N	86° 50' 46.262" E	86.74
2512	JA_Z3_AJ_5	23° 59' 25.835" N	86° 50' 46.263" E	85.82
2513	JA_Z3_AJ_5	23° 59' 25.510" N	86° 50' 46.263" E	85.50
2514	JA_Z3_AJ_5	23° 59' 28.437" N	86° 50' 46.614" E	86.13
2515	JA_Z3_AJ_5	23° 59' 28.112" N	86° 50' 46.614" E	86.01
2516	JA_Z3_AJ_5	23° 59' 27.787" N	86° 50' 46.614" E	86.19
2517	JA_Z3_AJ_5	23° 59' 27.462" N	86° 50' 46.615" E	86.34
2518	JA_Z3_AJ_5	23° 59' 27.136" N	86° 50' 46.615" E	86.48
2519	JA_Z3_AJ_5	23° 59' 26.811" N	86° 50' 46.616" E	86.66
2520	JA_Z3_AJ_5	23° 59' 26.486" N	86° 50' 46.616" E	86.76
2521	JA_Z3_AJ_5	23° 59' 26.161" N	86° 50' 46.616" E	86.12
2522	JA_Z3_AJ_5	23° 59' 25.836" N	86° 50' 46.617" E	85.54
2523	JA_Z3_AJ_5	23° 59' 25.511" N	86° 50' 46.617" E	85.13
2524	JA_Z3_AJ_5	23° 59' 28.763" N	86° 50' 46.967" E	86.13
2525	JA_Z3_AJ_5	23° 59' 28.437" N	86° 50' 46.967" E	86.07
2526	JA_Z3_AJ_5	23° 59' 28.112" N	86° 50' 46.968" E	86.15
2527	JA_Z3_AJ_5	23° 59' 27.787" N	86° 50' 46.968" E	86.39
2528	JA_Z3_AJ_5	23° 59' 27.462" N	86° 50' 46.969" E	86.40
2529	JA_Z3_AJ_5	23° 59' 27.137" N	86° 50' 46.969" E	86.60
2530	JA_Z3_AJ_5	23° 59' 26.812" N	86° 50' 46.969" E	86.69
2531	JA_Z3_AJ_5	23° 59' 26.487" N	86° 50' 46.970" E	86.66
2532	JA_Z3_AJ_5	23° 59' 26.161" N	86° 50' 46.970" E	85.62
2533	JA_Z3_AJ_5	23° 59' 25.836" N	86° 50' 46.971" E	85.09
2534	JA_Z3_AJ_5	23° 59' 28.763" N	86° 50' 47.321" E	86.18
2535	JA_Z3_AJ_5	23° 59' 28.438" N	86° 50' 47.321" E	86.17
2536	JA_Z3_AJ_5	23° 59' 28.113" N	86° 50' 47.322" E	86.43
2537	JA_Z3_AJ_5	23° 59' 27.788" N	86° 50' 47.322" E	86.38
2538	JA_Z3_AJ_5	23° 59' 27.462" N	86° 50' 47.323" E	86.51
2539	JA_Z3_AJ_5	23° 59' 27.137" N	86° 50' 47.323" E	86.61
2540	JA_Z3_AJ_5	23° 59' 26.812" N	86° 50' 47.323" E	86.62
2541	JA_Z3_AJ_5	23° 59' 26.487" N	86° 50' 47.324" E	85.62
2542	JA_Z3_AJ_5	23° 59' 26.162" N	86° 50' 47.324" E	85.09
2543	JA_Z3_AJ_5	23° 59' 25.837" N	86° 50' 47.325" E	84.90
2544	JA_Z3_AJ_5	23° 59' 29.089" N	86° 50' 47.675" E	86.19
2545	JA_Z3_AJ_5	23° 59' 28.764" N	86° 50' 47.675" E	86.21
2546	JA_Z3_AJ_5	23° 59' 28.438" N	86° 50' 47.675" E	86.29
2547	JA_Z3_AJ_5	23° 59' 28.113" N	86° 50' 47.676" E	86.38
2548	JA_Z3_AJ_5	23° 59' 27.788" N	86° 50' 47.676" E	86.48
2549	JA_Z3_AJ_5	23° 59' 27.463" N	86° 50' 47.676" E	86.57
2550	JA_Z3_AJ_5	23° 59' 27.138" N	86° 50' 47.677" E	86.57
2551	JA_Z3_AJ_5	23° 59' 26.812" N	86° 50' 47.677" E	85.88
2552	JA_Z3_AJ_5	23° 59' 26.487" N	86° 50' 47.678" E	85.65
2553	JA_Z3_AJ_5	23° 59' 26.162" N	86° 50' 47.678" E	84.94
2554	JA_Z3_AJ_5	23° 59' 29.414" N	86° 50' 48.028" E	86.08
2555	JA_Z3_AJ_5	23° 59' 29.089" N	86° 50' 48.028" E	86.30
2556	JA_Z3_AJ_5	23° 59' 28.764" N	86° 50' 48.029" E	86.30
2557	JA_Z3_AJ_5	23° 59' 28.439" N	86° 50' 48.029" E	86.33
2558	JA_Z3_AJ_5	23° 59' 28.113" N	86° 50' 48.030" E	86.42
2559	JA_Z3_AJ_5	23° 59' 27.788" N	86° 50' 48.030" E	86.56
2560	JA_Z3_AJ_5	23° 59' 27.463" N	86° 50' 48.030" E	86.54
2561	JA_Z3_AJ_5	23° 59' 27.138" N	86° 50' 48.031" E	86.40
2562	JA_Z3_AJ_5	23° 59' 26.813" N	86° 50' 48.031" E	85.55
2563	JA_Z3_AJ_5	23° 59' 26.488" N	86° 50' 48.032" E	85.03
2564	JA_Z3_AJ_5	23° 59' 29.740" N	86° 50' 48.382" E	85.87
2565	JA_Z3_AJ_5	23° 59' 29.414" N	86° 50' 48.382" E	86.22
2566	JA_Z3_AJ_5	23° 59' 29.089" N	86° 50' 48.382" E	86.32
2567	JA_Z3_AJ_5	23° 59' 28.764" N	86° 50' 48.383" E	86.30
2568	JA_Z3_AJ_5	23° 59' 28.439" N	86° 50' 48.383" E	86.42
2569	JA_Z3_AJ_5	23° 59' 28.114" N	86° 50' 48.384" E	86.52
2570	JA_Z3_AJ_5	23° 59' 27.789" N	86° 50' 48.384" E	86.53
2571	JA_Z3_AJ_5	23° 59' 27.463" N	86° 50' 48.384" E	86.50
2572	JA_Z3_AJ_5	23° 59' 27.138" N	86° 50' 48.385" E	85.55
2573	JA_Z3_AJ_5	23° 59' 26.813" N	86° 50' 48.385" E	85.20
2574	JA_Z3_AJ_5	23° 59' 26.488" N	86° 50' 48.385" E	85.06
2575	JA_Z3_AJ_5	23° 59' 30.065" N	86° 50' 48.735" E	85.78
2576	JA_Z3_AJ_5	23° 59' 29.740" N	86° 50' 48.736" E	86.14
2577	JA_Z3_AJ_5	23° 59' 29.415" N	86° 50' 48.736" E	86.27
2578	JA_Z3_AJ_5	23° 59' 29.090" N	86° 50' 48.736" E	86.31
2579	JA_Z3_AJ_5	23° 59' 28.764" N	86° 50' 48.737" E	86.32
2580	JA_Z3_AJ_5	23° 59' 28.439" N	86° 50' 48.737" E	86.46
2581	JA_Z3_AJ_5	23° 59' 28.114" N	86° 50' 48.737" E	86.51
2582	JA_Z3_AJ_5	23° 59' 27.789" N	86° 50' 48.738" E	86.55
2583	JA_Z3_AJ_5	23° 59' 27.464" N	86° 50' 48.738" E	86.03
2584	JA_Z3_AJ_5	23° 59' 27.139" N	86° 50' 48.739" E	85.29
2585	JA_Z3_AJ_5	23° 59' 26.813" N	86° 50' 48.739" E	85.12
2586	JA_Z3_AJ_5	23° 59' 30.065" N	86° 50' 49.089" E	85.85
2587	JA_Z3_AJ_5	23° 59' 29.740" N	86° 50' 49.089" E	86.21
2588	JA_Z3_AJ_5	23° 59' 29.415" N	86° 50' 49.090" E	86.27
2589	JA_Z3_AJ_5	23° 59' 29.090" N	86° 50' 49.090" E	86.30
2590	JA_Z3_AJ_5	23° 59' 28.765" N	86° 50' 49.091" E	86.37
2591	JA_Z3_AJ_5	23° 59' 28.440" N	86° 50' 49.091" E	86.49
2592	JA_Z3_AJ_5	23° 59' 28.114" N	86° 50' 49.091" E	86.56
2593	JA_Z3_AJ_5	23° 59' 27.789" N	86° 50' 49.092" E	86.39
2594	JA_Z3_AJ_5	23° 59' 27.464" N	86° 50' 49.092" E	85.36
2595	JA_Z3_AJ_5	23° 59' 27.139" N	86° 50' 49.093" E	85.28
2596	JA_Z3_AJ_5	23° 59' 30.391" N	86° 50' 49.443" E	85.74
2597	JA_Z3_AJ_5	23° 59' 30.066" N	86° 50' 49.443" E	86.07
2598	JA_Z3_AJ_5	23° 59' 29.741" N	86° 50' 49.443" E	86.22
2599	JA_Z3_AJ_5	23° 59' 29.415" N	86° 50' 49.444" E	86.26
2600	JA_Z3_AJ_5	23° 59' 29.090" N	86° 50' 49.444" E	86.32
2601	JA_Z3_AJ_5	23° 59' 28.765" N	86° 50' 49.445" E	86.48
2602	JA_Z3_AJ_5	23° 59' 28.440" N	86° 50' 49.445" E	86.49
2603	JA_Z3_AJ_5	23° 59' 28.115" N	86° 50' 49.445" E	86.55
2604	JA_Z3_AJ_5	23° 59' 27.790" N	86° 50' 49.446" E	85.83
2605	JA_Z3_AJ_5	23° 59' 27.464" N	86° 50' 49.446" E	85.20
2606	JA_Z3_AJ_5	23° 59' 27.139" N	86° 50' 49.446" E	85.27
2607	JA_Z3_AJ_5	23° 59' 30.716" N	86° 50' 49.796" E	85.86
2608	JA_Z3_AJ_5	23° 59' 30.391" N	86° 50' 49.797" E	85.85
2609	JA_Z3_AJ_5	23° 59' 30.066" N	86° 50' 49.797" E	86.15
2610	JA_Z3_AJ_5	23° 59' 29.741" N	86° 50' 49.797" E	86.26
2611	JA_Z3_AJ_5	23° 59' 29.416" N	86° 50' 49.798" E	86.34
2612	JA_Z3_AJ_5	23° 59' 29.091" N	86° 50' 49.798" E	86.39
2613	JA_Z3_AJ_5	23° 59' 28.765" N	86° 50' 49.798" E	86.45
2614	JA_Z3_AJ_5	23° 59' 28.440" N	86° 50' 49.799" E	86.55
2615	JA_Z3_AJ_5	23° 59' 28.115" N	86° 50' 49.799" E	86.24
2616	JA_Z3_AJ_5	23° 59' 27.790" N	86° 50' 49.800" E	85.50
2617	JA_Z3_AJ_5	23° 59' 27.465" N	86° 50' 49.800" E	85.20
2618	JA_Z3_AJ_5	23° 59' 30.717" N	86° 50' 50.150" E	85.95
2619	JA_Z3_AJ_5	23° 59' 30.392" N	86° 50' 50.150" E	85.97
2620	JA_Z3_AJ_5	23° 59' 30.066" N	86° 50' 50.151" E	86.15
2621	JA_Z3_AJ_5	23° 59' 29.741" N	86° 50' 50.151" E	86.29
2622	JA_Z3_AJ_5	23° 59' 29.416" N	86° 50' 50.152" E	86.32
2623	JA_Z3_AJ_5	23° 59' 29.091" N	86° 50' 50.152" E	86.48
2624	JA_Z3_AJ_5	23° 59' 28.766" N	86° 50' 50.152" E	86.42
2625	JA_Z3_AJ_5	23° 59' 28.441" N	86° 50' 50.153" E	86.38

TABLE REPRESENTING ELEVATION (in m) WITH RESPECT TO 10m X 10m GRID WITHIN POTENTIAL SAND GHATS IN JAMTARA DISTRICT OF JHARKHAND STATE

1876	JA_Z1_AJ_1	24° 1' 32.639" N	86° 50' 36.908" E	93.32
1877	JA_Z1_AJ_1	24° 1' 32.314" N	86° 50' 36.908" E	92.19
1878	JA_Z1_AJ_1	24° 1' 31.989" N	86° 50' 36.908" E	91.48
1879	JA_Z1_AJ_1	24° 1' 31.663" N	86° 50' 36.909" E	90.98
1880	JA_Z1_AJ_1	24° 1' 31.338" N	86° 50' 36.909" E	90.75
1881	JA_Z1_AJ_1	24° 1' 31.013" N	86° 50' 36.910" E	90.26
1882	JA_Z1_AJ_1	24° 1' 30.688" N	86° 50' 36.910" E	89.94
1883	JA_Z1_AJ_1	24° 1' 30.363" N	86° 50' 36.910" E	89.96
1884	JA_Z1_AJ_1	24° 1' 30.038" N	86° 50' 36.911" E	90.17
1885	JA_Z1_AJ_1	24° 1' 29.712" N	86° 50' 36.911" E	89.95
1886	JA_Z1_AJ_1	24° 1' 29.387" N	86° 50' 36.912" E	89.97
1887	JA_Z1_AJ_1	24° 1' 29.062" N	86° 50' 36.912" E	89.80
1888	JA_Z3_AJ_11	23° 59' 16.071" N	86° 50' 37.073" E	84.96
1889	JA_Z3_AJ_11	23° 59' 15.746" N	86° 50' 37.073" E	85.03
1890	JA_Z3_AJ_11	23° 59' 15.421" N	86° 50' 37.073" E	85.06
1891	JA_Z3_AJ_11	23° 59' 15.096" N	86° 50' 37.074" E	84.99
1892	JA_Z3_AJ_11	23° 59' 14.771" N	86° 50' 37.074" E	85.12
1893	JA_Z3_AJ_11	23° 59' 14.446" N	86° 50' 37.075" E	85.21
1894	JA_Z3_AJ_11	23° 59' 14.120" N	86° 50' 37.075" E	85.30
1895	JA_Z3_AJ_11	23° 59' 13.795" N	86° 50' 37.075" E	85.32
1896	JA_Z3_AJ_11	23° 59' 13.470" N	86° 50' 37.076" E	85.42
1897	JA_Z3_AJ_11	23° 59' 13.145" N	86° 50' 37.076" E	85.54
1898	JA_Z3_AJ_11	23° 59' 12.820" N	86° 50' 37.077" E	85.66
1899	JA_Z3_AJ_11	23° 59' 12.495" N	86° 50' 37.077" E	85.75
1900	JA_Z3_AJ_11	23° 59' 12.169" N	86° 50' 37.077" E	85.84
1901	JA_Z3_AJ_11	23° 59' 11.844" N	86° 50' 37.078" E	85.89
1902	JA_Z3_AJ_11	23° 59' 11.519" N	86° 50' 37.078" E	85.89
1903	JA_Z3_AJ_11	23° 59' 11.194" N	86° 50' 37.079" E	85.97
1904	JA_Z3_AJ_11	23° 59' 10.869" N	86° 50' 37.079" E	86.01
1905	JA_Z3_AJ_11	23° 59' 10.544" N	86° 50' 37.079" E	86.14
1906	JA_Z3_AJ_11	23° 59' 10.218" N	86° 50' 37.080" E	86.15
1907	JA_Z3_AJ_11	23° 59' 9.893" N	86° 50' 37.080" E	86.26
1908	JA_Z3_AJ_11	23° 59' 9.568" N	86° 50' 37.081" E	86.33
1909	JA_Z3_AJ_11	23° 59' 9.243" N	86° 50' 37.081" E	86.44
1910	JA_Z3_AJ_11	23° 59' 8.918" N	86° 50' 37.081" E	86.42
1911	JA_Z3_AJ_11	23° 59' 8.593" N	86° 50' 37.082" E	86.50
1912	JA_Z3_AJ_11	23° 58' 48.433" N	86° 50' 37.106" E	85.44
1913	JA_Z3_AJ_11	23° 58' 48.107" N	86° 50' 37.106" E	85.06
1914	JA_Z3_AJ_11	23° 58' 47.782" N	86° 50' 37.107" E	84.25
1915	JA_Z3_AJ_11	23° 58' 47.457" N	86° 50' 37.107" E	83.66
1916	JA_Z3_AJ_11	23° 58' 47.132" N	86° 50' 37.108" E	83.66
1917	JA_Z3_AJ_11	23° 58' 46.807" N	86° 50' 37.108" E	83.37
1918	JA_Z3_AJ_11	23° 58' 46.482" N	86° 50' 37.108" E	83.30
1919	JA_Z3_AJ_11	23° 58' 46.156" N	86° 50' 37.109" E	83.81
1920	JA_Z3_AJ_11	23° 58' 45.831" N	86° 50' 37.109" E	83.83
1921	JA_Z3_AJ_11	23° 58' 45.506" N	86° 50' 37.110" E	83.92
1922	JA_Z3_AJ_11	23° 58' 45.181" N	86° 50' 37.110" E	84.07
1923	JA_Z3_AJ_11	23° 58' 44.856" N	86° 50' 37.110" E	84.08
1924	JA_Z3_AJ_11	23° 58' 44.531" N	86° 50' 37.111" E	84.22
1925	JA_Z3_AJ_11	23° 58' 44.205" N	86° 50' 37.111" E	84.19
1926	JA_Z1_AJ_13	24° 1' 52.799" N	86° 50' 37.237" E	90.91
1927	JA_Z1_AJ_13	24° 1' 52.474" N	86° 50' 37.238" E	91.10
1928	JA_Z1_AJ_13	24° 1' 52.149" N	86° 50' 37.238" E	91.13
1929	JA_Z1_AJ_13	24° 1' 51.824" N	86° 50' 37.238" E	91.42
1930	JA_Z1_AJ_13	24° 1' 51.499" N	86° 50' 37.239" E	91.58
1931	JA_Z1_AJ_13	24° 1' 51.173" N	86° 50' 37.239" E	91.74
1932	JA_Z1_AJ_13	24° 1' 50.848" N	86° 50' 37.240" E	91.54
1933	JA_Z1_AJ_13	24° 1' 50.523" N	86° 50' 37.240" E	91.13
1934	JA_Z1_AJ_1	24° 1' 35.566" N	86° 50' 37.258" E	94.72
1935	JA_Z1_AJ_1	24° 1' 35.241" N	86° 50' 37.258" E	94.73
1936	JA_Z1_AJ_1	24° 1' 34.915" N	86° 50' 37.259" E	94.57
1937	JA_Z1_AJ_1	24° 1' 34.590" N	86° 50' 37.259" E	94.44
1938	JA_Z1_AJ_1	24° 1' 34.265" N	86° 50' 37.260" E	94.42
1939	JA_Z1_AJ_1	24° 1' 33.940" N	86° 50' 37.260" E	94.20
1940	JA_Z1_AJ_1	24° 1' 33.615" N	86° 50' 37.260" E	94.21
1941	JA_Z1_AJ_1	24° 1' 33.290" N	86° 50' 37.261" E	94.17
1942	JA_Z1_AJ_1	24° 1' 32.964" N	86° 50' 37.261" E	94.18
1943	JA_Z1_AJ_1	24° 1' 32.639" N	86° 50' 37.262" E	93.87
1944	JA_Z1_AJ_1	24° 1' 32.314" N	86° 50' 37.262" E	93.12
1945	JA_Z1_AJ_1	24° 1' 31.989" N	86° 50' 37.262" E	91.99
1946	JA_Z1_AJ_1	24° 1' 31.664" N	86° 50' 37.263" E	91.27
1947	JA_Z1_AJ_1	24° 1' 31.339" N	86° 50' 37.263" E	90.75
1948	JA_Z1_AJ_1	24° 1' 31.013" N	86° 50' 37.264" E	90.60
1949	JA_Z1_AJ_1	24° 1' 30.688" N	86° 50' 37.264" E	90.26
1950	JA_Z1_AJ_1	24° 1' 30.363" N	86° 50' 37.264" E	89.94
1951	JA_Z1_AJ_1	24° 1' 30.038" N	86° 50' 37.265" E	89.90
1952	JA_Z1_AJ_1	24° 1' 29.713" N	86° 50' 37.265" E	89.84
1953	JA_Z1_AJ_1	24° 1' 29.388" N	86° 50' 37.266" E	89.89
1954	JA_Z1_AJ_1	24° 1' 29.062" N	86° 50' 37.266" E	89.88
1955	JA_Z1_AJ_1	24° 1' 28.737" N	86° 50' 37.266" E	89.84
1956	JA_Z3_AJ_11	23° 59' 16.397" N	86° 50' 37.426" E	84.95
1957	JA_Z3_AJ_11	23° 59' 16.072" N	86° 50' 37.427" E	84.98
1958	JA_Z3_AJ_11	23° 59' 15.747" N	86° 50' 37.427" E	84.75
1959	JA_Z3_AJ_11	23° 59' 15.421" N	86° 50' 37.427" E	84.90
1960	JA_Z3_AJ_11	23° 59' 15.096" N	86° 50' 37.428" E	85.04
1961	JA_Z3_AJ_11	23° 59' 14.771" N	86° 50' 37.428" E	85.27
1962	JA_Z3_AJ_11	23° 59' 14.446" N	86° 50' 37.429" E	85.31
1963	JA_Z3_AJ_11	23° 59' 14.121" N	86° 50' 37.429" E	85.22
1964	JA_Z3_AJ_11	23° 59' 13.796" N	86° 50' 37.429" E	85.41
1965	JA_Z3_AJ_11	23° 59' 13.470" N	86° 50' 37.430" E	85.54
1966	JA_Z3_AJ_11	23° 59' 13.145" N	86° 50' 37.430" E	85.67
1967	JA_Z3_AJ_11	23° 59' 12.820" N	86° 50' 37.431" E	85.80
1968	JA_Z3_AJ_11	23° 59' 12.495" N	86° 50' 37.431" E	85.86
1969	JA_Z3_AJ_11	23° 59' 12.170" N	86° 50' 37.431" E	85.84
1970	JA_Z3_AJ_11	23° 59' 11.845" N	86° 50' 37.432" E	85.98
1971	JA_Z3_AJ_11	23° 59' 11.519" N	86° 50' 37.432" E	85.88
1972	JA_Z3_AJ_11	23° 59' 11.194" N	86° 50' 37.432" E	86.08
1973	JA_Z3_AJ_11	23° 59' 10.869" N	86° 50' 37.433" E	86.16
1974	JA_Z3_AJ_11	23° 59' 10.544" N	86° 50' 37.433" E	86.30
1975	JA_Z3_AJ_11	23° 59' 10.219" N	86° 50' 37.434" E	86.39
1976	JA_Z3_AJ_11	23° 59' 9.894" N	86° 50' 37.434" E	86.44
1977	JA_Z3_AJ_11	23° 59' 9.568" N	86° 50' 37.434" E	86.53
1978	JA_Z3_AJ_11	23° 59' 9.243" N	86° 50' 37.435" E	86.57
1979	JA_Z3_AJ_11	23° 58' 48.108" N	86° 50' 37.460" E	85.36
1980	JA_Z3_AJ_11	23° 58' 47.783" N	86° 50' 37.461" E	84.80
1981	JA_Z3_AJ_11	23° 58' 47.457" N	86° 50' 37.461" E	84.17
1982	JA_Z3_AJ_11	23° 58' 47.132" N	86° 50' 37.462" E	83.64
1983	JA_Z3_AJ_11	23° 58' 46.807" N	86° 50' 37.462" E	83.48
1984	JA_Z3_AJ_11	23° 58' 46.482" N	86° 50' 37.462" E	83.30
1985	JA_Z3_AJ_11	23° 58' 46.157" N	86° 50' 37.463" E	83.47
1986	JA_Z3_AJ_11	23° 58' 45.832" N	86° 50' 37.463" E	83.84
1987	JA_Z3_AJ_11	23° 58' 45.506" N	86° 50' 37.463" E	83.89
1988	JA_Z3_AJ_11	23° 58' 45.181" N	86° 50' 37.464" E	84.09
1989	JA_Z3_AJ_11	23° 58' 44.856" N	86° 50' 37.464" E	84.12
1990	JA_Z3_AJ_11	23° 58' 44.531" N	86° 50' 37.465" E	84.19
1991	JA_Z3_AJ_11	23° 58' 44.206" N	86° 50' 37.465" E	84.24
1992	JA_Z3_AJ_11	23° 58' 43.881" N	86° 50' 37.465" E	84.28
1993	JA_Z1_AJ_13	24° 1' 52.474" N	86° 50' 37.592" E	91.23
1994	JA_Z1_AJ_13	24° 1' 52.149" N	86° 50' 37.592" E	91.36
1995	JA_Z1_AJ_13	24° 1' 51.824" N	86° 50' 37.592" E	91.70
1996	JA_Z1_AJ_13	24° 1' 51.499" N	86° 50' 37.593" E	91.83
1997	JA_Z1_AJ_13	24° 1' 51.174" N	86° 50' 37.593" E	91.78
1998	JA_Z1_AJ_13	24° 1' 50.849" N	86° 50' 37.594" E	91.04
1999	JA_Z1_AJ_13	24° 1' 50.523" N	86° 50' 37.594" E	91.17
2000	JA_Z1_AJ_1	24° 1' 35.241" N	86° 50' 37.612" E	94.70
2001	JA_Z1_AJ_1	24° 1' 34.916" N	86° 50' 37.613" E	94.80
2002	JA_Z1_AJ_1	24° 1' 34.591" N	86° 50' 37.613" E	94.78
2003	JA_Z1_AJ_1	24° 1' 34.265" N	86° 50' 37.614" E	94.70
2004	JA_Z1_AJ_1	24° 1' 33.940" N	86° 50' 37.614" E	94.39
2005	JA_Z1_AJ_1	24° 1' 33.615" N	86° 50' 37.614" E	94.17
2006	JA_Z1_AJ_1	24° 1' 33.290" N	86° 50' 37.615" E	94.30
2007	JA_Z1_AJ_1	24° 1' 32.965" N	86° 50' 37.615" E	94.20
2008	JA_Z1_AJ_1	24° 1' 32.640" N	86° 50' 37.616" E	93.88
2009	JA_Z1_AJ_1	24° 1' 32.314" N	86° 50' 37.616" E	93.87
2010	JA_Z1_AJ_1	24° 1' 31.989" N	86° 50' 37.616" E	92.93
2011	JA_Z1_AJ_1	24° 1' 31.664" N	86° 50' 37.617" E	91.96
2012	JA_Z1_AJ_1	24° 1' 31.339" N	86° 50' 37.617" E	91.18
2013	JA_Z1_AJ_1	24° 1' 31.014" N	86° 50' 37.618" E	90.77
2014	JA_Z1_AJ_1	24° 1' 30.689" N	86° 50' 37.618" E	90.50
2015	JA_Z1_AJ_1	24° 1' 30.363" N	86° 50' 37.618" E	90.20
2016	JA_Z1_AJ_1	24° 1' 30.038" N	86° 50' 37.619" E	89.94
2017	JA_Z1_AJ_1	24° 1' 29.713" N	86° 50' 37.619" E	89.72
2018	JA_Z1_AJ_1	24° 1' 29.388" N	86° 50' 37.620" E	90.05
2019	JA_Z1_AJ_1	24° 1' 29.063" N	86° 50' 37.620" E	90.12
2020	JA_Z1_AJ_1	24° 1' 28.738" N	86° 50' 37.620" E	89.95
2021	JA_Z1_AJ_1	24° 1' 28.413" N	86° 50' 37.621" E	89.78
2022	JA_Z3_AJ_11	23° 59' 16.397" N	86° 50' 37.780" E	85.03
2023	JA_Z3_AJ_11	23° 59' 16.072" N	86° 50' 37.781" E	84.97
2024	JA_Z3_AJ_11	23° 59' 15.747" N	86° 50' 37.781" E	84.91
2025	JA_Z3_AJ_11	23° 59' 15.422" N	86° 50' 37.781" E	85.03
2026	JA_Z3_AJ_11	23° 59' 15.097" N	86° 50' 37.782" E	85.15
2027	JA_Z3_AJ_11	23° 59' 14.771" N	86° 50' 37.782" E	85.36
2028	JA_Z3_AJ_11	23° 59' 14.446" N	86° 50' 37.782" E	85.59
2029	JA_Z3_AJ_11	23° 59' 14.121" N	86° 50' 37.783" E	85.72
2030	JA_Z3_AJ_11	23° 59' 13.796" N	86° 50' 37.783" E	85.94
2031	JA_Z3_AJ_11	23° 59' 13.471" N	86° 50' 37.784" E	86.12
2032	JA_Z3_AJ_11	23° 59' 13.146" N	86° 50' 37.784" E	86.16
2033	JA_Z3_AJ_11	23° 59' 12.820" N	86° 50' 37.784" E	85.93
2034	JA_Z3_AJ_11	23° 59' 12.495" N	86° 50' 37.785" E	86.34
2035	JA_Z3_AJ_11	23° 59' 12.170" N	86° 50' 37.785" E	86.69
2036	JA_Z3_AJ_11	23° 59' 11.845" N	86° 50' 37.786" E	86.76
2037	JA_Z3_AJ_11	23° 59' 11.520" N	86° 50' 37.786" E	86.86
2038	JA_Z3_AJ_11	23° 59' 11.195" N	86° 50' 37.786" E	86.83
2039	JA_Z3_AJ_11	23° 59' 10.869" N	86° 50' 37.787" E	86.95
2040	JA_Z3_AJ_11	23° 59' 10.544" N	86° 50' 37.787" E	86.71
2041	JA_Z3_AJ_11	23° 59' 10.219" N	86° 50' 37.788" E	86.70
2042	JA_Z3_AJ_11	23° 59' 9.894" N	86° 50' 37.788" E	86.80
2043	JA_Z3_AJ_11	23° 59' 9.569" N	86° 50' 37.788" E	86.81
2044	JA_Z3_AJ_11	23° 58' 47.783" N	86° 50' 37.815" E	85.24
2045	JA_Z3_AJ_11	23° 58' 47.458" N	86° 50' 37.815" E	84.53
2046	JA_Z3_AJ_11	23° 58' 47.133" N	86° 50' 37.815" E	84.02
2047	JA_Z3_AJ_11	23° 58' 46.807" N	86° 50' 37.816" E	83.55
2048	JA_Z3_AJ_11	23° 58' 46.482" N	86° 50' 37.816" E	83.28
2049	JA_Z3_AJ_11	23° 58' 46.157" N	86° 50' 37.817" E	83.42
2050	JA_Z3_AJ_11	23° 58' 45.832" N	86° 50' 37.817" E	83.57
2051	JA_Z3_AJ_11	23° 58' 45.507" N	86° 50' 37.817" E	83.80
2052	JA_Z3_AJ_11	23° 58' 45.182" N	86° 50' 37.818" E	84.01
2053	JA_Z3_AJ_11	23° 58' 44.857" N	86° 50' 37.818" E	84.08
2054	JA_Z3_AJ_11	23° 58' 44.531" N	86° 50' 37.819" E	84.15
2055	JA_Z3_AJ_11	23° 58' 44.206" N	86° 50' 37.819" E	84.24
2056	JA_Z3_AJ_11	23° 58' 43.881" N	86° 50' 37.819" E	84.21
2057	JA_Z3_AJ_11	23° 58' 43.556" N	86° 50' 37.820" E	84.23
2058	JA_Z1_AJ_13	24° 1' 51.499" N	86° 50' 37.947" E	91.76
2059	JA_Z1_AJ_13	24° 1' 51.174" N	86° 50' 37.947" E	90.43
2060	JA_Z1_AJ_13	24° 1' 50.849" N	86° 50' 37.948" E	91.15
2061	JA_Z1_AJ_1	24° 1' 34.916" N	86° 50' 37.967" E	94.41
2062	JA_Z1_AJ_1	24° 1' 34.591" N	86° 50' 37.967" E	94.65
2063	JA_Z1_AJ_1	24° 1' 34.266" N	86° 50' 37.968" E	94.74
2064	JA_Z1_AJ_1	24° 1' 33.941" N	86° 50' 37.968" E	94.61
2065	JA_Z1_AJ_1	24° 1' 33.615" N	86° 50' 37.968" E	94.25
2066	JA_Z1_AJ_1	24° 1' 33.290" N	86° 50' 37.969" E	94.11
2067	JA_Z1_AJ_1	24° 1' 32.965" N	86° 50' 37.969" E	94.07
2068	JA_Z1_AJ_1	24° 1' 32.640" N	86° 50' 37.970" E	93.93
2069	JA_Z1_AJ_1	24° 1' 32.315" N	86° 50' 37.970" E	93.95
2070	JA_Z1_AJ_1	24° 1' 31.990" N	86° 50' 37.970" E	93.52
2071	JA_Z1_AJ_1	24° 1' 31.664" N	86° 50' 37.971" E	92.63
2072	JA_Z1_AJ_1	24° 1' 31.339" N	86° 50' 37.971" E	91.81
2073	JA_Z1_AJ_1	24° 1' 31.014" N	86° 50' 37.972" E	91.24
2074	JA_Z1_AJ_1	24° 1' 30.689" N	86° 50' 37.972" E	90.67
2075	JA_Z1_AJ_1	24° 1' 30.364" N	86° 50' 37.972" E	90.24
2076	JA_Z1_AJ_1	24° 1' 30.039" N	86° 50' 37.973" E	90.02
2077	JA_Z1_AJ_1	24° 1' 29.714" N	86° 50' 37.973" E	89.68
2078	JA_Z1_AJ_1	24° 1' 29.388" N	86° 50' 37.974" E	89.81
2079	JA_Z1_AJ_1	24° 1' 29.063" N	86° 50' 37.974" E	89.94
2080	JA_Z1_AJ_1	24° 1' 28.738" N	86° 50' 37.974" E	89.84
2081	JA_Z1_AJ_1	24° 1' 28.413" N	86° 50' 37.975" E	89.79
2082	JA_Z1_AJ_1	24° 1' 28.088" N	86° 50' 37.975" E	89.62
2083	JA_Z3_AJ_11	23° 59' 16.072" N	86° 50' 38.134" E	84.89
2084	JA_Z3_AJ_11	23° 59' 15.747" N	86° 50' 38.135" E	85.01
2085	JA_Z3_AJ_11	23° 59' 15.422" N	86° 50' 38.135" E	85.12
2086	JA_Z3_AJ_11	23° 59' 15.097" N	86° 50' 38.136" E	85.40
2087	JA_Z3_AJ_11	23° 59' 14.772" N	86° 50' 38.136" E	85.60
2088	JA_Z3_AJ_11	23° 59' 14.447" N	86° 50' 38.136" E	85.75
2089	JA_Z3_AJ_11	23° 59' 14.121" N	86° 50' 38.137" E	85.95
2090	JA_Z3_AJ_11	23° 59' 13.796" N	86° 50' 38.137" E	86.22
2091	JA_Z3_AJ_11	23° 59' 13.471" N	86° 50' 38.138" E	86.41
2092	JA_Z3_AJ_11	23° 59' 13.146" N	86° 50' 38.138" E	86.48
2093	JA_Z3_AJ_11	23° 59' 12.821" N	86° 50' 38.138" E	86.57
2094	JA_Z3_AJ_11	23° 59' 12.496" N	86° 50' 38.139" E	86.72
2095	JA_Z3_AJ_11	23° 59' 12.170" N	86° 50' 38.139" E	86.88
2096	JA_Z3_AJ_11	23° 59' 11.845" N	86° 50' 38.140" E	86.72
2097	JA_Z3_AJ_11	23° 59' 11.520" N	86° 50' 38.140" E	86.83
2098	JA_Z3_AJ_11	23° 59' 11.195" N	86° 50' 38.140" E	86.99
2099	JA_Z3_AJ_11	23° 59' 10.870" N	86° 50' 38.141" E	87.07
2100	JA_Z3_AJ_11	23° 59' 10.545" N	86° 50' 38.141" E	86.89
2101	JA_Z3_AJ_11	23° 59' 10.219" N	86° 50' 38.141" E	86.79
2102	JA_Z3_AJ_11	23° 58' 47.133" N	86° 50' 38.169" E	84.28
2103	JA_Z3_AJ_11	23° 58' 46.808" N	86° 50' 38.170" E	83.83
2104	JA_Z3_AJ_11	23° 58' 46.483" N	86° 50' 38.170" E	83.41
2105	JA_Z3_AJ_11	23° 58' 46.158" N	86° 50' 38.170" E	83.41
2106	JA_Z3_AJ_11	23° 58' 45.832" N	86° 50' 38.171" E	83.44
2107	JA_Z3_AJ_11	23° 58' 45.507" N	86° 50' 38.171" E	83.54
2108	JA_Z3_AJ_11	23° 58' 45.182" N	86° 50' 38.172" E	83.87
2109	JA_Z3_AJ_11	23° 58' 44.857" N	86° 50' 38.172" E	84.03
2110	JA_Z3_AJ_11	23° 58' 44.532" N	86° 50' 38.172" E	84.07
2111	JA_Z3_AJ_11	23° 58' 44.207" N	86° 50' 38.173" E	84.16
2112	JA_Z3_AJ_11	23° 58' 43.881" N	86° 50' 38.173" E	84.25
2113	JA_Z3_AJ_11	23° 58' 43.556" N	86° 50' 38.174" E	84.20
2114	JA_Z3_AJ_11	23° 58' 43.231" N	86° 50' 38.174" E	84.24
2115	JA_Z1_AJ_1	24° 1' 34.266" N	86° 50' 38.322" E	94.94
2116	JA_Z1_AJ_1	24° 1' 33.941" N	86° 50' 38.322" E	94.21
2117	JA_Z1_AJ_1	24° 1' 33.616" N	86° 50' 38.322" E	94.13
2118	JA_Z1_AJ_1	24° 1' 33.291" N	86° 50' 38.323" E	93.98
2119	JA_Z1_AJ_1	24° 1' 32.965" N	86° 50' 38.323" E	94.17
2120	JA_Z1_AJ_1	24° 1' 32.640" N	86° 50' 38.324" E	94.39
2121	JA_Z1_AJ_1	24° 1' 32.315" N	86° 50' 38.324" E	94.39
2122	JA_Z1_AJ_1	24° 1' 31.990" N	86° 50' 38.324" E	93.69
2123	JA_Z1_AJ_1	24° 1' 31.665" N	86° 50' 38.325" E	93.55
2124	JA_Z1_AJ_1	24° 1' 31.340" N	86° 50' 38.325" E	92.71
2125	JA_Z1_AJ_1	24° 1' 31.015" N	86° 50' 38.326" E	91.67
2126	JA_Z1_AJ_1	24° 1' 30.689" N	86° 50' 38.326" E	91.18
2127	JA_Z1_AJ_1	24° 1' 30.364" N	86° 50' 38.326" E	90.31
2128	JA_Z1_AJ_1	24° 1' 30.039" N	86° 50' 38.327" E	90.21
2129	JA_Z1_AJ_1	24° 1' 29.714" N	86° 50' 38.327" E	89.96
2130	JA_Z1_AJ_1	24° 1' 29.389" N	86° 50' 38.328" E	89.63
2131	JA_Z1_AJ_1	24° 1' 29.064" N	86° 50' 38.328" E	90.02
2132	JA_Z1_AJ_1	24° 1' 28.738" N	86° 50' 38.328" E	89.74
2133	JA_Z1_AJ_1	24° 1' 28.413" N	86° 50' 38.329" E	90.04
2134	JA_Z1_AJ_1	24° 1' 28.088" N	86° 50' 38.329" E	89.74
2135	JA_Z3_AJ_11	23° 59' 15.748" N	86° 50' 38.489" E	85.13
2136	JA_Z3_AJ_11	23° 59' 15.422" N	86° 50' 38.489" E	85.34
2137	JA_Z3_AJ_11	23° 59' 15.097" N	86° 50' 38.490" E	85.65
2138	JA_Z3_AJ_11	23° 59' 14.772" N	86° 50' 38.490" E	85.71
2139	JA_Z3_AJ_11	23° 59' 14.447" N	86° 50' 38.490" E	85.91
2140	JA_Z3_AJ_11	23° 59' 14.122" N	86° 50' 38.491" E	86.15
2141	JA_Z3_AJ_11	23° 59' 13.797" N	86° 50' 38.491" E	86.35
2142	JA_Z3_AJ_11	23° 59' 13.471" N	86° 50' 38.491" E	86.53
2143	JA_Z3_AJ_11	23° 59' 13.146" N	86° 50' 38.492" E	86.54
2144	JA_Z3_AJ_11	23° 59' 12.821" N	86° 50' 38.492" E	86.71
2145	JA_Z3_AJ_11	23° 59' 12.496" N	86° 50' 38.493" E	86.91
2146	JA_Z3_AJ_11	23° 59' 12.171" N	86° 50' 38.493" E	86.76
2147	JA_Z3_AJ_11	23° 59' 11.846" N	86° 50' 38.493" E	86.93
2148	JA_Z3_AJ_11	23° 59' 11.521" N	86° 50' 38.494" E	86.99
2149	JA_Z3_AJ_11	23° 59' 11.195" N	86° 50' 38.494" E	87.11
2150	JA_Z3_AJ_11	23° 59' 10.870" N	86° 50' 38.495" E	87.13
2151	JA_Z3_AJ_11	23° 59' 10.545" N	86° 50' 38.495" E	86.83
2152	JA_Z3_AJ_11	23° 58' 46.808" N	86° 50' 38.524" E	84.19
2153	JA_Z3_AJ_11	23° 58' 46.483" N	86° 50' 38.524" E	83.65
2154	JA_Z3_AJ_11	23° 58' 46.158" N	86° 50' 38.524" E	83.40
2155	JA_Z3_AJ_11	23° 58' 45.833" N	86° 50' 38.525" E	83.38
2156	JA_Z3_AJ_11	23° 58' 45.508" N	86° 50' 38.525" E	83.48
2157	JA_Z3_AJ_11	23° 58' 45.182" N	86° 50' 38.526" E	83.61
2158	JA_Z3_AJ_11	23° 58' 44.857" N	86° 50' 38.526" E	83.08
2159	JA_Z3_AJ_11	23° 58' 44.532" N	86° 50' 38.526" E	84.10
2160	JA_Z3_AJ_11	23° 58' 44.207" N	86° 50' 38.527" E	84.08
2161	JA_Z3_AJ_11	23° 58' 43.882" N	86° 50' 38.527" E	84.24
2162	JA_Z3_AJ_11	23° 58' 43.557" N	86° 50' 38.527" E	84.26
2163	JA_Z1_AJ_1	24° 1' 33.941" N	86° 50' 38.676" E	94.17
2164	JA_Z1_AJ_1	24° 1' 33.616" N	86° 50' 38.676" E	94.36
2165	JA_Z1_AJ_1	24° 1' 33.291" N	86° 50' 38.677" E	93.99
2166	JA_Z1_AJ_1	24° 1' 32.966" N	86° 50' 38.677" E	94.36
2167	JA_Z1_AJ_1	24° 1' 32.641" N	86° 50' 38.678" E	94.36
2168	JA_Z1_AJ_1	24° 1' 32.316" N	86° 50' 38.678" E	94.07
2169	JA_Z1_AJ_1	24° 1' 31.990" N	86° 50' 38.678" E	93.97
2170	JA_Z1_AJ_1	24° 1' 31.665" N	86° 50' 38.679" E	94.09
2171	JA_Z1_AJ_1	24° 1' 31.340" N	86° 50' 38.679" E	92.61
2172	JA_Z1_AJ_1	24° 1' 31.015" N	86° 50' 38.680" E	92.58
2173	JA_Z1_AJ_1	24° 1' 30.690" N	86° 50' 38.680" E	91.29
2174	JA_Z1_AJ_1	24° 1' 30.365" N	86° 50' 38.680" E	90.68
2175	JA_Z1_AJ_1	24° 1' 30.039" N	86° 50' 38.681" E	90.17
2176	JA_Z1_AJ_1	24° 1' 29.714" N	86° 50' 38.681" E	90.06
2177	JA_Z1_AJ_1	24° 1' 29.389" N	86° 50' 38.682" E	89.81
2178	JA_Z1_AJ_1	24° 1' 29.064" N	86° 50' 38.682" E	89.65
2179	JA_Z1_AJ_1	24° 1' 28.739" N	86° 50' 38.682" E	89.52
2180	JA_Z1_AJ_1	24° 1' 28.414" N	86° 50' 38.683" E	89.70
2181	JA_Z1_AJ_1	24° 1' 28.088" N	86° 50' 38.683" E	89.78
2182	JA_Z1_AJ_1	24° 1' 27.763" N	86° 50' 38.684" E	90.82
2183	JA_Z3_AJ_11	23° 59' 15.748" N	86° 50' 38.843" E	85.23
2184	JA_Z3_AJ_11	23° 59' 15.423" N	86° 50' 38.843" E	85.51
2185	JA_Z3_AJ_11	23° 59' 15.098" N	86° 50' 38.843" E	85.71
2186	JA_Z3_AJ_11	23° 59' 14.772" N	86° 50' 38.844" E	85.91
2187	JA_Z3_AJ_11	23° 59' 14.447" N	86° 50' 38.844" E	86.05
2188	JA_Z3_AJ_11	23° 59' 14.122" N	86° 50' 38.845" E	86.44
2189	JA_Z3_AJ_11	23° 59' 13.797" N	86° 50' 38.845" E	86.70
2190	JA_Z3_AJ_11	23° 59' 13.472" N	86° 50' 38.845" E	86.54
2191	JA_Z3_AJ_11	23° 59' 13.147" N	86° 50' 38.846" E	86.66
2192	JA_Z3_AJ_11	23° 59' 12.822" N	86° 50' 38.846" E	86.79
2193	JA_Z3_AJ_11	23° 59' 12.496" N	86° 50' 38.847" E	86.71
2194	JA_Z3_AJ_11	23° 59' 12.171" N	86° 50' 38.847" E	86.78
2195	JA_Z3_AJ_11	23° 59' 11.846" N	86° 50' 38.847" E	87.02
2196	JA_Z3_AJ_11	23° 59' 11.521" N	86° 50' 38.848" E	87.08
2197	JA_Z3_AJ_11	23° 59' 11.196" N	86° 50' 38.848" E	87.17
2198	JA_Z3_AJ_11	23° 58' 46.483" N	86° 50' 38.878" E	83.74
2199	JA_Z3_AJ_11	23° 58' 46.158" N	86° 50' 38.878" E	83.51
2200	JA_Z3_AJ_11	23° 58' 45.833" N	86° 50' 38.879" E	83.42
2201	JA_Z3_AJ_11	23° 58' 45.508" N	86° 50' 38.879" E	83.44
2202	JA_Z3_AJ_11	23° 58' 45.183" N	86° 50' 38.879" E	83.53
2203	JA_Z3_AJ_11	23° 58' 44.858" N	86° 50' 38.880" E	83.57
2204	JA_Z3_AJ_11	23° 58' 44.532" N	86° 50' 38.880" E	84.09
2205	JA_Z3_AJ_11	23° 58' 44.207" N	86° 50' 38.881" E	84.09
2206	JA_Z1_AJ_1	24° 1' 33.617" N	86° 50' 39.031" E	94.30
2207	JA_Z1_AJ_1	24° 1' 33.291" N	86° 50' 39.031" E	94.26
2208	JA_Z1_AJ_1	24° 1' 32.966" N	86° 50' 39.031" E	94.26
2209	JA_Z1_AJ_1	24° 1' 32.641" N	86° 50' 39.032" E	94.21
2210	JA_Z1_AJ_1	24° 1' 32.316" N	86° 50' 39.032" E	94.12
2211	JA_Z1_AJ_1	24° 1' 31.991" N	86° 50' 39.032" E	93.78
2212	JA_Z1_AJ_1	24° 1' 31.666" N	86° 50' 39.033" E	94.06
2213	JA_Z1_AJ_1	24° 1' 31.340" N	86° 50' 39.033" E	93.04
2214	JA_Z1_AJ_1	24° 1' 31.015" N	86° 50' 39.034" E	92.47
2215	JA_Z1_AJ_1	24° 1' 30.690" N	86° 50' 39.034" E	91.79
2216	JA_Z1_AJ_1	24° 1' 30.365" N	86° 50' 39.034" E	91.08
2217	JA_Z1_AJ_1	24° 1' 30.040" N	86° 50' 39.035" E	90.56
2218	JA_Z1_AJ_1	24° 1' 29.715" N	86° 50' 39.035" E	90.05
2219	JA_Z1_AJ_1	24° 1' 29.389" N	86° 50' 39.036" E	89.95
2220	JA_Z1_AJ_1	24° 1' 29.064" N	86° 50' 39.036" E	89.77
2221	JA_Z1_AJ_1	24° 1' 28.739" N	86° 50' 39.036" E	89.90
2222	JA_Z1_AJ_1	24° 1' 28.414" N	86° 50' 39.037" E	89.69
2223	JA_Z1_AJ_1	24° 1' 28.089" N	86° 50' 39.037" E	90.91
2224	JA_Z1_AJ_1	24° 1' 27.764" N	86° 50' 39.038" E	90.59
2225	JA_Z1_AJ_1	24° 1' 27.438" N	86° 50' 39.038" E	91.03
2226	JA_Z3_AJ_11	23° 59' 15.423" N	86° 50' 39.197" E	85.71
2227	JA_Z3_AJ_11	23° 59' 15.098" N	86° 50' 39.197" E	85.71
2228	JA_Z3_AJ_11	23° 59' 14.773" N	86° 50' 39.198" E	86.36
2229	JA_Z3_AJ_11	23° 59' 14.448" N	86° 50' 39.198" E	86.55
2230	JA_Z3_AJ_11	23° 59' 14.123" N	86° 50' 39.199" E	86.79
2231	JA_Z3_AJ_11	23° 59' 13.797" N	86° 50' 39.199" E	86.09
2232	JA_Z3_AJ_11	23° 59' 13.472" N	86° 50' 39.199" E	86.55
2233	JA_Z3_AJ_11	23° 59' 13.147" N	86° 50' 39.200" E	86.71
2234	JA_Z3_AJ_11	23° 59' 12.822" N	86° 50' 39.200" E	86.80
2235	JA_Z3_AJ_11	23° 59' 12.497" N	86° 50' 39.200" E	86.80
2236	JA_Z3_AJ_11	23° 59' 12.172" N	86° 50' 39.201" E	87.14
2237	JA_Z3_AJ_11	23° 59' 11.846" N	86° 50' 39.201" E	87.31
2238	JA_Z3_AJ_11	23° 59' 11.521" N	86° 50' 39.202" E	87.28
2239	JA_Z3_AJ_11	23° 58' 46.159" N	86° 50' 39.232" E	83.57
2240	JA_Z3_AJ_11	23° 58' 45.833" N	86° 50' 39.233" E	83.36
2241	JA_Z3_AJ_11	23° 58' 45.508" N	86° 50' 39.233" E	83.39
2242	JA_Z3_AJ_11	23° 58' 45.183" N	86° 50' 39.233" E	83.60
2243	JA_Z3_AJ_11	23° 58' 44.858" N	86° 50' 39.234" E	83.50
2244	JA_Z1_AJ_1	24° 1' 32.967" N	86° 50' 39.385" E	94.61
2245	JA_Z1_AJ_1	24° 1' 32.641" N	86° 50' 39.386" E	94.19
2246	JA_Z1_AJ_1	24° 1' 32.316" N	86° 50' 39.386" E	94.01
2247	JA_Z1_AJ_1	24° 1' 31.991" N	86° 50' 39.386" E	93.72
2248	JA_Z1_AJ_1	24° 1' 31.666" N	86° 50' 39.387" E	93.65
2249	JA_Z1_AJ_1	24° 1' 31.341" N	86° 50' 39.387" E	93.32
2250	JA_Z1_AJ_1	24° 1' 31.016" N	86° 50' 39.388" E	93.39

जिला खनन पदाधिकारी
जामताड़ा

TABLE REPRESENTING ELEVATION (in m) WITH RESPECT TO 10m X 10m GRID WITHIN POTENTIAL SAND GHATS IN JAMTARA DISTRICT OF JHARKHAND STATE

1501	JA_Z1_AJ_1	24° 1' 35.889" N	86° 50' 35.134" E	93.52
1502	JA_Z1_AJ_1	24° 1' 35.564" N	86° 50' 35.134" E	93.41
1503	JA_Z1_AJ_1	24° 1' 35.238" N	86° 50' 35.134" E	93.40
1504	JA_Z1_AJ_1	24° 1' 34.913" N	86° 50' 35.135" E	93.50
1505	JA_Z1_AJ_1	24° 1' 34.588" N	86° 50' 35.135" E	93.46
1506	JA_Z1_AJ_1	24° 1' 34.263" N	86° 50' 35.136" E	93.32
1507	JA_Z1_AJ_1	24° 1' 33.938" N	86° 50' 35.136" E	92.44
1508	JA_Z1_AJ_1	24° 1' 33.613" N	86° 50' 35.136" E	91.94
1509	JA_Z1_AJ_1	24° 1' 33.287" N	86° 50' 35.137" E	91.64
1510	JA_Z1_AJ_1	24° 1' 32.962" N	86° 50' 35.137" E	91.09
1511	JA_Z1_AJ_1	24° 1' 32.637" N	86° 50' 35.138" E	90.78
1512	JA_Z1_AJ_1	24° 1' 32.312" N	86° 50' 35.138" E	90.67
1513	JA_Z1_AJ_1	24° 1' 31.987" N	86° 50' 35.138" E	90.56
1514	JA_Z1_AJ_1	24° 1' 31.662" N	86° 50' 35.139" E	90.15
1515	JA_Z1_AJ_1	24° 1' 31.336" N	86° 50' 35.139" E	90.41
1516	JA_Z1_AJ_1	24° 1' 31.011" N	86° 50' 35.140" E	90.31
1517	JA_Z1_AJ_1	24° 1' 30.686" N	86° 50' 35.140" E	90.34
1518	JA_Z1_AJ_1	24° 1' 30.361" N	86° 50' 35.140" E	90.39
1519	JA_Z1_AJ_1	24° 1' 30.036" N	86° 50' 35.141" E	90.45
1520	JA_Z3_AJ_11	23° 59' 14.119" N	86° 50' 35.306" E	85.05
1521	JA_Z3_AJ_11	23° 59' 13.793" N	86° 50' 35.306" E	85.07
1522	JA_Z3_AJ_11	23° 59' 13.468" N	86° 50' 35.306" E	85.22
1523	JA_Z3_AJ_11	23° 59' 13.143" N	86° 50' 35.307" E	85.19
1524	JA_Z3_AJ_11	23° 59' 12.818" N	86° 50' 35.307" E	85.21
1525	JA_Z3_AJ_11	23° 59' 12.493" N	86° 50' 35.307" E	85.22
1526	JA_Z3_AJ_11	23° 59' 12.168" N	86° 50' 35.308" E	85.35
1527	JA_Z3_AJ_11	23° 59' 11.842" N	86° 50' 35.308" E	85.31
1528	JA_Z3_AJ_11	23° 59' 11.517" N	86° 50' 35.309" E	85.40
1529	JA_Z3_AJ_11	23° 59' 11.192" N	86° 50' 35.309" E	85.46
1530	JA_Z3_AJ_11	23° 59' 10.867" N	86° 50' 35.309" E	85.60
1531	JA_Z3_AJ_11	23° 59' 10.542" N	86° 50' 35.310" E	85.78
1532	JA_Z3_AJ_11	23° 59' 10.217" N	86° 50' 35.310" E	85.90
1533	JA_Z3_AJ_11	23° 59' 9.891" N	86° 50' 35.311" E	85.91
1534	JA_Z3_AJ_11	23° 59' 9.566" N	86° 50' 35.311" E	86.02
1535	JA_Z3_AJ_11	23° 59' 9.241" N	86° 50' 35.311" E	86.07
1536	JA_Z3_AJ_11	23° 59' 8.916" N	86° 50' 35.312" E	85.97
1537	JA_Z3_AJ_11	23° 59' 8.591" N	86° 50' 35.312" E	86.04
1538	JA_Z3_AJ_11	23° 59' 8.266" N	86° 50' 35.313" E	86.05
1539	JA_Z3_AJ_11	23° 59' 7.940" N	86° 50' 35.313" E	86.14
1540	JA_Z3_AJ_11	23° 59' 7.615" N	86° 50' 35.313" E	86.17
1541	JA_Z3_AJ_11	23° 59' 7.290" N	86° 50' 35.314" E	86.25
1542	JA_Z3_AJ_11	23° 59' 6.965" N	86° 50' 35.314" E	86.19
1543	JA_Z3_AJ_11	23° 59' 6.640" N	86° 50' 35.315" E	86.23
1544	JA_Z3_AJ_11	23° 59' 6.315" N	86° 50' 35.315" E	86.29
1545	JA_Z3_AJ_11	23° 58' 50.382" N	86° 50' 35.334" E	84.87
1546	JA_Z3_AJ_11	23° 58' 50.057" N	86° 50' 35.335" E	84.85
1547	JA_Z3_AJ_11	23° 58' 49.731" N	86° 50' 35.335" E	84.85
1548	JA_Z3_AJ_11	23° 58' 49.406" N	86° 50' 35.335" E	84.78
1549	JA_Z3_AJ_11	23° 58' 49.081" N	86° 50' 35.336" E	84.61
1550	JA_Z3_AJ_11	23° 58' 48.756" N	86° 50' 35.336" E	84.51
1551	JA_Z3_AJ_11	23° 58' 48.431" N	86° 50' 35.337" E	84.42
1552	JA_Z3_AJ_11	23° 58' 48.106" N	86° 50' 35.337" E	84.25
1553	JA_Z3_AJ_11	23° 58' 47.780" N	86° 50' 35.337" E	83.65
1554	JA_Z3_AJ_11	23° 58' 47.455" N	86° 50' 35.338" E	83.59
1555	JA_Z3_AJ_11	23° 58' 47.130" N	86° 50' 35.338" E	83.44
1556	JA_Z3_AJ_11	23° 58' 46.805" N	86° 50' 35.339" E	83.55
1557	JA_Z3_AJ_11	23° 58' 46.480" N	86° 50' 35.339" E	83.71
1558	JA_Z3_AJ_11	23° 58' 46.155" N	86° 50' 35.339" E	83.89
1559	JA_Z3_AJ_11	23° 58' 45.829" N	86° 50' 35.340" E	83.98
1560	JA_Z3_AJ_11	23° 58' 45.504" N	86° 50' 35.340" E	84.02
1561	JA_Z1_AJ_13	24° 1' 51.172" N	86° 50' 35.469" E	90.95
1562	JA_Z1_AJ_13	24° 1' 50.846" N	86° 50' 35.469" E	90.84
1563	JA_Z1_AJ_13	24° 1' 50.521" N	86° 50' 35.470" E	90.89
1564	JA_Z1_AJ_13	24° 1' 50.196" N	86° 50' 35.470" E	90.90
1565	JA_Z1_AJ_13	24° 1' 49.871" N	86° 50' 35.471" E	91.03
1566	JA_Z1_AJ_13	24° 1' 49.546" N	86° 50' 35.471" E	91.04
1567	JA_Z1_AJ_13	24° 1' 49.221" N	86° 50' 35.471" E	91.28
1568	JA_Z1_AJ_13	24° 1' 48.895" N	86° 50' 35.472" E	91.48
1569	JA_Z1_AJ_1	24° 1' 43.043" N	86° 50' 35.479" E	92.95
1570	JA_Z1_AJ_1	24° 1' 42.717" N	86° 50' 35.479" E	92.93
1571	JA_Z1_AJ_1	24° 1' 42.392" N	86° 50' 35.480" E	93.18
1572	JA_Z1_AJ_1	24° 1' 42.067" N	86° 50' 35.480" E	93.14
1573	JA_Z1_AJ_1	24° 1' 41.742" N	86° 50' 35.481" E	93.27
1574	JA_Z1_AJ_1	24° 1' 38.165" N	86° 50' 35.485" E	93.50
1575	JA_Z1_AJ_1	24° 1' 37.840" N	86° 50' 35.485" E	93.52
1576	JA_Z1_AJ_1	24° 1' 37.515" N	86° 50' 35.486" E	93.62
1577	JA_Z1_AJ_1	24° 1' 37.190" N	86° 50' 35.486" E	93.72
1578	JA_Z1_AJ_1	24° 1' 36.865" N	86° 50' 35.486" E	93.66
1579	JA_Z1_AJ_1	24° 1' 36.539" N	86° 50' 35.487" E	93.75
1580	JA_Z1_AJ_1	24° 1' 36.214" N	86° 50' 35.487" E	93.79
1581	JA_Z1_AJ_1	24° 1' 35.889" N	86° 50' 35.488" E	93.98
1582	JA_Z1_AJ_1	24° 1' 35.564" N	86° 50' 35.488" E	93.67
1583	JA_Z1_AJ_1	24° 1' 35.239" N	86° 50' 35.488" E	93.68
1584	JA_Z1_AJ_1	24° 1' 34.914" N	86° 50' 35.489" E	93.67
1585	JA_Z1_AJ_1	24° 1' 34.588" N	86° 50' 35.489" E	93.59
1586	JA_Z1_AJ_1	24° 1' 34.263" N	86° 50' 35.490" E	93.52
1587	JA_Z1_AJ_1	24° 1' 33.938" N	86° 50' 35.490" E	93.45
1588	JA_Z1_AJ_1	24° 1' 33.613" N	86° 50' 35.490" E	92.23
1589	JA_Z1_AJ_1	24° 1' 33.288" N	86° 50' 35.491" E	91.95
1590	JA_Z1_AJ_1	24° 1' 32.963" N	86° 50' 35.491" E	91.72
1591	JA_Z1_AJ_1	24° 1' 32.637" N	86° 50' 35.492" E	91.06
1592	JA_Z1_AJ_1	24° 1' 32.312" N	86° 50' 35.492" E	90.75
1593	JA_Z1_AJ_1	24° 1' 31.987" N	86° 50' 35.492" E	90.47
1594	JA_Z1_AJ_1	24° 1' 31.662" N	86° 50' 35.493" E	90.13
1595	JA_Z1_AJ_1	24° 1' 31.337" N	86° 50' 35.493" E	90.35
1596	JA_Z1_AJ_1	24° 1' 31.012" N	86° 50' 35.494" E	90.48
1597	JA_Z1_AJ_1	24° 1' 30.686" N	86° 50' 35.494" E	90.55
1598	JA_Z1_AJ_1	24° 1' 30.361" N	86° 50' 35.494" E	90.12
1599	JA_Z1_AJ_1	24° 1' 30.036" N	86° 50' 35.495" E	90.44
1600	JA_Z1_AJ_1	24° 1' 29.711" N	86° 50' 35.495" E	90.21
1601	JA_Z3_AJ_11	23° 59' 14.769" N	86° 50' 35.659" E	84.86
1602	JA_Z3_AJ_11	23° 59' 14.444" N	86° 50' 35.659" E	85.12
1603	JA_Z3_AJ_11	23° 59' 14.119" N	86° 50' 35.659" E	85.22
1604	JA_Z3_AJ_11	23° 59' 13.794" N	86° 50' 35.660" E	85.24
1605	JA_Z3_AJ_11	23° 59' 13.469" N	86° 50' 35.660" E	85.38
1606	JA_Z3_AJ_11	23° 59' 13.143" N	86° 50' 35.661" E	85.24
1607	JA_Z3_AJ_11	23° 59' 12.818" N	86° 50' 35.661" E	85.25
1608	JA_Z3_AJ_11	23° 59' 12.493" N	86° 50' 35.661" E	85.30
1609	JA_Z3_AJ_11	23° 59' 12.168" N	86° 50' 35.662" E	85.37
1610	JA_Z3_AJ_11	23° 59' 11.843" N	86° 50' 35.662" E	85.42
1611	JA_Z3_AJ_11	23° 59' 11.518" N	86° 50' 35.663" E	85.52
1612	JA_Z3_AJ_11	23° 59' 11.192" N	86° 50' 35.663" E	85.70
1613	JA_Z3_AJ_11	23° 59' 10.867" N	86° 50' 35.663" E	85.82
1614	JA_Z3_AJ_11	23° 59' 10.542" N	86° 50' 35.664" E	85.87
1615	JA_Z3_AJ_11	23° 59' 10.217" N	86° 50' 35.664" E	86.02
1616	JA_Z3_AJ_11	23° 59' 9.892" N	86° 50' 35.665" E	85.91
1617	JA_Z3_AJ_11	23° 59' 9.567" N	86° 50' 35.665" E	86.01
1618	JA_Z3_AJ_11	23° 59' 9.241" N	86° 50' 35.665" E	86.03
1619	JA_Z3_AJ_11	23° 59' 8.916" N	86° 50' 35.666" E	86.10
1620	JA_Z3_AJ_11	23° 59' 8.591" N	86° 50' 35.666" E	86.10
1621	JA_Z3_AJ_11	23° 59' 8.266" N	86° 50' 35.667" E	86.22
1622	JA_Z3_AJ_11	23° 59' 7.941" N	86° 50' 35.667" E	86.24
1623	JA_Z3_AJ_11	23° 59' 7.616" N	86° 50' 35.667" E	86.28
1624	JA_Z3_AJ_11	23° 59' 7.291" N	86° 50' 35.668" E	86.27
1625	JA_Z3_AJ_11	23° 59' 6.965" N	86° 50' 35.668" E	86.23
1626	JA_Z3_AJ_11	23° 59' 6.640" N	86° 50' 35.668" E	86.26
1627	JA_Z3_AJ_11	23° 58' 50.057" N	86° 50' 35.689" E	85.05
1628	JA_Z3_AJ_11	23° 58' 49.732" N	86° 50' 35.689" E	84.80
1629	JA_Z3_AJ_11	23° 58' 49.407" N	86° 50' 35.689" E	84.84
1630	JA_Z3_AJ_11	23° 58' 49.081" N	86° 50' 35.690" E	84.87
1631	JA_Z3_AJ_11	23° 58' 48.756" N	86° 50' 35.690" E	84.75
1632	JA_Z3_AJ_11	23° 58' 48.431" N	86° 50' 35.691" E	84.51
1633	JA_Z3_AJ_11	23° 58' 48.106" N	86° 50' 35.691" E	84.43
1634	JA_Z3_AJ_11	23° 58' 47.781" N	86° 50' 35.691" E	83.65
1635	JA_Z3_AJ_11	23° 58' 47.456" N	86° 50' 35.692" E	83.61
1636	JA_Z3_AJ_11	23° 58' 47.130" N	86° 50' 35.692" E	83.39
1637	JA_Z3_AJ_11	23° 58' 46.805" N	86° 50' 35.692" E	83.54
1638	JA_Z3_AJ_11	23° 58' 46.480" N	86° 50' 35.693" E	83.69
1639	JA_Z3_AJ_11	23° 58' 46.155" N	86° 50' 35.693" E	83.91
1640	JA_Z3_AJ_11	23° 58' 45.830" N	86° 50' 35.694" E	84.01
1641	JA_Z3_AJ_11	23° 58' 45.505" N	86° 50' 35.694" E	84.04
1642	JA_Z3_AJ_11	23° 58' 45.180" N	86° 50' 35.694" E	84.04
1643	JA_Z1_AJ_13	24° 1' 51.497" N	86° 50' 35.823" E	90.84
1644	JA_Z1_AJ_13	24° 1' 51.172" N	86° 50' 35.823" E	90.79
1645	JA_Z1_AJ_13	24° 1' 50.847" N	86° 50' 35.823" E	90.90
1646	JA_Z1_AJ_13	24° 1' 50.522" N	86° 50' 35.824" E	90.96
1647	JA_Z1_AJ_13	24° 1' 50.196" N	86° 50' 35.824" E	91.20
1648	JA_Z1_AJ_13	24° 1' 49.871" N	86° 50' 35.825" E	91.14
1649	JA_Z1_AJ_13	24° 1' 49.546" N	86° 50' 35.825" E	91.44
1650	JA_Z1_AJ_13	24° 1' 49.221" N	86° 50' 35.825" E	91.48
1651	JA_Z1_AJ_1	24° 1' 37.190" N	86° 50' 35.840" E	93.73
1652	JA_Z1_AJ_1	24° 1' 36.865" N	86° 50' 35.840" E	93.83
1653	JA_Z1_AJ_1	24° 1' 36.540" N	86° 50' 35.841" E	93.95
1654	JA_Z1_AJ_1	24° 1' 36.215" N	86° 50' 35.841" E	93.95
1655	JA_Z1_AJ_1	24° 1' 35.889" N	86° 50' 35.842" E	93.88
1656	JA_Z1_AJ_1	24° 1' 35.564" N	86° 50' 35.842" E	93.86
1657	JA_Z1_AJ_1	24° 1' 35.239" N	86° 50' 35.842" E	93.87
1658	JA_Z1_AJ_1	24° 1' 34.914" N	86° 50' 35.843" E	93.86
1659	JA_Z1_AJ_1	24° 1' 34.589" N	86° 50' 35.843" E	93.90
1660	JA_Z1_AJ_1	24° 1' 34.264" N	86° 50' 35.844" E	93.74
1661	JA_Z1_AJ_1	24° 1' 33.938" N	86° 50' 35.844" E	93.61
1662	JA_Z1_AJ_1	24° 1' 33.613" N	86° 50' 35.844" E	92.94
1663	JA_Z1_AJ_1	24° 1' 33.288" N	86° 50' 35.845" E	92.40
1664	JA_Z1_AJ_1	24° 1' 32.963" N	86° 50' 35.845" E	91.97
1665	JA_Z1_AJ_1	24° 1' 32.638" N	86° 50' 35.846" E	91.54
1666	JA_Z1_AJ_1	24° 1' 32.313" N	86° 50' 35.846" E	90.85
1667	JA_Z1_AJ_1	24° 1' 31.987" N	86° 50' 35.846" E	90.51
1668	JA_Z1_AJ_1	24° 1' 31.662" N	86° 50' 35.847" E	90.16
1669	JA_Z1_AJ_1	24° 1' 31.337" N	86° 50' 35.847" E	90.29
1670	JA_Z1_AJ_1	24° 1' 31.012" N	86° 50' 35.848" E	90.82
1671	JA_Z1_AJ_1	24° 1' 30.687" N	86° 50' 35.848" E	91.14
1672	JA_Z1_AJ_1	24° 1' 30.362" N	86° 50' 35.848" E	90.26
1673	JA_Z1_AJ_1	24° 1' 30.037" N	86° 50' 35.849" E	90.10
1674	JA_Z1_AJ_1	24° 1' 29.711" N	86° 50' 35.849" E	90.11
1675	JA_Z3_AJ_11	23° 59' 15.095" N	86° 50' 36.012" E	85.02
1676	JA_Z3_AJ_11	23° 59' 14.770" N	86° 50' 36.013" E	84.98
1677	JA_Z3_AJ_11	23° 59' 14.444" N	86° 50' 36.013" E	85.20
1678	JA_Z3_AJ_11	23° 59' 14.119" N	86° 50' 36.013" E	85.19
1679	JA_Z3_AJ_11	23° 59' 13.794" N	86° 50' 36.014" E	85.31
1680	JA_Z3_AJ_11	23° 59' 13.469" N	86° 50' 36.014" E	85.34
1681	JA_Z3_AJ_11	23° 59' 13.144" N	86° 50' 36.015" E	85.37
1682	JA_Z3_AJ_11	23° 59' 12.819" N	86° 50' 36.015" E	85.30
1683	JA_Z3_AJ_11	23° 59' 12.493" N	86° 50' 36.015" E	85.40
1684	JA_Z3_AJ_11	23° 59' 12.168" N	86° 50' 36.016" E	85.51
1685	JA_Z3_AJ_11	23° 59' 11.843" N	86° 50' 36.016" E	85.60
1686	JA_Z3_AJ_11	23° 59' 11.518" N	86° 50' 36.016" E	85.70
1687	JA_Z3_AJ_11	23° 59' 11.193" N	86° 50' 36.017" E	85.77
1688	JA_Z3_AJ_11	23° 59' 10.868" N	86° 50' 36.017" E	85.82
1689	JA_Z3_AJ_11	23° 59' 10.543" N	86° 50' 36.018" E	86.02
1690	JA_Z3_AJ_11	23° 59' 10.217" N	86° 50' 36.018" E	85.93
1691	JA_Z3_AJ_11	23° 59' 9.892" N	86° 50' 36.018" E	86.03
1692	JA_Z3_AJ_11	23° 59' 9.567" N	86° 50' 36.019" E	86.14
1693	JA_Z3_AJ_11	23° 59' 9.242" N	86° 50' 36.019" E	86.19
1694	JA_Z3_AJ_11	23° 59' 8.917" N	86° 50' 36.020" E	86.20
1695	JA_Z3_AJ_11	23° 59' 8.592" N	86° 50' 36.020" E	86.28
1696	JA_Z3_AJ_11	23° 59' 8.266" N	86° 50' 36.020" E	86.44
1697	JA_Z3_AJ_11	23° 59' 7.941" N	86° 50' 36.021" E	86.43
1698	JA_Z3_AJ_11	23° 59' 7.616" N	86° 50' 36.021" E	86.46
1699	JA_Z3_AJ_11	23° 59' 7.291" N	86° 50' 36.022" E	86.39
1700	JA_Z3_AJ_11	23° 58' 49.732" N	86° 50' 36.043" E	85.19
1701	JA_Z3_AJ_11	23° 58' 49.407" N	86° 50' 36.043" E	84.77
1702	JA_Z3_AJ_11	23° 58' 49.082" N	86° 50' 36.044" E	84.86
1703	JA_Z3_AJ_11	23° 58' 48.757" N	86° 50' 36.044" E	84.49
1704	JA_Z3_AJ_11	23° 58' 48.431" N	86° 50' 36.044" E	84.82
1705	JA_Z3_AJ_11	23° 58' 48.106" N	86° 50' 36.045" E	84.58
1706	JA_Z3_AJ_11	23° 58' 47.781" N	86° 50' 36.045" E	83.80
1707	JA_Z3_AJ_11	23° 58' 47.456" N	86° 50' 36.046" E	83.50
1708	JA_Z3_AJ_11	23° 58' 47.131" N	86° 50' 36.046" E	83.37
1709	JA_Z3_AJ_11	23° 58' 46.806" N	86° 50' 36.046" E	83.51
1710	JA_Z3_AJ_11	23° 58' 46.481" N	86° 50' 36.047" E	83.67
1711	JA_Z3_AJ_11	23° 58' 46.155" N	86° 50' 36.047" E	83.86
1712	JA_Z3_AJ_11	23° 58' 45.830" N	86° 50' 36.048" E	83.91
1713	JA_Z3_AJ_11	23° 58' 45.505" N	86° 50' 36.048" E	84.12
1714	JA_Z3_AJ_11	23° 58' 45.180" N	86° 50' 36.048" E	84.06
1715	JA_Z3_AJ_11	23° 58' 44.855" N	86° 50' 36.049" E	84.16
1716	JA_Z1_AJ_13	24° 1' 51.823" N	86° 50' 36.176" E	90.47
1717	JA_Z1_AJ_13	24° 1' 51.497" N	86° 50' 36.177" E	90.82
1718	JA_Z1_AJ_13	24° 1' 51.172" N	86° 50' 36.177" E	90.89
1719	JA_Z1_AJ_13	24° 1' 50.847" N	86° 50' 36.178" E	91.29
1720	JA_Z1_AJ_13	24° 1' 50.522" N	86° 50' 36.178" E	91.44
1721	JA_Z1_AJ_13	24° 1' 50.197" N	86° 50' 36.178" E	91.26
1722	JA_Z1_AJ_13	24° 1' 49.872" N	86° 50' 36.178" E	91.09
1723	JA_Z1_AJ_13	24° 1' 49.546" N	86° 50' 36.179" E	91.41
1724	JA_Z1_AJ_1	24° 1' 36.865" N	86° 50' 36.194" E	94.12
1725	JA_Z1_AJ_1	24° 1' 36.540" N	86° 50' 36.195" E	94.13
1726	JA_Z1_AJ_1	24° 1' 36.215" N	86° 50' 36.195" E	94.08
1727	JA_Z1_AJ_1	24° 1' 35.890" N	86° 50' 36.196" E	94.02
1728	JA_Z1_AJ_1	24° 1' 35.565" N	86° 50' 36.196" E	93.99
1729	JA_Z1_AJ_1	24° 1' 35.239" N	86° 50' 36.196" E	93.96
1730	JA_Z1_AJ_1	24° 1' 34.914" N	86° 50' 36.197" E	93.85
1731	JA_Z1_AJ_1	24° 1' 34.589" N	86° 50' 36.197" E	93.84
1732	JA_Z1_AJ_1	24° 1' 34.264" N	86° 50' 36.198" E	94.05
1733	JA_Z1_AJ_1	24° 1' 33.939" N	86° 50' 36.198" E	93.86
1734	JA_Z1_AJ_1	24° 1' 33.614" N	86° 50' 36.198" E	93.58
1735	JA_Z1_AJ_1	24° 1' 33.288" N	86° 50' 36.199" E	93.06
1736	JA_Z1_AJ_1	24° 1' 32.963" N	86° 50' 36.199" E	92.44
1737	JA_Z1_AJ_1	24° 1' 32.638" N	86° 50' 36.200" E	91.74
1738	JA_Z1_AJ_1	24° 1' 32.313" N	86° 50' 36.200" E	91.43
1739	JA_Z1_AJ_1	24° 1' 31.988" N	86° 50' 36.200" E	90.68
1740	JA_Z1_AJ_1	24° 1' 31.663" N	86° 50' 36.201" E	90.43
1741	JA_Z1_AJ_1	24° 1' 31.338" N	86° 50' 36.201" E	90.35
1742	JA_Z1_AJ_1	24° 1' 31.012" N	86° 50' 36.202" E	90.21
1743	JA_Z1_AJ_1	24° 1' 30.687" N	86° 50' 36.202" E	90.22
1744	JA_Z1_AJ_1	24° 1' 30.362" N	86° 50' 36.202" E	90.24
1745	JA_Z1_AJ_1	24° 1' 30.037" N	86° 50' 36.203" E	90.05
1746	JA_Z1_AJ_1	24° 1' 29.712" N	86° 50' 36.203" E	89.98
1747	JA_Z1_AJ_1	24° 1' 29.387" N	86° 50' 36.204" E	90.25
1748	JA_Z3_AJ_11	23° 59' 15.420" N	86° 50' 36.366" E	84.92
1749	JA_Z3_AJ_11	23° 59' 15.095" N	86° 50' 36.366" E	85.11
1750	JA_Z3_AJ_11	23° 59' 14.770" N	86° 50' 36.366" E	85.06
1751	JA_Z3_AJ_11	23° 59' 14.445" N	86° 50' 36.367" E	85.24
1752	JA_Z3_AJ_11	23° 59' 14.120" N	86° 50' 36.367" E	85.23
1753	JA_Z3_AJ_11	23° 59' 13.794" N	86° 50' 36.368" E	85.31
1754	JA_Z3_AJ_11	23° 59' 13.469" N	86° 50' 36.368" E	85.28
1755	JA_Z3_AJ_11	23° 59' 13.144" N	86° 50' 36.368" E	85.31
1756	JA_Z3_AJ_11	23° 59' 12.819" N	86° 50' 36.369" E	85.45
1757	JA_Z3_AJ_11	23° 59' 12.494" N	86° 50' 36.369" E	85.57
1758	JA_Z3_AJ_11	23° 59' 12.169" N	86° 50' 36.370" E	85.66
1759	JA_Z3_AJ_11	23° 59' 11.844" N	86° 50' 36.370" E	85.76
1760	JA_Z3_AJ_11	23° 59' 11.518" N	86° 50' 36.370" E	85.83
1761	JA_Z3_AJ_11	23° 59' 11.193" N	86° 50' 36.371" E	85.89
1762	JA_Z3_AJ_11	23° 59' 10.868" N	86° 50' 36.371" E	85.96
1763	JA_Z3_AJ_11	23° 59' 10.543" N	86° 50' 36.372" E	85.90
1764	JA_Z3_AJ_11	23° 59' 10.218" N	86° 50' 36.372" E	86.05
1765	JA_Z3_AJ_11	23° 59' 9.893" N	86° 50' 36.372" E	86.10
1766	JA_Z3_AJ_11	23° 59' 9.567" N	86° 50' 36.373" E	86.07
1767	JA_Z3_AJ_11	23° 59' 9.242" N	86° 50' 36.373" E	86.20
1768	JA_Z3_AJ_11	23° 59' 8.917" N	86° 50' 36.374" E	86.25
1769	JA_Z3_AJ_11	23° 59' 8.592" N	86° 50' 36.374" E	86.37
1770	JA_Z3_AJ_11	23° 59' 8.267" N	86° 50' 36.374" E	86.37
1771	JA_Z3_AJ_11	23° 59' 7.942" N	86° 50' 36.375" E	86.39
1772	JA_Z3_AJ_11	23° 59' 7.616" N	86° 50' 36.375" E	86.45
1773	JA_Z3_AJ_11	23° 58' 49.082" N	86° 50' 36.398" E	84.91
1774	JA_Z3_AJ_11	23° 58' 48.757" N	86° 50' 36.398" E	84.79
1775	JA_Z3_AJ_11	23° 58' 48.432" N	86° 50' 36.398" E	84.85
1776	JA_Z3_AJ_11	23° 58' 48.107" N	86° 50' 36.399" E	84.31
1777	JA_Z3_AJ_11	23° 58' 47.782" N	86° 50' 36.399" E	83.88
1778	JA_Z3_AJ_11	23° 58' 47.456" N	86° 50' 36.399" E	83.09
1779	JA_Z3_AJ_11	23° 58' 47.131" N	86° 50' 36.400" E	83.47
1780	JA_Z3_AJ_11	23° 58' 46.806" N	86° 50' 36.400" E	83.41
1781	JA_Z3_AJ_11	23° 58' 46.481" N	86° 50' 36.401" E	83.66
1782	JA_Z3_AJ_11	23° 58' 46.156" N	86° 50' 36.401" E	83.81
1783	JA_Z3_AJ_11	23° 58' 45.831" N	86° 50' 36.401" E	83.91
1784	JA_Z3_AJ_11	23° 58' 45.505" N	86° 50' 36.402" E	84.08
1785	JA_Z3_AJ_11	23° 58' 45.180" N	86° 50' 36.402" E	84.10
1786	JA_Z3_AJ_11	23° 58' 44.855" N	86° 50' 36.403" E	84.13
1787	JA_Z1_AJ_13	24° 1' 52.148" N	86° 50' 36.530" E	90.96
1788	JA_Z1_AJ_13	24° 1' 51.823" N	86° 50' 36.530" E	90.01
1789	JA_Z1_AJ_13	24° 1' 51.498" N	86° 50' 36.531" E	91.21
1790	JA_Z1_AJ_13	24° 1' 51.173" N	86° 50' 36.531" E	91.45
1791	JA_Z1_AJ_13	24° 1' 50.847" N	86° 50' 36.531" E	91.51
1792	JA_Z1_AJ_13	24° 1' 50.522" N	86° 50' 36.532" E	91.41
1793	JA_Z1_AJ_13	24° 1' 50.197" N	86° 50' 36.532" E	91.10
1794	JA_Z1_AJ_13	24° 1' 49.872" N	86° 50' 36.533" E	91.28
1795	JA_Z1_AJ_1	24° 1' 36.540" N	86° 50' 36.549" E	94.35
1796	JA_Z1_AJ_1	24° 1' 36.215" N	86° 50' 36.549" E	94.37
1797	JA_Z1_AJ_1	24° 1' 35.890" N	86° 50' 36.550" E	94.30
1798	JA_Z1_AJ_1	24° 1' 35.565" N	86° 50' 36.550" E	94.22
1799	JA_Z1_AJ_1	24° 1' 35.240" N	86° 50' 36.550" E	94.17
1800	JA_Z1_AJ_1	24° 1' 34.915" N	86° 50' 36.551" E	94.09
1801	JA_Z1_AJ_1	24° 1' 34.589" N	86° 50' 36.551" E	94.11
1802	JA_Z1_AJ_1	24° 1' 34.264" N	86° 50' 36.552" E	94.15
1803	JA_Z1_AJ_1	24° 1' 33.939" N	86° 50' 36.552" E	94.02
1804	JA_Z1_AJ_1	24° 1' 33.614" N	86° 50' 36.553" E	93.95
1805	JA_Z1_AJ_1	24° 1' 33.289" N	86° 50' 36.553" E	92.78
1806	JA_Z1_AJ_1	24° 1' 32.964" N	86° 50' 36.553" E	92.56
1807	JA_Z1_AJ_1	24° 1' 32.639" N	86° 50' 36.554" E	92.17
1808	JA_Z1_AJ_1	24° 1' 32.313" N	86° 50' 36.554" E	91.53
1809	JA_Z1_AJ_1	24° 1' 31.988" N	86° 50' 36.554" E	91.19
1810	JA_Z1_AJ_1	24° 1' 31.663" N	86° 50' 36.555" E	90.78
1811	JA_Z1_AJ_1	24° 1' 31.338" N	86° 50' 36.555" E	90.25
1812	JA_Z1_AJ_1	24° 1' 31.013" N	86° 50' 36.555" E	90.38
1813	JA_Z1_AJ_1	24° 1' 30.688" N	86° 50' 36.556" E	90.14
1814	JA_Z1_AJ_1	24° 1' 30.362" N	86° 50' 36.556" E	90.08
1815	JA_Z1_AJ_1	24° 1' 30.037" N	86° 50' 36.557" E	89.92
1816	JA_Z1_AJ_1	24° 1' 29.712" N	86° 50' 36.557" E	89.97
1817	JA_Z1_AJ_1	24° 1' 29.387" N	86° 50' 36.558" E	89.97
1818	JA_Z1_AJ_1	24° 1' 29.062" N	86° 50' 36.558" E	89.97
1819	JA_Z3_AJ_11	23° 59' 15.746" N	86° 50' 36.719" E	84.92
1820	JA_Z3_AJ_11	23° 59' 15.421" N	86° 50' 36.720" E	85.10
1821	JA_Z3_AJ_11	23° 59' 15.095" N	86° 50' 36.720" E	84.91
1822	JA_Z3_AJ_11	23° 59' 14.770" N	86° 50' 36.720" E	85.08
1823	JA_Z3_AJ_11	23° 59' 14.445" N	86° 50' 36.721" E	85.18
1824	JA_Z3_AJ_11	23° 59' 14.120" N	86° 50' 36.721" E	85.34
1825	JA_Z3_AJ_11	23° 59' 13.795" N	86° 50' 36.722" E	85.27
1826	JA_Z3_AJ_11	23° 59' 13.470" N	86° 50' 36.722" E	85.38
1827	JA_Z3_AJ_11	23° 59' 13.145" N	86° 50' 36.722" E	85.48
1828	JA_Z3_AJ_11	23° 59' 12.819" N	86° 50' 36.723" E	85.60
1829	JA_Z3_AJ_11	23° 59' 12.494" N	86° 50' 36.723" E	85.66
1830	JA_Z3_AJ_11	23° 59' 12.169" N	86° 50' 36.724" E	85.77
1831	JA_Z3_AJ_11	23° 59' 11.844" N	86° 50' 36.724" E	85.81
1832	JA_Z3_AJ_11	23° 59' 11.519" N	86° 50' 36.724" E	85.93
1833	JA_Z3_AJ_11	23° 59' 11.194" N	86° 50' 36.725" E	85.86
1834	JA_Z3_AJ_11	23° 59' 10.868" N	86° 50' 36.725" E	85.98
1835	JA_Z3_AJ_11	23° 59' 10.543" N	86° 50' 36.725" E	86.06
1836	JA_Z3_AJ_11	23° 59' 10.218" N	86° 50' 36.726" E	86.22
1837	JA_Z3_AJ_11	23° 59' 9.893" N	86° 50' 36.726" E	86.15
1838	JA_Z3_AJ_11	23° 59' 9.568" N	86° 50' 36.727" E	86.18
1839	JA_Z3_AJ_11	23° 59' 9.243" N	86° 50' 36.727" E	86.23
1840	JA_Z3_AJ_11	23° 59' 8.917" N	86° 50' 36.727" E	86.40
1841	JA_Z3_AJ_11	23° 59' 8.592" N	86° 50' 36.728" E	86.43
1842	JA_Z3_AJ_11	23° 59' 8.267" N	86° 50' 36.728" E	86.47
1843	JA_Z3_AJ_11	23° 58' 48.757" N	86° 50' 36.752" E	85.20
1844	JA_Z3_AJ_11	23° 58' 48.432" N	86° 50' 36.752" E	85.05
1845	JA_Z3_AJ_11	23° 58' 48.107" N	86° 50' 36.752" E	84.42
1846	JA_Z3_AJ_11	23° 58' 47.782" N	86° 50' 36.753" E	83.88
1847	JA_Z3_AJ_11	23° 58' 47.457" N	86° 50' 36.753" E	83.75
1848	JA_Z3_AJ_11	23° 58' 47.132" N	86° 50' 36.754" E	83.55
1849	JA_Z3_AJ_11	23° 58' 46.806" N	86° 50' 36.754" E	83.36
1850	JA_Z3_AJ_11	23° 58' 46.481" N	86° 50' 36.754" E	83.52
1851	JA_Z3_AJ_11	23° 58' 46.156" N	86° 50' 36.755" E	83.87
1852	JA_Z3_AJ_11	23° 58' 45.831" N	86° 50' 36.755" E	83.87
1853	JA_Z3_AJ_11	23° 58' 45.506" N	86° 50' 36.756" E	84.07
1854	JA_Z3_AJ_11	23° 58' 45.181" N	86° 50' 36.756" E	84.10
1855	JA_Z3_AJ_11	23° 58' 44.855" N	86° 50' 36.757" E	84.12
1856	JA_Z3_AJ_11	23° 58' 44.530" N	86° 50' 36.757" E	84.20
1857	JA_Z1_AJ_13	24° 1' 52.474" N	86° 50' 36.884" E	90.03
1858	JA_Z1_AJ_13	24° 1' 52.149" N	86° 50' 36.884" E	91.04
1859	JA_Z1_AJ_13	24° 1' 51.823" N	86° 50' 36.884" E	91.25
1860	JA_Z1_AJ_13	24° 1' 51.498" N	86° 50' 36.885" E	91.44
1861	JA_Z1_AJ_13	24° 1' 51.173" N	86° 50' 36.885" E	91.66
1862	JA_Z1_AJ_13	24° 1' 50.848" N	86° 50' 36.886" E	91.41
1863	JA_Z1_AJ_13	24° 1' 50.523" N	86° 50' 36.886" E	91.16
1864	JA_Z1_AJ_13	24° 1' 50.198" N	86° 50' 36.886" E	91.20
1865	JA_Z1_AJ_1	24° 1' 36.216" N	86° 50' 36.903" E	91.53
1866	JA_Z1_AJ_1	24° 1' 35.890" N	86° 50' 36.904" E	91.43
1867	JA_Z1_AJ_1	24° 1' 35.565" N	86° 50' 36.904" E	91.35
1868	JA_Z1_AJ_1	24° 1' 35.240" N	86° 50' 36.904" E	91.38
1869	JA_Z1_AJ_1	24° 1' 34.915" N	86° 50' 36.905" E	91.18
1870	JA_Z1_AJ_1	24° 1' 34.590" N	86° 50' 36.905" E	91.13
1871	JA_Z1_AJ_1	24° 1' 34.265" N	86° 50' 36.906" E	91.16
1872	JA_Z1_AJ_1	24° 1' 33.940" N	86° 50' 36.906" E	91.13
1873	JA_Z1_AJ_1	24° 1' 33.614" N	86° 50' 36.906" E	91.14
1874	JA_Z1_AJ_1	24° 1' 33.289" N	86° 50' 36.907" E	91.04
1875	JA_Z1_AJ_1	24° 1' 32.964" N	86° 50' 36.907" E	91.05

TABLE REPRESENTING ELEVATION (in m) WITH RESPECT TO 10m X 10m GRID WITHIN POTENTIAL SAND GHATS IN JAMTARA DISTRICT OF JHARKHAND STATE

7126	JA_Z4_AJ_3	23°57'1.562"N	86°52'36.114"E	77.16
7127	JA_Z4_AJ_3	23°57'1.237"N	86°52'36.115"E	77.43
7128	JA_Z4_AJ_3	23°57'0.912"N	86°52'36.115"E	78.03
7129	JA_Z4_AJ_3	23°57'0.587"N	86°52'36.115"E	77.97
7130	JA_Z4_AJ_3	23°57'0.262"N	86°52'36.116"E	78.12
7131	JA_Z4_AJ_3	23°57'3.514"N	86°52'36.466"E	77.39
7132	JA_Z4_AJ_3	23°57'3.188"N	86°52'36.467"E	77.55
7133	JA_Z4_AJ_3	23°57'2.863"N	86°52'36.467"E	77.45
7134	JA_Z4_AJ_3	23°57'2.538"N	86°52'36.467"E	77.32
7135	JA_Z4_AJ_3	23°57'2.213"N	86°52'36.468"E	77.22
7136	JA_Z4_AJ_3	23°57'1.888"N	86°52'36.468"E	77.18
7137	JA_Z4_AJ_3	23°57'1.563"N	86°52'36.468"E	77.30
7138	JA_Z4_AJ_3	23°57'1.237"N	86°52'36.468"E	77.30
7139	JA_Z4_AJ_3	23°57'0.912"N	86°52'36.469"E	77.43
7140	JA_Z4_AJ_3	23°57'0.587"N	86°52'36.469"E	77.49
7141	JA_Z4_AJ_3	23°57'0.262"N	86°52'36.469"E	77.88
7142	JA_Z4_AJ_3	23°56'59.937"N	86°52'36.470"E	78.03
7143	JA_Z4_AJ_3	23°56'59.612"N	86°52'36.470"E	78.30
7144	JA_Z4_AJ_3	23°56'59.286"N	86°52'36.470"E	78.32
7145	JA_Z4_AJ_3	23°57'2.538"N	86°52'36.821"E	77.38
7146	JA_Z4_AJ_3	23°57'2.213"N	86°52'36.821"E	77.17
7147	JA_Z4_AJ_3	23°57'1.888"N	86°52'36.822"E	77.18
7148	JA_Z4_AJ_3	23°57'1.563"N	86°52'36.822"E	77.26
7149	JA_Z4_AJ_3	23°57'1.238"N	86°52'36.822"E	77.29
7150	JA_Z4_AJ_3	23°57'0.913"N	86°52'36.823"E	77.36
7151	JA_Z4_AJ_3	23°57'0.587"N	86°52'36.823"E	77.46
7152	JA_Z4_AJ_3	23°57'0.262"N	86°52'36.823"E	77.56
7153	JA_Z4_AJ_3	23°56'59.937"N	86°52'36.824"E	77.64
7154	JA_Z4_AJ_3	23°56'59.612"N	86°52'36.824"E	77.97
7155	JA_Z4_AJ_3	23°56'59.287"N	86°52'36.824"E	78.33
7156	JA_Z4_AJ_3	23°56'58.962"N	86°52'36.824"E	78.40
7157	JA_Z4_AJ_3	23°56'58.636"N	86°52'36.825"E	78.50
7158	JA_Z4_AJ_3	23°57'1.563"N	86°52'37.176"E	77.17
7159	JA_Z4_AJ_3	23°57'1.238"N	86°52'37.176"E	77.25
7160	JA_Z4_AJ_3	23°57'0.913"N	86°52'37.176"E	77.36
7161	JA_Z4_AJ_3	23°57'0.588"N	86°52'37.177"E	77.57
7162	JA_Z4_AJ_3	23°57'0.262"N	86°52'37.177"E	77.52
7163	JA_Z4_AJ_3	23°56'59.937"N	86°52'37.177"E	77.61
7164	JA_Z4_AJ_3	23°56'59.612"N	86°52'37.178"E	77.60
7165	JA_Z4_AJ_3	23°56'59.287"N	86°52'37.178"E	77.81
7166	JA_Z4_AJ_3	23°56'58.962"N	86°52'37.178"E	78.22
7167	JA_Z4_AJ_3	23°56'58.637"N	86°52'37.179"E	78.21
7168	JA_Z4_AJ_3	23°56'58.312"N	86°52'37.179"E	78.35
7169	JA_Z4_AJ_3	23°56'57.986"N	86°52'37.179"E	78.41
7170	JA_Z4_AJ_3	23°56'57.661"N	86°52'37.179"E	78.22
7171	JA_Z4_AJ_3	23°57'0.913"N	86°52'37.530"E	77.27
7172	JA_Z4_AJ_3	23°57'0.588"N	86°52'37.531"E	77.43
7173	JA_Z4_AJ_3	23°57'0.263"N	86°52'37.531"E	77.64
7174	JA_Z4_AJ_3	23°56'59.938"N	86°52'37.531"E	77.60
7175	JA_Z4_AJ_3	23°56'59.612"N	86°52'37.531"E	77.66
7176	JA_Z4_AJ_3	23°56'59.287"N	86°52'37.532"E	77.67
7177	JA_Z4_AJ_3	23°56'58.962"N	86°52'37.532"E	77.69
7178	JA_Z4_AJ_3	23°56'58.637"N	86°52'37.532"E	78.12
7179	JA_Z4_AJ_3	23°56'58.312"N	86°52'37.533"E	78.27
7180	JA_Z4_AJ_3	23°56'57.987"N	86°52'37.533"E	78.40
7181	JA_Z4_AJ_3	23°56'57.661"N	86°52'37.533"E	78.27
7182	JA_Z4_AJ_3	23°56'57.336"N	86°52'37.534"E	78.15
7183	JA_Z4_AJ_3	23°56'57.011"N	86°52'37.534"E	78.24
7184	JA_Z4_AJ_3	23°56'56.686"N	86°52'37.534"E	78.23
7185	JA_Z4_AJ_3	23°57'0.263"N	86°52'37.885"E	77.46
7186	JA_Z4_AJ_3	23°56'59.938"N	86°52'37.885"E	77.45
7187	JA_Z4_AJ_3	23°56'59.613"N	86°52'37.885"E	77.59
7188	JA_Z4_AJ_3	23°56'59.288"N	86°52'37.886"E	77.70
7189	JA_Z4_AJ_3	23°56'58.962"N	86°52'37.886"E	77.68
7190	JA_Z4_AJ_3	23°56'58.637"N	86°52'37.886"E	77.67
7191	JA_Z4_AJ_3	23°56'58.312"N	86°52'37.886"E	78.04
7192	JA_Z4_AJ_3	23°56'57.987"N	86°52'37.887"E	78.16
7193	JA_Z4_AJ_3	23°56'57.662"N	86°52'37.887"E	78.38
7194	JA_Z4_AJ_3	23°56'57.337"N	86°52'37.887"E	78.10
7195	JA_Z4_AJ_3	23°56'57.011"N	86°52'37.888"E	78.20
7196	JA_Z4_AJ_3	23°56'56.686"N	86°52'37.888"E	78.43
7197	JA_Z4_AJ_3	23°56'56.361"N	86°52'37.888"E	78.47
7198	JA_Z4_AJ_3	23°56'56.036"N	86°52'37.889"E	78.35
7199	JA_Z4_AJ_3	23°56'59.613"N	86°52'38.239"E	77.40
7200	JA_Z4_AJ_3	23°56'59.288"N	86°52'38.239"E	77.52
7201	JA_Z4_AJ_3	23°56'58.963"N	86°52'38.240"E	77.69
7202	JA_Z4_AJ_3	23°56'58.638"N	86°52'38.240"E	77.63
7203	JA_Z4_AJ_3	23°56'58.312"N	86°52'38.240"E	77.87
7204	JA_Z4_AJ_3	23°56'57.987"N	86°52'38.241"E	78.04
7205	JA_Z4_AJ_3	23°56'57.662"N	86°52'38.241"E	78.11
7206	JA_Z4_AJ_3	23°56'57.337"N	86°52'38.241"E	78.19
7207	JA_Z4_AJ_3	23°56'57.012"N	86°52'38.241"E	78.16
7208	JA_Z4_AJ_3	23°56'56.687"N	86°52'38.242"E	78.27
7209	JA_Z4_AJ_3	23°56'56.361"N	86°52'38.242"E	78.36
7210	JA_Z4_AJ_3	23°56'56.036"N	86°52'38.242"E	78.43
7211	JA_Z4_AJ_3	23°56'55.711"N	86°52'38.243"E	78.46
7212	JA_Z4_AJ_3	23°56'55.386"N	86°52'38.243"E	78.56
7213	JA_Z4_AJ_3	23°56'55.061"N	86°52'38.243"E	78.51
7214	JA_Z4_AJ_3	23°56'54.736"N	86°52'38.244"E	77.98
7215	JA_Z4_AJ_3	23°56'54.410"N	86°52'38.244"E	77.36
7216	JA_Z4_AJ_3	23°56'54.085"N	86°52'38.244"E	77.68
7217	JA_Z4_AJ_3	23°56'58.963"N	86°52'38.593"E	77.59
7218	JA_Z4_AJ_3	23°56'58.638"N	86°52'38.594"E	77.56
7219	JA_Z4_AJ_3	23°56'58.313"N	86°52'38.594"E	77.60
7220	JA_Z4_AJ_3	23°56'57.987"N	86°52'38.594"E	77.91
7221	JA_Z4_AJ_3	23°56'57.662"N	86°52'38.595"E	78.00
7222	JA_Z4_AJ_3	23°56'57.337"N	86°52'38.595"E	78.10
7223	JA_Z4_AJ_3	23°56'57.012"N	86°52'38.595"E	78.11
7224	JA_Z4_AJ_3	23°56'56.687"N	86°52'38.596"E	78.18
7225	JA_Z4_AJ_3	23°56'56.362"N	86°52'38.596"E	78.29
7226	JA_Z4_AJ_3	23°56'56.036"N	86°52'38.596"E	78.33
7227	JA_Z4_AJ_3	23°56'55.711"N	86°52'38.597"E	78.36
7228	JA_Z4_AJ_3	23°56'55.386"N	86°52'38.597"E	78.43
7229	JA_Z4_AJ_3	23°56'55.061"N	86°52'38.597"E	78.51
7230	JA_Z4_AJ_3	23°56'54.736"N	86°52'38.597"E	78.50
7231	JA_Z4_AJ_3	23°56'54.411"N	86°52'38.598"E	78.16
7232	JA_Z4_AJ_3	23°56'54.086"N	86°52'38.598"E	77.94
7233	JA_Z4_AJ_3	23°56'53.760"N	86°52'38.598"E	77.78
7234	JA_Z4_AJ_3	23°56'53.435"N	86°52'38.599"E	77.79
7235	JA_Z4_AJ_3	23°56'53.110"N	86°52'38.599"E	77.95
7236	JA_Z4_AJ_3	23°56'52.785"N	86°52'38.599"E	77.93
7237	JA_Z4_AJ_3	23°56'52.460"N	86°52'38.600"E	77.76
7238	JA_Z4_AJ_3	23°56'52.135"N	86°52'38.600"E	77.88
7239	JA_Z4_AJ_3	23°56'58.313"N	86°52'38.948"E	77.50
7240	JA_Z4_AJ_3	23°56'57.988"N	86°52'38.948"E	77.63
7241	JA_Z4_AJ_3	23°56'57.663"N	86°52'38.948"E	77.85
7242	JA_Z4_AJ_3	23°56'57.337"N	86°52'38.949"E	77.97
7243	JA_Z4_AJ_3	23°56'57.012"N	86°52'38.949"E	77.95
7244	JA_Z4_AJ_3	23°56'56.687"N	86°52'38.949"E	77.60
7245	JA_Z4_AJ_3	23°56'56.362"N	86°52'38.950"E	77.81
7246	JA_Z4_AJ_3	23°56'56.037"N	86°52'38.950"E	78.04
7247	JA_Z4_AJ_3	23°56'55.712"N	86°52'38.950"E	78.22
7248	JA_Z4_AJ_3	23°56'55.386"N	86°52'38.951"E	78.30
7249	JA_Z4_AJ_3	23°56'55.061"N	86°52'38.951"E	78.38
7250	JA_Z4_AJ_3	23°56'54.736"N	86°52'38.951"E	78.48
7251	JA_Z4_AJ_3	23°56'54.411"N	86°52'38.952"E	78.15
7252	JA_Z4_AJ_3	23°56'54.086"N	86°52'38.952"E	77.87
7253	JA_Z4_AJ_3	23°56'53.761"N	86°52'38.952"E	77.58
7254	JA_Z4_AJ_3	23°56'53.435"N	86°52'38.952"E	77.73
7255	JA_Z4_AJ_3	23°56'53.110"N	86°52'38.953"E	77.87
7256	JA_Z4_AJ_3	23°56'52.785"N	86°52'38.953"E	77.87
7257	JA_Z4_AJ_3	23°56'52.460"N	86°52'38.953"E	77.71
7258	JA_Z4_AJ_3	23°56'52.135"N	86°52'38.954"E	77.68
7259	JA_Z4_AJ_3	23°56'51.810"N	86°52'38.954"E	77.66
7260	JA_Z4_AJ_3	23°56'51.484"N	86°52'38.954"E	77.65
7261	JA_Z4_AJ_3	23°56'51.159"N	86°52'38.955"E	77.64
7262	JA_Z4_AJ_3	23°56'50.834"N	86°52'38.955"E	77.61
7263	JA_Z4_AJ_3	23°56'50.509"N	86°52'38.955"E	77.56
7264	JA_Z4_AJ_3	23°56'57.663"N	86°52'39.302"E	77.64
7265	JA_Z4_AJ_3	23°56'57.338"N	86°52'39.303"E	76.71
7266	JA_Z4_AJ_3	23°56'57.013"N	86°52'39.303"E	76.61
7267	JA_Z4_AJ_3	23°56'56.687"N	86°52'39.303"E	76.51
7268	JA_Z4_AJ_3	23°56'56.362"N	86°52'39.304"E	76.43
7269	JA_Z4_AJ_3	23°56'56.037"N	86°52'39.304"E	76.48
7270	JA_Z4_AJ_3	23°56'55.712"N	86°52'39.304"E	76.74
7271	JA_Z4_AJ_3	23°56'55.387"N	86°52'39.304"E	77.00
7272	JA_Z4_AJ_3	23°56'55.062"N	86°52'39.305"E	77.45
7273	JA_Z4_AJ_3	23°56'54.736"N	86°52'39.305"E	77.64
7274	JA_Z4_AJ_3	23°56'54.411"N	86°52'39.305"E	77.49
7275	JA_Z4_AJ_3	23°56'54.086"N	86°52'39.306"E	77.30
7276	JA_Z4_AJ_3	23°56'53.761"N	86°52'39.306"E	77.26
7277	JA_Z4_AJ_3	23°56'53.436"N	86°52'39.306"E	77.12
7278	JA_Z4_AJ_3	23°56'53.111"N	86°52'39.307"E	77.10
7279	JA_Z4_AJ_3	23°56'52.785"N	86°52'39.307"E	77.20
7280	JA_Z4_AJ_3	23°56'52.460"N	86°52'39.307"E	77.26
7281	JA_Z4_AJ_3	23°56'52.135"N	86°52'39.308"E	77.29
7282	JA_Z4_AJ_3	23°56'51.810"N	86°52'39.308"E	77.36
7283	JA_Z4_AJ_3	23°56'51.485"N	86°52'39.308"E	77.36
7284	JA_Z4_AJ_3	23°56'51.160"N	86°52'39.308"E	77.36
7285	JA_Z4_AJ_3	23°56'50.834"N	86°52'39.309"E	77.42
7286	JA_Z4_AJ_3	23°56'50.509"N	86°52'39.309"E	77.40
7287	JA_Z4_AJ_3	23°56'50.184"N	86°52'39.309"E	77.43
7288	JA_Z4_AJ_3	23°56'49.859"N	86°52'39.310"E	77.41
7289	JA_Z4_AJ_3	23°56'49.534"N	86°52'39.310"E	77.40
7290	JA_Z4_AJ_3	23°56'49.209"N	86°52'39.310"E	77.37
7291	JA_Z4_AJ_3	23°56'48.883"N	86°52'39.311"E	77.36
7292	JA_Z4_AJ_3	23°56'48.558"N	86°52'39.311"E	77.42
7293	JA_Z4_AJ_3	23°56'57.338"N	86°52'39.656"E	76.62
7294	JA_Z4_AJ_3	23°56'57.013"N	86°52'39.657"E	76.62
7295	JA_Z4_AJ_3	23°56'56.688"N	86°52'39.657"E	76.34
7296	JA_Z4_AJ_3	23°56'56.363"N	86°52'39.657"E	76.32
7297	JA_Z4_AJ_3	23°56'56.037"N	86°52'39.658"E	76.28
7298	JA_Z4_AJ_3	23°56'55.712"N	86°52'39.658"E	76.27
7299	JA_Z4_AJ_3	23°56'55.387"N	86°52'39.658"E	76.23
7300	JA_Z4_AJ_3	23°56'55.062"N	86°52'39.659"E	76.20
7301	JA_Z4_AJ_3	23°56'54.737"N	86°52'39.659"E	76.34
7302	JA_Z4_AJ_3	23°56'54.412"N	86°52'39.659"E	76.17
7303	JA_Z4_AJ_3	23°56'54.086"N	86°52'39.659"E	76.32
7304	JA_Z4_AJ_3	23°56'53.761"N	86°52'39.660"E	76.41
7305	JA_Z4_AJ_3	23°56'53.436"N	86°52'39.660"E	76.76
7306	JA_Z4_AJ_3	23°56'53.111"N	86°52'39.660"E	76.67
7307	JA_Z4_AJ_3	23°56'52.786"N	86°52'39.661"E	76.73
7308	JA_Z4_AJ_3	23°56'52.461"N	86°52'39.661"E	76.77
7309	JA_Z4_AJ_3	23°56'52.135"N	86°52'39.661"E	76.83
7310	JA_Z4_AJ_3	23°56'51.810"N	86°52'39.662"E	76.79
7311	JA_Z4_AJ_3	23°56'51.485"N	86°52'39.662"E	76.93
7312	JA_Z4_AJ_3	23°56'51.160"N	86°52'39.662"E	76.95
7313	JA_Z4_AJ_3	23°56'50.835"N	86°52'39.663"E	77.06
7314	JA_Z4_AJ_3	23°56'50.510"N	86°52'39.663"E	77.10
7315	JA_Z4_AJ_3	23°56'50.184"N	86°52'39.663"E	77.22
7316	JA_Z4_AJ_3	23°56'49.859"N	86°52'39.663"E	77.24
7317	JA_Z4_AJ_3	23°56'49.534"N	86°52'39.664"E	77.30
7318	JA_Z4_AJ_3	23°56'49.209"N	86°52'39.664"E	77.32
7319	JA_Z4_AJ_3	23°56'48.884"N	86°52'39.664"E	77.34
7320	JA_Z4_AJ_3	23°56'48.559"N	86°52'39.665"E	77.35
7321	JA_Z4_AJ_3	23°56'48.233"N	86°52'39.665"E	77.10
7322	JA_Z4_AJ_3	23°56'47.908"N	86°52'39.665"E	77.34
7323	JA_Z4_AJ_3	23°56'47.583"N	86°52'39.666"E	77.30
7324	JA_Z4_AJ_3	23°56'47.258"N	86°52'39.666"E	77.27
7325	JA_Z4_AJ_3	23°56'56.688"N	86°52'40.011"E	76.51
7326	JA_Z4_AJ_3	23°56'56.363"N	86°52'40.011"E	76.25
7327	JA_Z4_AJ_3	23°56'56.038"N	86°52'40.011"E	76.50
7328	JA_Z4_AJ_3	23°56'55.712"N	86°52'40.012"E	76.37
7329	JA_Z4_AJ_3	23°56'55.387"N	86°52'40.012"E	76.44
7330	JA_Z4_AJ_3	23°56'55.062"N	86°52'40.012"E	76.38
7331	JA_Z4_AJ_3	23°56'54.737"N	86°52'40.013"E	76.40
7332	JA_Z4_AJ_3	23°56'54.412"N	86°52'40.013"E	76.25
7333	JA_Z4_AJ_3	23°56'54.087"N	86°52'40.013"E	76.16
7334	JA_Z4_AJ_3	23°56'53.761"N	86°52'40.014"E	76.27
7335	JA_Z4_AJ_3	23°56'53.436"N	86°52'40.014"E	76.23
7336	JA_Z4_AJ_3	23°56'53.111"N	86°52'40.014"E	76.22
7337	JA_Z4_AJ_3	23°56'52.786"N	86°52'40.015"E	76.28
7338	JA_Z4_AJ_3	23°56'52.461"N	86°52'40.015"E	76.41
7339	JA_Z4_AJ_3	23°56'52.136"N	86°52'40.015"E	76.43
7340	JA_Z4_AJ_3	23°56'51.810"N	86°52'40.015"E	76.53
7341	JA_Z4_AJ_3	23°56'51.485"N	86°52'40.016"E	76.60
7342	JA_Z4_AJ_3	23°56'51.160"N	86°52'40.016"E	76.67
7343	JA_Z4_AJ_3	23°56'50.835"N	86°52'40.016"E	76.74
7344	JA_Z4_AJ_3	23°56'50.510"N	86°52'40.017"E	76.82
7345	JA_Z4_AJ_3	23°56'50.185"N	86°52'40.017"E	76.95
7346	JA_Z4_AJ_3	23°56'49.860"N	86°52'40.017"E	76.98
7347	JA_Z4_AJ_3	23°56'49.534"N	86°52'40.018"E	77.10
7348	JA_Z4_AJ_3	23°56'49.209"N	86°52'40.018"E	77.10
7349	JA_Z4_AJ_3	23°56'48.884"N	86°52'40.018"E	77.17
7350	JA_Z4_AJ_3	23°56'48.559"N	86°52'40.018"E	77.25
7351	JA_Z4_AJ_3	23°56'48.234"N	86°52'40.019"E	77.26
7352	JA_Z4_AJ_3	23°56'47.909"N	86°52'40.019"E	77.27
7353	JA_Z4_AJ_3	23°56'47.583"N	86°52'40.019"E	77.24
7354	JA_Z4_AJ_3	23°56'47.258"N	86°52'40.020"E	77.23
7355	JA_Z4_AJ_3	23°56'55.388"N	86°52'40.366"E	76.37
7356	JA_Z4_AJ_3	23°56'55.062"N	86°52'40.366"E	76.25
7357	JA_Z4_AJ_3	23°56'54.737"N	86°52'40.366"E	76.28
7358	JA_Z4_AJ_3	23°56'54.412"N	86°52'40.367"E	76.22
7359	JA_Z4_AJ_3	23°56'54.087"N	86°52'40.367"E	76.20
7360	JA_Z4_AJ_3	23°56'53.762"N	86°52'40.367"E	76.13
7361	JA_Z4_AJ_3	23°56'53.437"N	86°52'40.368"E	76.26
7362	JA_Z4_AJ_3	23°56'53.111"N	86°52'40.368"E	76.14
7363	JA_Z4_AJ_3	23°56'52.786"N	86°52'40.368"E	76.11
7364	JA_Z4_AJ_3	23°56'52.461"N	86°52'40.369"E	76.31
7365	JA_Z4_AJ_3	23°56'52.136"N	86°52'40.369"E	76.38
7366	JA_Z4_AJ_3	23°56'51.811"N	86°52'40.369"E	76.32
7367	JA_Z4_AJ_3	23°56'51.486"N	86°52'40.370"E	76.40
7368	JA_Z4_AJ_3	23°56'51.160"N	86°52'40.370"E	76.50
7369	JA_Z4_AJ_3	23°56'50.835"N	86°52'40.370"E	76.67
7370	JA_Z4_AJ_3	23°56'50.510"N	86°52'40.370"E	76.71
7371	JA_Z4_AJ_3	23°56'50.185"N	86°52'40.371"E	76.78
7372	JA_Z4_AJ_3	23°56'49.860"N	86°52'40.371"E	76.82
7373	JA_Z4_AJ_3	23°56'49.535"N	86°52'40.371"E	76.92
7374	JA_Z4_AJ_3	23°56'49.209"N	86°52'40.372"E	77.01
7375	JA_Z4_AJ_3	23°56'48.884"N	86°52'40.372"E	[illegible]
7376	JA_Z4_AJ_3	23°56'48.559"N	86°52'40.372"E	77.13
7377	JA_Z4_AJ_3	23°56'48.234"N	86°52'40.373"E	77.17
7378	JA_Z4_AJ_3	23°56'47.909"N	86°52'40.373"E	77.20
7379	JA_Z4_AJ_3	23°56'47.584"N	86°52'40.373"E	77.13
7380	JA_Z4_AJ_3	23°56'54.087"N	86°52'40.721"E	76.28
7381	JA_Z4_AJ_3	23°56'53.762"N	86°52'40.721"E	76.31
7382	JA_Z4_AJ_3	23°56'53.437"N	86°52'40.721"E	76.15
7383	JA_Z4_AJ_3	23°56'53.112"N	86°52'40.722"E	76.12
7384	JA_Z4_AJ_3	23°56'52.787"N	86°52'40.722"E	76.18
7385	JA_Z4_AJ_3	23°56'52.461"N	86°52'40.722"E	76.11
7386	JA_Z4_AJ_3	23°56'52.136"N	86°52'40.723"E	76.09
7387	JA_Z4_AJ_3	23°56'51.811"N	86°52'40.723"E	76.13
7388	JA_Z4_AJ_3	23°56'51.486"N	86°52'40.723"E	76.21
7389	JA_Z4_AJ_3	23°56'51.161"N	86°52'40.724"E	76.36
7390	JA_Z4_AJ_3	23°56'50.836"N	86°52'40.724"E	76.50
7391	JA_Z4_AJ_3	23°56'50.510"N	86°52'40.724"E	76.53
7392	JA_Z4_AJ_3	23°56'50.185"N	86°52'40.725"E	76.64
7393	JA_Z4_AJ_3	23°56'49.860"N	86°52'40.725"E	76.70
7394	JA_Z4_AJ_3	23°56'49.535"N	86°52'40.725"E	76.78
7395	JA_Z4_AJ_3	23°56'49.210"N	86°52'40.725"E	76.85
7396	JA_Z4_AJ_3	23°56'48.885"N	86°52'40.726"E	76.89
7397	JA_Z4_AJ_3	23°56'48.559"N	86°52'40.726"E	76.90
7398	JA_Z4_AJ_3	23°56'48.234"N	86°52'40.726"E	76.98
7399	JA_Z4_AJ_3	23°56'47.909"N	86°52'40.727"E	77.04
7400	JA_Z4_AJ_3	23°56'47.584"N	86°52'40.727"E	77.01
7401	JA_Z4_AJ_3	23°56'52.787"N	86°52'41.076"E	76.18
7402	JA_Z4_AJ_3	23°56'52.462"N	86°52'41.076"E	76.18
7403	JA_Z4_AJ_3	23°56'52.136"N	86°52'41.077"E	76.14
7404	JA_Z4_AJ_3	23°56'51.811"N	86°52'41.077"E	76.07
7405	JA_Z4_AJ_3	23°56'51.486"N	86°52'41.077"E	76.10
7406	JA_Z4_AJ_3	23°56'51.161"N	86°52'41.078"E	76.15
7407	JA_Z4_AJ_3	23°56'50.836"N	86°52'41.078"E	76.28
7408	JA_Z4_AJ_3	23°56'50.511"N	86°52'41.078"E	76.38
7409	JA_Z4_AJ_3	23°56'50.186"N	86°52'41.079"E	76.38
7410	JA_Z4_AJ_3	23°56'49.860"N	86°52'41.079"E	76.55
7411	JA_Z4_AJ_3	23°56'49.535"N	86°52'41.079"E	76.65
7412	JA_Z4_AJ_3	23°56'49.210"N	86°52'41.080"E	76.63
7413	JA_Z4_AJ_3	23°56'48.885"N	86°52'41.080"E	76.72
7414	JA_Z4_AJ_3	23°56'48.560"N	86°52'41.080"E	76.83
7415	JA_Z4_AJ_3	23°56'48.235"N	86°52'41.080"E	76.84
7416	JA_Z4_AJ_3	23°56'47.909"N	86°52'41.080"E	76.92
7417	JA_Z4_AJ_3	23°56'47.584"N	86°52'41.081"E	76.94
7418	JA_Z4_AJ_3	23°56'50.511"N	86°52'41.432"E	76.16
7419	JA_Z4_AJ_3	23°56'50.186"N	86°52'41.432"E	76.24
7420	JA_Z4_AJ_3	23°56'49.861"N	86°52'41.432"E	76.21
7421	JA_Z4_AJ_3	23°56'49.535"N	86°52'41.433"E	76.37
7422	JA_Z4_AJ_3	23°56'49.210"N	86°52'41.433"E	76.50
7423	JA_Z4_AJ_3	23°56'48.885"N	86°52'41.433"E	76.54
7424	JA_Z4_AJ_3	23°56'48.560"N	86°52'41.434"E	76.62
7425	JA_Z4_AJ_3	23°56'48.235"N	86°52'41.434"E	76.70
7426	JA_Z4_AJ_3	23°56'47.910"N	86°52'41.434"E	76.65
7427	JA_Z4_AJ_3	23°56'47.584"N	86°52'41.435"E	76.74
7428	JA_Z4_AJ_3	23°56'47.585"N	86°52'41.788"E	76.62
7429	JA_Z5_AJ_16	23°55'51.995"N	86°52'58.821"E	80.01
7430	JA_Z5_AJ_16	23°55'51.995"N	86°52'59.175"E	80.17
7431	JA_Z5_AJ_16	23°55'51.670"N	86°52'59.175"E	80.05
7432	JA_Z5_AJ_16	23°55'51.345"N	86°52'59.175"E	79.48
7433	JA_Z5_AJ_16	23°55'51.020"N	86°52'59.175"E	79.39
7434	JA_Z5_AJ_16	23°55'50.694"N	86°52'59.176"E	79.82
7435	JA_Z5_AJ_16	23°55'52.321"N	86°52'59.528"E	0.00
7436	JA_Z5_AJ_16	23°55'51.995"N	86°52'59.528"E	80.32
7437	JA_Z5_AJ_16	23°55'51.670"N	86°52'59.529"E	80.18
7438	JA_Z5_AJ_16	23°55'51.345"N	86°52'59.529"E	79.87
7439	JA_Z5_AJ_16	23°55'51.020"N	86°52'59.529"E	79.42
7440	JA_Z5_AJ_16	23°55'50.695"N	86°52'59.529"E	79.56
7441	JA_Z5_AJ_16	23°55'50.370"N	86°52'59.530"E	79.87
7442	JA_Z5_AJ_16	23°55'50.044"N	86°52'59.530"E	80.00
7443	JA_Z5_AJ_16	23°55'49.719"N	86°52'59.530"E	79.76
7444	JA_Z5_AJ_16	23°55'49.394"N	86°52'59.531"E	79.83
7445	JA_Z5_AJ_16	23°55'52.321"N	86°52'59.882"E	80.33
7446	JA_Z5_AJ_16	23°55'51.996"N	86°52'59.882"E	80.47
7447	JA_Z5_AJ_16	23°55'51.671"N	86°52'59.882"E	80.33
7448	JA_Z5_AJ_16	23°55'51.345"N	86°52'59.883"E	80.03
7449	JA_Z5_AJ_16	23°55'51.020"N	86°52'59.883"E	79.68
7450	JA_Z5_AJ_16	23°55'50.695"N	86°52'59.883"E	79.57
7451	JA_Z5_AJ_16	23°55'50.370"N	86°52'59.883"E	79.49
7452	JA_Z5_AJ_16	23°55'50.045"N	86°52'59.884"E	79.85
7453	JA_Z5_AJ_16	23°55'49.720"N	86°52'59.884"E	79.66
7454	JA_Z5_AJ_16	23°55'49.394"N	86°52'59.884"E	79.63
7455	JA_Z5_AJ_16	23°55'49.069"N	86°52'59.885"E	79.64
7456	JA_Z5_AJ_16	23°55'48.744"N	86°52'59.885"E	79.43
7457	JA_Z5_AJ_16	23°55'48.419"N	86°52'59.885"E	79.53
7458	JA_Z5_AJ_16	23°55'48.094"N	86°52'59.886"E	79.17
7459	JA_Z5_AJ_16	23°55'51.340"N	86°53'0.236"E	80.41
7460	JA_Z5_AJ_16	23°55'51.020"N	86°53'0.237"E	80.00
7461	JA_Z5_AJ_16	23°55'50.695"N	86°53'0.237"E	79.85
7462	JA_Z5_AJ_16	23°55'50.370"N	86°53'0.237"E	79.77
7463	JA_Z5_AJ_16	23°55'50.045"N	86°53'0.238"E	79.78
7464	JA_Z5_AJ_16	23°55'49.720"N	86°53'0.238"E	79.76
7465	JA_Z5_AJ_16	23°55'49.395"N	86°53'0.238"E	79.38
7466	JA_Z5_AJ_16	23°55'49.069"N	86°53'0.238"E	79.21
7467	JA_Z5_AJ_16	23°55'48.744"N	86°53'0.239"E	79.33
7468	JA_Z5_AJ_16	23°55'48.419"N	86°53'0.239"E	79.14
7469	JA_Z5_AJ_16	23°55'48.094"N	86°53'0.239"E	78.89
7470	JA_Z5_AJ_16	23°55'47.769"N	86°53'0.240"E	78.97
7471	JA_Z5_AJ_16	23°55'47.444"N	86°53'0.240"E	78.90
7472	JA_Z5_AJ_16	23°55'47.118"N	86°53'0.240"E	78.83
7473	JA_Z5_AJ_16	23°55'46.793"N	86°53'0.240"E	78.74
7474	JA_Z5_AJ_16	23°55'50.370"N	86°53'0.591"E	79.96
7475	JA_Z5_AJ_16	23°55'50.045"N	86°53'0.591"E	79.93
7476	JA_Z5_AJ_16	23°55'49.720"N	86°53'0.592"E	79.91
7477	JA_Z5_AJ_16	23°55'49.395"N	86°53'0.592"E	79.67
7478	JA_Z5_AJ_16	23°55'49.070"N	86°53'0.592"E	79.70
7479	JA_Z5_AJ_16	23°55'48.745"N	86°53'0.592"E	79.68
7480	JA_Z5_AJ_16	23°55'48.419"N	86°53'0.593"E	79.31
7481	JA_Z5_AJ_16	23°55'48.094"N	86°53'0.593"E	79.22
7482	JA_Z5_AJ_16	23°55'47.769"N	86°53'0.593"E	79.08
7483	JA_Z5_AJ_16	23°55'47.444"N	86°53'0.594"E	79.01
7484	JA_Z5_AJ_16	23°55'47.119"N	86°53'0.594"E	78.98
7485	JA_Z5_AJ_16	23°55'46.794"N	86°53'0.594"E	78.77
7486	JA_Z5_AJ_16	23°55'46.468"N	86°53'0.595"E	78.73
7487	JA_Z5_AJ_16	23°55'46.143"N	86°53'0.595"E	78.77
7488	JA_Z5_AJ_16	23°55'45.818"N	86°53'0.595"E	78.70
7489	JA_Z5_AJ_16	23°55'45.493"N	86°53'0.595"E	78.75
7490	JA_Z5_AJ_16	23°55'45.168"N	86°53'0.596"E	78.63
7491	JA_Z5_AJ_16	23°55'44.843"N	86°53'0.596"E	78.54
7492	JA_Z5_AJ_16	23°55'44.517"N	86°53'0.596"E	78.54
7493	JA_Z5_AJ_16	23°55'44.192"N	86°53'0.597"E	78.42
7494	JA_Z5_AJ_16	23°55'43.867"N	86°53'0.597"E	78.38
7495	JA_Z5_AJ_16	23°55'43.542"N	86°53'0.597"E	78.22
7496	JA_Z5_AJ_16	23°55'49.720"N	86°53'0.945"E	80.05
7497	JA_Z5_AJ_16	23°55'49.395"N	86°53'0.946"E	79.67
7498	JA_Z5_AJ_16	23°55'49.070"N	86°53'0.946"E	80.18
7499	JA_Z5_AJ_16	23°55'48.745"N	86°53'0.946"E	79.39
7500	JA_Z5_AJ_16	23°55'48.420"N	86°53'0.947"E	79.38

TABLE REPRESENTING ELEVATION (in m) WITH RESPECT TO 10m X 10m GRID WITHIN POTENTIAL SAND GHATS IN JAMTARA DISTRICT OF JHARKHAND STATE

6751	JA_Z4_AJ_8	23° 58' 54.386" N	86° 52' 26.098" E	123.72	6876	JA_Z4_AJ_8	23° 58' 47.233" N	86° 52' 27.521" E	120.57	7001	JA_Z4_AJ_8	23° 58' 42.032" N	86° 52' 28.941" E	119.97
6752	JA_Z4_AJ_8	23° 58' 54.061" N	86° 52' 26.098" E	123.95	6877	JA_Z4_AJ_8	23° 58' 46.908" N	86° 52' 27.521" E	120.64	7002	JA_Z4_AJ_8	23° 58' 41.707" N	86° 52' 28.941" E	121.00
6753	JA_Z4_AJ_8	23° 58' 53.735" N	86° 52' 26.099" E	124.17	6878	JA_Z4_AJ_8	23° 58' 46.583" N	86° 52' 27.521" E	120.71	7003	JA_Z4_AJ_8	23° 58' 41.382" N	86° 52' 28.942" E	121.96
6754	JA_Z4_AJ_8	23° 58' 53.410" N	86° 52' 26.099" E	124.36	6879	JA_Z4_AJ_8	23° 58' 46.258" N	86° 52' 27.521" E	120.94	7004	JA_Z4_AJ_8	23° 58' 41.056" N	86° 52' 28.942" E	122.64
6755	JA_Z4_AJ_8	23° 58' 53.085" N	86° 52' 26.099" E	124.24	6880	JA_Z4_AJ_8	23° 58' 45.933" N	86° 52' 27.522" E	121.30	7005	JA_Z4_AJ_8	23° 58' 40.731" N	86° 52' 28.942" E	123.33
6756	JA_Z4_AJ_8	23° 58' 52.760" N	86° 52' 26.100" E	124.12	6881	JA_Z4_AJ_8	23° 58' 45.608" N	86° 52' 27.522" E	121.66	7006	JA_Z4_AJ_8	23° 58' 40.406" N	86° 52' 28.943" E	124.15
6757	JA_Z4_AJ_8	23° 58' 52.435" N	86° 52' 26.100" E	123.99	6882	JA_Z4_AJ_8	23° 58' 45.282" N	86° 52' 27.522" E	121.55	7007	JA_Z4_AJ_8	23° 58' 40.081" N	86° 52' 28.943" E	126.20
6758	JA_Z4_AJ_8	23° 58' 52.110" N	86° 52' 26.100" E	123.34	6883	JA_Z4_AJ_8	23° 58' 44.957" N	86° 52' 27.523" E	120.95	7008	JA_Z4_AJ_8	23° 58' 39.756" N	86° 52' 28.943" E	128.26
6759	JA_Z4_AJ_8	23° 58' 51.785" N	86° 52' 26.101" E	122.69	6884	JA_Z4_AJ_8	23° 58' 44.632" N	86° 52' 27.523" E	120.36	7009	JA_Z4_AJ_8	23° 58' 39.431" N	86° 52' 28.944" E	130.31
6760	JA_Z4_AJ_8	23° 58' 51.459" N	86° 52' 26.101" E	122.04	6885	JA_Z4_AJ_8	23° 58' 44.307" N	86° 52' 27.523" E	120.13	7010	JA_Z4_AJ_8	23° 58' 39.106" N	86° 52' 28.944" E	131.90
6761	JA_Z4_AJ_8	23° 58' 51.134" N	86° 52' 26.101" E	121.81	6886	JA_Z4_AJ_8	23° 58' 43.982" N	86° 52' 27.524" E	120.46	7011	JA_Z4_AJ_8	23° 58' 38.780" N	86° 52' 28.944" E	133.49
6762	JA_Z4_AJ_8	23° 58' 50.809" N	86° 52' 26.102" E	121.60	6887	JA_Z4_AJ_8	23° 58' 43.657" N	86° 52' 27.524" E	120.78	7012	JA_Z4_AJ_8	23° 58' 38.455" N	86° 52' 28.945" E	135.08
6763	JA_Z4_AJ_8	23° 58' 50.484" N	86° 52' 26.102" E	121.40	6888	JA_Z4_AJ_8	23° 58' 51.461" N	86° 52' 27.870" E	120.00	7013	JA_Z4_AJ_8	23° 58' 38.130" N	86° 52' 28.945" E	134.18
6764	JA_Z4_AJ_8	23° 58' 50.159" N	86° 52' 26.102" E	121.47	6889	JA_Z4_AJ_8	23° 58' 51.136" N	86° 52' 27.871" E	119.39	7014	JA_Z4_AJ_8	23° 58' 37.805" N	86° 52' 28.945" E	133.16
6765	JA_Z4_AJ_8	23° 58' 49.834" N	86° 52' 26.103" E	121.59	6890	JA_Z4_AJ_8	23° 58' 50.810" N	86° 52' 27.871" E	118.74	7015	JA_Z4_AJ_8	23° 58' 37.480" N	86° 52' 28.945" E	132.13
6766	JA_Z4_AJ_8	23° 58' 49.508" N	86° 52' 26.103" E	121.70	6891	JA_Z4_AJ_8	23° 58' 50.485" N	86° 52' 27.871" E	118.09	7016	JA_Z4_AJ_8	23° 58' 45.934" N	86° 52' 29.291" E	119.98
6767	JA_Z4_AJ_8	23° 58' 49.183" N	86° 52' 26.103" E	122.49	6892	JA_Z4_AJ_8	23° 58' 50.160" N	86° 52' 27.872" E	117.72	7017	JA_Z4_AJ_8	23° 58' 45.609" N	86° 52' 29.292" E	118.68
6768	JA_Z4_AJ_8	23° 58' 48.858" N	86° 52' 26.104" E	123.47	6893	JA_Z4_AJ_8	23° 58' 49.835" N	86° 52' 27.872" E	117.40	7018	JA_Z4_AJ_8	23° 58' 45.284" N	86° 52' 29.292" E	118.15
6769	JA_Z4_AJ_8	23° 58' 48.533" N	86° 52' 26.104" E	124.44	6894	JA_Z4_AJ_8	23° 58' 49.510" N	86° 52' 27.872" E	117.07	7019	JA_Z4_AJ_8	23° 58' 44.959" N	86° 52' 29.292" E	118.48
6770	JA_Z4_AJ_8	23° 58' 48.208" N	86° 52' 26.104" E	124.41	6895	JA_Z4_AJ_8	23° 58' 49.185" N	86° 52' 27.873" E	116.83	7020	JA_Z4_AJ_8	23° 58' 44.634" N	86° 52' 29.292" E	118.80
6771	JA_Z4_AJ_8	23° 58' 47.883" N	86° 52' 26.105" E	123.97	6896	JA_Z4_AJ_8	23° 58' 48.860" N	86° 52' 27.873" E	116.82	7021	JA_Z4_AJ_8	23° 58' 44.308" N	86° 52' 29.293" E	114.94
6772	JA_Z4_AJ_8	23° 58' 47.557" N	86° 52' 26.105" E	123.52	6897	JA_Z4_AJ_8	23° 58' 48.534" N	86° 52' 27.873" E	116.82	7022	JA_Z4_AJ_8	23° 58' 43.983" N	86° 52' 29.293" E	114.94
6773	JA_Z4_AJ_8	23° 58' 47.232" N	86° 52' 26.105" E	122.67	6898	JA_Z4_AJ_8	23° 58' 48.209" N	86° 52' 27.873" E	117.47	7023	JA_Z4_AJ_8	23° 58' 43.658" N	86° 52' 29.293" E	114.93
6774	JA_Z4_AJ_8	23° 58' 46.907" N	86° 52' 26.106" E	121.57	6899	JA_Z4_AJ_8	23° 58' 47.884" N	86° 52' 27.874" E	118.39	7024	JA_Z4_AJ_8	23° 58' 43.333" N	86° 52' 29.294" E	115.25
6775	JA_Z4_AJ_8	23° 58' 46.582" N	86° 52' 26.106" E	120.48	6900	JA_Z4_AJ_8	23° 58' 47.559" N	86° 52' 27.874" E	119.30	7025	JA_Z4_AJ_8	23° 58' 43.008" N	86° 52' 29.294" E	116.24
6776	JA_Z4_AJ_8	23° 58' 46.257" N	86° 52' 26.106" E	121.27	6901	JA_Z4_AJ_8	23° 58' 47.234" N	86° 52' 27.874" E	119.94	7026	JA_Z4_AJ_8	23° 58' 42.683" N	86° 52' 29.294" E	117.24
6777	JA_Z4_AJ_6	23° 57' 18.463" N	86° 52' 26.191" E	78.50	6902	JA_Z4_AJ_8	23° 58' 46.909" N	86° 52' 27.875" E	120.41	7027	JA_Z4_AJ_8	23° 58' 42.357" N	86° 52' 29.295" E	118.27
6778	JA_Z4_AJ_6	23° 57' 18.138" N	86° 52' 26.192" E	0.00	6903	JA_Z4_AJ_8	23° 58' 46.583" N	86° 52' 27.875" E	120.88	7028	JA_Z4_AJ_8	23° 58' 42.032" N	86° 52' 29.295" E	119.41
6779	JA_Z4_AJ_8	23° 58' 54.386" N	86° 52' 26.452" E	123.35	6904	JA_Z4_AJ_8	23° 58' 46.258" N	86° 52' 27.875" E	120.86	7029	JA_Z4_AJ_8	23° 58' 41.707" N	86° 52' 29.295" E	120.55
6780	JA_Z4_AJ_8	23° 58' 54.061" N	86° 52' 26.452" E	123.46	6905	JA_Z4_AJ_8	23° 58' 45.933" N	86° 52' 27.876" E	120.45	7030	JA_Z4_AJ_8	23° 58' 41.382" N	86° 52' 29.296" E	121.75
6781	JA_Z4_AJ_8	23° 58' 53.736" N	86° 52' 26.453" E	123.57	6906	JA_Z4_AJ_8	23° 58' 45.608" N	86° 52' 27.876" E	120.03	7031	JA_Z4_AJ_8	23° 58' 41.057" N	86° 52' 29.296" E	123.24
6782	JA_Z4_AJ_8	23° 58' 53.411" N	86° 52' 26.453" E	123.67	6907	JA_Z4_AJ_8	23° 58' 45.283" N	86° 52' 27.876" E	119.83	7032	JA_Z4_AJ_8	23° 58' 40.732" N	86° 52' 29.296" E	124.72
6783	JA_Z4_AJ_8	23° 58' 53.085" N	86° 52' 26.453" E	123.78	6908	JA_Z4_AJ_8	23° 58' 44.958" N	86° 52' 27.877" E	119.86	7033	JA_Z4_AJ_8	23° 58' 40.406" N	86° 52' 29.297" E	126.29
6784	JA_Z4_AJ_8	23° 58' 52.760" N	86° 52' 26.453" E	123.89	6909	JA_Z4_AJ_8	23° 58' 44.632" N	86° 52' 27.877" E	119.89	7034	JA_Z4_AJ_8	23° 58' 40.081" N	86° 52' 29.297" E	128.58
6785	JA_Z4_AJ_8	23° 58' 52.435" N	86° 52' 26.454" E	123.99	6910	JA_Z4_AJ_8	23° 58' 44.307" N	86° 52' 27.877" E	120.03	7035	JA_Z4_AJ_8	23° 58' 39.756" N	86° 52' 29.297" E	130.87
6786	JA_Z4_AJ_8	23° 58' 52.110" N	86° 52' 26.454" E	123.34	6911	JA_Z4_AJ_8	23° 58' 43.982" N	86° 52' 27.878" E	120.32	7036	JA_Z4_AJ_8	23° 58' 39.431" N	86° 52' 29.297" E	133.12
6787	JA_Z4_AJ_8	23° 58' 51.785" N	86° 52' 26.454" E	122.69	6912	JA_Z4_AJ_8	23° 58' 43.657" N	86° 52' 27.878" E	120.62	7037	JA_Z4_AJ_8	23° 58' 39.106" N	86° 52' 29.298" E	133.90
6788	JA_Z4_AJ_8	23° 58' 51.460" N	86° 52' 26.455" E	122.04	6913	JA_Z4_AJ_8	23° 58' 43.332" N	86° 52' 27.878" E	120.62	7038	JA_Z4_AJ_8	23° 58' 38.781" N	86° 52' 29.298" E	134.69
6789	JA_Z4_AJ_8	23° 58' 51.134" N	86° 52' 26.455" E	121.59	6914	JA_Z4_AJ_8	23° 58' 43.007" N	86° 52' 27.878" E	120.03	7039	JA_Z4_AJ_8	23° 58' 38.455" N	86° 52' 29.298" E	135.47
6790	JA_Z4_AJ_8	23° 58' 50.809" N	86° 52' 26.455" E	121.16	6915	JA_Z4_AJ_8	23° 58' 42.681" N	86° 52' 27.879" E	119.44	7040	JA_Z4_AJ_8	23° 58' 38.130" N	86° 52' 29.299" E	134.43
6791	JA_Z4_AJ_8	23° 58' 50.484" N	86° 52' 26.456" E	120.72	6916	JA_Z4_AJ_8	23° 58' 42.356" N	86° 52' 27.879" E	119.25	7041	JA_Z4_AJ_8	23° 58' 37.805" N	86° 52' 29.299" E	133.29
6792	JA_Z4_AJ_8	23° 58' 50.159" N	86° 52' 26.456" E	120.56	6917	JA_Z4_AJ_8	23° 58' 42.031" N	86° 52' 27.879" E	120.22	7042	JA_Z4_AJ_8	23° 58' 37.480" N	86° 52' 29.299" E	132.15
6793	JA_Z4_AJ_8	23° 58' 49.834" N	86° 52' 26.456" E	120.45	6918	JA_Z4_AJ_8	23° 58' 50.486" N	86° 52' 28.225" E	118.09	7043	JA_Z4_AJ_8	23° 58' 44.309" N	86° 52' 29.647" E	112.11
6794	JA_Z4_AJ_8	23° 58' 49.509" N	86° 52' 26.457" E	120.34	6919	JA_Z4_AJ_8	23° 58' 50.160" N	86° 52' 28.225" E	117.72	7044	JA_Z4_AJ_8	23° 58' 43.984" N	86° 52' 29.647" E	112.11
6795	JA_Z4_AJ_8	23° 58' 49.184" N	86° 52' 26.457" E	121.08	6920	JA_Z4_AJ_8	23° 58' 49.835" N	86° 52' 28.226" E	117.40	7045	JA_Z4_AJ_8	23° 58' 43.658" N	86° 52' 29.647" E	112.10
6796	JA_Z4_AJ_8	23° 58' 48.858" N	86° 52' 26.457" E	122.05	6921	JA_Z4_AJ_8	23° 58' 49.510" N	86° 52' 28.226" E	117.07	7046	JA_Z4_AJ_8	23° 58' 43.333" N	86° 52' 29.648" E	112.65
6797	JA_Z4_AJ_8	23° 58' 48.533" N	86° 52' 26.458" E	123.03	6922	JA_Z4_AJ_8	23° 58' 49.185" N	86° 52' 28.226" E	116.12	7047	JA_Z4_AJ_8	23° 58' 43.008" N	86° 52' 29.648" E	114.33
6798	JA_Z4_AJ_8	23° 58' 48.208" N	86° 52' 26.458" E	123.16	6923	JA_Z4_AJ_8	23° 58' 48.860" N	86° 52' 28.227" E	116.12	7048	JA_Z4_AJ_8	23° 58' 42.683" N	86° 52' 29.648" E	116.01
6799	JA_Z4_AJ_8	23° 58' 47.883" N	86° 52' 26.458" E	122.94	6924	JA_Z4_AJ_8	23° 58' 48.535" N	86° 52' 28.227" E	116.12	7049	JA_Z4_AJ_8	23° 58' 42.358" N	86° 52' 29.649" E	117.59
6800	JA_Z4_AJ_8	23° 58' 47.558" N	86° 52' 26.459" E	122.73	6925	JA_Z4_AJ_8	23° 58' 48.209" N	86° 52' 28.227" E	116.60	7050	JA_Z4_AJ_8	23° 58' 42.033" N	86° 52' 29.649" E	118.84
6801	JA_Z4_AJ_8	23° 58' 47.233" N	86° 52' 26.459" E	122.11	6926	JA_Z4_AJ_8	23° 58' 47.884" N	86° 52' 28.228" E	117.29	7051	JA_Z4_AJ_8	23° 58' 41.707" N	86° 52' 29.649" E	120.10
6802	JA_Z4_AJ_8	23° 58' 46.907" N	86° 52' 26.459" E	121.24	6927	JA_Z4_AJ_8	23° 58' 47.559" N	86° 52' 28.228" E	117.97	7052	JA_Z4_AJ_8	23° 58' 41.382" N	86° 52' 29.649" E	121.53
6803	JA_Z4_AJ_8	23° 58' 46.582" N	86° 52' 26.459" E	120.38	6928	JA_Z4_AJ_8	23° 58' 47.234" N	86° 52' 28.228" E	118.89	7053	JA_Z4_AJ_8	23° 58' 41.057" N	86° 52' 29.650" E	123.83
6804	JA_Z4_AJ_8	23° 58' 46.257" N	86° 52' 26.460" E	121.27	6929	JA_Z4_AJ_8	23° 58' 46.909" N	86° 52' 28.229" E	119.93	7054	JA_Z4_AJ_8	23° 58' 40.732" N	86° 52' 29.650" E	126.12
6805	JA_Z4_AJ_8	23° 58' 45.932" N	86° 52' 26.460" E	123.55	6930	JA_Z4_AJ_8	23° 58' 46.584" N	86° 52' 28.229" E	120.98	7055	JA_Z4_AJ_8	23° 58' 40.407" N	86° 52' 29.650" E	128.44
6806	JA_Z4_AJ_8	23° 58' 54.061" N	86° 52' 26.806" E	123.00	6931	JA_Z4_AJ_8	23° 58' 46.258" N	86° 52' 28.229" E	121.02	7056	JA_Z4_AJ_8	23° 58' 40.082" N	86° 52' 29.651" E	130.95
6807	JA_Z4_AJ_8	23° 58' 53.736" N	86° 52' 26.806" E	123.00	6932	JA_Z4_AJ_8	23° 58' 45.933" N	86° 52' 28.230" E	120.27	7057	JA_Z4_AJ_8	23° 58' 39.756" N	86° 52' 29.651" E	133.47
6808	JA_Z4_AJ_8	23° 58' 53.411" N	86° 52' 26.807" E	123.03	6933	JA_Z4_AJ_8	23° 58' 45.608" N	86° 52' 28.230" E	119.51	7058	JA_Z4_AJ_8	23° 58' 39.431" N	86° 52' 29.651" E	135.93
6809	JA_Z4_AJ_8	23° 58' 53.086" N	86° 52' 26.807" E	123.35	6934	JA_Z4_AJ_8	23° 58' 45.283" N	86° 52' 28.230" E	119.18	7059	JA_Z4_AJ_8	23° 58' 39.106" N	86° 52' 29.652" E	135.91
6810	JA_Z4_AJ_8	23° 58' 52.761" N	86° 52' 26.807" E	123.68	6935	JA_Z4_AJ_8	23° 58' 44.958" N	86° 52' 28.230" E	119.32	7060	JA_Z4_AJ_8	23° 58' 38.781" N	86° 52' 29.652" E	135.89
6811	JA_Z4_AJ_8	23° 58' 52.435" N	86° 52' 26.808" E	123.90	6936	JA_Z4_AJ_8	23° 58' 44.633" N	86° 52' 28.231" E	119.47	7061	JA_Z4_AJ_8	23° 58' 38.456" N	86° 52' 29.652" E	135.87
6812	JA_Z4_AJ_8	23° 58' 52.110" N	86° 52' 26.808" E	123.27	6937	JA_Z4_AJ_8	23° 58' 44.308" N	86° 52' 28.231" E	119.63	7062	JA_Z4_AJ_8	23° 58' 38.131" N	86° 52' 29.653" E	134.68
6813	JA_Z4_AJ_8	23° 58' 51.785" N	86° 52' 26.808" E	122.63	6938	JA_Z4_AJ_8	23° 58' 43.982" N	86° 52' 28.231" E	119.81	7063	JA_Z4_AJ_8	23° 58' 37.805" N	86° 52' 29.653" E	133.42
6814	JA_Z4_AJ_8	23° 58' 51.460" N	86° 52' 26.809" E	121.99	6939	JA_Z4_AJ_8	23° 58' 43.657" N	86° 52' 28.232" E	119.99	7064	JA_Z4_AJ_8	23° 58' 37.480" N	86° 52' 29.653" E	132.16
6815	JA_Z4_AJ_8	23° 58' 51.135" N	86° 52' 26.809" E	121.35	6940	JA_Z4_AJ_8	23° 58' 43.332" N	86° 52' 28.232" E	119.99	7065	JA_Z4_AJ_8	23° 58' 42.683" N	86° 52' 30.002" E	115.53
6816	JA_Z4_AJ_8	23° 58' 50.810" N	86° 52' 26.809" E	120.69	6941	JA_Z4_AJ_8	23° 58' 43.007" N	86° 52' 28.232" E	119.63	7066	JA_Z4_AJ_8	23° 58' 42.358" N	86° 52' 30.002" E	117.32
6817	JA_Z4_AJ_8	23° 58' 50.484" N	86° 52' 26.810" E	120.04	6942	JA_Z4_AJ_8	23° 58' 42.682" N	86° 52' 28.233" E	119.27	7067	JA_Z4_AJ_8	23° 58' 42.033" N	86° 52' 30.003" E	118.62
6818	JA_Z4_AJ_8	23° 58' 50.159" N	86° 52' 26.810" E	119.67	6943	JA_Z4_AJ_8	23° 58' 42.357" N	86° 52' 28.233" E	119.25	7068	JA_Z4_AJ_8	23° 58' 41.708" N	86° 52' 30.003" E	119.92
6819	JA_Z4_AJ_8	23° 58' 49.834" N	86° 52' 26.810" E	119.35	6944	JA_Z4_AJ_8	23° 58' 42.031" N	86° 52' 28.233" E	120.22	7069	JA_Z4_AJ_8	23° 58' 41.383" N	86° 52' 30.003" E	121.45
6820	JA_Z4_AJ_8	23° 58' 49.509" N	86° 52' 26.811" E	119.02	6945	JA_Z4_AJ_8	23° 58' 41.706" N	86° 52' 28.234" E	121.20	7070	JA_Z4_AJ_8	23° 58' 41.057" N	86° 52' 30.004" E	124.05
6821	JA_Z4_AJ_8	23° 58' 49.184" N	86° 52' 26.811" E	119.69	6946	JA_Z4_AJ_8	23° 58' 41.381" N	86° 52' 28.234" E	122.06	7071	JA_Z4_AJ_8	23° 58' 40.732" N	86° 52' 30.004" E	126.65
6822	JA_Z4_AJ_8	23° 58' 48.859" N	86° 52' 26.811" E	120.64	6947	JA_Z4_AJ_8	23° 58' 41.056" N	86° 52' 28.234" E	122.38	7072	JA_Z4_AJ_8	23° 58' 40.407" N	86° 52' 30.004" E	129.25
6823	JA_Z4_AJ_8	23° 58' 48.533" N	86° 52' 26.811" E	121.59	6948	JA_Z4_AJ_8	23° 58' 40.731" N	86° 52' 28.235" E	122.71	7073	JA_Z4_AJ_8	23° 58' 40.082" N	86° 52' 30.005" E	131.85
6824	JA_Z4_AJ_8	23° 58' 48.208" N	86° 52' 26.812" E	121.89	6949	JA_Z4_AJ_8	23° 58' 40.406" N	86° 52' 28.235" E	123.20	7074	JA_Z4_AJ_8	23° 58' 39.757" N	86° 52' 30.005" E	134.45
6825	JA_Z4_AJ_8	23° 58' 47.883" N	86° 52' 26.812" E	121.91	6950	JA_Z4_AJ_8	23° 58' 49.185" N	86° 52' 28.580" E	115.41	7075	JA_Z4_AJ_8	23° 58' 39.432" N	86° 52' 30.005" E	136.99
6826	JA_Z4_AJ_8	23° 58' 47.558" N	86° 52' 26.812" E	121.94	6951	JA_Z4_AJ_8	23° 58' 48.860" N	86° 52' 28.581" E	115.41	7076	JA_Z4_AJ_8	23° 58' 39.106" N	86° 52' 30.006" E	136.67
6827	JA_Z4_AJ_8	23° 58' 47.233" N	86° 52' 26.813" E	121.55	6952	JA_Z4_AJ_8	23° 58' 48.535" N	86° 52' 28.581" E	115.41	7077	JA_Z4_AJ_8	23° 58' 38.781" N	86° 52' 30.006" E	136.34
6828	JA_Z4_AJ_8	23° 58' 46.908" N	86° 52' 26.813" E	120.93	6953	JA_Z4_AJ_8	23° 58' 48.210" N	86° 52' 28.581" E	115.73	7078	JA_Z4_AJ_8	23° 58' 38.456" N	86° 52' 30.006" E	136.02
6829	JA_Z4_AJ_8	23° 58' 46.583" N	86° 52' 26.813" E	120.30	6954	JA_Z4_AJ_8	23° 58' 47.885" N	86° 52' 28.582" E	116.19	7079	JA_Z4_AJ_8	23° 58' 38.131" N	86° 52' 30.007" E	134.77
6830	JA_Z4_AJ_8	23° 58' 46.257" N	86° 52' 26.814" E	121.26	6955	JA_Z4_AJ_8	23° 58' 47.559" N	86° 52' 28.582" E	116.64	7080	JA_Z4_AJ_8	23° 58' 37.806" N	86° 52' 30.007" E	133.47
6831	JA_Z4_AJ_8	23° 58' 45.932" N	86° 52' 26.814" E	123.46	6956	JA_Z4_AJ_8	23° 58' 47.234" N	86° 52' 28.582" E	117.83	7081	JA_Z4_AJ_8	23° 58' 37.481" N	86° 52' 30.007" E	132.17
6832	JA_Z4_AJ_8	23° 58' 45.607" N	86° 52' 26.814" E	125.66	6957	JA_Z4_AJ_8	23° 58' 46.909" N	86° 52' 28.582" E	119.45	7082	JA_Z4_AJ_8	23° 58' 39.432" N	86° 52' 30.359" E	136.99
6833	JA_Z4_AJ_8	23° 58' 45.282" N	86° 52' 26.815" E	125.73	6958	JA_Z4_AJ_8	23° 58' 46.584" N	86° 52' 28.583" E	121.07	7083	JA_Z4_AJ_8	23° 58' 39.107" N	86° 52' 30.359" E	136.67
6834	JA_Z4_AJ_8	23° 58' 53.086" N	86° 52' 27.161" E	123.35	6959	JA_Z4_AJ_8	23° 58' 46.259" N	86° 52' 28.583" E	121.19	7084	JA_Z4_AJ_8	23° 58' 38.781" N	86° 52' 30.360" E	136.34
6835	JA_Z4_AJ_8	23° 58' 52.761" N	86° 52' 27.161" E	123.68	6960	JA_Z4_AJ_8	23° 58' 45.934" N	86° 52' 28.583" E	120.08	7085	JA_Z4_AJ_8	23° 58' 38.456" N	86° 52' 30.360" E	136.02
6836	JA_Z4_AJ_8	23° 58' 52.436" N	86° 52' 27.162" E	122.49	6961	JA_Z4_AJ_8	23° 58' 45.608" N	86° 52' 28.584" E	118.98	7086	JA_Z4_AJ_8	23° 58' 38.131" N	86° 52' 30.360" E	134.77
6837	JA_Z4_AJ_8	23° 58' 52.111" N	86° 52' 27.162" E	122.08	6962	JA_Z4_AJ_8	23° 58' 45.283" N	86° 52' 28.584" E	118.53	7087	JA_Z4_AJ_8	23° 58' 37.806" N	86° 52' 30.361" E	133.47
6838	JA_Z4_AJ_8	23° 58' 51.785" N	86° 52' 27.162" E	121.68	6963	JA_Z4_AJ_8	23° 58' 44.958" N	86° 52' 28.584" E	118.79	7088	JA_Z4_AJ_8	23° 58' 37.481" N	86° 52' 30.361" E	132.17
6839	JA_Z4_AJ_8	23° 58' 51.460" N	86° 52' 27.163" E	121.27	6964	JA_Z4_AJ_8	23° 58' 44.633" N	86° 52' 28.585" E	119.05	7089	JA_Z4_AJ_8	23° 58' 37.156" N	86° 52' 30.361" E	132.00
6840	JA_Z4_AJ_8	23° 58' 51.135" N	86° 52' 27.163" E	120.64	6965	JA_Z4_AJ_8	23° 58' 44.308" N	86° 52' 28.585" E	119.23	7090	JA_Z4_AJ_3	23° 57' 4.162" N	86° 52' 34.697" E	77.10
6841	JA_Z4_AJ_8	23° 58' 50.810" N	86° 52' 27.163" E	119.99	6966	JA_Z4_AJ_8	23° 58' 43.983" N	86° 52' 28.585" E	119.29	7091	JA_Z4_AJ_3	23° 57' 3.837" N	86° 52' 34.697" E	77.08
6842	JA_Z4_AJ_8	23° 58' 50.485" N	86° 52' 27.163" E	119.34	6967	JA_Z4_AJ_8	23° 58' 43.657" N	86° 52' 28.586" E	119.36	7092	JA_Z4_AJ_3	23° 57' 4.163" N	86° 52' 35.050" E	77.27
6843	JA_Z4_AJ_8	23° 58' 50.160" N	86° 52' 27.164" E	118.96	6968	JA_Z4_AJ_8	23° 58' 43.332" N	86° 52' 28.586" E	119.36	7093	JA_Z4_AJ_3	23° 57' 3.838" N	86° 52' 35.051" E	77.10
6844	JA_Z4_AJ_8	23° 58' 49.834" N	86° 52' 27.164" E	118.64	6969	JA_Z4_AJ_8	23° 58' 43.007" N	86° 52' 28.586" E	119.23	7094	JA_Z4_AJ_3	23° 57' 3.512" N	86° 52' 35.051" E	77.06
6845	JA_Z4_AJ_8	23° 58' 49.509" N	86° 52' 27.164" E	118.31	6970	JA_Z4_AJ_8	23° 58' 42.682" N	86° 52' 28.587" E	119.10	7095	JA_Z4_AJ_3	23° 57' 3.187" N	86° 52' 35.051" E	77.07
6846	JA_Z4_AJ_8	23° 58' 49.184" N	86° 52' 27.165" E	118.71	6971	JA_Z4_AJ_8	23° 58' 42.357" N	86° 52' 28.587" E	119.25	7096	JA_Z4_AJ_3	23° 57' 2.862" N	86° 52' 35.052" E	77.51
6847	JA_Z4_AJ_8	23° 58' 48.859" N	86° 52' 27.165" E	119.32	6972	JA_Z4_AJ_8	23° 58' 42.032" N	86° 52' 28.587" E	120.22	7097	JA_Z4_AJ_3	23° 57' 4.488" N	86° 52' 35.404" E	77.29
6848	JA_Z4_AJ_8	23° 58' 48.534" N	86° 52' 27.165" E	119.92	6973	JA_Z4_AJ_8	23° 58' 41.707" N	86° 52' 28.588" E	121.20	7098	JA_Z4_AJ_3	23° 57' 4.163" N	86° 52' 35.404" E	77.39
6849	JA_Z4_AJ_8	23° 58' 48.209" N	86° 52' 27.166" E	120.36	6974	JA_Z4_AJ_8	23° 58' 41.381" N	86° 52' 28.588" E	122.06	7099	JA_Z4_AJ_3	23° 57' 3.838" N	86° 52' 35.405" E	77.21
6850	JA_Z4_AJ_8	23° 58' 47.883" N	86° 52' 27.166" E	120.73	6975	JA_Z4_AJ_8	23° 58' 41.056" N	86° 52' 28.588" E	122.38	7100	JA_Z4_AJ_3	23° 57' 3.513" N	86° 52' 35.405" E	77.14
6851	JA_Z4_AJ_8	23° 58' 47.558" N	86° 52' 27.166" E	121.10	6976	JA_Z4_AJ_8	23° 58' 40.731" N	86° 52' 28.588" E	122.71	7101	JA_Z4_AJ_3	23° 57' 3.188" N	86° 52' 35.405" E	76.95
6852	JA_Z4_AJ_8	23° 58' 47.233" N	86° 52' 27.167" E	121.06	6977	JA_Z4_AJ_8	23° 58' 40.406" N	86° 52' 28.589" E	123.20	7102	JA_Z4_AJ_3	23° 57' 2.862" N	86° 52' 35.405" E	77.08
6853	JA_Z4_AJ_8	23° 58' 46.908" N	86° 52' 27.167" E	120.78	6978	JA_Z4_AJ_8	23° 58' 40.081" N	86° 52' 28.589" E	125.15	7103	JA_Z4_AJ_3	23° 57' 2.537" N	86° 52' 35.406" E	77.13
6854	JA_Z4_AJ_8	23° 58' 46.583" N	86° 52' 27.167" E	120.51	6979	JA_Z4_AJ_8	23° 58' 39.756" N	86° 52' 28.589" E	127.10	7104	JA_Z4_AJ_3	23° 57' 2.212" N	86° 52' 35.406" E	77.75
6855	JA_Z4_AJ_8	23° 58' 46.258" N	86° 52' 27.168" E	121.10	6980	JA_Z4_AJ_8	23° 58' 39.430" N	86° 52' 28.590" E	129.05	7105	JA_Z4_AJ_3	23° 57' 1.887" N	86° 52' 35.406" E	77.97
6856	JA_Z4_AJ_8	23° 58' 45.932" N	86° 52' 27.168" E	122.38	6981	JA_Z4_AJ_8	23° 58' 39.105" N	86° 52' 28.590" E	131.00	7106	JA_Z4_AJ_3	23° 57' 4.488" N	86° 52' 35.758" E	77.33
6857	JA_Z4_AJ_8	23° 58' 45.607" N	86° 52' 27.168" E	123.65	6982	JA_Z4_AJ_8	23° 58' 48.210" N	86° 52' 28.935" E	115.23	7107	JA_Z4_AJ_3	23° 57' 4.163" N	86° 52' 35.758" E	77.34
6858	JA_Z4_AJ_8	23° 58' 45.282" N	86° 52' 27.169" E	123.64	6983	JA_Z4_AJ_8	23° 58' 47.885" N	86° 52' 28.935" E	115.55	7108	JA_Z4_AJ_3	23° 57' 3.838" N	86° 52' 35.758" E	77.41
6859	JA_Z4_AJ_8	23° 58' 44.957" N	86° 52' 27.169" E	122.24	6984	JA_Z4_AJ_8	23° 58' 47.560" N	86° 52' 28.936" E	115.88	7109	JA_Z4_AJ_3	23° 57' 3.513" N	86° 52' 35.759" E	77.28
6860	JA_Z4_AJ_8	23° 58' 52.436" N	86° 52' 27.515" E	121.08	6985	JA_Z4_AJ_8	23° 58' 47.235" N	86° 52' 28.936" E	117.22	7110	JA_Z4_AJ_3	23° 57' 3.188" N	86° 52' 35.759" E	77.30
6861	JA_Z4_AJ_8	23° 58' 52.111" N	86° 52' 27.516" E	120.90	6986	JA_Z4_AJ_8	23° 58' 46.909" N	86° 52' 28.936" E	119.17	7111	JA_Z4_AJ_3	23° 57' 2.863" N	86° 52' 35.759" E	77.11
6862	JA_Z4_AJ_8	23° 58' 51.786" N	86° 52' 27.516" E	120.73	6987	JA_Z4_AJ_8	23° 58' 46.584" N	86° 52' 28.937" E	121.13	7112	JA_Z4_AJ_3	23° 57' 2.537" N	86° 52' 35.760" E	77.18
6863	JA_Z4_AJ_8	23° 58' 51.461" N	86° 52' 27.516" E	120.55	6988	JA_Z4_AJ_8	23° 58' 46.259" N	86° 52' 28.937" E	121.28	7113	JA_Z4_AJ_3	23° 57' 2.212" N	86° 52' 35.760" E	77.15
6864	JA_Z4_AJ_8	23° 58' 51.135" N	86° 52' 27.517" E	119.93	6989	JA_Z4_AJ_8	23° 58' 45.934" N	86° 52' 28.937" E	119.98	7114	JA_Z4_AJ_3	23° 57' 1.887" N	86° 52' 35.760" E	77.28
6865	JA_Z4_AJ_8	23° 58' 50.810" N	86° 52' 27.517" E	119.28	6990	JA_Z4_AJ_8	23° 58' 45.609" N	86° 52' 28.938" E	118.68	7115	JA_Z4_AJ_3	23° 57' 1.562" N	86° 52' 35.761" E	77.86
6866	JA_Z4_AJ_8	23° 58' 50.485" N	86° 52' 27.517" E	118.63	6991	JA_Z4_AJ_8	23° 58' 45.284" N	86° 52' 28.938" E	118.15	7116	JA_Z4_AJ_3	23° 57' 1.237" N	86° 52' 35.761" E	78.06
6867	JA_Z4_AJ_8	23° 58' 50.160" N	86° 52' 27.518" E	118.26	6992	JA_Z4_AJ_8	23° 58' 44.959" N	86° 52' 28.938" E	118.48	7117	JA_Z4_AJ_3	23° 57' 4.489" N	86° 52' 36.112" E	77.08
6868	JA_Z4_AJ_8	23° 58' 49.835" N	86° 52' 27.518" E	117.93	6993	JA_Z4_AJ_8	23° 58' 44.633" N	86° 52' 28.939" E	118.81	7118	JA_Z4_AJ_3	23° 57' 4.164" N	86° 52' 36.112" E	77.25
6869	JA_Z4_AJ_8	23° 58' 49.510" N	86° 52' 27.518" E	117.60	6994	JA_Z4_AJ_8	23° 58' 44.308" N	86° 52' 28.939" E	117.77	7119	JA_Z4_AJ_3	23° 57' 3.838" N	86° 52' 36.112" E	77.34
6870	JA_Z4_AJ_8	23° 58' 49.184" N	86° 52' 27.519" E	117.74	6995	JA_Z4_AJ_8	23° 58' 43.983" N	86° 52' 28.939" E	117.77	7120	JA_Z4_AJ_3	23° 57' 3.513" N	86° 52' 36.112" E	77.47
6871	JA_Z4_AJ_8	23° 58' 48.859" N	86° 52' 27.519" E	118.00	6996	JA_Z4_AJ_8	23° 58' 43.658" N	86° 52' 28.940" E	117.77	7121	JA_Z4_AJ_3	23° 57' 3.188" N	86° 52' 36.113" E	77.38
6872	JA_Z4_AJ_8	23° 58' 48.534" N	86° 52' 27.519" E	118.25	6997	JA_Z4_AJ_8	23° 58' 43.333" N	86° 52' 28.940" E	117.86	7122	JA_Z4_AJ_3	23° 57' 2.863" N	86° 52' 36.113" E	77.34
6873	JA_Z4_AJ_8	23° 58' 48.209" N	86° 52' 27.520" E	118.83	6998	JA_Z4_AJ_8	23° 58' 43.007" N	86° 52' 28.940" E	118.16	7123	JA_Z4_AJ_3	23° 57' 2.538" N	86° 52' 36.113" E	77.12
6874	JA_Z4_AJ_8	23° 58' 47.884" N	86° 52' 27.520" E	119.55	6999	JA_Z4_AJ_8	23° 58' 42.682" N	86° 52' 28.940" E	118.46	7124	[illegible]	23° 57' 2.213" N	86° 52' 36.114" E	77.20
6875	JA_Z4_AJ_8	23° 58' 47.559" N	86° 52' 27.520" E	120.27	7000	JA_Z4_AJ_8	23° 58' 42.357" N	[illegible]	[illegible]	7125	[illegible]	23° 57' 1.887" N	86° 52' 36.114" E	77.23

TABLE REPRESENTING ELEVATION (in m) WITH RESPECT TO 10m X 10m GRID WITHIN POTENTIAL SAND GHATS IN JAMTARA DISTRICT OF JHARKHAND STATE

6376	JA_Z4_AJ_8	23° 58' 54.382" N	86° 52' 21.143" E	126.89
6377	JA_Z4_AJ_8	23° 58' 54.057" N	86° 52' 21.144" E	126.24
6378	JA_Z4_AJ_8	23° 58' 53.731" N	86° 52' 21.144" E	125.59
6379	JA_Z4_AJ_8	23° 58' 53.406" N	86° 52' 21.144" E	124.97
6380	JA_Z4_AJ_8	23° 58' 53.081" N	86° 52' 21.145" E	124.64
6381	JA_Z4_AJ_6	23° 57' 21.385" N	86° 52' 21.235" E	77.73
6382	JA_Z4_AJ_6	23° 57' 21.060" N	86° 52' 21.235" E	77.70
6383	JA_Z4_AJ_6	23° 57' 20.735" N	86° 52' 21.236" E	77.73
6384	JA_Z4_AJ_6	23° 57' 20.410" N	86° 52' 21.236" E	77.73
6385	JA_Z4_AJ_8	23° 58' 58.934" N	86° 52' 21.493" E	126.00
6386	JA_Z4_AJ_8	23° 58' 58.609" N	86° 52' 21.493" E	126.00
6387	JA_Z4_AJ_8	23° 58' 58.284" N	86° 52' 21.494" E	126.05
6388	JA_Z4_AJ_8	23° 58' 57.959" N	86° 52' 21.494" E	126.14
6389	JA_Z4_AJ_8	23° 58' 57.634" N	86° 52' 21.494" E	126.23
6390	JA_Z4_AJ_8	23° 58' 57.308" N	86° 52' 21.495" E	126.33
6391	JA_Z4_AJ_8	23° 58' 56.983" N	86° 52' 21.495" E	126.42
6392	JA_Z4_AJ_8	23° 58' 56.658" N	86° 52' 21.495" E	126.52
6393	JA_Z4_AJ_8	23° 58' 56.333" N	86° 52' 21.495" E	126.73
6394	JA_Z4_AJ_8	23° 58' 56.008" N	86° 52' 21.496" E	127.19
6395	JA_Z4_AJ_8	23° 58' 55.683" N	86° 52' 21.496" E	127.65
6396	JA_Z4_AJ_8	23° 58' 55.358" N	86° 52' 21.496" E	127.92
6397	JA_Z4_AJ_8	23° 58' 55.032" N	86° 52' 21.497" E	127.59
6398	JA_Z4_AJ_8	23° 58' 54.707" N	86° 52' 21.497" E	127.27
6399	JA_Z4_AJ_8	23° 58' 54.382" N	86° 52' 21.497" E	126.89
6400	JA_Z4_AJ_8	23° 58' 54.057" N	86° 52' 21.498" E	126.24
6401	JA_Z4_AJ_8	23° 58' 53.732" N	86° 52' 21.498" E	125.59
6402	JA_Z4_AJ_8	23° 58' 53.407" N	86° 52' 21.498" E	124.97
6403	JA_Z4_AJ_8	23° 58' 53.081" N	86° 52' 21.499" E	124.64
6404	JA_Z4_AJ_8	23° 58' 52.756" N	86° 52' 21.499" E	124.32
6405	JA_Z4_AJ_6	23° 57' 21.060" N	86° 52' 21.589" E	77.93
6406	JA_Z4_AJ_6	23° 57' 20.735" N	86° 52' 21.589" E	77.96
6407	JA_Z4_AJ_6	23° 57' 20.410" N	86° 52' 21.590" E	77.85
6408	JA_Z4_AJ_6	23° 57' 20.085" N	86° 52' 21.590" E	77.60
6409	JA_Z4_AJ_8	23° 58' 58.609" N	86° 52' 21.847" E	126.00
6410	JA_Z4_AJ_8	23° 58' 58.284" N	86° 52' 21.847" E	125.94
6411	JA_Z4_AJ_8	23° 58' 57.959" N	86° 52' 21.848" E	125.94
6412	JA_Z4_AJ_8	23° 58' 57.634" N	86° 52' 21.848" E	125.94
6413	JA_Z4_AJ_8	23° 58' 57.309" N	86° 52' 21.848" E	125.95
6414	JA_Z4_AJ_8	23° 58' 56.984" N	86° 52' 21.849" E	125.97
6415	JA_Z4_AJ_8	23° 58' 56.658" N	86° 52' 21.849" E	125.99
6416	JA_Z4_AJ_8	23° 58' 56.333" N	86° 52' 21.849" E	126.20
6417	JA_Z4_AJ_8	23° 58' 56.008" N	86° 52' 21.850" E	126.81
6418	JA_Z4_AJ_8	23° 58' 55.683" N	86° 52' 21.850" E	127.41
6419	JA_Z4_AJ_8	23° 58' 55.358" N	86° 52' 21.850" E	127.79
6420	JA_Z4_AJ_8	23° 58' 55.033" N	86° 52' 21.851" E	127.49
6421	JA_Z4_AJ_8	23° 58' 54.707" N	86° 52' 21.851" E	127.19
6422	JA_Z4_AJ_8	23° 58' 54.382" N	86° 52' 21.851" E	126.83
6423	JA_Z4_AJ_8	23° 58' 54.057" N	86° 52' 21.852" E	126.20
6424	JA_Z4_AJ_8	23° 58' 53.732" N	86° 52' 21.852" E	125.57
6425	JA_Z4_AJ_8	23° 58' 53.407" N	86° 52' 21.852" E	124.97
6426	JA_Z4_AJ_8	23° 58' 53.082" N	86° 52' 21.853" E	124.69
6427	JA_Z4_AJ_8	23° 58' 52.757" N	86° 52' 21.853" E	124.41
6428	JA_Z4_AJ_8	23° 58' 52.431" N	86° 52' 21.853" E	124.16
6429	JA_Z4_AJ_8	23° 58' 52.106" N	86° 52' 21.854" E	125.09
6430	JA_Z4_AJ_6	23° 57' 20.735" N	86° 52' 21.943" E	77.99
6431	JA_Z4_AJ_6	23° 57' 20.410" N	86° 52' 21.944" E	77.93
6432	JA_Z4_AJ_6	23° 57' 20.085" N	86° 52' 21.944" E	77.57
6433	JA_Z4_AJ_6	23° 57' 19.760" N	86° 52' 21.944" E	77.49
6434	JA_Z4_AJ_8	23° 58' 58.285" N	86° 52' 22.201" E	125.58
6435	JA_Z4_AJ_8	23° 58' 57.959" N	86° 52' 22.202" E	125.56
6436	JA_Z4_AJ_8	23° 58' 57.634" N	86° 52' 22.202" E	125.58
6437	JA_Z4_AJ_8	23° 58' 57.309" N	86° 52' 22.202" E	125.64
6438	JA_Z4_AJ_8	23° 58' 56.984" N	86° 52' 22.203" E	125.77
6439	JA_Z4_AJ_8	23° 58' 56.659" N	86° 52' 22.203" E	125.91
6440	JA_Z4_AJ_8	23° 58' 56.334" N	86° 52' 22.203" E	126.12
6441	JA_Z4_AJ_8	23° 58' 56.008" N	86° 52' 22.204" E	126.50
6442	JA_Z4_AJ_8	23° 58' 55.683" N	86° 52' 22.204" E	126.88
6443	JA_Z4_AJ_8	23° 58' 55.358" N	86° 52' 22.204" E	127.12
6444	JA_Z4_AJ_8	23° 58' 55.033" N	86° 52' 22.205" E	126.93
6445	JA_Z4_AJ_8	23° 58' 54.708" N	86° 52' 22.205" E	126.74
6446	JA_Z4_AJ_8	23° 58' 54.383" N	86° 52' 22.205" E	126.49
6447	JA_Z4_AJ_8	23° 58' 54.057" N	86° 52' 22.205" E	125.98
6448	JA_Z4_AJ_8	23° 58' 53.732" N	86° 52' 22.206" E	125.46
6449	JA_Z4_AJ_8	23° 58' 53.407" N	86° 52' 22.206" E	125.00
6450	JA_Z4_AJ_8	23° 58' 53.082" N	86° 52' 22.206" E	124.94
6451	JA_Z4_AJ_8	23° 58' 52.757" N	86° 52' 22.207" E	124.89
6452	JA_Z4_AJ_8	23° 58' 52.432" N	86° 52' 22.207" E	124.86
6453	JA_Z4_AJ_8	23° 58' 52.106" N	86° 52' 22.207" E	125.56
6454	JA_Z4_AJ_8	23° 58' 51.781" N	86° 52' 22.208" E	126.26
6455	JA_Z4_AJ_6	23° 57' 20.736" N	86° 52' 22.297" E	78.00
6456	JA_Z4_AJ_6	23° 57' 20.411" N	86° 52' 22.297" E	78.04
6457	JA_Z4_AJ_6	23° 57' 20.085" N	86° 52' 22.298" E	77.54
6458	JA_Z4_AJ_6	23° 57' 19.760" N	86° 52' 22.298" E	77.55
6459	JA_Z4_AJ_6	23° 57' 19.435" N	86° 52' 22.298" E	77.52
6460	JA_Z4_AJ_8	23° 58' 57.960" N	86° 52' 22.556" E	125.23
6461	JA_Z4_AJ_8	23° 58' 57.635" N	86° 52' 22.556" E	125.23
6462	JA_Z4_AJ_8	23° 58' 57.309" N	86° 52' 22.556" E	125.33
6463	JA_Z4_AJ_8	23° 58' 56.984" N	86° 52' 22.557" E	125.58
6464	JA_Z4_AJ_8	23° 58' 56.659" N	86° 52' 22.557" E	125.83
6465	JA_Z4_AJ_8	23° 58' 56.334" N	86° 52' 22.557" E	126.05
6466	JA_Z4_AJ_8	23° 58' 56.009" N	86° 52' 22.557" E	126.20
6467	JA_Z4_AJ_8	23° 58' 55.684" N	86° 52' 22.558" E	126.34
6468	JA_Z4_AJ_8	23° 58' 55.358" N	86° 52' 22.558" E	126.44
6469	JA_Z4_AJ_8	23° 58' 55.033" N	86° 52' 22.558" E	126.36
6470	JA_Z4_AJ_8	23° 58' 54.708" N	86° 52' 22.559" E	126.29
6471	JA_Z4_AJ_8	23° 58' 54.383" N	86° 52' 22.559" E	126.16
6472	JA_Z4_AJ_8	23° 58' 54.058" N	86° 52' 22.559" E	125.76
6473	JA_Z4_AJ_8	23° 58' 53.733" N	86° 52' 22.560" E	125.36
6474	JA_Z4_AJ_8	23° 58' 53.407" N	86° 52' 22.560" E	125.02
6475	JA_Z4_AJ_8	23° 58' 53.082" N	86° 52' 22.560" E	125.20
6476	JA_Z4_AJ_8	23° 58' 52.757" N	86° 52' 22.561" E	125.38
6477	JA_Z4_AJ_8	23° 58' 52.432" N	86° 52' 22.561" E	125.56
6478	JA_Z4_AJ_8	23° 58' 52.107" N	86° 52' 22.561" E	126.03
6479	JA_Z4_AJ_8	23° 58' 51.782" N	86° 52' 22.562" E	126.50
6480	JA_Z4_AJ_8	23° 58' 51.456" N	86° 52' 22.562" E	126.97
6481	JA_Z4_AJ_8	23° 58' 51.131" N	86° 52' 22.562" E	127.00
6482	JA_Z4_AJ_6	23° 57' 20.411" N	86° 52' 22.651" E	77.62
6483	JA_Z4_AJ_6	23° 57' 20.086" N	86° 52' 22.652" E	77.58
6484	JA_Z4_AJ_6	23° 57' 19.760" N	86° 52' 22.652" E	77.47
6485	JA_Z4_AJ_6	23° 57' 19.435" N	86° 52' 22.652" E	77.40
6486	JA_Z4_AJ_6	23° 57' 19.110" N	86° 52' 22.652" E	77.80
6487	JA_Z4_AJ_8	23° 58' 57.635" N	86° 52' 22.910" E	125.00
6488	JA_Z4_AJ_8	23° 58' 57.310" N	86° 52' 22.910" E	125.11
6489	JA_Z4_AJ_8	23° 58' 56.984" N	86° 52' 22.910" E	125.40
6490	JA_Z4_AJ_8	23° 58' 56.659" N	86° 52' 22.911" E	125.68
6491	JA_Z4_AJ_8	23° 58' 56.334" N	86° 52' 22.911" E	125.89
6492	JA_Z4_AJ_8	23° 58' 56.009" N	86° 52' 22.911" E	125.93
6493	JA_Z4_AJ_8	23° 58' 55.684" N	86° 52' 22.912" E	125.97
6494	JA_Z4_AJ_8	23° 58' 55.359" N	86° 52' 22.912" E	126.00
6495	JA_Z4_AJ_8	23° 58' 55.034" N	86° 52' 22.912" E	126.00
6496	JA_Z4_AJ_8	23° 58' 54.708" N	86° 52' 22.913" E	126.00
6497	JA_Z4_AJ_8	23° 58' 54.383" N	86° 52' 22.913" E	125.93
6498	JA_Z4_AJ_8	23° 58' 54.058" N	86° 52' 22.913" E	125.52
6499	JA_Z4_AJ_8	23° 58' 53.733" N	86° 52' 22.914" E	125.11
6500	JA_Z4_AJ_8	23° 58' 53.408" N	86° 52' 22.914" E	124.78
6501	JA_Z4_AJ_8	23° 58' 53.083" N	86° 52' 22.914" E	125.14
6502	JA_Z4_AJ_8	23° 58' 52.757" N	86° 52' 22.915" E	125.51
6503	JA_Z4_AJ_8	23° 58' 52.432" N	86° 52' 22.915" E	125.88
6504	JA_Z4_AJ_8	23° 58' 52.107" N	86° 52' 22.915" E	126.24
6505	JA_Z4_AJ_8	23° 58' 51.782" N	86° 52' 22.916" E	126.61
6506	JA_Z4_AJ_8	23° 58' 51.457" N	86° 52' 22.916" E	126.98
6507	JA_Z4_AJ_8	23° 58' 51.132" N	86° 52' 22.916" E	126.69
6508	JA_Z4_AJ_8	23° 58' 50.806" N	86° 52' 22.916" E	126.37
6509	JA_Z4_AJ_6	23° 57' 20.086" N	86° 52' 23.005" E	77.50
6510	JA_Z4_AJ_6	23° 57' 19.761" N	86° 52' 23.006" E	77.47
6511	JA_Z4_AJ_6	23° 57' 19.436" N	86° 52' 23.006" E	77.41
6512	JA_Z4_AJ_6	23° 57' 19.110" N	86° 52' 23.006" E	77.74
6513	JA_Z4_AJ_6	23° 57' 18.785" N	86° 52' 23.007" E	77.69
6514	JA_Z4_AJ_8	23° 58' 57.310" N	86° 52' 23.264" E	125.07
6515	JA_Z4_AJ_8	23° 58' 56.985" N	86° 52' 23.264" E	125.24
6516	JA_Z4_AJ_8	23° 58' 56.660" N	86° 52' 23.265" E	125.41
6517	JA_Z4_AJ_8	23° 58' 56.334" N	86° 52' 23.265" E	125.57
6518	JA_Z4_AJ_8	23° 58' 56.009" N	86° 52' 23.265" E	125.73
6519	JA_Z4_AJ_8	23° 58' 55.684" N	86° 52' 23.266" E	125.88
6520	JA_Z4_AJ_8	23° 58' 55.359" N	86° 52' 23.266" E	126.00
6521	JA_Z4_AJ_8	23° 58' 55.034" N	86° 52' 23.266" E	126.00
6522	JA_Z4_AJ_8	23° 58' 54.709" N	86° 52' 23.267" E	126.00
6523	JA_Z4_AJ_8	23° 58' 54.383" N	86° 52' 23.267" E	125.89
6524	JA_Z4_AJ_8	23° 58' 54.058" N	86° 52' 23.267" E	125.25
6525	JA_Z4_AJ_8	23° 58' 53.733" N	86° 52' 23.267" E	124.61
6526	JA_Z4_AJ_8	23° 58' 53.408" N	86° 52' 23.268" E	124.08
6527	JA_Z4_AJ_8	23° 58' 53.083" N	86° 52' 23.268" E	124.56
6528	JA_Z4_AJ_8	23° 58' 52.758" N	86° 52' 23.268" E	125.04
6529	JA_Z4_AJ_8	23° 58' 52.433" N	86° 52' 23.269" E	125.53
6530	JA_Z4_AJ_8	23° 58' 52.107" N	86° 52' 23.269" E	126.01
6531	JA_Z4_AJ_8	23° 58' 51.782" N	86° 52' 23.269" E	126.49
6532	JA_Z4_AJ_8	23° 58' 51.457" N	86° 52' 23.270" E	126.97
6533	JA_Z4_AJ_8	23° 58' 51.132" N	86° 52' 23.270" E	126.69
6534	JA_Z4_AJ_8	23° 58' 50.807" N	86° 52' 23.270" E	126.37
6535	JA_Z4_AJ_8	23° 58' 50.482" N	86° 52' 23.271" E	126.04
6536	JA_Z4_AJ_8	23° 58' 50.156" N	86° 52' 23.271" E	125.72
6537	JA_Z4_AJ_6	23° 57' 20.086" N	86° 52' 23.359" E	77.68
6538	JA_Z4_AJ_6	23° 57' 19.761" N	86° 52' 23.359" E	77.57
6539	JA_Z4_AJ_6	23° 57' 19.436" N	86° 52' 23.360" E	77.44
6540	JA_Z4_AJ_6	23° 57' 19.111" N	86° 52' 23.360" E	77.63
6541	JA_Z4_AJ_6	23° 57' 18.786" N	86° 52' 23.360" E	77.50
6542	JA_Z4_AJ_6	23° 57' 18.460" N	86° 52' 23.361" E	77.64
6543	JA_Z4_AJ_8	23° 58' 56.985" N	86° 52' 23.618" E	125.08
6544	JA_Z4_AJ_8	23° 58' 56.660" N	86° 52' 23.619" E	125.13
6545	JA_Z4_AJ_8	23° 58' 56.335" N	86° 52' 23.619" E	125.25
6546	JA_Z4_AJ_8	23° 58' 56.010" N	86° 52' 23.619" E	125.52
6547	JA_Z4_AJ_8	23° 58' 55.684" N	86° 52' 23.619" E	125.79
6548	JA_Z4_AJ_8	23° 58' 55.359" N	86° 52' 23.620" E	126.00
6549	JA_Z4_AJ_8	23° 58' 55.034" N	86° 52' 23.620" E	126.00
6550	JA_Z4_AJ_8	23° 58' 54.709" N	86° 52' 23.620" E	126.00
6551	JA_Z4_AJ_8	23° 58' 54.384" N	86° 52' 23.621" E	125.85
6552	JA_Z4_AJ_8	23° 58' 54.059" N	86° 52' 23.621" E	124.98
6553	JA_Z4_AJ_8	23° 58' 53.733" N	86° 52' 23.621" E	124.12
6554	JA_Z4_AJ_8	23° 58' 53.408" N	86° 52' 23.622" E	123.38
6555	JA_Z4_AJ_8	23° 58' 53.083" N	86° 52' 23.622" E	123.98
6556	JA_Z4_AJ_8	23° 58' 52.758" N	86° 52' 23.622" E	124.58
6557	JA_Z4_AJ_8	23° 58' 52.433" N	86° 52' 23.623" E	125.17
6558	JA_Z4_AJ_8	23° 58' 52.108" N	86° 52' 23.623" E	125.77
6559	JA_Z4_AJ_8	23° 58' 51.782" N	86° 52' 23.623" E	126.37
6560	JA_Z4_AJ_8	23° 58' 51.457" N	86° 52' 23.624" E	126.97
6561	JA_Z4_AJ_8	23° 58' 51.132" N	86° 52' 23.624" E	126.69
6562	JA_Z4_AJ_8	23° 58' 50.807" N	86° 52' 23.624" E	126.37
6563	JA_Z4_AJ_8	23° 58' 50.482" N	86° 52' 23.625" E	126.04
6564	JA_Z4_AJ_8	23° 58' 50.157" N	86° 52' 23.625" E	125.72
6565	JA_Z4_AJ_8	23° 58' 49.832" N	86° 52' 23.625" E	125.39
6566	JA_Z4_AJ_6	23° 57' 19.761" N	86° 52' 23.713" E	77.39
6567	JA_Z4_AJ_6	23° 57' 19.436" N	86° 52' 23.714" E	77.40
6568	JA_Z4_AJ_6	23° 57' 19.111" N	86° 52' 23.714" E	77.51
6569	JA_Z4_AJ_6	23° 57' 18.786" N	86° 52' 23.714" E	77.53
6570	JA_Z4_AJ_6	23° 57' 18.461" N	86° 52' 23.715" E	77.52
6571	JA_Z4_AJ_8	23° 58' 56.660" N	86° 52' 23.972" E	125.00
6572	JA_Z4_AJ_8	23° 58' 56.335" N	86° 52' 23.973" E	125.46
6573	JA_Z4_AJ_8	23° 58' 56.010" N	86° 52' 23.973" E	125.72
6574	JA_Z4_AJ_8	23° 58' 55.685" N	86° 52' 23.973" E	125.99
6575	JA_Z4_AJ_8	23° 58' 55.360" N	86° 52' 23.974" E	126.16
6576	JA_Z4_AJ_8	23° 58' 55.034" N	86° 52' 23.974" E	126.04
6577	JA_Z4_AJ_8	23° 58' 54.709" N	86° 52' 23.974" E	125.91
6578	JA_Z4_AJ_8	23° 58' 54.384" N	86° 52' 23.975" E	125.68
6579	JA_Z4_AJ_8	23° 58' 54.059" N	86° 52' 23.975" E	124.89
6580	JA_Z4_AJ_8	23° 58' 53.734" N	86° 52' 23.975" E	124.10
6581	JA_Z4_AJ_8	23° 58' 53.409" N	86° 52' 23.976" E	123.43
6582	JA_Z4_AJ_8	23° 58' 53.083" N	86° 52' 23.976" E	123.96
6583	JA_Z4_AJ_8	23° 58' 52.758" N	86° 52' 23.976" E	124.48
6584	JA_Z4_AJ_8	23° 58' 52.433" N	86° 52' 23.977" E	125.01
6585	JA_Z4_AJ_8	23° 58' 52.108" N	86° 52' 23.977" E	125.47
6586	JA_Z4_AJ_8	23° 58' 51.783" N	86° 52' 23.977" E	125.93
6587	JA_Z4_AJ_8	23° 58' 51.458" N	86° 52' 23.977" E	126.40
6588	JA_Z4_AJ_8	23° 58' 51.132" N	86° 52' 23.978" E	126.12
6589	JA_Z4_AJ_8	23° 58' 50.807" N	86° 52' 23.978" E	125.79
6590	JA_Z4_AJ_8	23° 58' 50.482" N	86° 52' 23.978" E	125.46
6591	JA_Z4_AJ_8	23° 58' 50.157" N	86° 52' 23.979" E	125.25
6592	JA_Z4_AJ_8	23° 58' 49.832" N	86° 52' 23.979" E	125.05
6593	JA_Z4_AJ_8	23° 58' 49.507" N	86° 52' 23.979" E	124.85
6594	JA_Z4_AJ_8	23° 58' 49.181" N	86° 52' 23.980" E	125.63
6595	JA_Z4_AJ_6	23° 57' 19.436" N	86° 52' 24.067" E	77.38
6596	JA_Z4_AJ_6	23° 57' 19.111" N	86° 52' 24.068" E	77.24
6597	JA_Z4_AJ_6	23° 57' 18.786" N	86° 52' 24.068" E	77.48
6598	JA_Z4_AJ_6	23° 57' 18.461" N	86° 52' 24.068" E	77.53
6599	JA_Z4_AJ_6	23° 57' 18.136" N	86° 52' 24.069" E	77.64
6600	JA_Z4_AJ_8	23° 58' 56.335" N	86° 52' 24.327" E	126.13
6601	JA_Z4_AJ_8	23° 58' 56.010" N	86° 52' 24.327" E	126.28
6602	JA_Z4_AJ_8	23° 58' 55.685" N	86° 52' 24.327" E	126.43
6603	JA_Z4_AJ_8	23° 58' 55.360" N	86° 52' 24.328" E	126.46
6604	JA_Z4_AJ_8	23° 58' 55.035" N	86° 52' 24.328" E	126.10
6605	JA_Z4_AJ_8	23° 58' 54.710" N	86° 52' 24.328" E	125.75
6606	JA_Z4_AJ_8	23° 58' 54.384" N	86° 52' 24.329" E	125.38
6607	JA_Z4_AJ_8	23° 58' 54.059" N	86° 52' 24.329" E	124.94
6608	JA_Z4_AJ_8	23° 58' 53.734" N	86° 52' 24.329" E	124.49
6609	JA_Z4_AJ_8	23° 58' 53.409" N	86° 52' 24.329" E	124.12
6610	JA_Z4_AJ_8	23° 58' 53.084" N	86° 52' 24.330" E	124.41
6611	JA_Z4_AJ_8	23° 58' 52.759" N	86° 52' 24.330" E	124.71
6612	JA_Z4_AJ_8	23° 58' 52.433" N	86° 52' 24.330" E	125.00
6613	JA_Z4_AJ_8	23° 58' 52.108" N	86° 52' 24.331" E	125.12
6614	JA_Z4_AJ_8	23° 58' 51.783" N	86° 52' 24.331" E	125.24
6615	JA_Z4_AJ_8	23° 58' 51.458" N	86° 52' 24.331" E	125.35
6616	JA_Z4_AJ_8	23° 58' 51.133" N	86° 52' 24.332" E	125.05
6617	JA_Z4_AJ_8	23° 58' 50.808" N	86° 52' 24.332" E	124.73
6618	JA_Z4_AJ_8	23° 58' 50.4[illegible] N	86° 52' 24.332" E	124.40
6619	JA_Z4_AJ_8	23° 58' 50.157" N	86° 52' 24.333" E	124.38
6620	JA_Z4_AJ_8	23° 58' 49.832" N	86° 52' 24.333" E	124.41
6621	JA_Z4_AJ_8	23° 58' 49.507" N	86° 52' 24.333" E	124.45
6622	JA_Z4_AJ_8	23° 58' 49.182" N	86° 52' 24.334" E	125.36
6623	JA_Z4_AJ_8	23° 58' 48.857" N	86° 52' 24.334" E	126.52
6624	JA_Z4_AJ_6	23° 57' 19.437" N	86° 52' 24.421" E	77.69
6625	JA_Z4_AJ_6	23° 57' 19.11[illegible] N	[illegible]	[illegible]
6626	JA_Z4_AJ_6	23° 57' 18.786" N	86° 52' 24.422" E	77.16
6627	JA_Z4_AJ_6	23° 57' 18.461" N	86° 52' 24.422" E	77.11
6628	JA_Z4_AJ_6	23° 57' 18.136" N	86° 52' 24.423" E	77.60
6629	JA_Z4_AJ_8	23° 58' 56.010" N	86° 52' 24.681" E	126.84
6630	JA_Z4_AJ_8	23° 58' 55.685" N	86° 52' 24.681" E	126.87
6631	JA_Z4_AJ_8	23° 58' 55.360" N	86° 52' 24.681" E	126.76
6632	JA_Z4_AJ_8	23° 58' 55.035" N	86° 52' 24.682" E	126.17
6633	JA_Z4_AJ_8	23° 58' 54.710" N	86° 52' 24.682" E	125.59
6634	JA_Z4_AJ_8	23° 58' 54.385" N	86° 52' 24.682" E	125.09
6635	JA_Z4_AJ_8	23° 58' 54.059" N	86° 52' 24.683" E	124.99
6636	JA_Z4_AJ_8	23° 58' 53.734" N	86° 52' 24.683" E	124.89
6637	JA_Z4_AJ_8	23° 58' 53.409" N	86° 52' 24.683" E	124.80
6638	JA_Z4_AJ_8	23° 58' 53.084" N	86° 52' 24.684" E	124.87
6639	JA_Z4_AJ_8	23° 58' 52.759" N	86° 52' 24.684" E	124.94
6640	JA_Z4_AJ_8	23° 58' 52.434" N	86° 52' 24.684" E	125.00
6641	JA_Z4_AJ_8	23° 58' 52.109" N	86° 52' 24.685" E	124.77
6642	JA_Z4_AJ_8	23° 58' 51.783" N	86° 52' 24.685" E	124.54
6643	JA_Z4_AJ_8	23° 58' 51.458" N	86° 52' 24.685" E	124.31
6644	JA_Z4_AJ_8	23° 58' 51.133" N	86° 52' 24.686" E	123.99
6645	JA_Z4_AJ_8	23° 58' 50.808" N	86° 52' 24.686" E	123.67
6646	JA_Z4_AJ_8	23° 58' 50.483" N	86° 52' 24.686" E	123.34
6647	JA_Z4_AJ_8	23° 58' 50.158" N	86° 52' 24.687" E	123.52
6648	JA_Z4_AJ_8	23° 58' 49.832" N	86° 52' 24.687" E	123.78
6649	JA_Z4_AJ_8	23° 58' 49.507" N	86° 52' 24.687" E	124.04
6650	JA_Z4_AJ_8	23° 58' 49.182" N	86° 52' 24.688" E	125.10
6651	JA_Z4_AJ_8	23° 58' 48.857" N	86° 52' 24.688" E	126.37
6652	JA_Z4_AJ_8	23° 58' 48.532" N	86° 52' 24.688" E	127.64
6653	JA_Z4_AJ_8	23° 58' 48.207" N	86° 52' 24.688" E	128.00
6654	JA_Z4_AJ_6	23° 57' 19.112" N	86° 52' 24.775" E	77.89
6655	JA_Z4_AJ_6	23° 57' 18.787" N	86° 52' 24.776" E	77.51
6656	JA_Z4_AJ_6	23° 57' 18.462" N	86° 52' 24.776" E	77.43
6657	JA_Z4_AJ_6	23° 57' 18.136" N	86° 52' 24.776" E	77.28
6658	JA_Z4_AJ_6	23° 57' 17.811" N	86° 52' 24.777" E	77.39
6659	JA_Z4_AJ_8	23° 58' 55.686" N	86° 52' 25.035" E	127.00
6660	JA_Z4_AJ_8	23° 58' 55.360" N	86° 52' 25.035" E	126.13
6661	JA_Z4_AJ_8	23° 58' 55.035" N	86° 52' 25.036" E	125.64
6662	JA_Z4_AJ_8	23° 58' 54.710" N	86° 52' 25.036" E	125.16
6663	JA_Z4_AJ_8	23° 58' 54.385" N	86° 52' 25.036" E	124.76
6664	JA_Z4_AJ_8	23° 58' 54.060" N	86° 52' 25.037" E	124.84
6665	JA_Z4_AJ_8	23° 58' 53.735" N	86° 52' 25.037" E	124.93
6666	JA_Z4_AJ_8	23° 58' 53.409" N	86° 52' 25.037" E	124.99
6667	JA_Z4_AJ_8	23° 58' 53.084" N	86° 52' 25.038" E	124.91
6668	JA_Z4_AJ_8	23° 58' 52.759" N	86° 52' 25.038" E	124.83
6669	JA_Z4_AJ_8	23° 58' 52.434" N	86° 52' 25.038" E	124.74
6670	JA_Z4_AJ_8	23° 58' 52.109" N	86° 52' 25.039" E	124.33
6671	JA_Z4_AJ_8	23° 58' 51.784" N	86° 52' 25.039" E	123.93
6672	JA_Z4_AJ_8	23° 58' 51.458" N	86° 52' 25.039" E	123.52
6673	JA_Z4_AJ_8	23° 58' 51.133" N	86° 52' 25.039" E	123.26
6674	JA_Z4_AJ_8	23° 58' 50.808" N	86° 52' 25.040" E	123.02
6675	JA_Z4_AJ_8	23° 58' 50.483" N	86° 52' 25.040" E	122.78
6676	JA_Z4_AJ_8	23° 58' 50.158" N	86° 52' 25.040" E	123.03
6677	JA_Z4_AJ_8	23° 58' 49.833" N	86° 52' 25.041" E	123.35
6678	JA_Z4_AJ_8	23° 58' 49.508" N	86° 52' 25.041" E	123.68
6679	JA_Z4_AJ_8	23° 58' 49.182" N	86° 52' 25.041" E	124.70
6680	JA_Z4_AJ_8	23° 58' 48.857" N	86° 52' 25.042" E	125.92
6681	JA_Z4_AJ_8	23° 58' 48.532" N	86° 52' 25.042" E	127.14
6682	JA_Z4_AJ_8	23° 58' 48.207" N	86° 52' 25.042" E	126.68
6683	JA_Z4_AJ_8	23° 58' 47.882" N	86° 52' 25.043" E	125.54
6684	JA_Z4_AJ_6	23° 57' 19.112" N	86° 52' 25.129" E	78.09
6685	JA_Z4_AJ_6	23° 57' 18.787" N	86° 52' 25.130" E	78.01
6686	JA_Z4_AJ_6	23° 57' 18.462" N	86° 52' 25.130" E	77.68
6687	JA_Z4_AJ_6	23° 57' 18.137" N	86° 52' 25.130" E	77.72
6688	JA_Z4_AJ_6	23° 57' 17.812" N	86° 52' 25.130" E	77.37
6689	JA_Z4_AJ_8	23° 58' 55.361" N	86° 52' 25.389" E	125.13
6690	JA_Z4_AJ_8	23° 58' 55.036" N	86° 52' 25.390" E	124.87
6691	JA_Z4_AJ_8	23° 58' 54.710" N	86° 52' 25.390" E	124.61
6692	JA_Z4_AJ_8	23° 58' 54.385" N	86° 52' 25.390" E	124.43
6693	JA_Z4_AJ_8	23° 58' 54.060" N	86° 52' 25.391" E	124.62
6694	JA_Z4_AJ_8	23° 58' 53.735" N	86° 52' 25.391" E	124.82
6695	JA_Z4_AJ_8	23° 58' 53.410" N	86° 52' 25.391" E	124.98
6696	JA_Z4_AJ_8	23° 58' 53.085" N	86° 52' 25.391" E	124.79
6697	JA_Z4_AJ_8	23° 58' 52.759" N	86° 52' 25.392" E	124.59
6698	JA_Z4_AJ_8	23° 58' 52.434" N	86° 52' 25.392" E	124.39
6699	JA_Z4_AJ_8	23° 58' 52.109" N	86° 52' 25.392" E	123.86
6700	JA_Z4_AJ_8	23° 58' 51.784" N	86° 52' 25.393" E	123.34
6701	JA_Z4_AJ_8	23° 58' 51.459" N	86° 52' 25.393" E	122.82
6702	JA_Z4_AJ_8	23° 58' 51.134" N	86° 52' 25.393" E	122.60
6703	JA_Z4_AJ_8	23° 58' 50.808" N	86° 52' 25.394" E	122.54
6704	JA_Z4_AJ_8	23° 58' 50.483" N	86° 52' 25.394" E	122.41
6705	JA_Z4_AJ_8	23° 58' 50.158" N	86° 52' 25.394" E	122.67
6706	JA_Z4_AJ_8	23° 58' 49.833" N	86° 52' 25.395" E	123.00
6707	JA_Z4_AJ_8	23° 58' 49.508" N	86° 52' 25.395" E	123.32
6708	JA_Z4_AJ_8	23° 58' 49.183" N	86° 52' 25.395" E	124.26
6709	JA_Z4_AJ_8	23° 58' 48.857" N	86° 52' 25.396" E	125.36
6710	JA_Z4_AJ_8	23° 58' 48.532" N	86° 52' 25.396" E	126.46
6711	JA_Z4_AJ_8	23° 58' 48.207" N	86° 52' 25.396" E	126.14
6712	JA_Z4_AJ_8	23° 58' 47.882" N	86° 52' 25.397" E	125.23
6713	JA_Z4_AJ_8	23° 58' 47.557" N	86° 52' 25.397" E	124.33
6714	JA_Z4_AJ_8	23° 58' 47.232" N	86° 52' 25.397" E	124.00
6715	JA_Z4_AJ_6	23° 57' 18.787" N	86° 52' 25.483" E	78.28
6716	JA_Z4_AJ_6	23° 57' 18.462" N	86° 52' 25.484" E	77.91
6717	JA_Z4_AJ_6	23° 57' 18.137" N	86° 52' 25.484" E	77.68
6718	JA_Z4_AJ_6	23° 57' 17.812" N	86° 52' 25.484" E	77.25
6719	JA_Z4_AJ_6	23° 57' 17.487" N	86° 52' 25.485" E	77.44
6720	JA_Z4_AJ_8	23° 58' 55.036" N	86° 52' 25.743" E	124.09
6721	JA_Z4_AJ_8	23° 58' 54.711" N	86° 52' 25.744" E	124.06
6722	JA_Z4_AJ_8	23° 58' 54.386" N	86° 52' 25.744" E	124.09
6723	JA_Z4_AJ_8	23° 58' 54.060" N	86° 52' 25.744" E	124.40
6724	JA_Z4_AJ_8	23° 58' 53.735" N	86° 52' 25.745" E	124.72
6725	JA_Z4_AJ_8	23° 58' 53.410" N	86° 52' 25.745" E	124.97
6726	JA_Z4_AJ_8	23° 58' 53.085" N	86° 52' 25.745" E	124.66
6727	JA_Z4_AJ_8	23° 58' 52.760" N	86° 52' 25.746" E	124.35
6728	JA_Z4_AJ_8	23° 58' 52.435" N	86° 52' 25.746" E	124.03
6729	JA_Z4_AJ_8	23° 58' 52.109" N	86° 52' 25.746" E	123.39
6730	JA_Z4_AJ_8	23° 58' 51.784" N	86° 52' 25.747" E	122.76
6731	JA_Z4_AJ_8	23° 58' 51.459" N	86° 52' 25.747" E	122.12
6732	JA_Z4_AJ_8	23° 58' 51.134" N	86° 52' 25.747" E	122.06
6733	JA_Z4_AJ_8	23° 58' 50.809" N	86° 52' 25.748" E	122.05
6734	JA_Z4_AJ_8	23° 58' 50.484" N	86° 52' 25.748" E	122.04
6735	JA_Z4_AJ_8	23° 58' 50.158" N	86° 52' 25.748" E	122.32
6736	JA_Z4_AJ_8	23° 58' 49.833" N	86° 52' 25.749" E	122.64
6737	JA_Z4_AJ_8	23° 58' 49.508" N	86° 52' 25.749" E	122.97
6738	JA_Z4_AJ_8	23° 58' 49.183" N	86° 52' 25.749" E	123.81
6739	JA_Z4_AJ_8	23° 58' 48.858" N	86° 52' 25.749" E	124.80
6740	JA_Z4_AJ_8	23° 58' 48.533" N	86° 52' 25.750" E	125.79
6741	JA_Z4_AJ_8	23° 58' 48.207" N	86° 52' 25.750" E	125.59
6742	JA_Z4_AJ_8	23° 58' 47.882" N	86° 52' 25.750" E	124.92
6743	JA_Z4_AJ_8	23° 58' 47.557" N	86° 52' 25.751" E	124.25
6744	JA_Z4_AJ_8	23° 58' 47.232" N	86° 52' 25.751" E	124.00
6745	JA_Z4_AJ_8	23° 58' 46.907" N	86° 52' 25.751" E	124.00
6746	JA_Z4_AJ_6	23° 57' 18.462" N	86° 52' 25.837" E	78.40
6747	JA_Z4_AJ_6	23° 57' 18.137" N	86° 52' 25.838" E	78.09
6748	JA_Z4_AJ_6	23° 57' 17.812" N	86° 52' 25.838" E	0.00
6749	JA_Z4_AJ_6	23° 57' 17.487" N	86° 52' 25.838" E	0.00
6750	JA_Z4_AJ_8	23° 58' 54.711" N	86° 52' 26.008" E	124.00

TABLE REPRESENTING ELEVATION (in m) WITH RESPECT TO 10m X 10m GRID WITHIN POTENTIAL SAND GHATS IN JAMTARA DISTRICT OF JHARKHAND STATE

6001	JA_Z4_AJ_9	23° 58' 18.609" N	86° 52' 15.871" E	137.03
6002	JA_Z4_AJ_9	23° 58' 18.284" N	86° 52' 15.871" E	136.83
6003	JA_Z4_AJ_9	23° 58' 17.959" N	86° 52' 15.871" E	136.83
6004	JA_Z4_AJ_6	23° 57' 27.234" N	86° 52' 15.922" E	78.02
6005	JA_Z4_AJ_6	23° 57' 26.908" N	86° 52' 15.922" E	78.02
6006	JA_Z4_AJ_6	23° 57' 26.583" N	86° 52' 15.922" E	77.97
6007	JA_Z4_AJ_6	23° 57' 26.258" N	86° 52' 15.923" E	77.96
6008	JA_Z4_AJ_6	23° 57' 25.933" N	86° 52' 15.923" E	77.91
6009	JA_Z4_AJ_6	23° 57' 25.608" N	86° 52' 15.923" E	77.92
6010	JA_Z4_AJ_6	23° 57' 25.283" N	86° 52' 15.924" E	78.00
6011	JA_Z4_AJ_6	23° 57' 24.958" N	86° 52' 15.924" E	77.97
6012	JA_Z4_AJ_6	23° 57' 24.632" N	86° 52' 15.924" E	77.90
6013	JA_Z4_AJ_6	23° 57' 24.307" N	86° 52' 15.925" E	77.90
6014	JA_Z4_AJ_8	23° 59' 2.181" N	86° 52' 16.181" E	129.12
6015	JA_Z4_AJ_8	23° 59' 1.856" N	86° 52' 16.182" E	129.51
6016	JA_Z4_AJ_8	23° 59' 1.531" N	86° 52' 16.182" E	129.90
6017	JA_Z4_AJ_8	23° 59' 1.206" N	86° 52' 16.182" E	130.29
6018	JA_Z4_AJ_8	23° 59' 0.881" N	86° 52' 16.183" E	130.68
6019	JA_Z4_AJ_8	23° 59' 0.556" N	86° 52' 16.183" E	131.07
6020	JA_Z4_AJ_8	23° 59' 0.231" N	86° 52' 16.183" E	131.08
6021	JA_Z4_AJ_8	23° 58' 59.905" N	86° 52' 16.183" E	130.88
6022	JA_Z4_AJ_8	23° 58' 59.580" N	86° 52' 16.184" E	130.69
6023	JA_Z4_AJ_8	23° 58' 59.255" N	86° 52' 16.184" E	130.49
6024	JA_Z4_AJ_8	23° 58' 58.930" N	86° 52' 16.184" E	130.30
6025	JA_Z4_AJ_8	23° 58' 58.605" N	86° 52' 16.185" E	130.10
6026	JA_Z4_AJ_8	23° 58' 58.280" N	86° 52' 16.185" E	130.48
6027	JA_Z4_AJ_8	23° 58' 57.954" N	86° 52' 16.185" E	131.45
6028	JA_Z4_AJ_9	23° 58' 21.536" N	86° 52' 16.222" E	140.00
6029	JA_Z4_AJ_9	23° 58' 21.211" N	86° 52' 16.222" E	139.54
6030	JA_Z4_AJ_9	23° 58' 20.886" N	86° 52' 16.222" E	138.89
6031	JA_Z4_AJ_9	23° 58' 20.561" N	86° 52' 16.223" E	138.24
6032	JA_Z4_AJ_9	23° 58' 20.236" N	86° 52' 16.223" E	138.00
6033	JA_Z4_AJ_9	23° 58' 19.910" N	86° 52' 16.223" E	138.00
6034	JA_Z4_AJ_9	23° 58' 19.585" N	86° 52' 16.224" E	138.00
6035	JA_Z4_AJ_9	23° 58' 19.260" N	86° 52' 16.224" E	137.66
6036	JA_Z4_AJ_9	23° 58' 18.935" N	86° 52' 16.224" E	137.05
6037	JA_Z4_AJ_9	23° 58' 18.610" N	86° 52' 16.225" E	136.44
6038	JA_Z4_AJ_9	23° 58' 18.285" N	86° 52' 16.225" E	136.12
6039	JA_Z4_AJ_9	23° 58' 17.959" N	86° 52' 16.225" E	136.12
6040	JA_Z4_AJ_6	23° 57' 26.584" N	86° 52' 16.276" E	78.04
6041	JA_Z4_AJ_6	23° 57' 26.258" N	86° 52' 16.277" E	78.14
6042	JA_Z4_AJ_6	23° 57' 25.933" N	86° 52' 16.277" E	78.06
6043	JA_Z4_AJ_6	23° 57' 25.608" N	86° 52' 16.277" E	78.09
6044	JA_Z4_AJ_6	23° 57' 25.283" N	86° 52' 16.278" E	78.07
6045	JA_Z4_AJ_6	23° 57' 24.958" N	86° 52' 16.278" E	78.10
6046	JA_Z4_AJ_6	23° 57' 24.633" N	86° 52' 16.278" E	78.12
6047	JA_Z4_AJ_6	23° 57' 24.307" N	86° 52' 16.279" E	78.08
6048	JA_Z4_AJ_6	23° 57' 23.982" N	86° 52' 16.279" E	78.00
6049	JA_Z4_AJ_8	23° 59' 1.857" N	86° 52' 16.535" E	128.04
6050	JA_Z4_AJ_8	23° 59' 1.531" N	86° 52' 16.536" E	128.20
6051	JA_Z4_AJ_8	23° 59' 1.206" N	86° 52' 16.536" E	128.77
6052	JA_Z4_AJ_8	23° 59' 0.881" N	86° 52' 16.536" E	129.50
6053	JA_Z4_AJ_8	23° 59' 0.556" N	86° 52' 16.537" E	130.23
6054	JA_Z4_AJ_8	23° 59' 0.231" N	86° 52' 16.537" E	130.44
6055	JA_Z4_AJ_8	23° 58' 59.906" N	86° 52' 16.537" E	130.36
6056	JA_Z4_AJ_8	23° 58' 59.580" N	86° 52' 16.538" E	130.28
6057	JA_Z4_AJ_8	23° 58' 59.255" N	86° 52' 16.538" E	130.20
6058	JA_Z4_AJ_8	23° 58' 58.930" N	86° 52' 16.538" E	130.12
6059	JA_Z4_AJ_8	23° 58' 58.605" N	86° 52' 16.539" E	130.04
6060	JA_Z4_AJ_8	23° 58' 58.280" N	86° 52' 16.539" E	130.42
6061	JA_Z4_AJ_8	23° 58' 57.955" N	86° 52' 16.539" E	131.45
6062	JA_Z4_AJ_8	23° 58' 57.630" N	86° 52' 16.540" E	132.43
6063	JA_Z4_AJ_9	23° 58' 21.862" N	86° 52' 16.575" E	140.00
6064	JA_Z4_AJ_9	23° 58' 21.536" N	86° 52' 16.576" E	140.00
6065	JA_Z4_AJ_9	23° 58' 21.211" N	86° 52' 16.576" E	139.55
6066	JA_Z4_AJ_9	23° 58' 20.886" N	86° 52' 16.576" E	138.90
6067	JA_Z4_AJ_9	23° 58' 20.561" N	86° 52' 16.576" E	138.24
6068	JA_Z4_AJ_9	23° 58' 20.236" N	86° 52' 16.577" E	138.00
6069	JA_Z4_AJ_9	23° 58' 19.911" N	86° 52' 16.577" E	138.00
6070	JA_Z4_AJ_9	23° 58' 19.585" N	86° 52' 16.577" E	138.00
6071	JA_Z4_AJ_9	23° 58' 19.260" N	86° 52' 16.578" E	137.54
6072	JA_Z4_AJ_9	23° 58' 18.935" N	86° 52' 16.578" E	136.70
6073	JA_Z4_AJ_9	23° 58' 18.610" N	86° 52' 16.578" E	135.86
6074	JA_Z4_AJ_9	23° 58' 18.285" N	86° 52' 16.579" E	135.41
6075	JA_Z4_AJ_6	23° 57' 26.259" N	86° 52' 16.630" E	77.92
6076	JA_Z4_AJ_6	23° 57' 25.934" N	86° 52' 16.631" E	78.00
6077	JA_Z4_AJ_6	23° 57' 25.608" N	86° 52' 16.631" E	78.11
6078	JA_Z4_AJ_6	23° 57' 25.283" N	86° 52' 16.631" E	78.11
6079	JA_Z4_AJ_6	23° 57' 24.958" N	86° 52' 16.632" E	78.15
6080	JA_Z4_AJ_6	23° 57' 24.633" N	86° 52' 16.632" E	78.11
6081	JA_Z4_AJ_6	23° 57' 24.308" N	86° 52' 16.632" E	78.10
6082	JA_Z4_AJ_6	23° 57' 23.983" N	86° 52' 16.633" E	78.13
6083	JA_Z4_AJ_6	23° 57' 23.657" N	86° 52' 16.633" E	78.12
6084	JA_Z4_AJ_8	23° 59' 1.857" N	86° 52' 16.889" E	127.00
6085	JA_Z4_AJ_8	23° 59' 1.532" N	86° 52' 16.890" E	127.00
6086	JA_Z4_AJ_8	23° 59' 1.207" N	86° 52' 16.890" E	127.73
6087	JA_Z4_AJ_8	23° 59' 0.881" N	86° 52' 16.890" E	128.60
6088	JA_Z4_AJ_8	23° 59' 0.556" N	86° 52' 16.891" E	129.47
6089	JA_Z4_AJ_8	23° 59' 0.231" N	86° 52' 16.891" E	129.81
6090	JA_Z4_AJ_8	23° 58' 59.906" N	86° 52' 16.891" E	129.84
6091	JA_Z4_AJ_8	23° 58' 59.581" N	86° 52' 16.892" E	129.88
6092	JA_Z4_AJ_8	23° 58' 59.256" N	86° 52' 16.892" E	129.93
6093	JA_Z4_AJ_8	23° 58' 58.930" N	86° 52' 16.892" E	130.00
6094	JA_Z4_AJ_8	23° 58' 58.605" N	86° 52' 16.893" E	130.07
6095	JA_Z4_AJ_8	23° 58' 58.280" N	86° 52' 16.893" E	130.51
6096	JA_Z4_AJ_8	23° 58' 57.955" N	86° 52' 16.893" E	131.35
6097	JA_Z4_AJ_8	23° 58' 57.630" N	86° 52' 16.894" E	132.18
6098	JA_Z4_AJ_8	23° 58' 57.305" N	86° 52' 16.894" E	132.45
6099	JA_Z4_AJ_9	23° 58' 21.862" N	86° 52' 16.929" E	140.00
6100	JA_Z4_AJ_9	23° 58' 21.537" N	86° 52' 16.929" E	140.00
6101	JA_Z4_AJ_9	23° 58' 21.212" N	86° 52' 16.930" E	139.55
6102	JA_Z4_AJ_9	23° 58' 20.886" N	86° 52' 16.930" E	138.90
6103	JA_Z4_AJ_9	23° 58' 20.561" N	86° 52' 16.930" E	138.25
6104	JA_Z4_AJ_9	23° 58' 20.236" N	86° 52' 16.931" E	138.00
6105	JA_Z4_AJ_9	23° 58' 19.911" N	86° 52' 16.931" E	138.00
6106	JA_Z4_AJ_9	23° 58' 19.586" N	86° 52' 16.931" E	138.00
6107	JA_Z4_AJ_9	23° 58' 19.261" N	86° 52' 16.932" E	137.47
6108	JA_Z4_AJ_9	23° 58' 18.935" N	86° 52' 16.932" E	136.49
6109	JA_Z4_AJ_9	23° 58' 18.610" N	86° 52' 16.932" E	135.52
6110	JA_Z4_AJ_9	23° 58' 18.285" N	86° 52' 16.933" E	135.00
6111	JA_Z4_AJ_6	23° 57' 25.609" N	86° 52' 16.985" E	77.91
6112	JA_Z4_AJ_6	23° 57' 25.284" N	86° 52' 16.985" E	77.98
6113	JA_Z4_AJ_6	23° 57' 24.958" N	86° 52' 16.986" E	78.12
6114	JA_Z4_AJ_6	23° 57' 24.633" N	86° 52' 16.986" E	78.12
6115	JA_Z4_AJ_6	23° 57' 24.308" N	86° 52' 16.986" E	78.16
6116	JA_Z4_AJ_6	23° 57' 23.983" N	86° 52' 16.986" E	78.15
6117	JA_Z4_AJ_6	23° 57' 23.658" N	86° 52' 16.987" E	78.08
6118	JA_Z4_AJ_8	23° 59' 1.532" N	86° 52' 17.244" E	127.00
6119	JA_Z4_AJ_8	23° 59' 1.207" N	86° 52' 17.244" E	127.83
6120	JA_Z4_AJ_8	23° 59' 0.882" N	86° 52' 17.244" E	128.96
6121	JA_Z4_AJ_8	23° 59' 0.557" N	86° 52' 17.245" E	128.89
6122	JA_Z4_AJ_8	23° 59' 0.231" N	86° 52' 17.245" E	129.18
6123	JA_Z4_AJ_8	23° 58' 59.906" N	86° 52' 17.245" E	129.32
6124	JA_Z4_AJ_8	23° 58' 59.581" N	86° 52' 17.246" E	129.47
6125	JA_Z4_AJ_8	23° 58' 59.256" N	86° 52' 17.246" E	129.71
6126	JA_Z4_AJ_8	23° 58' 58.931" N	86° 52' 17.246" E	130.01
6127	JA_Z4_AJ_8	23° 58' 58.606" N	86° 52' 17.246" E	130.31
6128	JA_Z4_AJ_8	23° 58' 58.280" N	86° 52' 17.247" E	130.64
6129	JA_Z4_AJ_8	23° 58' 57.955" N	86° 52' 17.247" E	131.02
6130	JA_Z4_AJ_8	23° 58' 57.630" N	86° 52' 17.247" E	131.39
6131	JA_Z4_AJ_8	23° 58' 57.305" N	86° 52' 17.248" E	131.53
6132	JA_Z4_AJ_8	23° 58' 56.980" N	86° 52' 17.248" E	131.33
6133	JA_Z4_AJ_9	23° 58' 20.887" N	86° 52' 17.284" E	138.90
6134	JA_Z4_AJ_9	23° 58' 20.562" N	86° 52' 17.284" E	138.25
6135	JA_Z4_AJ_9	23° 58' 20.236" N	86° 52' 17.285" E	138.00
6136	JA_Z4_AJ_9	23° 58' 19.911" N	86° 52' 17.285" E	138.00
6137	JA_Z4_AJ_9	23° 58' 19.586" N	86° 52' 17.285" E	138.00
6138	JA_Z4_AJ_9	23° 58' 19.261" N	86° 52' 17.286" E	137.47
6139	JA_Z4_AJ_9	23° 58' 18.936" N	86° 52' 17.286" E	136.49
6140	JA_Z4_AJ_9	23° 58' 18.611" N	86° 52' 17.286" E	135.52
6141	JA_Z4_AJ_6	23° 57' 25.284" N	86° 52' 17.339" E	77.94
6142	JA_Z4_AJ_6	23° 57' 24.959" N	86° 52' 17.339" E	77.90
6143	JA_Z4_AJ_6	23° 57' 24.634" N	86° 52' 17.340" E	78.12
6144	JA_Z4_AJ_6	23° 57' 24.308" N	86° 52' 17.340" E	78.09
6145	JA_Z4_AJ_6	23° 57' 23.983" N	86° 52' 17.340" E	78.09
6146	JA_Z4_AJ_6	23° 57' 23.658" N	86° 52' 17.341" E	78.13
6147	JA_Z4_AJ_6	23° 57' 23.333" N	86° 52' 17.341" E	78.04
6148	JA_Z4_AJ_8	23° 59' 1.207" N	86° 52' 17.598" E	127.94
6149	JA_Z4_AJ_8	23° 59' 0.882" N	86° 52' 17.598" E	128.13
6150	JA_Z4_AJ_8	23° 59' 0.557" N	86° 52' 17.598" E	128.31
6151	JA_Z4_AJ_8	23° 59' 0.232" N	86° 52' 17.599" E	128.54
6152	JA_Z4_AJ_8	23° 58' 59.907" N	86° 52' 17.599" E	128.81
6153	JA_Z4_AJ_8	23° 58' 59.581" N	86° 52' 17.599" E	129.07
6154	JA_Z4_AJ_8	23° 58' 59.256" N	86° 52' 17.600" E	129.48
6155	JA_Z4_AJ_8	23° 58' 58.931" N	86° 52' 17.600" E	130.01
6156	JA_Z4_AJ_8	23° 58' 58.606" N	86° 52' 17.600" E	130.54
6157	JA_Z4_AJ_8	23° 58' 58.281" N	86° 52' 17.601" E	130.77
6158	JA_Z4_AJ_8	23° 58' 57.956" N	86° 52' 17.601" E	130.69
6159	JA_Z4_AJ_8	23° 58' 57.630" N	86° 52' 17.601" E	130.60
6160	JA_Z4_AJ_8	23° 58' 57.305" N	86° 52' 17.602" E	130.61
6161	JA_Z4_AJ_8	23° 58' 56.980" N	86° 52' 17.602" E	130.76
6162	JA_Z4_AJ_8	23° 58' 56.655" N	86° 52' 17.602" E	130.90
6163	JA_Z4_AJ_9	23° 58' 19.586" N	86° 52' 17.639" E	138.00
6164	JA_Z4_AJ_9	23° 58' 19.261" N	86° 52' 17.639" E	137.47
6165	JA_Z4_AJ_9	23° 58' 18.936" N	86° 52' 17.640" E	136.49
6166	JA_Z4_AJ_9	23° 58' 18.611" N	86° 52' 17.640" E	135.52
6167	JA_Z4_AJ_6	23° 57' 24.634" N	86° 52' 17.693" E	77.72
6168	JA_Z4_AJ_6	23° 57' 24.309" N	86° 52' 17.694" E	77.63
6169	JA_Z4_AJ_6	23° 57' 23.984" N	86° 52' 17.694" E	77.77
6170	JA_Z4_AJ_6	23° 57' 23.658" N	86° 52' 17.694" E	78.17
6171	JA_Z4_AJ_6	23° 57' 23.333" N	86° 52' 17.695" E	78.11
6172	JA_Z4_AJ_6	23° 57' 23.008" N	86° 52' 17.695" E	78.11
6173	JA_Z4_AJ_8	23° 59' 1.207" N	86° 52' 17.952" E	127.67
6174	JA_Z4_AJ_8	23° 59' 0.882" N	86° 52' 17.952" E	127.67
6175	JA_Z4_AJ_8	23° 59' 0.557" N	86° 52' 17.952" E	127.67
6176	JA_Z4_AJ_8	23° 59' 0.232" N	86° 52' 17.953" E	127.91
6177	JA_Z4_AJ_8	23° 58' 59.907" N	86° 52' 17.953" E	128.29
6178	JA_Z4_AJ_8	23° 58' 59.582" N	86° 52' 17.953" E	128.66
6179	JA_Z4_AJ_8	23° 58' 59.257" N	86° 52' 17.954" E	129.20
6180	JA_Z4_AJ_8	23° 58' 58.931" N	86° 52' 17.954" E	129.85
6181	JA_Z4_AJ_8	23° 58' 58.606" N	86° 52' 17.954" E	130.50
6182	JA_Z4_AJ_8	23° 58' 58.281" N	86° 52' 17.955" E	130.62
6183	JA_Z4_AJ_8	23° 58' 57.956" N	86° 52' 17.955" E	130.18
6184	JA_Z4_AJ_8	23° 58' 57.631" N	86° 52' 17.955" E	129.75
6185	JA_Z4_AJ_8	23° 58' 57.306" N	86° 52' 17.956" E	129.67
6186	JA_Z4_AJ_8	23° 58' 56.980" N	86° 52' 17.956" E	130.10
6187	JA_Z4_AJ_8	23° 58' 56.655" N	86° 52' 17.956" E	130.54
6188	JA_Z4_AJ_8	23° 58' 56.330" N	86° 52' 17.957" E	130.83
6189	JA_Z4_AJ_6	23° 57' 24.309" N	86° 52' 18.048" E	77.75
6190	JA_Z4_AJ_6	23° 57' 23.984" N	86° 52' 18.048" E	77.73
6191	JA_Z4_AJ_6	23° 57' 23.659" N	86° 52' 18.048" E	77.55
6192	JA_Z4_AJ_6	23° 57' 23.333" N	86° 52' 18.049" E	77.99
6193	JA_Z4_AJ_6	23° 57' 23.008" N	86° 52' 18.049" E	78.06
6194	JA_Z4_AJ_8	23° 59' 0.883" N	86° 52' 18.306" E	126.96
6195	JA_Z4_AJ_8	23° 59' 0.557" N	86° 52' 18.306" E	126.96
6196	JA_Z4_AJ_8	23° 59' 0.232" N	86° 52' 18.307" E	127.27
6197	JA_Z4_AJ_8	23° 58' 59.907" N	86° 52' 18.307" E	127.77
6198	JA_Z4_AJ_8	23° 58' 59.582" N	86° 52' 18.307" E	128.26
6199	JA_Z4_AJ_8	23° 58' 59.257" N	86° 52' 18.308" E	128.84
6200	JA_Z4_AJ_8	23° 58' 58.932" N	86° 52' 18.308" E	129.49
6201	JA_Z4_AJ_8	23° 58' 58.606" N	86° 52' 18.308" E	130.14
6202	JA_Z4_AJ_8	23° 58' 58.281" N	86° 52' 18.308" E	130.15
6203	JA_Z4_AJ_8	23° 58' 57.956" N	86° 52' 18.309" E	129.49
6204	JA_Z4_AJ_8	23° 58' 57.631" N	86° 52' 18.309" E	128.82
6205	JA_Z4_AJ_8	23° 58' 57.306" N	86° 52' 18.309" E	128.70
6206	JA_Z4_AJ_8	23° 58' 56.981" N	86° 52' 18.310" E	129.36
6207	JA_Z4_AJ_8	23° 58' 56.656" N	86° 52' 18.310" E	130.03
6208	JA_Z4_AJ_8	23° 58' 56.330" N	86° 52' 18.310" E	130.47
6209	JA_Z4_AJ_6	23° 57' 23.659" N	86° 52' 18.402" E	77.57
6210	JA_Z4_AJ_6	23° 57' 23.334" N	86° 52' 18.402" E	77.68
6211	JA_Z4_AJ_6	23° 57' 23.009" N	86° 52' 18.403" E	77.71
6212	JA_Z4_AJ_6	23° 57' 22.683" N	86° 52' 18.403" E	77.69
6213	JA_Z4_AJ_8	23° 59' 0.883" N	86° 52' 18.660" E	126.25
6214	JA_Z4_AJ_8	23° 59' 0.558" N	86° 52' 18.660" E	126.25
6215	JA_Z4_AJ_8	23° 59' 0.233" N	86° 52' 18.660" E	126.64
6216	JA_Z4_AJ_8	23° 58' 59.907" N	86° 52' 18.661" E	127.25
6217	JA_Z4_AJ_8	23° 58' 59.582" N	86° 52' 18.661" E	127.85
6218	JA_Z4_AJ_8	23° 58' 59.257" N	86° 52' 18.661" E	128.49
6219	JA_Z4_AJ_8	23° 58' 58.932" N	86° 52' 18.662" E	129.14
6220	JA_Z4_AJ_8	23° 58' 58.607" N	86° 52' 18.662" E	129.79
6221	JA_Z4_AJ_8	23° 58' 58.282" N	86° 52' 18.662" E	129.69
6222	JA_Z4_AJ_8	23° 58' 57.956" N	86° 52' 18.663" E	128.70
6223	JA_Z4_AJ_8	23° 58' 57.631" N	86° 52' 18.663" E	127.90
6224	JA_Z4_AJ_8	23° 58' 57.306" N	86° 52' 18.663" E	127.73
6225	JA_Z4_AJ_8	23° 58' 56.981" N	86° 52' 18.664" E	128.63
6226	JA_Z4_AJ_8	23° 58' 56.656" N	86° 52' 18.664" E	129.52
6227	JA_Z4_AJ_8	23° 58' 56.331" N	86° 52' 18.664" E	130.12
6228	JA_Z4_AJ_8	23° 58' 56.005" N	86° 52' 18.665" E	130.12
6229	JA_Z4_AJ_6	23° 57' 23.659" N	86° 52' 18.756" E	77.83
6230	JA_Z4_AJ_6	23° 57' 23.334" N	86° 52' 18.756" E	77.51
6231	JA_Z4_AJ_6	23° 57' 23.009" N	86° 52' 18.757" E	77.69
6232	JA_Z4_AJ_6	23° 57' 22.684" N	86° 52' 18.757" E	77.57
6233	JA_Z4_AJ_6	23° 57' 22.359" N	86° 52' 18.757" E	77.63
6234	JA_Z4_AJ_8	23° 59' 0.558" N	86° 52' 19.014" E	126.00
6235	JA_Z4_AJ_8	23° 59' 0.233" N	86° 52' 19.014" E	126.78
6236	JA_Z4_AJ_8	23° 58' 59.908" N	86° 52' 19.015" E	127.28
6237	JA_Z4_AJ_8	23° 58' 59.583" N	86° 52' 19.015" E	127.78
6238	JA_Z4_AJ_8	23° 58' 59.257" N	86° 52' 19.015" E	128.28
6239	JA_Z4_AJ_8	23° 58' 58.932" N	86° 52' 19.016" E	128.78
6240	JA_Z4_AJ_8	23° 58' 58.607" N	86° 52' 19.016" E	129.28
6241	JA_Z4_AJ_8	23° 58' 58.282" N	86° 52' 19.016" E	129.18
6242	JA_Z4_AJ_8	23° 58' 57.957" N	86° 52' 19.017" E	128.43
6243	JA_Z4_AJ_8	23° 58' 57.632" N	86° 52' 19.017" E	127.68
6244	JA_Z4_AJ_8	23° 58' 57.306" N	86° 52' 19.017" E	127.54
6245	JA_Z4_AJ_8	23° 58' 56.981" N	86° 52' 19.018" E	128.29
6246	JA_Z4_AJ_8	23° 58' 56.656" N	86° 52' 19.018" E	129.03
6247	JA_Z4_AJ_8	23° 58' 56.331" N	86° 52' 19.018" E	129.37
6248	JA_Z4_AJ_8	23° 58' 56.006" N	86° 52' 19.019" E	128.87
6249	JA_Z4_AJ_8	23° 58' 55.681" N	86° 52' 19.019" E	128.37
6250	JA_Z4_AJ_6	23° 57' [illegible]	86° 52' 19.110" E	77.85
6251	JA_Z4_AJ_6	23° 57' 23.009" N	86° 52' 19.110" E	77.81
6252	JA_Z4_AJ_6	23° 57' 22.684" N	86° 52' 19.111" E	77.61
6253	JA_Z4_AJ_6	23° 57' 22.359" N	86° 52' 19.111" E	77.75
6254	JA_Z4_AJ_8	23° 59' 0.233" N	86° 52' 19.368" E	127.34
6255	JA_Z4_AJ_8	23° 58' 59.908" N	86° 52' 19.369" E	127.61
6256	JA_Z4_AJ_8	23° 58' 59.583" N	86° 52' 19.369" E	127.88
6257	JA_Z4_AJ_8	23° 58' 59.258" N	86° 52' 19.369" E	128.15
6258	JA_Z4_AJ_8	23° 58' 58.933" N	86° 52' 19.370" E	128.42
6259	JA_Z4_AJ_8	23° 58' 58.607" N	86° 52' 19.370" E	128.69
6260	JA_Z4_AJ_8	23° 58' 58.282" N	86° 52' 19.370" E	128.64
6261	JA_Z4_AJ_8	23° 58' 57.957" N	86° 52' 19.370" E	128.23
6262	JA_Z4_AJ_8	23° 58' 57.632" N	86° 52' 19.371" E	127.83
6263	JA_Z4_AJ_8	23° 58' 57.307" N	86° 52' 19.371" E	127.75
6264	JA_Z4_AJ_8	23° 58' 56.982" N	86° 52' 19.371" E	128.15
6265	JA_Z4_AJ_8	23° 58' 56.656" N	86° 52' 19.372" E	128.56
6266	JA_Z4_AJ_8	23° 58' 56.331" N	86° 52' 19.372" E	128.74
6267	JA_Z4_AJ_8	23° 58' 56.006" N	86° 52' 19.372" E	128.47
6268	JA_Z4_AJ_8	23° 58' 55.681" N	86° 52' 19.373" E	128.20
6269	JA_Z4_AJ_8	23° 58' 55.356" N	86° 52' 19.373" E	128.00
6270	JA_Z4_AJ_6	23° 57' 23.009" N	86° 52' 19.464" E	77.94
6271	JA_Z4_AJ_6	23° 57' 22.684" N	86° 52' 19.465" E	77.95
6272	JA_Z4_AJ_6	23° 57' 22.359" N	86° 52' 19.465" E	77.97
6273	JA_Z4_AJ_6	23° 57' 22.034" N	86° 52' 19.465" E	77.63
6274	JA_Z4_AJ_8	23° 59' 0.233" N	86° 52' 19.722" E	127.90
6275	JA_Z4_AJ_8	23° 58' 59.908" N	86° 52' 19.722" E	127.94
6276	JA_Z4_AJ_8	23° 58' 59.583" N	86° 52' 19.723" E	127.98
6277	JA_Z4_AJ_8	23° 58' 59.258" N	86° 52' 19.723" E	128.02
6278	JA_Z4_AJ_8	23° 58' 58.933" N	86° 52' 19.723" E	128.06
6279	JA_Z4_AJ_8	23° 58' 58.608" N	86° 52' 19.724" E	128.10
6280	JA_Z4_AJ_8	23° 58' 58.282" N	86° 52' 19.724" E	128.09
6281	JA_Z4_AJ_8	23° 58' 57.957" N	86° 52' 19.724" E	128.03
6282	JA_Z4_AJ_8	23° 58' 57.632" N	86° 52' 19.725" E	127.97
6283	JA_Z4_AJ_8	23° 58' 57.307" N	86° 52' 19.725" E	127.96
6284	JA_Z4_AJ_8	23° 58' 56.982" N	86° 52' 19.725" E	128.02
6285	JA_Z4_AJ_8	23° 58' 56.657" N	86° 52' 19.726" E	128.08
6286	JA_Z4_AJ_8	23° 58' 56.332" N	86° 52' 19.726" E	128.11
6287	JA_Z4_AJ_8	23° 58' 56.006" N	86° 52' 19.726" E	128.07
6288	JA_Z4_AJ_8	23° 58' 55.681" N	86° 52' 19.727" E	128.03
6289	JA_Z4_AJ_8	23° 58' 55.356" N	86° 52' 19.727" E	128.00
6290	JA_Z4_AJ_8	23° 58' 55.031" N	86° 52' 19.727" E	128.00
6291	JA_Z4_AJ_6	23° 57' 22.685" N	86° 52' 19.818" E	77.95
6292	JA_Z4_AJ_6	23° 57' 22.359" N	86° 52' 19.819" E	78.04
6293	JA_Z4_AJ_6	23° 57' 22.034" N	86° 52' 19.819" E	77.99
6294	JA_Z4_AJ_6	23° 57' 21.709" N	86° 52' 19.819" E	77.97
6295	JA_Z4_AJ_8	23° 58' 59.909" N	86° 52' 20.076" E	127.42
6296	JA_Z4_AJ_8	23° 58' 59.583" N	86° 52' 20.077" E	127.42
6297	JA_Z4_AJ_8	23° 58' 59.258" N	86° 52' 20.077" E	127.42
6298	JA_Z4_AJ_8	23° 58' 58.933" N	86° 52' 20.077" E	127.42
6299	JA_Z4_AJ_8	23° 58' 58.608" N	86° 52' 20.078" E	127.42
6300	JA_Z4_AJ_8	23° 58' 58.283" N	86° 52' 20.078" E	127.46
6301	JA_Z4_AJ_8	23° 58' 57.958" N	86° 52' 20.078" E	127.55
6302	JA_Z4_AJ_8	23° 58' 57.632" N	86° 52' 20.079" E	127.65
6303	JA_Z4_AJ_8	23° 58' 57.307" N	86° 52' 20.079" E	127.74
6304	JA_Z4_AJ_8	23° 58' 56.982" N	86° 52' 20.079" E	127.84
6305	JA_Z4_AJ_8	23° 58' 56.657" N	86° 52' 20.080" E	127.94
6306	JA_Z4_AJ_8	23° 58' 56.332" N	86° 52' 20.080" E	128.00
6307	JA_Z4_AJ_8	23° 58' 56.007" N	86° 52' 20.080" E	128.00
6308	JA_Z4_AJ_8	23° 58' 55.681" N	86° 52' 20.081" E	128.00
6309	JA_Z4_AJ_8	23° 58' 55.356" N	86° 52' 20.081" E	127.92
6310	JA_Z4_AJ_8	23° 58' 55.031" N	86° 52' 20.081" E	127.59
6311	JA_Z4_AJ_8	23° 58' 54.706" N	86° 52' 20.081" E	127.27
6312	JA_Z4_AJ_6	23° 57' 22.360" N	86° 52' 20.173" E	78.02
6313	JA_Z4_AJ_6	23° 57' 22.035" N	86° 52' 20.173" E	78.09
6314	JA_Z4_AJ_6	23° 57' 21.709" N	86° 52' 20.173" E	78.02
6315	JA_Z4_AJ_6	23° 57' 21.384" N	86° 52' 20.173" E	78.01
6316	JA_Z4_AJ_8	23° 58' 59.584" N	86° 52' 20.431" E	126.71
6317	JA_Z4_AJ_8	23° 58' 59.259" N	86° 52' 20.431" E	126.71
6318	JA_Z4_AJ_8	23° 58' 58.933" N	86° 52' 20.431" E	126.71
6319	JA_Z4_AJ_8	23° 58' 58.608" N	86° 52' 20.432" E	126.71
6320	JA_Z4_AJ_8	23° 58' 58.283" N	86° 52' 20.432" E	126.81
6321	JA_Z4_AJ_8	23° 58' 57.958" N	86° 52' 20.432" E	127.02
6322	JA_Z4_AJ_8	23° 58' 57.633" N	86° 52' 20.433" E	127.23
6323	JA_Z4_AJ_8	23° 58' 57.308" N	86° 52' 20.433" E	127.44
6324	JA_Z4_AJ_8	23° 58' 56.982" N	86° 52' 20.433" E	127.65
6325	JA_Z4_AJ_8	23° 58' 56.657" N	86° 52' 20.433" E	127.86
6326	JA_Z4_AJ_8	23° 58' 56.332" N	86° 52' 20.434" E	128.00
6327	JA_Z4_AJ_8	23° 58' 56.007" N	86° 52' 20.434" E	128.00
6328	JA_Z4_AJ_8	23° 58' 55.682" N	86° 52' 20.434" E	128.00
6329	JA_Z4_AJ_8	23° 58' 55.357" N	86° 52' 20.435" E	127.92
6330	JA_Z4_AJ_8	23° 58' 55.031" N	86° 52' 20.435" E	127.59
6331	JA_Z4_AJ_8	23° 58' 54.706" N	86° 52' 20.435" E	127.27
6332	JA_Z4_AJ_8	23° 58' 54.381" N	86° 52' 20.436" E	127.00
6333	JA_Z4_AJ_8	23° 58' 54.056" N	86° 52' 20.436" E	127.00
6334	JA_Z4_AJ_6	23° 57' 22.035" N	86° 52' 20.527" E	77.92
6335	JA_Z4_AJ_6	23° 57' 21.710" N	86° 52' 20.527" E	77.93
6336	JA_Z4_AJ_6	23° 57' 21.385" N	86° 52' 20.527" E	77.93
6337	JA_Z4_AJ_6	23° 57' 21.059" N	86° 52' 20.528" E	77.95
6338	JA_Z4_AJ_8	23° 58' 59.584" N	86° 52' 20.784" E	126.00
6339	JA_Z4_AJ_8	23° 58' 59.259" N	86° 52' 20.785" E	126.00
6340	JA_Z4_AJ_8	23° 58' 58.934" N	86° 52' 20.785" E	126.00
6341	JA_Z4_AJ_8	23° 58' 58.609" N	86° 52' 20.785" E	126.00
6342	JA_Z4_AJ_8	23° 58' 58.283" N	86° 52' 20.786" E	126.16
6343	JA_Z4_AJ_8	23° 58' 57.958" N	86° 52' 20.786" E	126.48
6344	JA_Z4_AJ_8	23° 58' 57.633" N	86° 52' 20.786" E	126.80
6345	JA_Z4_AJ_8	23° 58' 57.308" N	86° 52' 20.787" E	127.13
6346	JA_Z4_AJ_8	23° 58' 56.983" N	86° 52' 20.787" E	127.45
6347	JA_Z4_AJ_8	23° 58' 56.658" N	86° 52' 20.787" E	127.78
6348	JA_Z4_AJ_8	23° 58' 56.332" N	86° 52' 20.788" E	128.00
6349	JA_Z4_AJ_8	23° 58' 56.007" N	86° 52' 20.788" E	128.00
6350	JA_Z4_AJ_8	23° 58' 55.682" N	86° 52' 20.788" E	128.00
6351	JA_Z4_AJ_8	23° 58' 55.357" N	86° 52' 20.789" E	127.92
6352	JA_Z4_AJ_8	23° 58' 55.032" N	86° 52' 20.789" E	127.59
6353	JA_Z4_AJ_8	23° 58' 54.707" N	86° 52' 20.789" E	127.27
6354	JA_Z4_AJ_8	23° 58' 54.381" N	86° 52' 20.790" E	126.89
6355	JA_Z4_AJ_8	23° 58' 54.056" N	86° 52' 20.790" E	126.24
6356	JA_Z4_AJ_8	23° 58' 53.731" N	86° 52' 20.790" E	125.59
6357	JA_Z4_AJ_6	23° 57' 21.710" N	86° 52' 20.881" E	77.81
6358	JA_Z4_AJ_6	23° 57' 21.385" N	86° 52' 20.881" E	77.86
6359	JA_Z4_AJ_6	23° 57' 21.060" N	86° 52' 20.881" E	77.86
6360	JA_Z4_AJ_6	23° 57' 20.735" N	86° 52' 20.882" E	77.86
6361	JA_Z4_AJ_8	23° 58' 59.259" N	86° 52' 21.139" E	126.00
6362	JA_Z4_AJ_8	23° 58' 58.934" N	86° 52' 21.139" E	126.00
6363	JA_Z4_AJ_8	23° 58' 58.609" N	86° 52' 21.139" E	126.00
6364	JA_Z4_AJ_8	23° 58' 58.284" N	86° 52' 21.140" E	126.10
6365	JA_Z4_AJ_8	23° 58' 57.959" N	86° 52' 21.140" E	126.31
6366	JA_Z4_AJ_8	23° 58' 57.633" N	86° 52' 21.140" E	126.52
6367	JA_Z4_AJ_8	23° 58' 57.308" N	86° 52' 21.141" E	126.73
6368	JA_Z4_AJ_8	23° 58' 56.983" N	86° 52' 21.141" E	126.94
6369	JA_Z4_AJ_8	23° 58' 56.658" N	86° 52' 21.141" E	127.15
6370	JA_Z4_AJ_8	23° 58' 56.333" N	86° 52' 21.142" E	127.36
6371	JA_Z4_AJ_8	23° 58' 56.008" N	86° 52' 21.142" E	127.59
6372	JA_Z4_AJ_8	23° 58' 55.682" N	86° 52' 21.142" E	127.83
6373	JA_Z4_AJ_8	23° 58' 55.357" N	86° 52' 21.143" E	127.92
6374	JA_Z4_AJ_8	23° 58' 55.032" N	86° 52' 21.143" E	127.59
6375	JA_Z4_AJ_8	23° 58' 54.707" N	86° 52' 21.143" E	127.27

TABLE REPRESENTING ELEVATION (in m) WITH RESPECT TO 10m X 10m GRID WITHIN POTENTIAL SAND GHATS IN JAMTARA DISTRICT OF JHARKHAND STATE

5626	JA_Z4_AJ_6	23° 57' 34.709" N	86° 52' 12.376" E	78.33
5627	JA_Z4_AJ_6	23° 57' 34.384" N	86° 52' 12.376" E	78.36
5628	JA_Z4_AJ_6	23° 57' 34.059" N	86° 52' 12.377" E	78.25
5629	JA_Z4_AJ_6	23° 57' 33.734" N	86° 52' 12.377" E	78.19
5630	JA_Z4_AJ_6	23° 57' 33.409" N	86° 52' 12.377" E	78.15
5631	JA_Z4_AJ_6	23° 57' 33.084" N	86° 52' 12.378" E	78.21
5632	JA_Z4_AJ_6	23° 57' 32.758" N	86° 52' 12.378" E	78.17
5633	JA_Z4_AJ_6	23° 57' 32.433" N	86° 52' 12.378" E	78.19
5634	JA_Z4_AJ_6	23° 57' 32.108" N	86° 52' 12.379" E	77.82
5635	JA_Z4_AJ_6	23° 57' 31.783" N	86° 52' 12.379" E	77.66
5636	JA_Z4_AJ_6	23° 57' 31.458" N	86° 52' 12.379" E	77.52
5637	JA_Z4_AJ_6	23° 57' 31.133" N	86° 52' 12.380" E	77.74
5638	JA_Z4_AJ_6	23° 57' 30.807" N	86° 52' 12.380" E	77.86
5639	JA_Z4_AJ_6	23° 57' 30.482" N	86° 52' 12.380" E	77.83
5640	JA_Z4_AJ_6	23° 57' 30.157" N	86° 52' 12.381" E	77.90
5641	JA_Z4_AJ_6	23° 57' 29.832" N	86° 52' 12.381" E	78.03
5642	JA_Z4_AJ_6	23° 57' 29.507" N	86° 52' 12.381" E	78.10
5643	JA_Z4_AJ_6	23° 57' 29.182" N	86° 52' 12.382" E	78.13
5644	JA_Z4_AJ_6	23° 57' 28.856" N	86° 52' 12.382" E	78.18
5645	JA_Z4_AJ_8	23° 59' 3.804" N	86° 52' 12.641" E	128.00
5646	JA_Z4_AJ_8	23° 59' 3.479" N	86° 52' 12.641" E	128.00
5647	JA_Z4_AJ_8	23° 59' 3.154" N	86° 52' 12.641" E	128.65
5648	JA_Z4_AJ_8	23° 59' 2.829" N	86° 52' 12.642" E	129.39
5649	JA_Z4_AJ_8	23° 59' 2.504" N	86° 52' 12.642" E	130.14
5650	JA_Z4_AJ_8	23° 59' 2.178" N	86° 52' 12.642" E	131.73
5651	JA_Z4_AJ_8	23° 59' 1.853" N	86° 52' 12.643" E	133.55
5652	JA_Z4_AJ_8	23° 59' 1.528" N	86° 52' 12.643" E	135.36
5653	JA_Z4_AJ_8	23° 59' 1.203" N	86° 52' 12.643" E	135.42
5654	JA_Z4_AJ_8	23° 59' 0.878" N	86° 52' 12.644" E	134.82
5655	JA_Z4_AJ_8	23° 59' 0.553" N	86° 52' 12.644" E	134.21
5656	JA_Z4_AJ_9	23° 58' 19.257" N	86° 52' 12.685" E	138.69
5657	JA_Z4_AJ_9	23° 58' 18.932" N	86° 52' 12.686" E	138.14
5658	JA_Z4_AJ_9	23° 58' 18.607" N	86° 52' 12.686" E	137.58
5659	JA_Z4_AJ_9	23° 58' 18.282" N	86° 52' 12.686" E	136.97
5660	JA_Z4_AJ_9	23° 58' 17.956" N	86° 52' 12.687" E	136.28
5661	JA_Z4_AJ_9	23° 58' 17.631" N	86° 52' 12.687" E	135.60
5662	JA_Z4_AJ_9	23° 58' 17.306" N	86° 52' 12.687" E	135.43
5663	JA_Z4_AJ_9	23° 58' 16.981" N	86° 52' 12.688" E	136.02
5664	JA_Z4_AJ_9	23° 58' 16.656" N	86° 52' 12.688" E	136.61
5665	JA_Z4_AJ_6	23° 57' 35.360" N	86° 52' 12.729" E	78.34
5666	JA_Z4_AJ_6	23° 57' 35.035" N	86° 52' 12.730" E	78.38
5667	JA_Z4_AJ_6	23° 57' 34.710" N	86° 52' 12.730" E	78.38
5668	JA_Z4_AJ_6	23° 57' 34.385" N	86° 52' 12.730" E	78.38
5669	JA_Z4_AJ_6	23° 57' 34.059" N	86° 52' 12.731" E	78.25
5670	JA_Z4_AJ_6	23° 57' 33.734" N	86° 52' 12.731" E	78.17
5671	JA_Z4_AJ_6	23° 57' 33.409" N	86° 52' 12.731" E	78.22
5672	JA_Z4_AJ_6	23° 57' 33.084" N	86° 52' 12.731" E	78.22
5673	JA_Z4_AJ_6	23° 57' 32.759" N	86° 52' 12.732" E	78.21
5674	JA_Z4_AJ_6	23° 57' 32.434" N	86° 52' 12.732" E	78.28
5675	JA_Z4_AJ_6	23° 57' 32.108" N	86° 52' 12.732" E	78.25
5676	JA_Z4_AJ_6	23° 57' 31.783" N	86° 52' 12.733" E	77.76
5677	JA_Z4_AJ_6	23° 57' 31.458" N	86° 52' 12.733" E	77.71
5678	JA_Z4_AJ_6	23° 57' 31.133" N	86° 52' 12.733" E	77.59
5679	JA_Z4_AJ_6	23° 57' 30.808" N	86° 52' 12.734" E	77.72
5680	JA_Z4_AJ_6	23° 57' 30.483" N	86° 52' 12.734" E	77.96
5681	JA_Z4_AJ_6	23° 57' 30.157" N	86° 52' 12.734" E	77.84
5682	JA_Z4_AJ_6	23° 57' 29.832" N	86° 52' 12.735" E	77.94
5683	JA_Z4_AJ_6	23° 57' 29.507" N	86° 52' 12.735" E	77.98
5684	JA_Z4_AJ_6	23° 57' 29.182" N	86° 52' 12.735" E	78.04
5685	JA_Z4_AJ_6	23° 57' 28.857" N	86° 52' 12.736" E	78.04
5686	JA_Z4_AJ_6	23° 57' 28.532" N	86° 52' 12.736" E	78.15
5687	JA_Z4_AJ_6	23° 57' 28.206" N	86° 52' 12.736" E	78.20
5688	JA_Z4_AJ_8	23° 59' 3.479" N	86° 52' 12.995" E	128.00
5689	JA_Z4_AJ_8	23° 59' 3.154" N	86° 52' 12.995" E	128.87
5690	JA_Z4_AJ_8	23° 59' 2.829" N	86° 52' 12.995" E	129.38
5691	JA_Z4_AJ_8	23° 59' 2.504" N	86° 52' 12.996" E	129.90
5692	JA_Z4_AJ_8	23° 59' 2.179" N	86° 52' 12.996" E	131.39
5693	JA_Z4_AJ_8	23° 59' 1.854" N	86° 52' 12.996" E	133.14
5694	JA_Z4_AJ_8	23° 59' 1.528" N	86° 52' 12.997" E	134.88
5695	JA_Z4_AJ_8	23° 59' 1.203" N	86° 52' 12.997" E	135.04
5696	JA_Z4_AJ_8	23° 59' 0.878" N	86° 52' 12.997" E	134.60
5697	JA_Z4_AJ_8	23° 59' 0.553" N	86° 52' 12.998" E	134.16
5698	JA_Z4_AJ_8	23° 59' 0.228" N	86° 52' 12.998" E	134.00
5699	JA_Z4_AJ_9	23° 58' 19.583" N	86° 52' 13.039" E	138.75
5700	JA_Z4_AJ_9	23° 58' 19.257" N	86° 52' 13.039" E	138.43
5701	JA_Z4_AJ_9	23° 58' 18.932" N	86° 52' 13.039" E	137.86
5702	JA_Z4_AJ_9	23° 58' 18.607" N	86° 52' 13.040" E	137.29
5703	JA_Z4_AJ_9	23° 58' 18.282" N	86° 52' 13.040" E	136.73
5704	JA_Z4_AJ_9	23° 58' 17.957" N	86° 52' 13.040" E	136.16
5705	JA_Z4_AJ_9	23° 58' 17.632" N	86° 52' 13.041" E	135.59
5706	JA_Z4_AJ_9	23° 58' 17.306" N	86° 52' 13.041" E	135.26
5707	JA_Z4_AJ_9	23° 58' 16.981" N	86° 52' 13.041" E	135.26
5708	JA_Z4_AJ_6	23° 57' 33.735" N	86° 52' 13.085" E	78.25
5709	JA_Z4_AJ_6	23° 57' 33.409" N	86° 52' 13.085" E	78.21
5710	JA_Z4_AJ_6	23° 57' 33.084" N	86° 52' 13.085" E	78.17
5711	JA_Z4_AJ_6	23° 57' 32.759" N	86° 52' 13.086" E	78.20
5712	JA_Z4_AJ_6	23° 57' 32.434" N	86° 52' 13.086" E	78.22
5713	JA_Z4_AJ_6	23° 57' 32.109" N	86° 52' 13.086" E	78.29
5714	JA_Z4_AJ_6	23° 57' 31.784" N	86° 52' 13.087" E	77.76
5715	JA_Z4_AJ_6	23° 57' 31.458" N	86° 52' 13.087" E	77.79
5716	JA_Z4_AJ_6	23° 57' 31.133" N	86° 52' 13.087" E	77.77
5717	JA_Z4_AJ_6	23° 57' 30.808" N	86° 52' 13.088" E	77.62
5718	JA_Z4_AJ_6	23° 57' 30.483" N	86° 52' 13.088" E	77.68
5719	JA_Z4_AJ_6	23° 57' 30.158" N	86° 52' 13.088" E	78.00
5720	JA_Z4_AJ_6	23° 57' 29.832" N	86° 52' 13.089" E	77.75
5721	JA_Z4_AJ_6	23° 57' 29.507" N	86° 52' 13.089" E	77.94
5722	JA_Z4_AJ_6	23° 57' 29.182" N	86° 52' 13.089" E	77.96
5723	JA_Z4_AJ_6	23° 57' 28.857" N	86° 52' 13.090" E	78.03
5724	JA_Z4_AJ_6	23° 57' 28.532" N	86° 52' 13.090" E	78.09
5725	JA_Z4_AJ_6	23° 57' 28.207" N	86° 52' 13.090" E	78.03
5726	JA_Z4_AJ_6	23° 57' 27.882" N	86° 52' 13.091" E	78.21
5727	JA_Z4_AJ_6	23° 57' 27.556" N	86° 52' 13.091" E	78.27
5728	JA_Z4_AJ_6	23° 57' 27.231" N	86° 52' 13.091" E	78.34
5729	JA_Z4_AJ_8	23° 59' 3.480" N	86° 52' 13.349" E	128.00
5730	JA_Z4_AJ_8	23° 59' 3.155" N	86° 52' 13.349" E	129.38
5731	JA_Z4_AJ_8	23° 59' 2.829" N	86° 52' 13.349" E	129.66
5732	JA_Z4_AJ_8	23° 59' 2.504" N	86° 52' 13.350" E	129.94
5733	JA_Z4_AJ_8	23° 59' 2.179" N	86° 52' 13.350" E	131.12
5734	JA_Z4_AJ_8	23° 59' 1.854" N	86° 52' 13.350" E	132.52
5735	JA_Z4_AJ_8	23° 59' 1.529" N	86° 52' 13.351" E	133.92
5736	JA_Z4_AJ_8	23° 59' 1.204" N	86° 52' 13.351" E	134.23
5737	JA_Z4_AJ_8	23° 59' 0.878" N	86° 52' 13.351" E	134.13
5738	JA_Z4_AJ_8	23° 59' 0.553" N	86° 52' 13.352" E	134.03
5739	JA_Z4_AJ_8	23° 59' 0.228" N	86° 52' 13.352" E	134.00
5740	JA_Z4_AJ_8	23° 58' 59.903" N	86° 52' 13.352" E	134.00
5741	JA_Z4_AJ_9	23° 58' 19.583" N	86° 52' 13.393" E	138.39
5742	JA_Z4_AJ_9	23° 58' 19.258" N	86° 52' 13.393" E	138.14
5743	JA_Z4_AJ_9	23° 58' 18.932" N	86° 52' 13.393" E	137.69
5744	JA_Z4_AJ_9	23° 58' 18.607" N	86° 52' 13.394" E	137.23
5745	JA_Z4_AJ_9	23° 58' 18.282" N	86° 52' 13.394" E	136.78
5746	JA_Z4_AJ_9	23° 58' 17.957" N	86° 52' 13.394" E	136.33
5747	JA_Z4_AJ_9	23° 58' 17.632" N	86° 52' 13.395" E	135.88
5748	JA_Z4_AJ_9	23° 58' 17.307" N	86° 52' 13.395" E	135.61
5749	JA_Z4_AJ_9	23° 58' 16.982" N	86° 52' 13.395" E	135.61
5750	JA_Z4_AJ_6	23° 57' 32.109" N	86° 52' 13.440" E	78.29
5751	JA_Z4_AJ_6	23° 57' 31.784" N	86° 52' 13.440" E	78.17
5752	JA_Z4_AJ_6	23° 57' 31.459" N	86° 52' 13.441" E	77.89
5753	JA_Z4_AJ_6	23° 57' 31.134" N	86° 52' 13.441" E	77.88
5754	JA_Z4_AJ_6	23° 57' 30.808" N	86° 52' 13.441" E	77.62
5755	JA_Z4_AJ_6	23° 57' 30.483" N	86° 52' 13.442" E	77.62
5756	JA_Z4_AJ_6	23° 57' 30.158" N	86° 52' 13.442" E	77.76
5757	JA_Z4_AJ_6	23° 57' 29.833" N	86° 52' 13.442" E	77.97
5758	JA_Z4_AJ_6	23° 57' 29.508" N	86° 52' 13.443" E	77.74
5759	JA_Z4_AJ_6	23° 57' 29.183" N	86° 52' 13.443" E	77.84
5760	JA_Z4_AJ_6	23° 57' 28.857" N	86° 52' 13.443" E	77.92
5761	JA_Z4_AJ_6	23° 57' 28.532" N	86° 52' 13.444" E	77.98
5762	JA_Z4_AJ_6	23° 57' 28.207" N	86° 52' 13.444" E	78.08
5763	JA_Z4_AJ_6	23° 57' 27.882" N	86° 52' 13.444" E	78.01
5764	JA_Z4_AJ_6	23° 57' 27.557" N	86° 52' 13.445" E	78.17
5765	JA_Z4_AJ_6	23° 57' 27.232" N	86° 52' 13.445" E	78.24
5766	JA_Z4_AJ_6	23° 57' 26.906" N	86° 52' 13.445" E	78.16
5767	JA_Z4_AJ_6	23° 57' 26.581" N	86° 52' 13.446" E	78.06
5768	JA_Z4_AJ_8	23° 59' 3.155" N	86° 52' 13.703" E	129.88
5769	JA_Z4_AJ_8	23° 59' 2.830" N	86° 52' 13.703" E	129.94
5770	JA_Z4_AJ_8	23° 59' 2.505" N	86° 52' 13.704" E	129.99
5771	JA_Z4_AJ_8	23° 59' 2.179" N	86° 52' 13.704" E	130.84
5772	JA_Z4_AJ_8	23° 59' 1.854" N	86° 52' 13.704" E	131.89
5773	JA_Z4_AJ_8	23° 59' 1.529" N	86° 52' 13.705" E	132.95
5774	JA_Z4_AJ_8	23° 59' 1.204" N	86° 52' 13.705" E	133.42
5775	JA_Z4_AJ_8	23° 59' 0.879" N	86° 52' 13.705" E	133.67
5776	JA_Z4_AJ_8	23° 59' 0.554" N	86° 52' 13.706" E	133.91
5777	JA_Z4_AJ_8	23° 59' 0.228" N	86° 52' 13.706" E	134.00
5778	JA_Z4_AJ_8	23° 58' 59.903" N	86° 52' 13.706" E	134.00
5779	JA_Z4_AJ_9	23° 58' 19.908" N	86° 52' 13.746" E	138.04
5780	JA_Z4_AJ_9	23° 58' 19.583" N	86° 52' 13.747" E	138.04
5781	JA_Z4_AJ_9	23° 58' 19.258" N	86° 52' 13.747" E	137.85
5782	JA_Z4_AJ_9	23° 58' 18.933" N	86° 52' 13.747" E	137.51
5783	JA_Z4_AJ_9	23° 58' 18.608" N	86° 52' 13.747" E	137.18
5784	JA_Z4_AJ_9	23° 58' 18.282" N	86° 52' 13.748" E	136.84
5785	JA_Z4_AJ_9	23° 58' 17.957" N	86° 52' 13.748" E	136.50
5786	JA_Z4_AJ_9	23° 58' 17.632" N	86° 52' 13.748" E	136.16
5787	JA_Z4_AJ_9	23° 58' 17.307" N	86° 52' 13.749" E	135.96
5788	JA_Z4_AJ_9	23° 58' 16.982" N	86° 52' 13.749" E	135.96
5789	JA_Z4_AJ_6	23° 57' 30.483" N	86° 52' 13.796" E	77.62
5790	JA_Z4_AJ_6	23° 57' 30.158" N	86° 52' 13.796" E	77.73
5791	JA_Z4_AJ_6	23° 57' 29.833" N	86° 52' 13.796" E	77.72
5792	JA_Z4_AJ_6	23° 57' 29.508" N	86° 52' 13.797" E	77.79
5793	JA_Z4_AJ_6	23° 57' 29.183" N	86° 52' 13.797" E	77.74
5794	JA_Z4_AJ_6	23° 57' 28.858" N	86° 52' 13.797" E	77.65
5795	JA_Z4_AJ_6	23° 57' 28.533" N	86° 52' 13.798" E	77.80
5796	JA_Z4_AJ_6	23° 57' 28.207" N	86° 52' 13.798" E	77.66
5797	JA_Z4_AJ_6	23° 57' 27.882" N	86° 52' 13.798" E	77.81
5798	JA_Z4_AJ_6	23° 57' 27.557" N	86° 52' 13.798" E	77.80
5799	JA_Z4_AJ_6	23° 57' 27.232" N	86° 52' 13.799" E	78.15
5800	JA_Z4_AJ_6	23° 57' 26.907" N	86° 52' 13.799" E	78.20
5801	JA_Z4_AJ_6	23° 57' 26.582" N	86° 52' 13.799" E	78.11
5802	JA_Z4_AJ_6	23° 57' 26.256" N	86° 52' 13.800" E	78.03
5803	JA_Z4_AJ_8	23° 59' 3.155" N	86° 52' 14.057" E	130.27
5804	JA_Z4_AJ_8	23° 59' 2.830" N	86° 52' 14.057" E	130.27
5805	JA_Z4_AJ_8	23° 59' 2.505" N	86° 52' 14.058" E	130.27
5806	JA_Z4_AJ_8	23° 59' 2.180" N	86° 52' 14.058" E	131.05
5807	JA_Z4_AJ_8	23° 59' 1.855" N	86° 52' 14.058" E	132.02
5808	JA_Z4_AJ_8	23° 59' 1.529" N	86° 52' 14.058" E	133.00
5809	JA_Z4_AJ_8	23° 59' 1.204" N	86° 52' 14.059" E	133.38
5810	JA_Z4_AJ_8	23° 59' 0.879" N	86° 52' 14.059" E	133.53
5811	JA_Z4_AJ_8	23° 59' 0.554" N	86° 52' 14.059" E	133.67
5812	JA_Z4_AJ_8	23° 59' 0.229" N	86° 52' 14.060" E	133.36
5813	JA_Z4_AJ_8	23° 58' 59.904" N	86° 52' 14.060" E	132.80
5814	JA_Z4_AJ_8	23° 58' 59.578" N	86° 52' 14.060" E	132.24
5815	JA_Z4_AJ_9	23° 58' 20.234" N	86° 52' 14.100" E	137.20
5816	JA_Z4_AJ_9	23° 58' 19.909" N	86° 52' 14.100" E	137.53
5817	JA_Z4_AJ_9	23° 58' 19.583" N	86° 52' 14.100" E	137.86
5818	JA_Z4_AJ_9	23° 58' 19.258" N	86° 52' 14.101" E	137.88
5819	JA_Z4_AJ_9	23° 58' 18.933" N	86° 52' 14.101" E	137.65
5820	JA_Z4_AJ_9	23° 58' 18.608" N	86° 52' 14.101" E	137.43
5821	JA_Z4_AJ_9	23° 58' 18.283" N	86° 52' 14.102" E	137.11
5822	JA_Z4_AJ_9	23° 58' 17.958" N	86° 52' 14.102" E	136.68
5823	JA_Z4_AJ_9	23° 58' 17.632" N	86° 52' 14.102" E	136.26
5824	JA_Z4_AJ_9	23° 58' 17.307" N	86° 52' 14.103" E	136.00
5825	JA_Z4_AJ_6	23° 57' 29.508" N	86° 52' 14.150" E	77.79
5826	JA_Z4_AJ_6	23° 57' 29.183" N	86° 52' 14.151" E	77.75
5827	JA_Z4_AJ_6	23° 57' 28.858" N	86° 52' 14.151" E	77.73
5828	JA_Z4_AJ_6	23° 57' 28.533" N	86° 52' 14.151" E	77.89
5829	JA_Z4_AJ_6	23° 57' 28.208" N	86° 52' 14.152" E	77.71
5830	JA_Z4_AJ_6	23° 57' 27.882" N	86° 52' 14.152" E	77.84
5831	JA_Z4_AJ_6	23° 57' 27.557" N	86° 52' 14.152" E	77.87
5832	JA_Z4_AJ_6	23° 57' 27.232" N	86° 52' 14.153" E	77.78
5833	JA_Z4_AJ_6	23° 57' 26.907" N	86° 52' 14.153" E	77.76
5834	JA_Z4_AJ_6	23° 57' 26.582" N	86° 52' 14.153" E	77.96
5835	JA_Z4_AJ_6	23° 57' 26.257" N	86° 52' 14.154" E	77.94
5836	JA_Z4_AJ_6	23° 57' 25.932" N	86° 52' 14.154" E	78.01
5837	JA_Z4_AJ_8	23° 59' 3.155" N	86° 52' 14.411" E	130.63
5838	JA_Z4_AJ_8	23° 59' 2.830" N	86° 52' 14.411" E	130.63
5839	JA_Z4_AJ_8	23° 59' 2.505" N	86° 52' 14.411" E	130.63
5840	JA_Z4_AJ_8	23° 59' 2.180" N	86° 52' 14.412" E	131.40
5841	JA_Z4_AJ_8	23° 59' 1.855" N	86° 52' 14.412" E	132.38
5842	JA_Z4_AJ_8	23° 59' 1.530" N	86° 52' 14.412" E	133.35
5843	JA_Z4_AJ_8	23° 59' 1.205" N	86° 52' 14.413" E	133.57
5844	JA_Z4_AJ_8	23° 59' 0.879" N	86° 52' 14.413" E	133.48
5845	JA_Z4_AJ_8	23° 59' 0.554" N	86° 52' 14.413" E	133.40
5846	JA_Z4_AJ_8	23° 59' 0.229" N	86° 52' 14.414" E	133.08
5847	JA_Z4_AJ_8	23° 58' 59.904" N	86° 52' 14.414" E	132.64
5848	JA_Z4_AJ_8	23° 58' 59.579" N	86° 52' 14.414" E	132.19
5849	JA_Z4_AJ_8	23° 58' 59.254" N	86° 52' 14.415" E	132.00
5850	JA_Z4_AJ_9	23° 58' 20.234" N	86° 52' 14.454" E	137.20
5851	JA_Z4_AJ_9	23° 58' 19.909" N	86° 52' 14.454" E	137.53
5852	JA_Z4_AJ_9	23° 58' 19.584" N	86° 52' 14.454" E	137.85
5853	JA_Z4_AJ_9	23° 58' 19.259" N	86° 52' 14.455" E	137.94
5854	JA_Z4_AJ_9	23° 58' 18.933" N	86° 52' 14.455" E	137.83
5855	JA_Z4_AJ_9	23° 58' 18.608" N	86° 52' 14.455" E	137.73
5856	JA_Z4_AJ_9	23° 58' 18.283" N	86° 52' 14.456" E	137.41
5857	JA_Z4_AJ_9	23° 58' 17.958" N	86° 52' 14.456" E	136.87
5858	JA_Z4_AJ_9	23° 58' 17.633" N	86° 52' 14.456" E	136.32
5859	JA_Z4_AJ_9	23° 58' 17.308" N	86° 52' 14.457" E	136.00
5860	JA_Z4_AJ_6	23° 57' 29.183" N	86° 52' 14.505" E	77.62
5861	JA_Z4_AJ_6	23° 57' 28.858" N	86° 52' 14.505" E	77.69
5862	JA_Z4_AJ_6	23° 57' 28.533" N	86° 52' 14.505" E	77.69
5863	JA_Z4_AJ_6	23° 57' 28.208" N	86° 52' 14.506" E	77.68
5864	JA_Z4_AJ_6	23° 57' 27.883" N	86° 52' 14.506" E	77.67
5865	JA_Z4_AJ_6	23° 57' 27.558" N	86° 52' 14.506" E	77.65
5866	JA_Z4_AJ_6	23° 57' 27.232" N	86° 52' 14.506" E	77.54
5867	JA_Z4_AJ_6	23° 57' 26.907" N	86° 52' 14.507" E	77.79
5868	JA_Z4_AJ_6	23° 57' 26.582" N	86° 52' 14.507" E	77.73
5869	JA_Z4_AJ_6	23° 57' 26.257" N	86° 52' 14.507" E	77.86
5870	JA_Z4_AJ_6	23° 57' 25.932" N	86° 52' 14.508" E	77.91
5871	JA_Z4_AJ_6	23° 57' 25.607" N	86° 52' 14.508" E	77.92
5872	JA_Z4_AJ_8	23° 59' 2.831" N	86° 52' 14.765" E	130.98
5873	JA_Z4_AJ_8	23° 59' 2.505" N	86° 52' 14.765" E	130.98
5874	JA_Z4_AJ_8	23° 59' 2.180" N	86° 52' 14.766" E	131.76
5875	JA_Z4_AJ_8	23° 59' 1.855" N	86° 52' 14[illegible]	[illegible]
5876	JA_Z4_AJ_8	23° 59' 1.530" N	86° 52' 14.766" E	133.71
5877	JA_Z4_AJ_8	23° 59' 1.205" N	86° 52' 14.767" E	133.76
5878	JA_Z4_AJ_8	23° 59' 0.880" N	86° 52' 14.767" E	133.44
5879	JA_Z4_AJ_8	23° 59' 0.554" N	86° 52' 14.767" E	133.13
5880	JA_Z4_AJ_8	23° 59' 0.229" N	86° 52' 14.768" E	132.80
5881	JA_Z4_AJ_8	23° 58' 59.904" N	86° 52' 14.768" E	132.47
5882	JA_Z4_AJ_8	23° 58' 59.579" N	86° 52' 14.768" E	132.14
5883	JA_Z4_AJ_8	23° 58' 59.254" N	86° 52' 14.769" E	132.00
5884	JA_Z4_AJ_8	23° 58' 58.929" N	86° 52' 14.769" E	132.00
5885	JA_Z4_AJ_9	23° 58' 20.559" N	86° 52' 14.807" E	137.02
5886	JA_Z4_AJ_9	23° 58' 20.234" N	86° 52' 14.807" E	137.22
5887	JA_Z4_AJ_9	23° 58' 19.909" N	86° 52' 14.808" E	137.54
5888	JA_Z4_AJ_9	23° 58' 19.584" N	86° 52' 14.808" E	137.86
5889	JA_Z4_AJ_9	23° 58' 19.259" N	86° 52' 14.808" E	138.00
5890	JA_Z4_AJ_9	23° 58' 18.934" N	86° 52' 14.809" E	137.99
5891	JA_Z4_AJ_9	23° 58' 18.609" N	86° 52' 14.809" E	137.98
5892	JA_Z4_AJ_9	23° 58' 18.283" N	86° 52' 14.809" E	137.67
5893	JA_Z4_AJ_9	23° 58' 17.958" N	86° 52' 14.810" E	137.03
5894	JA_Z4_AJ_9	23° 58' 17.633" N	86° 52' 14.810" E	136.38
5895	JA_Z4_AJ_6	23° 57' 28.533" N	86° 52' 14.859" E	77.59
5896	JA_Z4_AJ_6	23° 57' 28.208" N	86° 52' 14.859" E	77.66
5897	JA_Z4_AJ_6	23° 57' 27.883" N	86° 52' 14.860" E	77.69
5898	JA_Z4_AJ_6	23° 57' 27.558" N	86° 52' 14.860" E	77.73
5899	JA_Z4_AJ_6	23° 57' 27.233" N	86° 52' 14.860" E	77.78
5900	JA_Z4_AJ_6	23° 57' 26.908" N	86° 52' 14.861" E	77.63
5901	JA_Z4_AJ_6	23° 57' 26.582" N	86° 52' 14.861" E	77.55
5902	JA_Z4_AJ_6	23° 57' 26.257" N	86° 52' 14.861" E	77.60
5903	JA_Z4_AJ_6	23° 57' 25.932" N	86° 52' 14.862" E	77.83
5904	JA_Z4_AJ_6	23° 57' 25.607" N	86° 52' 14.862" E	77.89
5905	JA_Z4_AJ_6	23° 57' 25.282" N	86° 52' 14.862" E	77.80
5906	JA_Z4_AJ_8	23° 59' 2.831" N	86° 52' 15.119" E	130.67
5907	JA_Z4_AJ_8	23° 59' 2.506" N	86° 52' 15.119" E	130.67
5908	JA_Z4_AJ_8	23° 59' 2.181" N	86° 52' 15.120" E	131.35
5909	JA_Z4_AJ_8	23° 59' 1.855" N	86° 52' 15.120" E	132.22
5910	JA_Z4_AJ_8	23° 59' 1.530" N	86° 52' 15.120" E	133.09
5911	JA_Z4_AJ_8	23° 59' 1.205" N	86° 52' 15.121" E	133.17
5912	JA_Z4_AJ_8	23° 59' 0.880" N	86° 52' 15.121" E	132.96
5913	JA_Z4_AJ_8	23° 59' 0.555" N	86° 52' 15.121" E	132.74
5914	JA_Z4_AJ_8	23° 59' 0.230" N	86° 52' 15.121" E	132.45
5915	JA_Z4_AJ_8	23° 58' 59.904" N	86° 52' 15.122" E	132.13
5916	JA_Z4_AJ_8	23° 58' 59.579" N	86° 52' 15.122" E	131.80
5917	JA_Z4_AJ_8	23° 58' 59.254" N	86° 52' 15.122" E	131.36
5918	JA_Z4_AJ_8	23° 58' 58.929" N	86° 52' 15.123" E	130.82
5919	JA_Z4_AJ_8	23° 58' 58.604" N	86° 52' 15.123" E	130.27
5920	JA_Z4_AJ_9	23° 58' 20.885" N	86° 52' 15.161" E	137.38
5921	JA_Z4_AJ_9	23° 58' 20.560" N	86° 52' 15.161" E	137.38
5922	JA_Z4_AJ_9	23° 58' 20.235" N	86° 52' 15.161" E	137.50
5923	JA_Z4_AJ_9	23° 58' 19.909" N	86° 52' 15.162" E	137.71
5924	JA_Z4_AJ_9	23° 58' 19.584" N	86° 52' 15.162" E	137.91
5925	JA_Z4_AJ_9	23° 58' 19.259" N	86° 52' 15.162" E	137.93
5926	JA_Z4_AJ_9	23° 58' 18.934" N	86° 52' 15.163" E	137.81
5927	JA_Z4_AJ_9	23° 58' 18.609" N	86° 52' 15.163" E	137.69
5928	JA_Z4_AJ_9	23° 58' 18.284" N	86° 52' 15.163" E	137.37
5929	JA_Z4_AJ_9	23° 58' 17.958" N	86° 52' 15.164" E	136.84
5930	JA_Z4_AJ_9	23° 58' 17.633" N	86° 52' 15.164" E	136.32
5931	JA_Z4_AJ_6	23° 57' 28.209" N	86° 52' 15.213" E	77.77
5932	JA_Z4_AJ_6	23° 57' 27.883" N	86° 52' 15.213" E	77.71
5933	JA_Z4_AJ_6	23° 57' 27.558" N	86° 52' 15.214" E	77.61
5934	JA_Z4_AJ_6	23° 57' 27.233" N	86° 52' 15.214" E	77.62
5935	JA_Z4_AJ_6	23° 57' 26.908" N	86° 52' 15.214" E	77.41
5936	JA_Z4_AJ_6	23° 57' 26.583" N	86° 52' 15.215" E	77.52
5937	JA_Z4_AJ_6	23° 57' 26.258" N	86° 52' 15.215" E	77.57
5938	JA_Z4_AJ_6	23° 57' 25.932" N	86° 52' 15.215" E	77.63
5939	JA_Z4_AJ_6	23° 57' 25.607" N	86° 52' 15.216" E	77.68
5940	JA_Z4_AJ_6	23° 57' 25.282" N	86° 52' 15.216" E	77.60
5941	JA_Z4_AJ_6	23° 57' 24.957" N	86° 52' 15.216" E	77.70
5942	JA_Z4_AJ_8	23° 59' 2.506" N	86° 52' 15.473" E	130.31
5943	JA_Z4_AJ_8	23° 59' 2.181" N	86° 52' 15.473" E	130.91
5944	JA_Z4_AJ_8	23° 59' 1.856" N	86° 52' 15.474" E	131.66
5945	JA_Z4_AJ_8	23° 59' 1.531" N	86° 52' 15.474" E	132.41
5946	JA_Z4_AJ_8	23° 59' 1.205" N	86° 52' 15.474" E	132.55
5947	JA_Z4_AJ_8	23° 59' 0.880" N	86° 52' 15.475" E	132.45
5948	JA_Z4_AJ_8	23° 59' 0.555" N	86° 52' 15.475" E	132.35
5949	JA_Z4_AJ_8	23° 59' 0.230" N	86° 52' 15.475" E	132.10
5950	JA_Z4_AJ_8	23° 58' 59.905" N	86° 52' 15.476" E	131.78
5951	JA_Z4_AJ_8	23° 58' 59.580" N	86° 52' 15.476" E	131.45
5952	JA_Z4_AJ_8	23° 58' 59.254" N	86° 52' 15.476" E	131.07
5953	JA_Z4_AJ_8	23° 58' 58.929" N	86° 52' 15.477" E	130.64
5954	JA_Z4_AJ_8	23° 58' 58.604" N	86° 52' 15.477" E	130.22
5955	JA_Z4_AJ_8	23° 58' 58.279" N	86° 52' 15.477" E	130.00
5956	JA_Z4_AJ_9	23° 58' 21.210" N	86° 52' 15.514" E	137.73
5957	JA_Z4_AJ_9	23° 58' 20.885" N	86° 52' 15.515" E	137.73
5958	JA_Z4_AJ_9	23° 58' 20.560" N	86° 52' 15.515" E	137.73
5959	JA_Z4_AJ_9	23° 58' 20.235" N	86° 52' 15.515" E	137.78
5960	JA_Z4_AJ_9	23° 58' 19.910" N	86° 52' 15.516" E	137.87
5961	JA_Z4_AJ_9	23° 58' 19.585" N	86° 52' 15.516" E	137.96
5962	JA_Z4_AJ_9	23° 58' 19.259" N	86° 52' 15.516" E	137.87
5963	JA_Z4_AJ_9	23° 58' 18.934" N	86° 52' 15.517" E	137.63
5964	JA_Z4_AJ_9	23° 58' 18.609" N	86° 52' 15.517" E	137.39
5965	JA_Z4_AJ_9	23° 58' 18.284" N	86° 52' 15.517" E	137.07
5966	JA_Z4_AJ_9	23° 58' 17.959" N	86° 52' 15.517" E	136.66
5967	JA_Z4_AJ_9	23° 58' 17.634" N	86° 52' 15.518" E	136.25
5968	JA_Z4_AJ_6	23° 57' 27.559" N	86° 52' 15.568" E	77.61
5969	JA_Z4_AJ_6	23° 57' 27.233" N	86° 52' 15.568" E	77.57
5970	JA_Z4_AJ_6	23° 57' 26.908" N	86° 52' 15.568" E	77.59
5971	JA_Z4_AJ_6	23° 57' 26.583" N	86° 52' 15.569" E	77.44
5972	JA_Z4_AJ_6	23° 57' 26.258" N	86° 52' 15.569" E	77.52
5973	JA_Z4_AJ_6	23° 57' 25.933" N	86° 52' 15.569" E	77.53
5974	JA_Z4_AJ_6	23° 57' 25.608" N	86° 52' 15.570" E	77.53
5975	JA_Z4_AJ_6	23° 57' 25.282" N	86° 52' 15.570" E	77.54
5976	JA_Z4_AJ_6	23° 57' 24.957" N	86° 52' 15.570" E	77.41
5977	JA_Z4_AJ_6	23° 57' 24.632" N	86° 52' 15.571" E	77.46
5978	JA_Z4_AJ_8	23° 59' 2.506" N	86° 52' 15.827" E	130.00
5979	JA_Z4_AJ_8	23° 59' 2.181" N	86° 52' 15.827" E	130.37
5980	JA_Z4_AJ_8	23° 59' 1.856" N	86° 52' 15.828" E	130.99
5981	JA_Z4_AJ_8	23° 59' 1.531" N	86° 52' 15.828" E	131.61
5982	JA_Z4_AJ_8	23° 59' 1.206" N	86° 52' 15.828" E	131.81
5983	JA_Z4_AJ_8	23° 59' 0.881" N	86° 52' 15.829" E	131.86
5984	JA_Z4_AJ_8	23° 59' 0.555" N	86° 52' 15.829" E	131.90
5985	JA_Z4_AJ_8	23° 59' 0.230" N	86° 52' 15.829" E	131.71
5986	JA_Z4_AJ_8	23° 58' 59.905" N	86° 52' 15.830" E	131.40
5987	JA_Z4_AJ_8	23° 58' 59.580" N	86° 52' 15.830" E	131.09
5988	JA_Z4_AJ_8	23° 58' 59.255" N	86° 52' 15.830" E	130.78
5989	JA_Z4_AJ_8	23° 58' 58.930" N	86° 52' 15.831" E	130.47
5990	JA_Z4_AJ_8	23° 58' 58.604" N	86° 52' 15.831" E	130.16
5991	JA_Z4_AJ_8	23° 58' 58.279" N	86° 52' 15.831" E	130.48
5992	JA_Z4_AJ_8	23° 58' 57.954" N	86° 52' 15.832" E	131.45
5993	JA_Z4_AJ_9	23° 58' 21.211" N	86° 52' 15.868" E	139.54
5994	JA_Z4_AJ_9	23° 58' 20.886" N	86° 52' 15.868" E	138.89
5995	JA_Z4_AJ_9	23° 58' 20.560" N	86° 52' 15.869" E	138.24
5996	JA_Z4_AJ_9	23° 58' 20.235" N	86° 52' 15.869" E	138.00
5997	JA_Z4_AJ_9	23° 58' 19.910" N	86° 52' 15.869" E	138.00
5998	JA_Z4_AJ_9	23° 58' 19.585" N	86° 52' 15.870" E	138.00
5999	JA_Z4_AJ_9	23° 58' 19.260" N	86° 52' 15.870" E	137.79
6000	JA_Z4_AJ_9	23° 58' 18.935" N	86° 52' 15.870" E	137.41

जिला खनन पदाधिकारी
जामताड़ा

TABLE REPRESENTING ELEVATION (in m) WITH RESPECT TO 10m X 10m GRID WITHIN POTENTIAL SAND GHATS IN JAMTARA DISTRICT OF JHARKHAND STATE

5251	JA_Z4_AJ_8	23° 59' 3.474" N	86° 52' 6.979" E	129.37
5252	JA_Z4_AJ_8	23° 59' 3.149" N	86° 52' 6.979" E	129.39
5253	JA_Z4_AJ_9	23° 58' 15.025" N	86° 52' 7.028" E	137.49
5254	JA_Z4_AJ_9	23° 58' 14.700" N	86° 52' 7.028" E	137.08
5255	JA_Z4_AJ_9	23° 58' 14.375" N	86° 52' 7.028" E	136.64
5256	JA_Z4_AJ_9	23° 58' 14.050" N	86° 52' 7.029" E	136.07
5257	JA_Z4_AJ_9	23° 58' 13.724" N	86° 52' 7.029" E	135.50
5258	JA_Z4_AJ_9	23° 58' 13.399" N	86° 52' 7.029" E	135.00
5259	JA_Z4_AJ_9	23° 58' 13.074" N	86° 52' 7.030" E	135.00
5260	JA_Z4_AJ_9	23° 58' 12.749" N	86° 52' 7.030" E	135.01
5261	JA_Z4_AJ_9	23° 58' 12.424" N	86° 52' 7.030" E	135.34
5262	JA_Z4_AJ_9	23° 58' 12.099" N	86° 52' 7.031" E	135.67
5263	JA_Z4_AJ_9	23° 58' 11.773" N	86° 52' 7.031" E	135.99
5264	JA_Z4_AJ_9	23° 58' 11.448" N	86° 52' 7.031" E	136.00
5265	JA_Z4_AJ_9	23° 58' 11.123" N	86° 52' 7.032" E	125.50
5266	JA_Z4_AJ_8	23° 59' 5.426" N	86° 52' 7.330" E	126.65
5267	JA_Z4_AJ_8	23° 59' 5.100" N	86° 52' 7.331" E	127.81
5268	JA_Z4_AJ_8	23° 59' 4.775" N	86° 52' 7.331" E	128.96
5269	JA_Z4_AJ_8	23° 59' 4.450" N	86° 52' 7.331" E	129.34
5270	JA_Z4_AJ_8	23° 59' 4.125" N	86° 52' 7.332" E	129.70
5271	JA_Z4_AJ_8	23° 59' 3.800" N	86° 52' 7.332" E	130.05
5272	JA_Z4_AJ_8	23° 59' 3.475" N	86° 52' 7.332" E	130.10
5273	JA_Z4_AJ_8	23° 59' 3.149" N	86° 52' 7.333" E	137.86
5274	JA_Z4_AJ_9	23° 58' 15.351" N	86° 52' 7.381" E	137.34
5275	JA_Z4_AJ_9	23° 58' 15.025" N	86° 52' 7.382" E	136.82
5276	JA_Z4_AJ_9	23° 58' 14.700" N	86° 52' 7.382" E	136.31
5277	JA_Z4_AJ_9	23° 58' 14.375" N	86° 52' 7.382" E	135.86
5278	JA_Z4_AJ_9	23° 58' 14.050" N	86° 52' 7.383" E	135.40
5279	JA_Z4_AJ_9	23° 58' 13.725" N	86° 52' 7.383" E	135.00
5280	JA_Z4_AJ_9	23° 58' 13.400" N	86° 52' 7.383" E	135.00
5281	JA_Z4_AJ_9	23° 58' 13.074" N	86° 52' 7.384" E	135.00
5282	JA_Z4_AJ_9	23° 58' 12.749" N	86° 52' 7.384" E	135.01
5283	JA_Z4_AJ_9	23° 58' 12.424" N	86° 52' 7.384" E	135.34
5284	JA_Z4_AJ_9	23° 58' 12.099" N	86° 52' 7.384" E	135.66
5285	JA_Z4_AJ_9	23° 58' 11.774" N	86° 52' 7.385" E	135.99
5286	JA_Z4_AJ_9	23° 58' 11.449" N	86° 52' 7.385" E	125.15
5287	JA_Z4_AJ_8	23° 59' 5.426" N	86° 52' 7.684" E	126.42
5288	JA_Z4_AJ_8	23° 59' 5.101" N	86° 52' 7.685" E	127.69
5289	JA_Z4_AJ_8	23° 59' 4.776" N	86° 52' 7.685" E	128.95
5290	JA_Z4_AJ_8	23° 59' 4.450" N	86° 52' 7.685" E	129.56
5291	JA_Z4_AJ_8	23° 59' 4.125" N	86° 52' 7.686" E	130.15
5292	JA_Z4_AJ_8	23° 59' 3.800" N	86° 52' 7.686" E	130.74
5293	JA_Z4_AJ_8	23° 59' 3.475" N	86° 52' 7.686" E	130.80
5294	JA_Z4_AJ_8	23° 59' 3.150" N	86° 52' 7.687" E	130.80
5295	JA_Z4_AJ_8	23° 59' 2.825" N	86° 52' 7.687" E	138.00
5296	JA_Z4_AJ_9	23° 58' 15.676" N	86° 52' 7.735" E	137.83
5297	JA_Z4_AJ_9	23° 58' 15.351" N	86° 52' 7.735" E	137.19
5298	JA_Z4_AJ_9	23° 58' 15.026" N	86° 52' 7.735" E	136.56
5299	JA_Z4_AJ_9	23° 58' 14.701" N	86° 52' 7.736" E	135.98
5300	JA_Z4_AJ_9	23° 58' 14.375" N	86° 52' 7.736" E	135.64
5301	JA_Z4_AJ_9	23° 58' 14.050" N	86° 52' 7.736" E	135.30
5302	JA_Z4_AJ_9	23° 58' 13.725" N	86° 52' 7.737" E	135.00
5303	JA_Z4_AJ_9	23° 58' 13.400" N	86° 52' 7.737" E	135.00
5304	JA_Z4_AJ_9	23° 58' 13.075" N	86° 52' 7.737" E	135.00
5305	JA_Z4_AJ_9	23° 58' 12.750" N	86° 52' 7.738" E	135.01
5306	JA_Z4_AJ_9	23° 58' 12.424" N	86° 52' 7.738" E	135.34
5307	JA_Z4_AJ_9	23° 58' 12.099" N	86° 52' 7.738" E	124.78
5308	JA_Z4_AJ_8	23° 59' 5.426" N	86° 52' 8.038" E	125.75
5309	JA_Z4_AJ_8	23° 59' 5.101" N	86° 52' 8.039" E	126.72
5310	JA_Z4_AJ_8	23° 59' 4.776" N	86° 52' 8.039" E	127.69
5311	JA_Z4_AJ_8	23° 59' 4.451" N	86° 52' 8.039" E	128.59
5312	JA_Z4_AJ_8	23° 59' 4.126" N	86° 52' 8.040" E	129.49
5313	JA_Z4_AJ_8	23° 59' 3.800" N	86° 52' 8.040" E	130.39
5314	JA_Z4_AJ_8	23° 59' 3.475" N	86° 52' 8.040" E	130.64
5315	JA_Z4_AJ_8	23° 59' 3.150" N	86° 52' 8.041" E	130.80
5316	JA_Z4_AJ_8	23° 59' 2.825" N	86° 52' 8.041" E	137.60
5317	JA_Z4_AJ_9	23° 58' 16.002" N	86° 52' 8.088" E	137.31
5318	JA_Z4_AJ_9	23° 58' 15.676" N	86° 52' 8.089" E	136.94
5319	JA_Z4_AJ_9	23° 58' 15.351" N	86° 52' 8.089" E	136.39
5320	JA_Z4_AJ_9	23° 58' 15.026" N	86° 52' 8.089" E	135.84
5321	JA_Z4_AJ_9	23° 58' 14.701" N	86° 52' 8.090" E	135.33
5322	JA_Z4_AJ_9	23° 58' 14.376" N	86° 52' 8.090" E	135.00
5323	JA_Z4_AJ_9	23° 58' 14.051" N	86° 52' 8.090" E	134.68
5324	JA_Z4_AJ_9	23° 58' 13.725" N	86° 52' 8.091" E	134.41
5325	JA_Z4_AJ_9	23° 58' 13.400" N	86° 52' 8.091" E	134.61
5326	JA_Z4_AJ_9	23° 58' 13.075" N	86° 52' 8.091" E	134.81
5327	JA_Z4_AJ_9	23° 58' 12.750" N	86° 52' 8.092" E	135.00
5328	JA_Z4_AJ_9	23° 58' 12.425" N	86° 52' 8.092" E	124.92
5329	JA_Z4_AJ_8	23° 59' 5.101" N	86° 52' 8.392" E	125.43
5330	JA_Z4_AJ_8	23° 59' 4.776" N	86° 52' 8.393" E	125.94
5331	JA_Z4_AJ_8	23° 59' 4.451" N	86° 52' 8.393" E	127.15
5332	JA_Z4_AJ_8	23° 59' 4.126" N	86° 52' 8.393" E	128.40
5333	JA_Z4_AJ_8	23° 59' 3.801" N	86° 52' 8.394" E	129.64
5334	JA_Z4_AJ_8	23° 59' 3.476" N	86° 52' 8.394" E	130.13
5335	JA_Z4_AJ_8	23° 59' 3.150" N	86° 52' 8.394" E	130.53
5336	JA_Z4_AJ_8	23° 59' 2.825" N	86° 52' 8.395" E	130.92
5337	JA_Z4_AJ_8	23° 59' 2.500" N	86° 52' 8.395" E	137.78
5338	JA_Z4_AJ_9	23° 58' 16.327" N	86° 52' 8.442" E	137.14
5339	JA_Z4_AJ_9	23° 58' 16.002" N	86° 52' 8.442" E	136.50
5340	JA_Z4_AJ_9	23° 58' 15.677" N	86° 52' 8.442" E	135.91
5341	JA_Z4_AJ_9	23° 58' 15.351" N	86° 52' 8.443" E	135.47
5342	JA_Z4_AJ_9	23° 58' 15.026" N	86° 52' 8.443" E	135.04
5343	JA_Z4_AJ_9	23° 58' 14.701" N	86° 52' 8.443" E	134.62
5344	JA_Z4_AJ_9	23° 58' 14.376" N	86° 52' 8.444" E	134.29
5345	JA_Z4_AJ_9	23° 58' 14.051" N	86° 52' 8.444" E	133.97
5346	JA_Z4_AJ_9	23° 58' 13.726" N	86° 52' 8.444" E	133.73
5347	JA_Z4_AJ_9	23° 58' 13.401" N	86° 52' 8.445" E	134.16
5348	JA_Z4_AJ_9	23° 58' 13.075" N	86° 52' 8.445" E	134.59
5349	JA_Z4_AJ_9	23° 58' 12.750" N	86° 52' 8.445" E	124.09
5350	JA_Z4_AJ_8	23° 59' 5.102" N	86° 52' 8.746" E	124.14
5351	JA_Z4_AJ_8	23° 59' 4.776" N	86° 52' 8.747" E	124.19
5352	JA_Z4_AJ_8	23° 59' 4.451" N	86° 52' 8.747" E	125.72
5353	JA_Z4_AJ_8	23° 59' 4.126" N	86° 52' 8.747" E	127.30
5354	JA_Z4_AJ_8	23° 59' 3.801" N	86° 52' 8.748" E	128.89
5355	JA_Z4_AJ_8	23° 59' 3.476" N	86° 52' 8.748" E	129.63
5356	JA_Z4_AJ_8	23° 59' 3.151" N	86° 52' 8.748" E	130.25
5357	JA_Z4_AJ_8	23° 59' 2.826" N	86° 52' 8.749" E	130.88
5358	JA_Z4_AJ_8	23° 59' 2.500" N	86° 52' 8.749" E	138.41
5359	JA_Z4_AJ_9	23° 58' 16.652" N	86° 52' 8.795" E	137.65
5360	JA_Z4_AJ_9	23° 58' 16.327" N	86° 52' 8.796" E	136.67
5361	JA_Z4_AJ_9	23° 58' 16.002" N	86° 52' 8.796" E	135.69
5362	JA_Z4_AJ_9	23° 58' 15.677" N	86° 52' 8.796" E	134.89
5363	JA_Z4_AJ_9	23° 58' 15.352" N	86° 52' 8.797" E	134.56
5364	JA_Z4_AJ_9	23° 58' 15.027" N	86° 52' 8.797" E	134.24
5365	JA_Z4_AJ_9	23° 58' 14.701" N	86° 52' 8.797" E	133.91
5366	JA_Z4_AJ_9	23° 58' 14.376" N	86° 52' 8.798" E	133.60
5367	JA_Z4_AJ_9	23° 58' 14.051" N	86° 52' 8.798" E	133.28
5368	JA_Z4_AJ_9	23° 58' 13.726" N	86° 52' 8.798" E	133.00
5369	JA_Z4_AJ_9	23° 58' 13.401" N	86° 52' 8.799" E	133.00
5370	JA_Z4_AJ_9	23° 58' 13.076" N	86° 52' 8.799" E	124.95
5371	JA_Z4_AJ_8	23° 59' 4.777" N	86° 52' 9.101" E	124.95
5372	JA_Z4_AJ_8	23° 59' 4.452" N	86° 52' 9.101" E	125.82
5373	JA_Z4_AJ_8	23° 59' 4.126" N	86° 52' 9.101" E	126.72
5374	JA_Z4_AJ_8	23° 59' 3.801" N	86° 52' 9.102" E	127.63
5375	JA_Z4_AJ_8	23° 59' 3.476" N	86° 52' 9.102" E	

5376	JA_Z4_AJ_8	23° 59' 3.151" N	86° 52' 9.102" E	128.49
5377	JA_Z4_AJ_8	23° 59' 2.826" N	86° 52' 9.103" E	129.34
5378	JA_Z4_AJ_8	23° 59' 2.501" N	86° 52' 9.103" E	130.20
5379	JA_Z4_AJ_8	23° 59' 2.175" N	86° 52' 9.103" E	130.36
5380	JA_Z4_AJ_9	23° 58' 16.978" N	86° 52' 9.149" E	138.74
5381	JA_Z4_AJ_9	23° 58' 16.653" N	86° 52' 9.149" E	137.86
5382	JA_Z4_AJ_9	23° 58' 16.328" N	86° 52' 9.150" E	136.94
5383	JA_Z4_AJ_9	23° 58' 16.002" N	86° 52' 9.150" E	135.96
5384	JA_Z4_AJ_9	23° 58' 15.677" N	86° 52' 9.150" E	134.99
5385	JA_Z4_AJ_9	23° 58' 15.352" N	86° 52' 9.151" E	134.18
5386	JA_Z4_AJ_9	23° 58' 15.027" N	86° 52' 9.151" E	133.86
5387	JA_Z4_AJ_9	23° 58' 14.702" N	86° 52' 9.151" E	133.53
5388	JA_Z4_AJ_9	23° 58' 14.377" N	86° 52' 9.152" E	133.25
5389	JA_Z4_AJ_9	23° 58' 14.051" N	86° 52' 9.152" E	133.16
5390	JA_Z4_AJ_9	23° 58' 13.726" N	86° 52' 9.152" E	133.08
5391	JA_Z4_AJ_8	23° 59' 4.777" N	86° 52' 9.455" E	126.01
5392	JA_Z4_AJ_8	23° 59' 4.452" N	86° 52' 9.455" E	126.01
5393	JA_Z4_AJ_8	23° 59' 4.127" N	86° 52' 9.455" E	126.11
5394	JA_Z4_AJ_8	23° 59' 3.802" N	86° 52' 9.456" E	126.21
5395	JA_Z4_AJ_8	23° 59' 3.476" N	86° 52' 9.456" E	126.31
5396	JA_Z4_AJ_8	23° 59' 3.151" N	86° 52' 9.456" E	127.28
5397	JA_Z4_AJ_8	23° 59' 2.826" N	86° 52' 9.456" E	128.36
5398	JA_Z4_AJ_8	23° 59' 2.501" N	86° 52' 9.457" E	129.45
5399	JA_Z4_AJ_8	23° 59' 2.176" N	86° 52' 9.457" E	129.66
5400	JA_Z4_AJ_9	23° 58' 17.303" N	86° 52' 9.502" E	139.54
5401	JA_Z4_AJ_9	23° 58' 16.978" N	86° 52' 9.503" E	138.42
5402	JA_Z4_AJ_9	23° 58' 16.653" N	86° 52' 9.503" E	137.30
5403	JA_Z4_AJ_9	23° 58' 16.328" N	86° 52' 9.503" E	136.23
5404	JA_Z4_AJ_9	23° 58' 16.003" N	86° 52' 9.504" E	135.26
5405	JA_Z4_AJ_9	23° 58' 15.678" N	86° 52' 9.504" E	134.28
5406	JA_Z4_AJ_9	23° 58' 15.352" N	86° 52' 9.504" E	133.48
5407	JA_Z4_AJ_9	23° 58' 15.027" N	86° 52' 9.505" E	133.15
5408	JA_Z4_AJ_9	23° 58' 14.702" N	86° 52' 9.505" E	132.82
5409	JA_Z4_AJ_9	23° 58' 14.377" N	86° 52' 9.505" E	132.59
5410	JA_Z4_AJ_9	23° 58' 14.052" N	86° 52' 9.506" E	132.73
5411	JA_Z4_AJ_8	23° 59' 4.777" N	86° 52' 9.808" E	126.98
5412	JA_Z4_AJ_8	23° 59' 4.452" N	86° 52' 9.809" E	126.98
5413	JA_Z4_AJ_8	23° 59' 4.127" N	86° 52' 9.809" E	126.37
5414	JA_Z4_AJ_8	23° 59' 3.802" N	86° 52' 9.809" E	125.73
5415	JA_Z4_AJ_8	23° 59' 3.477" N	86° 52' 9.810" E	125.10
5416	JA_Z4_AJ_8	23° 59' 3.152" N	86° 52' 9.810" E	126.15
5417	JA_Z4_AJ_8	23° 59' 2.826" N	86° 52' 9.810" E	127.43
5418	JA_Z4_AJ_8	23° 59' 2.501" N	86° 52' 9.811" E	128.70
5419	JA_Z4_AJ_8	23° 59' 2.176" N	86° 52' 9.811" E	129.49
5420	JA_Z4_AJ_8	23° 59' 1.851" N	86° 52' 9.811" E	130.15
5421	JA_Z4_AJ_9	23° 58' 17.304" N	86° 52' 9.856" E	139.33
5422	JA_Z4_AJ_9	23° 58' 16.979" N	86° 52' 9.857" E	138.05
5423	JA_Z4_AJ_9	23° 58' 16.653" N	86° 52' 9.857" E	136.77
5424	JA_Z4_AJ_9	23° 58' 16.328" N	86° 52' 9.857" E	135.61
5425	JA_Z4_AJ_9	23° 58' 16.003" N	86° 52' 9.858" E	134.68
5426	JA_Z4_AJ_9	23° 58' 15.678" N	86° 52' 9.858" E	133.76
5427	JA_Z4_AJ_9	23° 58' 15.353" N	86° 52' 9.858" E	132.98
5428	JA_Z4_AJ_9	23° 58' 15.028" N	86° 52' 9.859" E	132.63
5429	JA_Z4_AJ_9	23° 58' 14.702" N	86° 52' 9.859" E	132.28
5430	JA_Z4_AJ_9	23° 58' 14.377" N	86° 52' 9.859" E	132.00
5431	JA_Z4_AJ_8	23° 59' 4.453" N	86° 52' 10.163" E	126.62
5432	JA_Z4_AJ_8	23° 59' 4.127" N	86° 52' 10.163" E	126.24
5433	JA_Z4_AJ_8	23° 59' 3.802" N	86° 52' 10.163" E	125.83
5434	JA_Z4_AJ_8	23° 59' 3.477" N	86° 52' 10.164" E	125.43
5435	JA_Z4_AJ_8	23° 59' 3.152" N	86° 52' 10.164" E	126.20
5436	JA_Z4_AJ_8	23° 59' 2.827" N	86° 52' 10.164" E	127.13
5437	JA_Z4_AJ_8	23° 59' 2.502" N	86° 52' 10.165" E	128.06
5438	JA_Z4_AJ_8	23° 59' 2.176" N	86° 52' 10.165" E	128.96
5439	JA_Z4_AJ_8	23° 59' 1.851" N	86° 52' 10.165" E	129.86
5440	JA_Z4_AJ_9	23° 58' 17.629" N	86° 52' 10.210" E	139.15
5441	JA_Z4_AJ_9	23° 58' 17.304" N	86° 52' 10.210" E	138.67
5442	JA_Z4_AJ_9	23° 58' 16.979" N	86° 52' 10.210" E	137.51
5443	JA_Z4_AJ_9	23° 58' 16.654" N	86° 52' 10.211" E	136.34
5444	JA_Z4_AJ_9	23° 58' 16.328" N	86° 52' 10.211" E	135.34
5445	JA_Z4_AJ_9	23° 58' 16.003" N	86° 52' 10.211" E	134.64
5446	JA_Z4_AJ_9	23° 58' 15.678" N	86° 52' 10.212" E	133.94
5447	JA_Z4_AJ_9	23° 58' 15.353" N	86° 52' 10.212" E	133.30
5448	JA_Z4_AJ_9	23° 58' 15.028" N	86° 52' 10.212" E	132.84
5449	JA_Z4_AJ_6	23° 57' 35.033" N	86° 52' 10.253" E	78.20
5450	JA_Z4_AJ_6	23° 57' 34.708" N	86° 52' 10.253" E	78.05
5451	JA_Z4_AJ_6	23° 57' 34.382" N	86° 52' 10.253" E	77.90
5452	JA_Z4_AJ_8	23° 59' 4.453" N	86° 52' 10.517" E	126.27
5453	JA_Z4_AJ_8	23° 59' 4.128" N	86° 52' 10.517" E	126.10
5454	JA_Z4_AJ_8	23° 59' 3.803" N	86° 52' 10.517" E	125.93
5455	JA_Z4_AJ_8	23° 59' 3.477" N	86° 52' 10.518" E	125.75
5456	JA_Z4_AJ_8	23° 59' 3.152" N	86° 52' 10.518" E	126.25
5457	JA_Z4_AJ_8	23° 59' 2.827" N	86° 52' 10.518" E	126.83
5458	JA_Z4_AJ_8	23° 59' 2.502" N	86° 52' 10.519" E	127.42
5459	JA_Z4_AJ_8	23° 59' 2.177" N	86° 52' 10.519" E	128.44
5460	JA_Z4_AJ_8	23° 59' 1.852" N	86° 52' 10.519" E	129.57
5461	JA_Z4_AJ_8	23° 59' 1.526" N	86° 52' 10.519" E	130.70
5462	JA_Z4_AJ_9	23° 58' 17.955" N	86° 52' 10.563" E	138.44
5463	JA_Z4_AJ_9	23° 58' 17.629" N	86° 52' 10.564" E	138.44
5464	JA_Z4_AJ_9	23° 58' 17.304" N	86° 52' 10.564" E	138.01
5465	JA_Z4_AJ_9	23° 58' 16.979" N	86° 52' 10.564" E	136.96
5466	JA_Z4_AJ_9	23° 58' 16.654" N	86° 52' 10.565" E	135.91
5467	JA_Z4_AJ_9	23° 58' 16.329" N	86° 52' 10.565" E	135.06
5468	JA_Z4_AJ_9	23° 58' 16.004" N	86° 52' 10.565" E	134.59
5469	JA_Z4_AJ_9	23° 58' 15.678" N	86° 52' 10.566" E	134.13
5470	JA_Z4_AJ_9	23° 58' 15.353" N	86° 52' 10.566" E	133.63
5471	JA_Z4_AJ_6	23° 57' 35.033" N	86° 52' 10.607" E	78.25
5472	JA_Z4_AJ_6	23° 57' 34.708" N	86° 52' 10.607" E	78.11
5473	JA_Z4_AJ_6	23° 57' 34.383" N	86° 52' 10.607" E	78.08
5474	JA_Z4_AJ_6	23° 57' 34.058" N	86° 52' 10.608" E	77.97
5475	JA_Z4_AJ_6	23° 57' 33.732" N	86° 52' 10.608" E	77.93
5476	JA_Z4_AJ_6	23° 57' 33.407" N	86° 52' 10.608" E	77.78
5477	JA_Z4_AJ_8	23° 59' 4.453" N	86° 52' 10.870" E	126.00
5478	JA_Z4_AJ_8	23° 59' 4.128" N	86° 52' 10.871" E	126.17
5479	JA_Z4_AJ_8	23° 59' 3.803" N	86° 52' 10.871" E	126.17
5480	JA_Z4_AJ_8	23° 59' 3.478" N	86° 52' 10.871" E	126.17
5481	JA_Z4_AJ_8	23° 59' 3.152" N	86° 52' 10.872" E	126.53
5482	JA_Z4_AJ_8	23° 59' 2.827" N	86° 52' 10.872" E	126.94
5483	JA_Z4_AJ_8	23° 59' 2.502" N	86° 52' 10.872" E	127.36
5484	JA_Z4_AJ_8	23° 59' 2.177" N	86° 52' 10.873" E	128.46
5485	JA_Z4_AJ_8	23° 59' 1.852" N	86° 52' 10.873" E	129.73
5486	JA_Z4_AJ_8	23° 59' 1.527" N	86° 52' 10.873" E	131.01
5487	JA_Z4_AJ_9	23° 58' 17.955" N	86° 52' 10.917" E	138.97
5488	JA_Z4_AJ_9	23° 58' 17.630" N	86° 52' 10.918" E	138.28
5489	JA_Z4_AJ_9	23° 58' 17.305" N	86° 52' 10.918" E	137.52
5490	JA_Z4_AJ_9	23° 58' 16.979" N	86° 52' 10.918" E	136.67
5491	JA_Z4_AJ_9	23° 58' 16.654" N	86° 52' 10.919" E	135.83
5492	JA_Z4_AJ_9	23° 58' 16.329" N	86° 52' 10.919" E	135.13
5493	JA_Z4_AJ_9	23° 58' 16.004" N	86° 52' 10.919" E	134.72
5494	JA_Z4_AJ_9	23° 58' 15.679" N	86° 52' 10.920" E	134.30
5495	JA_Z4_AJ_6	23° 57' 35.359" N	86° 52' 10.960" E	78.27
5496	JA_Z4_AJ_6	23° 57' 35.033" N	86° 52' 10.960" E	78.25
5497	JA_Z4_AJ_6	23° 57' 34.708" N	86° 52' 10.961" E	78.24
5498	JA_Z4_AJ_6	23° 57' 34.383" N	86° 52' 10.961" E	78.21
5499	JA_Z4_AJ_6	23° 57' 34.058" N	86° 52' 10.961" E	78.11
5500	JA_Z4_AJ_6	23° 57' 33.733" N	[illegible]	[illegible]

5501	JA_Z4_AJ_6	23° 57' 33.408" N	86° 52' 10.962" E	77.83
5502	JA_Z4_AJ_6	23° 57' 33.082" N	86° 52' 10.962" E	77.73
5503	JA_Z4_AJ_6	23° 57' 32.757" N	86° 52' 10.963" E	77.59
5504	JA_Z4_AJ_8	23° 59' 4.128" N	86° 52' 11.225" E	126.88
5505	JA_Z4_AJ_8	23° 59' 3.803" N	86° 52' 11.225" E	126.88
5506	JA_Z4_AJ_8	23° 59' 3.478" N	86° 52' 11.225" E	126.88
5507	JA_Z4_AJ_8	23° 59' 3.153" N	86° 52' 11.226" E	127.54
5508	JA_Z4_AJ_8	23° 59' 2.828" N	86° 52' 11.226" E	128.30
5509	JA_Z4_AJ_8	23° 59' 2.502" N	86° 52' 11.226" E	129.06
5510	JA_Z4_AJ_8	23° 59' 2.177" N	86° 52' 11.227" E	130.14
5511	JA_Z4_AJ_8	23° 59' 1.852" N	86° 52' 11.227" E	131.30
5512	JA_Z4_AJ_8	23° 59' 1.527" N	86° 52' 11.227" E	132.45
5513	JA_Z4_AJ_8	23° 59' 1.202" N	86° 52' 11.228" E	132.77
5514	JA_Z4_AJ_9	23° 58' 18.280" N	86° 52' 11.271" E	139.61
5515	JA_Z4_AJ_9	23° 58' 17.955" N	86° 52' 11.271" E	138.80
5516	JA_Z4_AJ_9	23° 58' 17.630" N	86° 52' 11.271" E	137.99
5517	JA_Z4_AJ_9	23° 58' 17.305" N	86° 52' 11.272" E	137.31
5518	JA_Z4_AJ_9	23° 58' 16.980" N	86° 52' 11.272" E	136.81
5519	JA_Z4_AJ_9	23° 58' 16.655" N	86° 52' 11.272" E	136.31
5520	JA_Z4_AJ_9	23° 58' 16.329" N	86° 52' 11.273" E	135.76
5521	JA_Z4_AJ_9	23° 58' 16.004" N	86° 52' 11.273" E	135.12
5522	JA_Z4_AJ_6	23° 57' 35.359" N	86° 52' 11.314" E	78.41
5523	JA_Z4_AJ_6	23° 57' 35.034" N	86° 52' 11.314" E	78.30
5524	JA_Z4_AJ_6	23° 57' 34.709" N	86° 52' 11.315" E	78.30
5525	JA_Z4_AJ_6	23° 57' 34.383" N	86° 52' 11.315" E	78.24
5526	JA_Z4_AJ_6	23° 57' 34.058" N	86° 52' 11.315" E	78.21
5527	JA_Z4_AJ_6	23° 57' 33.733" N	86° 52' 11.316" E	78.21
5528	JA_Z4_AJ_6	23° 57' 33.408" N	86° 52' 11.316" E	78.05
5529	JA_Z4_AJ_6	23° 57' 33.083" N	86° 52' 11.316" E	77.88
5530	JA_Z4_AJ_6	23° 57' 32.758" N	86° 52' 11.316" E	77.73
5531	JA_Z4_AJ_6	23° 57' 32.432" N	86° 52' 11.317" E	77.53
5532	JA_Z4_AJ_6	23° 57' 32.107" N	86° 52' 11.317" E	77.64
5533	JA_Z4_AJ_6	23° 57' 31.782" N	86° 52' 11.317" E	77.75
5534	JA_Z4_AJ_8	23° 59' 4.129" N	86° 52' 11.579" E	127.59
5535	JA_Z4_AJ_8	23° 59' 3.803" N	86° 52' 11.579" E	127.59
5536	JA_Z4_AJ_8	23° 59' 3.478" N	86° 52' 11.579" E	127.59
5537	JA_Z4_AJ_8	23° 59' 3.153" N	86° 52' 11.580" E	128.55
5538	JA_Z4_AJ_8	23° 59' 2.828" N	86° 52' 11.580" E	129.66
5539	JA_Z4_AJ_8	23° 59' 2.503" N	86° 52' 11.580" E	130.76
5540	JA_Z4_AJ_8	23° 59' 2.178" N	86° 52' 11.581" E	131.81
5541	JA_Z4_AJ_8	23° 59' 1.852" N	86° 52' 11.581" E	132.86
5542	JA_Z4_AJ_8	23° 59' 1.527" N	86° 52' 11.581" E	133.90
5543	JA_Z4_AJ_8	23° 59' 1.202" N	86° 52' 11.582" E	134.19
5544	JA_Z4_AJ_9	23° 58' 18.606" N	86° 52' 11.624" E	140.00
5545	JA_Z4_AJ_9	23° 58' 18.281" N	86° 52' 11.625" E	139.55
5546	JA_Z4_AJ_9	23° 58' 17.956" N	86° 52' 11.625" E	138.63
5547	JA_Z4_AJ_9	23° 58' 17.630" N	86° 52' 11.625" E	137.70
5548	JA_Z4_AJ_9	23° 58' 17.305" N	86° 52' 11.626" E	137.10
5549	JA_Z4_AJ_9	23° 58' 16.980" N	86° 52' 11.626" E	136.94
5550	JA_Z4_AJ_9	23° 58' 16.655" N	86° 52' 11.626" E	136.79
5551	JA_Z4_AJ_9	23° 58' 16.330" N	86° 52' 11.627" E	136.39
5552	JA_Z4_AJ_6	23° 57' 35.359" N	86° 52' 11.668" E	78.32
5553	JA_Z4_AJ_6	23° 57' 35.034" N	86° 52' 11.668" E	78.32
5554	JA_Z4_AJ_6	23° 57' 34.709" N	86° 52' 11.668" E	78.30
5555	JA_Z4_AJ_6	23° 57' 34.384" N	86° 52' 11.669" E	78.26
5556	JA_Z4_AJ_6	23° 57' 34.058" N	86° 52' 11.669" E	78.25
5557	JA_Z4_AJ_6	23° 57' 33.733" N	86° 52' 11.669" E	78.23
5558	JA_Z4_AJ_6	23° 57' 33.408" N	86° 52' 11.670" E	78.17
5559	JA_Z4_AJ_6	23° 57' 33.083" N	86° 52' 11.670" E	78.08
5560	JA_Z4_AJ_6	23° 57' 32.758" N	86° 52' 11.670" E	77.93
5561	JA_Z4_AJ_6	23° 57' 32.433" N	86° 52' 11.671" E	77.58
5562	JA_Z4_AJ_6	23° 57' 32.108" N	86° 52' 11.671" E	77.59
5563	JA_Z4_AJ_6	23° 57' 31.782" N	86° 52' 11.671" E	77.43
5564	JA_Z4_AJ_6	23° 57' 31.457" N	86° 52' 11.672" E	77.60
5565	JA_Z4_AJ_6	23° 57' 31.132" N	86° 52' 11.672" E	77.68
5566	JA_Z4_AJ_6	23° 57' 30.807" N	86° 52' 11.672" E	77.43
5567	JA_Z4_AJ_8	23° 59' 3.804" N	86° 52' 11.933" E	128.00
5568	JA_Z4_AJ_8	23° 59' 3.479" N	86° 52' 11.933" E	128.00
5569	JA_Z4_AJ_8	23° 59' 3.153" N	86° 52' 11.933" E	129.06
5570	JA_Z4_AJ_8	23° 59' 2.828" N	86° 52' 11.934" E	130.26
5571	JA_Z4_AJ_8	23° 59' 2.503" N	86° 52' 11.934" E	131.46
5572	JA_Z4_AJ_8	23° 59' 2.178" N	86° 52' 11.934" E	132.60
5573	JA_Z4_AJ_8	23° 59' 1.853" N	86° 52' 11.935" E	133.72
5574	JA_Z4_AJ_8	23° 59' 1.528" N	86° 52' 11.935" E	134.84
5575	JA_Z4_AJ_8	23° 59' 1.202" N	86° 52' 11.935" E	134.88
5576	JA_Z4_AJ_8	23° 59' 0.877" N	86° 52' 11.936" E	134.50
5577	JA_Z4_AJ_9	23° 58' 18.931" N	86° 52' 11.978" E	139.21
5578	JA_Z4_AJ_9	23° 58' 18.606" N	86° 52' 11.978" E	139.35
5579	JA_Z4_AJ_9	23° 58' 18.281" N	86° 52' 11.978" E	138.98
5580	JA_Z4_AJ_9	23° 58' 17.956" N	86° 52' 11.979" E	138.06
5581	JA_Z4_AJ_9	23° 58' 17.631" N	86° 52' 11.979" E	137.15
5582	JA_Z4_AJ_9	23° 58' 17.305" N	86° 52' 11.979" E	136.66
5583	JA_Z4_AJ_9	23° 58' 16.980" N	86° 52' 11.980" E	136.79
5584	JA_Z4_AJ_9	23° 58' 16.655" N	86° 52' 11.980" E	136.92
5585	JA_Z4_AJ_9	23° 58' 16.330" N	86° 52' 11.980" E	137.00
5586	JA_Z4_AJ_6	23° 57' 35.685" N	86° 52' 12.021" E	78.44
5587	JA_Z4_AJ_6	23° 57' 35.359" N	86° 52' 12.022" E	78.38
5588	JA_Z4_AJ_6	23° 57' 35.034" N	86° 52' 12.022" E	78.38
5589	JA_Z4_AJ_6	23° 57' 34.709" N	86° 52' 12.022" E	78.42
5590	JA_Z4_AJ_6	23° 57' 34.384" N	86° 52' 12.023" E	78.29
5591	JA_Z4_AJ_6	23° 57' 34.059" N	86° 52' 12.023" E	78.29
5592	JA_Z4_AJ_6	23° 57' 33.734" N	86° 52' 12.023" E	78.21
5593	JA_Z4_AJ_6	23° 57' 33.408" N	86° 52' 12.023" E	78.22
5594	JA_Z4_AJ_6	23° 57' 33.083" N	86° 52' 12.024" E	78.18
5595	JA_Z4_AJ_6	23° 57' 32.758" N	86° 52' 12.024" E	78.12
5596	JA_Z4_AJ_6	23° 57' 32.433" N	86° 52' 12.024" E	77.92
5597	JA_Z4_AJ_6	23° 57' 32.108" N	86° 52' 12.025" E	77.69
5598	JA_Z4_AJ_6	23° 57' 31.783" N	86° 52' 12.025" E	77.61
5599	JA_Z4_AJ_6	23° 57' 31.457" N	86° 52' 12.025" E	77.52
5600	JA_Z4_AJ_6	23° 57' 31.132" N	86° 52' 12.026" E	77.53
5601	JA_Z4_AJ_6	23° 57' 30.807" N	86° 52' 12.026" E	77.49
5602	JA_Z4_AJ_6	23° 57' 30.482" N	86° 52' 12.026" E	77.40
5603	JA_Z4_AJ_6	23° 57' 30.157" N	86° 52' 12.027" E	77.50
5604	JA_Z4_AJ_6	23° 57' 29.832" N	86° 52' 12.027" E	77.59
5605	JA_Z4_AJ_8	23° 59' 3.804" N	86° 52' 12.287" E	128.00
5606	JA_Z4_AJ_8	23° 59' 3.479" N	86° 52' 12.287" E	128.00
5607	JA_Z4_AJ_8	23° 59' 3.154" N	86° 52' 12.287" E	128.85
5608	JA_Z4_AJ_8	23° 59' 2.829" N	86° 52' 12.288" E	129.83
5609	JA_Z4_AJ_8	23° 59' 2.503" N	86° 52' 12.288" E	130.80
5610	JA_Z4_AJ_8	23° 59' 2.178" N	86° 52' 12.288" E	132.17
5611	JA_Z4_AJ_8	23° 59' 1.853" N	86° 52' 12.289" E	133.63
5612	JA_Z4_AJ_8	23° 59' 1.528" N	86° 52' 12.289" E	135.10
5613	JA_Z4_AJ_8	23° 59' 1.203" N	86° 52' 12.289" E	135.15
5614	JA_Z4_AJ_8	23° 59' 0.878" N	86° 52' 12.290" E	134.66
5615	JA_Z4_AJ_9	23° 58' 18.932" N	86° 52' 12.332" E	138.68
5616	JA_Z4_AJ_9	23° 58' 18.606" N	86° 52' 12.332" E	138.47
5617	JA_Z4_AJ_9	23° 58' 18.281" N	86° 52' 12.332" E	137.97
5618	JA_Z4_AJ_9	23° 58' 17.956" N	86° 52' 12.333" E	137.17
5619	JA_Z4_AJ_9	23° 58' 17.631" N	86° 52' 12.333" E	136.38
5620	JA_Z4_AJ_9	23° 58' 17.306" N	86° 52' 12.333" E	136.05
5621	JA_Z4_AJ_9	23° 58' 16.981" N	86° 52' 12.334" E	136.41
5622	JA_Z4_AJ_9	23° 58' 16.655" N	86° 52' 12.334" E	136.76
5623	JA_Z4_AJ_6	23° 57' 35.685" N	86° 52' 12.375" E	78.37
5624	JA_Z4_AJ_6	23° 57' 35.360" N	86° 52' 12.375" E	78.40
5625	JA_Z4_AJ_6	23° 57' 35.035" N	86° 52' 12.376" E	78.36

TABLE REPRESENTING ELEVATION (in m) WITH RESPECT TO 10m X 10m GRID WITHIN POTENTIAL SAND GHATS IN JAMTARA DISTRICT OF JHARKHAND STATE

4876	JA_Z4_AJ_10	23° 59' 0.196" N	86° 51' 36.901" E	150.27
4877	JA_Z4_AJ_10	23° 58' 59.871" N	86° 51' 36.901" E	149.30
4878	JA_Z4_AJ_10	23° 58' 59.546" N	86° 51' 36.901" E	148.32
4879	JA_Z4_AJ_10	23° 58' 59.221" N	86° 51' 36.902" E	148.00
4880	JA_Z4_AJ_10	23° 59' 4.098" N	86° 51' 37.250" E	142.84
4881	JA_Z4_AJ_10	23° 59' 3.773" N	86° 51' 37.251" E	143.64
4882	JA_Z4_AJ_10	23° 59' 3.448" N	86° 51' 37.251" E	144.44
4883	JA_Z4_AJ_10	23° 59' 3.123" N	86° 51' 37.251" E	145.58
4884	JA_Z4_AJ_10	23° 59' 2.798" N	86° 51' 37.252" E	146.73
4885	JA_Z4_AJ_10	23° 59' 2.473" N	86° 51' 37.252" E	147.88
4886	JA_Z4_AJ_10	23° 59' 2.147" N	86° 51' 37.252" E	148.16
4887	JA_Z4_AJ_10	23° 59' 1.822" N	86° 51' 37.253" E	148.33
4888	JA_Z4_AJ_10	23° 59' 1.497" N	86° 51' 37.253" E	148.50
4889	JA_Z4_AJ_10	23° 59' 1.172" N	86° 51' 37.253" E	149.19
4890	JA_Z4_AJ_10	23° 59' 0.847" N	86° 51' 37.254" E	149.99
4891	JA_Z4_AJ_10	23° 59' 0.522" N	86° 51' 37.254" E	150.79
4892	JA_Z4_AJ_10	23° 59' 0.196" N	86° 51' 37.254" E	150.27
4893	JA_Z4_AJ_10	23° 59' 4.749" N	86° 51' 37.603" E	142.00
4894	JA_Z4_AJ_10	23° 59' 4.424" N	86° 51' 37.604" E	142.04
4895	JA_Z4_AJ_10	23° 59' 4.099" N	86° 51' 37.604" E	142.96
4896	JA_Z4_AJ_10	23° 59' 3.774" N	86° 51' 37.604" E	143.87
4897	JA_Z4_AJ_10	23° 59' 3.448" N	86° 51' 37.605" E	144.79
4898	JA_Z4_AJ_10	23° 59' 3.123" N	86° 51' 37.605" E	145.82
4899	JA_Z4_AJ_10	23° 59' 2.798" N	86° 51' 37.606" E	146.86
4900	JA_Z4_AJ_10	23° 59' 2.473" N	86° 51' 37.606" E	147.89
4901	JA_Z4_AJ_10	23° 59' 2.148" N	86° 51' 37.606" E	148.05
4902	JA_Z4_AJ_10	23° 59' 1.823" N	86° 51' 37.607" E	148.11
4903	JA_Z4_AJ_10	23° 59' 1.497" N	86° 51' 37.607" E	148.17
4904	JA_Z4_AJ_10	23° 59' 1.172" N	86° 51' 37.607" E	148.93
4905	JA_Z4_AJ_10	23° 59' 5.075" N	86° 51' 37.957" E	140.79
4906	JA_Z4_AJ_10	23° 59' 4.749" N	86° 51' 37.957" E	141.50
4907	JA_Z4_AJ_10	23° 59' 4.424" N	86° 51' 37.958" E	142.21
4908	JA_Z4_AJ_10	23° 59' 4.099" N	86° 51' 37.958" E	142.96
4909	JA_Z4_AJ_10	23° 59' 3.774" N	86° 51' 37.958" E	143.71
4910	JA_Z4_AJ_10	23° 59' 3.449" N	86° 51' 37.959" E	144.46
4911	JA_Z4_AJ_10	23° 59' 3.124" N	86° 51' 37.959" E	145.59
4912	JA_Z4_AJ_10	23° 59' 2.798" N	86° 51' 37.959" E	146.73
4913	JA_Z4_AJ_10	23° 59' 2.473" N	86° 51' 37.960" E	147.88
4914	JA_Z4_AJ_10	23° 59' 2.148" N	86° 51' 37.960" E	148.00
4915	JA_Z4_AJ_10	23° 59' 1.823" N	86° 51' 37.960" E	148.00
4916	JA_Z4_AJ_10	23° 59' 5.400" N	86° 51' 38.311" E	140.10
4917	JA_Z4_AJ_10	23° 59' 5.075" N	86° 51' 38.311" E	140.92
4918	JA_Z4_AJ_10	23° 59' 4.750" N	86° 51' 38.311" E	141.74
4919	JA_Z4_AJ_10	23° 59' 4.425" N	86° 51' 38.312" E	142.54
4920	JA_Z4_AJ_10	23° 59' 4.099" N	86° 51' 38.312" E	142.83
4921	JA_Z4_AJ_10	23° 59' 3.774" N	86° 51' 38.312" E	143.12
4922	JA_Z4_AJ_10	23° 59' 3.449" N	86° 51' 38.313" E	143.41
4923	JA_Z4_AJ_10	23° 59' 3.124" N	86° 51' 38.313" E	144.86
4924	JA_Z4_AJ_10	23° 59' 2.799" N	86° 51' 38.313" E	146.35
4925	JA_Z4_AJ_10	23° 59' 2.474" N	86° 51' 38.314" E	147.84
4926	JA_Z4_AJ_10	23° 59' 6.051" N	86° 51' 38.664" E	140.00
4927	JA_Z4_AJ_10	23° 59' 5.725" N	86° 51' 38.664" E	140.00
4928	JA_Z4_AJ_10	23° 59' 5.400" N	86° 51' 38.664" E	140.11
4929	JA_Z4_AJ_10	23° 59' 5.075" N	86° 51' 38.665" E	141.05
4930	JA_Z4_AJ_10	23° 59' 4.750" N	86° 51' 38.665" E	141.98
4931	JA_Z4_AJ_10	23° 59' 4.425" N	86° 51' 38.665" E	142.87
4932	JA_Z4_AJ_10	23° 59' 4.100" N	86° 51' 38.666" E	142.70
4933	JA_Z4_AJ_10	23° 59' 3.775" N	86° 51' 38.666" E	142.53
4934	JA_Z4_AJ_10	23° 59' 3.449" N	86° 51' 38.667" E	142.36
4935	JA_Z4_AJ_10	23° 59' 3.124" N	86° 51' 38.667" E	144.13
4936	JA_Z4_AJ_10	23° 59' 2.799" N	86° 51' 38.667" E	145.96
4937	JA_Z4_AJ_10	23° 59' 6.376" N	86° 51' 39.017" E	141.02
4938	JA_Z4_AJ_10	23° 59' 6.051" N	86° 51' 39.018" E	141.15
4939	JA_Z4_AJ_10	23° 59' 5.726" N	86° 51' 39.018" E	141.28
4940	JA_Z4_AJ_10	23° 59' 5.401" N	86° 51' 39.018" E	141.45
4941	JA_Z4_AJ_10	23° 59' 5.075" N	86° 51' 39.019" E	141.90
4942	JA_Z4_AJ_10	23° 59' 4.750" N	86° 51' 39.019" E	142.34
4943	JA_Z4_AJ_10	23° 59' 4.425" N	86° 51' 39.019" E	142.76
4944	JA_Z4_AJ_10	23° 59' 4.100" N	86° 51' 39.020" E	142.51
4945	JA_Z4_AJ_10	23° 59' 3.775" N	86° 51' 39.020" E	142.26
4946	JA_Z4_AJ_10	23° 59' 3.450" N	86° 51' 39.020" E	142.01
4947	JA_Z4_AJ_10	23° 59' 7.027" N	86° 51' 39.371" E	140.41
4948	JA_Z4_AJ_10	23° 59' 6.702" N	86° 51' 39.371" E	140.74
4949	JA_Z4_AJ_10	23° 59' 6.376" N	86° 51' 39.371" E	141.16
4950	JA_Z4_AJ_10	23° 59' 6.051" N	86° 51' 39.372" E	141.98
4951	JA_Z4_AJ_10	23° 59' 5.726" N	86° 51' 39.372" E	142.80
4952	JA_Z4_AJ_10	23° 59' 5.401" N	86° 51' 39.372" E	143.48
4953	JA_Z4_AJ_10	23° 59' 5.076" N	86° 51' 39.373" E	143.12
4954	JA_Z4_AJ_10	23° 59' 4.751" N	86° 51' 39.373" E	142.76
4955	JA_Z4_AJ_10	23° 59' 4.425" N	86° 51' 39.373" E	142.41
4956	JA_Z4_AJ_10	23° 59' 4.100" N	86° 51' 39.374" E	142.27
4957	JA_Z4_AJ_10	23° 59' 3.775" N	86° 51' 39.374" E	142.14
4958	JA_Z4_AJ_10	23° 59' 7.352" N	86° 51' 39.724" E	140.09
4959	JA_Z4_AJ_10	23° 59' 7.027" N	86° 51' 39.724" E	140.41
4960	JA_Z4_AJ_10	23° 59' 6.702" N	86° 51' 39.725" E	140.74
4961	JA_Z4_AJ_10	23° 59' 6.377" N	86° 51' 39.725" E	141.29
4962	JA_Z4_AJ_10	23° 59' 6.052" N	86° 51' 39.725" E	142.80
4963	JA_Z4_AJ_10	23° 59' 5.726" N	86° 51' 39.726" E	144.31
4964	JA_Z4_AJ_10	23° 59' 5.401" N	86° 51' 39.726" E	145.51
4965	JA_Z4_AJ_10	23° 59' 5.076" N	86° 51' 39.727" E	144.35
4966	JA_Z4_AJ_10	23° 59' 4.751" N	86° 51' 39.727" E	143.18
4967	JA_Z4_AJ_10	23° 59' 4.426" N	86° 51' 39.727" E	142.06
4968	JA_Z4_AJ_10	23° 59' 8.003" N	86° 51' 40.077" E	140.69
4969	JA_Z4_AJ_10	23° 59' 7.678" N	86° 51' 40.078" E	140.46
4970	JA_Z4_AJ_10	23° 59' 7.353" N	86° 51' 40.078" E	140.40
4971	JA_Z4_AJ_10	23° 59' 7.027" N	86° 51' 40.078" E	140.82
4972	JA_Z4_AJ_10	23° 59' 6.702" N	86° 51' 40.079" E	141.25
4973	JA_Z4_AJ_10	23° 59' 6.377" N	86° 51' 40.079" E	141.86
4974	JA_Z4_AJ_10	23° 59' 6.052" N	86° 51' 40.079" E	143.29
4975	JA_Z4_AJ_10	23° 59' 5.727" N	86° 51' 40.080" E	144.73
4976	JA_Z4_AJ_10	23° 59' 5.402" N	86° 51' 40.080" E	145.85
4977	JA_Z4_AJ_10	23° 59' 5.076" N	86° 51' 40.080" E	144.55
4978	JA_Z4_AJ_10	23° 59' 4.751" N	86° 51' 40.081" E	143.25
4979	JA_Z4_AJ_10	23° 59' 8.328" N	86° 51' 40.431" E	140.96
4980	JA_Z4_AJ_10	23° 59' 8.003" N	86° 51' 40.431" E	140.85
4981	JA_Z4_AJ_10	23° 59' 7.678" N	86° 51' 40.432" E	140.73
4982	JA_Z4_AJ_10	23° 59' 7.353" N	86° 51' 40.432" E	140.79
4983	JA_Z4_AJ_10	23° 59' 7.028" N	86° 51' 40.432" E	141.32
4984	JA_Z4_AJ_10	23° 59' 6.703" N	86° 51' 40.433" E	141.86
4985	JA_Z4_AJ_10	23° 59' 6.377" N	86° 51' 40.433" E	142.52
4986	JA_Z4_AJ_10	23° 59' 6.052" N	86° 51' 40.433" E	143.73
4987	JA_Z4_AJ_10	23° 59' 5.727" N	86° 51' 40.434" E	144.93
4988	JA_Z4_AJ_10	23° 59' 5.402" N	86° 51' 40.434" E	145.85
4989	JA_Z4_AJ_10	23° 59' 5.077" N	86° 51' 40.434" E	144.55
4990	JA_Z4_AJ_10	23° 59' 8.979" N	86° 51' 40.784" E	141.00
4991	JA_Z4_AJ_10	23° 59' 8.654" N	86° 51' 40.784" E	141.00
4992	JA_Z4_AJ_10	23° 59' 8.329" N	86° 51' 40.785" E	141.00
4993	JA_Z4_AJ_10	23° 59' 8.004" N	86° 51' 40.785" E	141.00
4994	JA_Z4_AJ_10	23° 59' 7.678" N	86° 51' 40.785" E	141.00
4995	JA_Z4_AJ_10	23° 59' 7.353" N	86° 51' 40.786" E	141.17
4996	JA_Z4_AJ_10	23° 59' 7.028" N	86° 51' 40.786" E	141.82
4997	JA_Z4_AJ_10	23° 59' 6.703" N	86° 51' 40.786" E	142.47
4998	JA_Z4_AJ_10	23° 59' 6.378" N	86° 51' 40.787" E	143.18
4999	JA_Z4_AJ_10	23° 59' 6.053" N	86° 51' 40.787" E	144.16
5000	JA_Z4_AJ_10	23° 59' 5.727" N	86° 51' 40.788" E	145.13
5001	JA_Z4_AJ_10	23° 59' 9.305" N	86° 51' 41.138" E	141.91
5002	JA_Z4_AJ_10	23° 59' 8.979" N	86° 51' 41.138" E	141.70
5003	JA_Z4_AJ_10	23° 59' 8.654" N	86° 51' 41.138" E	141.49
5004	JA_Z4_AJ_10	23° 59' 8.329" N	86° 51' 41.139" E	141.47
5005	JA_Z4_AJ_10	23° 59' 8.004" N	86° 51' 41.139" E	141.82
5006	JA_Z4_AJ_10	23° 59' 7.679" N	86° 51' 41.139" E	142.16
5007	JA_Z4_AJ_10	23° 59' 7.354" N	86° 51' 41.140" E	142.47
5008	JA_Z4_AJ_10	23° 59' 7.028" N	86° 51' 41.140" E	142.66
5009	JA_Z4_AJ_10	23° 59' 6.703" N	86° 51' 41.140" E	142.85
5010	JA_Z4_AJ_10	23° 59' 6.378" N	86° 51' 41.141" E	143.18
5011	JA_Z4_AJ_10	23° 59' 6.053" N	86° 51' 41.141" E	144.16
5012	JA_Z4_AJ_10	23° 59' 9.305" N	86° 51' 41.491" E	141.96
5013	JA_Z4_AJ_10	23° 59' 8.980" N	86° 51' 41.492" E	141.87
5014	JA_Z4_AJ_10	23° 59' 8.655" N	86° 51' 41.492" E	141.77
5015	JA_Z4_AJ_10	23° 59' 8.329" N	86° 51' 41.493" E	141.94
5016	JA_Z4_AJ_10	23° 59' 8.004" N	86° 51' 41.493" E	142.63
5017	JA_Z4_AJ_10	23° 59' 7.679" N	86° 51' 41.493" E	143.32
5018	JA_Z4_AJ_10	23° 59' 7.354" N	86° 51' 41.494" E	143.76
5019	JA_Z4_AJ_10	23° 59' 7.029" N	86° 51' 41.494" E	143.49
5020	JA_Z4_AJ_10	23° 59' 6.704" N	86° 51' 41.494" E	143.22
5021	JA_Z4_AJ_10	23° 59' 6.378" N	86° 51' 41.495" E	143.18
5022	JA_Z4_AJ_10	23° 59' 9.630" N	86° 51' 41.845" E	141.70
5023	JA_Z4_AJ_10	23° 59' 9.305" N	86° 51' 41.845" E	141.72
5024	JA_Z4_AJ_10	23° 59' 8.980" N	86° 51' 41.846" E	141.75
5025	JA_Z4_AJ_10	23° 59' 8.655" N	86° 51' 41.846" E	141.79
5026	JA_Z4_AJ_10	23° 59' 8.330" N	86° 51' 41.846" E	142.16
5027	JA_Z4_AJ_10	23° 59' 8.005" N	86° 51' 41.847" E	143.20
5028	JA_Z4_AJ_10	23° 59' 7.679" N	86° 51' 41.847" E	144.23
5029	JA_Z4_AJ_10	23° 59' 7.354" N	86° 51' 41.847" E	145.00
5030	JA_Z4_AJ_10	23° 59' 7.029" N	86° 51' 41.848" E	145.00
5031	JA_Z4_AJ_10	23° 59' 9.631" N	86° 51' 42.199" E	139.93
5032	JA_Z4_AJ_10	23° 59' 9.305" N	86° 51' 42.199" E	140.04
5033	JA_Z4_AJ_10	23° 59' 8.980" N	86° 51' 42.200" E	140.31
5034	JA_Z4_AJ_10	23° 59' 8.655" N	86° 51' 42.200" E	140.58
5035	JA_Z4_AJ_10	23° 59' 8.330" N	86° 51' 42.200" E	141.22
5036	JA_Z4_AJ_10	23° 59' 8.005" N	86° 51' 42.201" E	142.60
5037	JA_Z4_AJ_10	23° 59' 7.680" N	86° 51' 42.201" E	143.98
5038	JA_Z4_AJ_10	23° 59' 7.354" N	86° 51' 42.201" E	145.00
5039	JA_Z4_AJ_10	23° 59' 9.956" N	86° 51' 42.553" E	138.16
5040	JA_Z4_AJ_10	23° 59' 9.631" N	86° 51' 42.553" E	138.16
5041	JA_Z4_AJ_10	23° 59' 9.306" N	86° 51' 42.553" E	138.96
5042	JA_Z4_AJ_10	23° 59' 8.981" N	86° 51' 42.554" E	138.86
5043	JA_Z4_AJ_10	23° 59' 8.655" N	86° 51' 42.554" E	139.36
5044	JA_Z4_AJ_10	23° 59' 8.330" N	86° 51' 42.554" E	140.27
5045	JA_Z4_AJ_10	23° 59' 8.005" N	86° 51' 42.555" E	141.99
5046	JA_Z4_AJ_10	23° 59' 7.680" N	86° 51' 42.555" E	143.72
5047	JA_Z4_AJ_10	23° 59' 9.956" N	86° 51' 42.906" E	137.40
5048	JA_Z4_AJ_10	23° 59' 9.631" N	86° 51' 42.907" E	137.00
5049	JA_Z4_AJ_10	23° 59' 9.306" N	86° 51' 42.907" E	137.05
5050	JA_Z4_AJ_10	23° 59' 8.981" N	86° 51' 42.907" E	137.78
5051	JA_Z4_AJ_10	23° 59' 8.656" N	86° 51' 42.908" E	138.51
5052	JA_Z4_AJ_10	23° 59' 8.331" N	86° 51' 42.908" E	139.00
5053	JA_Z4_AJ_10	23° 59' 10.282" N	86° 51' 43.260" E	137.69
5054	JA_Z4_AJ_10	23° 59' 9.957" N	86° 51' 43.260" E	137.06
5055	JA_Z4_AJ_10	23° 59' 9.632" N	86° 51' 43.261" E	136.43
5056	JA_Z4_AJ_10	23° 59' 9.306" N	86° 51' 43.261" E	136.44
5057	JA_Z4_AJ_10	23° 59' 8.981" N	86° 51' 43.261" E	137.40
5058	JA_Z4_AJ_10	23° 59' 8.656" N	86° 51' 43.262" E	138.36
5059	JA_Z4_AJ_10	23° 59' 8.331" N	86° 51' 43.262" E	139.00
5060	JA_Z4_AJ_10	23° 59' 10.607" N	86° 51' 43.614" E	138.00
5061	JA_Z4_AJ_10	23° 59' 10.282" N	86° 51' 43.614" E	137.58
5062	JA_Z4_AJ_10	23° 59' 9.957" N	86° 51' 43.614" E	136.72
5063	JA_Z4_AJ_10	23° 59' 9.632" N	86° 51' 43.615" E	135.86
5064	JA_Z4_AJ_10	23° 59' 9.307" N	86° 51' 43.615" E	135.82
5065	JA_Z4_AJ_10	23° 59' 8.982" N	86° 51' 43.615" E	137.01
5066	JA_Z4_AJ_10	23° 59' 8.656" N	86° 51' 43.616" E	138.20
5067	JA_Z4_AJ_10	23° 59' 10.608" N	86° 51' 43.967" E	137.27
5068	JA_Z4_AJ_10	23° 59' 10.283" N	86° 51' 43.968" E	136.92
5069	JA_Z4_AJ_10	23° 59' 9.957" N	86° 51' 43.968" E	136.18
5070	JA_Z4_AJ_10	23° 59' 9.632" N	86° 51' 43.968" E	135.44
5071	JA_Z4_AJ_10	23° 59' 9.307" N	86° 51' 43.969" E	135.00
5072	JA_Z4_AJ_10	23° 59' 8.982" N	86° 51' 43.969" E	135.00
5073	JA_Z4_AJ_10	23° 59' 10.933" N	86° 51' 44.321" E	135.86
5074	JA_Z4_AJ_10	23° 59' 10.608" N	86° 51' 44.321" E	135.86
5075	JA_Z4_AJ_10	23° 59' 10.283" N	86° 51' 44.322" E	135.72
5076	JA_Z4_AJ_10	23° 59' 9.958" N	86° 51' 44.322" E	135.44
5077	JA_Z4_AJ_10	23° 59' 9.633" N	86° 51' 44.322" E	135.17
5078	JA_Z4_AJ_10	23° 59' 9.307" N	86° 51' 44.323" E	135.00
5079	JA_Z4_AJ_10	23° 59' 10.934" N	86° 51' 44.675" E	134.44
5080	JA_Z4_AJ_10	23° 59' 10.608" N	86° 51' 44.675" E	134.44
5081	JA_Z4_AJ_10	23° 59' 10.283" N	86° 51' 44.676" E	134.53
5082	JA_Z4_AJ_10	23° 59' 9.958" N	86° 51' 44.676" E	134.71
5083	JA_Z4_AJ_10	23° 59' 9.633" N	86° 51' 44.676" E	134.89
5084	JA_Z4_AJ_10	23° 59' 11.259" N	86° 51' 45.028" E	137.28
5085	JA_Z4_AJ_10	23° 59' 10.934" N	86° 51' 45.029" E	135.98
5086	JA_Z4_AJ_10	23° 59' 10.609" N	86° 51' 45.029" E	134.68
5087	JA_Z4_AJ_10	23° 59' 10.284" N	86° 51' 45.029" E	134.00
5088	JA_Z4_AJ_10	23° 59' 9.958" N	86° 51' 45.030" E	134.00
5089	JA_Z4_AJ_10	23° 59' 11.584" N	86° 51' 45.382" E	138.00
5090	JA_Z4_AJ_10	23° 59' 11.259" N	86° 51' 45.382" E	137.28
5091	JA_Z4_AJ_10	23° 59' 10.934" N	86° 51' 45.383" E	135.98
5092	JA_Z4_AJ_10	23° 59' 10.609" N	86° 51' 45.383" E	134.68
5093	JA_Z4_AJ_10	23° 59' 10.284" N	86° 51' 45.383" E	134.00
5094	JA_Z4_AJ_10	23° 59' 11.585" N	86° 51' 45.736" E	138.00
5095	JA_Z4_AJ_10	23° 59' 11.260" N	86° 51' 45.736" E	137.28
5096	JA_Z4_AJ_10	23° 59' 10.934" N	86° 51' 45.737" E	135.98
5097	JA_Z4_AJ_10	23° 59' 10.609" N	86° 51' 45.737" E	134.68
5098	JA_Z4_AJ_10	23° 59' 11.910" N	86° 51' 46.089" E	137.39
5099	JA_Z4_AJ_10	23° 59' 11.585" N	86° 51' 46.090" E	137.39
5100	JA_Z4_AJ_10	23° 59' 11.260" N	86° 51' 46.090" E	136.78
5101	JA_Z4_AJ_10	23° 59' 10.935" N	86° 51' 46.091" E	135.68
5102	JA_Z4_AJ_10	23° 59' 10.610" N	86° 51' 46.091" E	134.58
5103	JA_Z4_AJ_10	23° 59' 11.911" N	86° 51' 46.443" E	136.68
5104	JA_Z4_AJ_10	23° 59' 11.585" N	86° 51' 46.444" E	136.68
5105	JA_Z4_AJ_10	23° 59' 11.260" N	86° 51' 46.444" E	136.20
5106	JA_Z4_AJ_10	23° 59' 10.935" N	86° 51' 46.444" E	135.33
5107	JA_Z4_AJ_10	23° 59' 12.236" N	86° 51' 46.797" E	136.00
5108	JA_Z4_AJ_10	23° 59' 11.911" N	86° 51' 46.797" E	136.00
5109	JA_Z4_AJ_10	23° 59' 11.586" N	86° 51' 46.798" E	136.00
5110	JA_Z4_AJ_10	23° 59' 11.261" N	86° 51' 46.798" E	136.00
5111	JA_Z4_AJ_10	23° 59' 12.236" N	86° 51' 47.151" E	136.00
5112	JA_Z4_AJ_10	23° 59' 11.911" N	86° 51' 47.151" E	136.00
5113	JA_Z4_AJ_10	23° 59' 11.586" N	86° 51' 47.152" E	136.00
5114	JA_Z4_AJ_10	23° 59' 11.562" N	86° 51' 47.504" E	0.00
5115	JA_Z4_AJ_9	23° 58' 10.144" N	86° 52' 2.786" E	136.00
5116	JA_Z4_AJ_9	23° 58' 10.795" N	86° 52' 3.139" E	135.29
5117	JA_Z4_AJ_9	23° 58' 10.469" N	86° 52' 3.140" E	135.94
5118	JA_Z4_AJ_9	23° 58' 10.144" N	86° 52' 3.140" E	136.00
5119	JA_Z4_AJ_9	23° 58' 11.120" N	86° 52' 3.493" E	134.64
5120	JA_Z4_AJ_9	23° 58' 10.795" N	86° 52' 3.493" E	135.29
5121	JA_Z4_AJ_9	23° 58' 10.470" N	86° 52' 3.494" E	135.94
5122	JA_Z4_AJ_9	23° 58' 10.145" N	86° 52' 3.494" E	136.00
5123	JA_Z4_AJ_9	23° 58' 11.771" N	86° 52' 3.846" E	134.79
5124	JA_Z4_AJ_9	23° 58' 11.446" N	86° 52' 3.847" E	134.20
5125	JA_Z4_AJ_9	23° 58' 11.120" N	86° 52' [illegible]	[illegible]
5126	JA_Z4_AJ_9	23° 58' 10.795" N	86° 52' 3.847" E	135.39
5127	JA_Z4_AJ_9	23° 58' 10.470" N	86° 52' 3.848" E	136.00
5128	JA_Z4_AJ_9	23° 58' 10.145" N	86° 52' 3.848" E	136.06
5129	JA_Z4_AJ_9	23° 58' 12.421" N	86° 52' 4.199" E	135.99
5130	JA_Z4_AJ_9	23° 58' 12.096" N	86° 52' 4.200" E	135.74
5131	JA_Z4_AJ_9	23° 58' 11.771" N	86° 52' 4.200" E	135.50
5132	JA_Z4_AJ_9	23° 58' 11.446" N	86° 52' 4.200" E	135.25
5133	JA_Z4_AJ_9	23° 58' 11.121" N	86° 52' 4.201" E	135.62
5134	JA_Z4_AJ_9	23° 58' 10.796" N	86° 52' 4.201" E	136.00
5135	JA_Z4_AJ_9	23° 58' 10.470" N	86° 52' 4.201" E	136.38
5136	JA_Z4_AJ_9	23° 58' 10.145" N	86° 52' 4.202" E	136.42
5137	JA_Z4_AJ_9	23° 58' 12.747" N	86° 52' 4.553" E	136.00
5138	JA_Z4_AJ_9	23° 58' 12.422" N	86° 52' 4.553" E	136.01
5139	JA_Z4_AJ_9	23° 58' 12.097" N	86° 52' 4.554" E	136.10
5140	JA_Z4_AJ_9	23° 58' 11.771" N	86° 52' 4.554" E	136.20
5141	JA_Z4_AJ_9	23° 58' 11.446" N	86° 52' 4.554" E	136.30
5142	JA_Z4_AJ_9	23° 58' 11.121" N	86° 52' 4.555" E	136.45
5143	JA_Z4_AJ_9	23° 58' 10.796" N	86° 52' 4.555" E	136.61
5144	JA_Z4_AJ_9	23° 58' 10.471" N	86° 52' 4.555" E	136.76
5145	JA_Z4_AJ_8	23° 59' 4.448" N	86° 52' 4.854" E	129.99
5146	JA_Z4_AJ_9	23° 58' 13.397" N	86° 52' 4.906" E	135.04
5147	JA_Z4_AJ_9	23° 58' 13.072" N	86° 52' 4.906" E	135.32
5148	JA_Z4_AJ_9	23° 58' 12.747" N	86° 52' 4.907" E	135.61
5149	JA_Z4_AJ_9	23° 58' 12.422" N	86° 52' 4.907" E	135.89
5150	JA_Z4_AJ_9	23° 58' 12.097" N	86° 52' 4.907" E	136.18
5151	JA_Z4_AJ_9	23° 58' 11.772" N	86° 52' 4.908" E	136.46
5152	JA_Z4_AJ_9	23° 58' 11.447" N	86° 52' 4.908" E	136.75
5153	JA_Z4_AJ_9	23° 58' 11.121" N	86° 52' 4.908" E	136.71
5154	JA_Z4_AJ_9	23° 58' 10.796" N	86° 52' 4.909" E	136.67
5155	JA_Z4_AJ_9	23° 58' 10.471" N	86° 52' 4.909" E	136.63
5156	JA_Z4_AJ_8	23° 59' 4.773" N	86° 52' 5.208" E	129.67
5157	JA_Z4_AJ_8	23° 59' 4.448" N	86° 52' 5.208" E	129.99
5158	JA_Z4_AJ_8	23° 59' 4.123" N	86° 52' 5.208" E	130.00
5159	JA_Z4_AJ_9	23° 58' 13.723" N	86° 52' 5.260" E	135.00
5160	JA_Z4_AJ_9	23° 58' 13.398" N	86° 52' 5.260" E	135.02
5161	JA_Z4_AJ_9	23° 58' 13.073" N	86° 52' 5.260" E	135.19
5162	JA_Z4_AJ_9	23° 58' 12.747" N	86° 52' 5.261" E	135.36
5163	JA_Z4_AJ_9	23° 58' 12.422" N	86° 52' 5.261" E	135.53
5164	JA_Z4_AJ_9	23° 58' 12.097" N	86° 52' 5.261" E	135.70
5165	JA_Z4_AJ_9	23° 58' 11.772" N	86° 52' 5.262" E	135.87
5166	JA_Z4_AJ_9	23° 58' 11.447" N	86° 52' 5.262" E	136.04
5167	JA_Z4_AJ_9	23° 58' 11.122" N	86° 52' 5.262" E	135.89
5168	JA_Z4_AJ_9	23° 58' 10.796" N	86° 52' 5.263" E	135.74
5169	JA_Z4_AJ_9	23° 58' 10.471" N	86° 52' 5.263" E	135.58
5170	JA_Z4_AJ_8	23° 59' 5.099" N	86° 52' 5.561" E	129.34
5171	JA_Z4_AJ_8	23° 59' 4.774" N	86° 52' 5.562" E	129.66
5172	JA_Z4_AJ_8	23° 59' 4.449" N	86° 52' 5.562" E	129.99
5173	JA_Z4_AJ_8	23° 59' 4.123" N	86° 52' 5.562" E	130.00
5174	JA_Z4_AJ_9	23° 58' 13.723" N	86° 52' 5.614" E	135.00
5175	JA_Z4_AJ_9	23° 58' 13.398" N	86° 52' 5.614" E	135.01
5176	JA_Z4_AJ_9	23° 58' 13.073" N	86° 52' 5.614" E	135.06
5177	JA_Z4_AJ_9	23° 58' 12.748" N	86° 52' 5.615" E	135.12
5178	JA_Z4_AJ_9	23° 58' 12.423" N	86° 52' 5.615" E	135.17
5179	JA_Z4_AJ_9	23° 58' 12.097" N	86° 52' 5.615" E	135.23
5180	JA_Z4_AJ_9	23° 58' 11.772" N	86° 52' 5.616" E	135.28
5181	JA_Z4_AJ_9	23° 58' 11.447" N	86° 52' 5.616" E	135.34
5182	JA_Z4_AJ_9	23° 58' 11.122" N	86° 52' 5.616" E	135.07
5183	JA_Z4_AJ_9	23° 58' 10.797" N	86° 52' 5.617" E	134.80
5184	JA_Z4_AJ_9	23° 58' 10.472" N	86° 52' 5.617" E	134.53
5185	JA_Z4_AJ_8	23° 59' 5.424" N	86° 52' 5.915" E	128.63
5186	JA_Z4_AJ_8	23° 59' 5.099" N	86° 52' 5.915" E	129.04
5187	JA_Z4_AJ_8	23° 59' 4.774" N	86° 52' 5.916" E	129.45
5188	JA_Z4_AJ_8	23° 59' 4.449" N	86° 52' 5.916" E	129.86
5189	JA_Z4_AJ_8	23° 59' 4.124" N	86° 52' 5.916" E	129.60
5190	JA_Z4_AJ_8	23° 59' 3.799" N	86° 52' 5.917" E	129.31
5191	JA_Z4_AJ_9	23° 58' 14.049" N	86° 52' 5.967" E	136.22
5192	JA_Z4_AJ_9	23° 58' 13.724" N	86° 52' 5.967" E	135.57
5193	JA_Z4_AJ_9	23° 58' 13.398" N	86° 52' 5.968" E	135.00
5194	JA_Z4_AJ_9	23° 58' 13.073" N	86° 52' 5.968" E	135.00
5195	JA_Z4_AJ_9	23° 58' 12.748" N	86° 52' 5.968" E	135.00
5196	JA_Z4_AJ_9	23° 58' 12.423" N	86° 52' 5.969" E	135.00
5197	JA_Z4_AJ_9	23° 58' 12.098" N	86° 52' 5.969" E	135.06
5198	JA_Z4_AJ_9	23° 58' 11.773" N	86° 52' 5.969" E	135.12
5199	JA_Z4_AJ_9	23° 58' 11.447" N	86° 52' 5.970" E	135.18
5200	JA_Z4_AJ_9	23° 58' 11.122" N	86° 52' 5.970" E	134.81
5201	JA_Z4_AJ_9	23° 58' 10.797" N	86° 52' 5.970" E	134.42
5202	JA_Z4_AJ_9	23° 58' 10.472" N	86° 52' 5.971" E	134.04
5203	JA_Z4_AJ_8	23° 59' 5.750" N	86° 52' 6.268" E	127.55
5204	JA_Z4_AJ_8	23° 59' 5.425" N	86° 52' 6.269" E	127.58
5205	JA_Z4_AJ_8	23° 59' 5.100" N	86° 52' 6.269" E	128.22
5206	JA_Z4_AJ_8	23° 59' 4.774" N	86° 52' 6.269" E	128.85
5207	JA_Z4_AJ_8	23° 59' 4.449" N	86° 52' 6.270" E	129.49
5208	JA_Z4_AJ_8	23° 59' 4.124" N	86° 52' 6.270" E	129.35
5209	JA_Z4_AJ_8	23° 59' 3.799" N	86° 52' 6.270" E	129.19
5210	JA_Z4_AJ_9	23° 58' 14.374" N	86° 52' 6.321" E	136.87
5211	JA_Z4_AJ_9	23° 58' 14.049" N	86° 52' 6.321" E	136.22
5212	JA_Z4_AJ_9	23° 58' 13.724" N	86° 52' 6.321" E	135.57
5213	JA_Z4_AJ_9	23° 58' 13.399" N	86° 52' 6.322" E	135.00
5214	JA_Z4_AJ_9	23° 58' 13.074" N	86° 52' 6.322" E	135.00
5215	JA_Z4_AJ_9	23° 58' 12.748" N	86° 52' 6.322" E	135.00
5216	JA_Z4_AJ_9	23° 58' 12.423" N	86° 52' 6.323" E	135.01
5217	JA_Z4_AJ_9	23° 58' 12.098" N	86° 52' 6.323" E	135.18
5218	JA_Z4_AJ_9	23° 58' 11.773" N	86° 52' 6.323" E	135.36
5219	JA_Z4_AJ_9	23° 58' 11.448" N	86° 52' 6.324" E	135.53
5220	JA_Z4_AJ_9	23° 58' 11.123" N	86° 52' 6.324" E	135.05
5221	JA_Z4_AJ_9	23° 58' 10.797" N	86° 52' 6.324" E	134.55
5222	JA_Z4_AJ_9	23° 58' 10.472" N	86° 52' 6.325" E	134.05
5223	JA_Z4_AJ_8	23° 59' 5.750" N	86° 52' 6.622" E	126.49
5224	JA_Z4_AJ_8	23° 59' 5.425" N	86° 52' 6.623" E	126.52
5225	JA_Z4_AJ_8	23° 59' 5.100" N	86° 52' 6.623" E	127.39
5226	JA_Z4_AJ_8	23° 59' 4.775" N	86° 52' 6.623" E	128.26
5227	JA_Z4_AJ_8	23° 59' 4.450" N	86° 52' 6.624" E	129.13
5228	JA_Z4_AJ_8	23° 59' 4.124" N	86° 52' 6.624" E	129.11
5229	JA_Z4_AJ_8	23° 59' 3.799" N	86° 52' 6.624" E	129.06
5230	JA_Z4_AJ_8	23° 59' 3.474" N	86° 52' 6.625" E	129.01
5231	JA_Z4_AJ_9	23° 58' 14.700" N	86° 52' 6.674" E	137.00
5232	JA_Z4_AJ_9	23° 58' 14.374" N	86° 52' 6.674" E	136.87
5233	JA_Z4_AJ_9	23° 58' 14.049" N	86° 52' 6.675" E	136.22
5234	JA_Z4_AJ_9	23° 58' 13.724" N	86° 52' 6.675" E	135.57
5235	JA_Z4_AJ_9	23° 58' 13.399" N	86° 52' 6.675" E	135.00
5236	JA_Z4_AJ_9	23° 58' 13.074" N	86° 52' 6.676" E	135.00
5237	JA_Z4_AJ_9	23° 58' 12.749" N	86° 52' 6.676" E	135.00
5238	JA_Z4_AJ_9	23° 58' 12.424" N	86° 52' 6.676" E	135.01
5239	JA_Z4_AJ_9	23° 58' 12.098" N	86° 52' 6.677" E	135.30
5240	JA_Z4_AJ_9	23° 58' 11.773" N	86° 52' 6.677" E	135.59
5241	JA_Z4_AJ_9	23° 58' 11.448" N	86° 52' 6.677" E	135.88
5242	JA_Z4_AJ_9	23° 58' 11.123" N	86° 52' 6.678" E	135.30
5243	JA_Z4_AJ_9	23° 58' 10.798" N	86° 52' 6.678" E	134.68
5244	JA_Z4_AJ_8	23° 59' 5.750" N	86° 52' 6.976" E	125.81
5245	JA_Z4_AJ_8	23° 59' 5.425" N	86° 52' 6.977" E	125.85
5246	JA_Z4_AJ_8	23° 59' 5.100" N	86° 52' 6.977" E	126.89
5247	JA_Z4_AJ_8	23° 59' 4.775" N	86° 52' 6.977" E	127.93
5248	JA_Z4_AJ_8	23° 59' 4.450" N	86° 52' 6.978" E	128.96
5249	JA_Z4_AJ_8	23° 59' 4.125" N	86° 52' 6.978" E	129.12
5250	JA_Z4_AJ_8	23° 59' 3.799" N	86° 52' 6.978" E	129.25

TABLE REPRESENTING ELEVATION (in m) WITH RESPECT TO 10m X 10m GRID WITHIN POTENTIAL SAND GHATS IN JAMTARA DISTRICT OF JHARKHAND STATE

4501	JA_Z2_AJ_4	24° 0' 7.826" N	86° 51' 32.934" E	87.10
4502	JA_Z2_AJ_4	24° 0' 7.501" N	86° 51' 32.934" E	87.09
4503	JA_Z2_AJ_4	24° 0' 7.176" N	86° 51' 32.935" E	87.15
4504	JA_Z2_AJ_4	24° 0' 6.851" N	86° 51' 32.935" E	87.20
4505	JA_Z2_AJ_4	24° 0' 6.526" N	86° 51' 32.936" E	87.20
4506	JA_Z2_AJ_4	24° 0' 6.200" N	86° 51' 32.936" E	87.30
4507	JA_Z2_AJ_4	24° 0' 5.875" N	86° 51' 32.936" E	87.34
4508	JA_Z2_AJ_4	24° 0' 5.550" N	86° 51' 32.937" E	87.30
4509	JA_Z2_AJ_4	24° 0' 5.225" N	86° 51' 32.937" E	87.33
4510	JA_Z2_AJ_4	24° 0' 4.900" N	86° 51' 32.937" E	87.35
4511	JA_Z2_AJ_4	24° 0' 4.575" N	86° 51' 32.938" E	87.26
4512	JA_Z2_AJ_4	24° 0' 4.249" N	86° 51' 32.938" E	87.40
4513	JA_Z2_AJ_4	24° 0' 3.924" N	86° 51' 32.938" E	87.39
4514	JA_Z2_AJ_4	24° 0' 3.599" N	86° 51' 32.939" E	87.27
4515	JA_Z2_AJ_4	24° 0' 3.274" N	86° 51' 32.939" E	87.20
4516	JA_Z2_AJ_4	24° 0' 2.949" N	86° 51' 32.939" E	87.19
4517	JA_Z2_AJ_4	24° 0' 2.624" N	86° 51' 32.940" E	87.24
4518	JA_Z2_AJ_4	24° 0' 2.298" N	86° 51' 32.940" E	87.29
4519	JA_Z2_AJ_4	24° 0' 1.973" N	86° 51' 32.940" E	87.35
4520	JA_Z2_AJ_4	24° 0' 1.648" N	86° 51' 32.941" E	87.45
4521	JA_Z2_AJ_4	24° 0' 1.323" N	86° 51' 32.941" E	87.52
4522	JA_Z2_AJ_4	24° 0' 0.998" N	86° 51' 32.942" E	87.63
4523	JA_Z2_AJ_4	24° 0' 0.673" N	86° 51' 32.942" E	87.71
4524	JA_Z2_AJ_4	24° 0' 0.347" N	86° 51' 32.942" E	87.77
4525	JA_Z2_AJ_4	24° 0' 0.022" N	86° 51' 32.943" E	87.80
4526	JA_Z2_AJ_4	23° 59' 59.697" N	86° 51' 32.943" E	87.85
4527	JA_Z2_AJ_4	23° 59' 59.372" N	86° 51' 32.943" E	87.87
4528	JA_Z2_AJ_4	23° 59' 59.047" N	86° 51' 32.944" E	87.90
4529	JA_Z2_AJ_4	23° 59' 58.722" N	86° 51' 32.944" E	87.88
4530	JA_Z2_AJ_4	23° 59' 58.397" N	86° 51' 32.944" E	87.92
4531	JA_Z2_AJ_4	23° 59' 58.071" N	86° 51' 32.945" E	87.94
4532	JA_Z2_AJ_4	23° 59' 57.746" N	86° 51' 32.945" E	87.96
4533	JA_Z2_AJ_4	23° 59' 57.421" N	86° 51' 32.945" E	87.93
4534	JA_Z2_AJ_4	23° 59' 57.096" N	86° 51' 32.946" E	87.86
4535	JA_Z2_AJ_4	23° 59' 56.771" N	86° 51' 32.946" E	87.66
4536	JA_Z2_AJ_4	23° 59' 56.446" N	86° 51' 32.946" E	87.59
4537	JA_Z2_AJ_4	23° 59' 56.120" N	86° 51' 32.947" E	87.58
4538	JA_Z2_AJ_4	23° 59' 55.795" N	86° 51' 32.947" E	87.54
4539	JA_Z2_AJ_4	23° 59' 55.470" N	86° 51' 32.948" E	87.51
4540	JA_Z2_AJ_4	23° 59' 55.145" N	86° 51' 32.948" E	87.47
4541	JA_Z2_AJ_4	23° 59' 54.820" N	86° 51' 32.948" E	87.37
4542	JA_Z2_AJ_4	23° 59' 54.495" N	86° 51' 32.949" E	87.36
4543	JA_Z4_AJ_10	23° 58' 56.941" N	86° 51' 33.011" E	140.50
4544	JA_Z4_AJ_10	23° 58' 56.616" N	86° 51' 33.012" E	140.18
4545	JA_Z4_AJ_10	23° 58' 56.291" N	86° 51' 33.012" E	140.18
4546	JA_Z4_AJ_10	23° 58' 55.965" N	86° 51' 33.012" E	140.58
4547	JA_Z4_AJ_10	23° 58' 55.640" N	86° 51' 33.013" E	140.98
4548	JA_Z4_AJ_10	23° 58' 55.315" N	86° 51' 33.013" E	141.39
4549	JA_Z4_AJ_10	23° 58' 54.990" N	86° 51' 33.013" E	141.82
4550	JA_Z4_AJ_10	23° 58' 54.665" N	86° 51' 33.014" E	142.25
4551	JA_Z4_AJ_10	23° 58' 54.340" N	86° 51' 33.014" E	142.31
4552	JA_Z4_AJ_10	23° 58' 54.014" N	86° 51' 33.014" E	141.56
4553	JA_Z4_AJ_10	23° 58' 53.689" N	86° 51' 33.015" E	140.81
4554	JA_Z4_AJ_10	23° 58' 53.364" N	86° 51' 33.015" E	140.14
4555	JA_Z4_AJ_10	23° 58' 53.039" N	86° 51' 33.015" E	139.74
4556	JA_Z4_AJ_10	23° 58' 52.714" N	86° 51' 33.016" E	139.34
4557	JA_Z4_AJ_10	23° 58' 52.389" N	86° 51' 33.016" E	138.80
4558	JA_Z4_AJ_10	23° 58' 52.064" N	86° 51' 33.017" E	137.50
4559	JA_Z4_AJ_10	23° 58' 51.738" N	86° 51' 33.017" E	136.20
4560	JA_Z2_AJ_4	24° 0' 8.477" N	86° 51' 33.287" E	87.20
4561	JA_Z2_AJ_4	24° 0' 8.152" N	86° 51' 33.288" E	87.20
4562	JA_Z2_AJ_4	24° 0' 7.827" N	86° 51' 33.288" E	87.10
4563	JA_Z2_AJ_4	24° 0' 7.501" N	86° 51' 33.288" E	87.18
4564	JA_Z2_AJ_4	24° 0' 7.176" N	86° 51' 33.289" E	87.04
4565	JA_Z2_AJ_4	24° 0' 6.851" N	86° 51' 33.289" E	87.15
4566	JA_Z2_AJ_4	24° 0' 6.526" N	86° 51' 33.289" E	87.14
4567	JA_Z2_AJ_4	24° 0' 6.201" N	86° 51' 33.290" E	87.17
4568	JA_Z2_AJ_4	24° 0' 5.876" N	86° 51' 33.290" E	87.24
4569	JA_Z2_AJ_4	24° 0' 5.550" N	86° 51' 33.291" E	87.30
4570	JA_Z2_AJ_4	24° 0' 5.225" N	86° 51' 33.291" E	87.30
4571	JA_Z2_AJ_4	24° 0' 4.900" N	86° 51' 33.291" E	87.34
4572	JA_Z2_AJ_4	24° 0' 4.575" N	86° 51' 33.292" E	87.42
4573	JA_Z2_AJ_4	24° 0' 4.250" N	86° 51' 33.292" E	87.46
4574	JA_Z2_AJ_4	24° 0' 3.925" N	86° 51' 33.292" E	87.46
4575	JA_Z2_AJ_4	24° 0' 3.599" N	86° 51' 33.293" E	87.40
4576	JA_Z2_AJ_4	24° 0' 3.274" N	86° 51' 33.293" E	87.29
4577	JA_Z2_AJ_4	24° 0' 2.949" N	86° 51' 33.293" E	87.28
4578	JA_Z2_AJ_4	24° 0' 2.624" N	86° 51' 33.294" E	87.15
4579	JA_Z2_AJ_4	24° 0' 2.299" N	86° 51' 33.294" E	87.08
4580	JA_Z2_AJ_4	24° 0' 1.974" N	86° 51' 33.294" E	87.11
4581	JA_Z2_AJ_4	24° 0' 1.648" N	86° 51' 33.295" E	87.20
4582	JA_Z2_AJ_4	24° 0' 1.323" N	86° 51' 33.295" E	87.23
4583	JA_Z2_AJ_4	24° 0' 0.998" N	86° 51' 33.295" E	87.32
4584	JA_Z2_AJ_4	24° 0' 0.673" N	86° 51' 33.296" E	87.38
4585	JA_Z2_AJ_4	24° 0' 0.348" N	86° 51' 33.296" E	87.42
4586	JA_Z2_AJ_4	24° 0' 0.023" N	86° 51' 33.297" E	87.47
4587	JA_Z2_AJ_4	23° 59' 59.697" N	86° 51' 33.297" E	87.52
4588	JA_Z2_AJ_4	23° 59' 59.372" N	86° 51' 33.297" E	87.66
4589	JA_Z2_AJ_4	23° 59' 59.047" N	86° 51' 33.298" E	87.64
4590	JA_Z2_AJ_4	23° 59' 58.722" N	86° 51' 33.298" E	87.67
4591	JA_Z2_AJ_4	23° 59' 58.397" N	86° 51' 33.298" E	87.70
4592	JA_Z2_AJ_4	23° 59' 58.072" N	86° 51' 33.299" E	87.71
4593	JA_Z2_AJ_4	23° 59' 57.747" N	86° 51' 33.299" E	87.64
4594	JA_Z2_AJ_4	23° 59' 57.421" N	86° 51' 33.299" E	87.65
4595	JA_Z2_AJ_4	23° 59' 57.096" N	86° 51' 33.300" E	87.45
4596	JA_Z2_AJ_4	23° 59' 56.771" N	86° 51' 33.300" E	87.36
4597	JA_Z2_AJ_4	23° 59' 56.446" N	86° 51' 33.300" E	87.41
4598	JA_Z2_AJ_4	23° 59' 56.121" N	86° 51' 33.301" E	87.43
4599	JA_Z2_AJ_4	23° 59' 55.796" N	86° 51' 33.301" E	87.37
4600	JA_Z2_AJ_4	23° 59' 55.470" N	86° 51' 33.301" E	87.33
4601	JA_Z4_AJ_10	23° 58' 57.592" N	86° 51' 33.364" E	140.39
4602	JA_Z4_AJ_10	23° 58' 57.266" N	86° 51' 33.365" E	140.83
4603	JA_Z4_AJ_10	23° 58' 56.941" N	86° 51' 33.365" E	140.50
4604	JA_Z4_AJ_10	23° 58' 56.616" N	86° 51' 33.365" E	140.18
4605	JA_Z4_AJ_10	23° 58' 56.291" N	86° 51' 33.366" E	140.23
4606	JA_Z4_AJ_10	23° 58' 55.966" N	86° 51' 33.366" E	140.75
4607	JA_Z4_AJ_10	23° 58' 55.641" N	86° 51' 33.367" E	141.26
4608	JA_Z4_AJ_10	23° 58' 55.315" N	86° 51' 33.367" E	141.61
4609	JA_Z4_AJ_10	23° 58' 54.990" N	86° 51' 33.367" E	141.70
4610	JA_Z4_AJ_10	23° 58' 54.665" N	86° 51' 33.368" E	141.78
4611	JA_Z4_AJ_10	23° 58' 54.340" N	86° 51' 33.368" E	141.71
4612	JA_Z4_AJ_10	23° 58' 54.015" N	86° 51' 33.368" E	141.30
4613	JA_Z4_AJ_10	23° 58' 53.690" N	86° 51' 33.369" E	140.90
4614	JA_Z4_AJ_10	23° 58' 53.364" N	86° 51' 33.369" E	140.47
4615	JA_Z4_AJ_10	23° 58' 53.039" N	86° 51' 33.369" E	139.95
4616	JA_Z4_AJ_10	23° 58' 52.714" N	86° 51' 33.370" E	139.44
4617	JA_Z4_AJ_10	23° 58' 52.389" N	86° 51' 33.370" E	138.80
4618	JA_Z2_AJ_4	24° 0' 6.851" N	86° 51' 33.643" E	86.98
4619	JA_Z2_AJ_4	24° 0' 6.526" N	86° 51' 33.643" E	87.13
4620	JA_Z2_AJ_4	24° 0' 6.201" N	86° 51' 33.644" E	87.14
4621	JA_Z2_AJ_4	24° 0' 5.876" N	86° 51' 33.644" E	87.17
4622	JA_Z2_AJ_4	24° 0' 5.551" N	86° 51' 33.644" E	87.29
4623	JA_Z2_AJ_4	24° 0' 5.226" N	86° 51' 33.645" E	87.30
4624	JA_Z2_AJ_4	24° 0' 4.900" N	86° 51' 33.645" E	87.31
4625	JA_Z2_AJ_4	24° 0' 4.575" N	86° 51' 33.646" E	87.27
4626	JA_Z2_AJ_4	24° 0' 4.250" N	86° 51' 33.646" E	87.37
4627	JA_Z2_AJ_4	24° 0' 3.925" N	86° 51' 33.646" E	87.39
4628	JA_Z2_AJ_4	24° 0' 3.600" N	86° 51' 33.647" E	87.07
4629	JA_Z2_AJ_4	24° 0' 3.275" N	86° 51' 33.647" E	86.99
4630	JA_Z2_AJ_4	24° 0' 2.949" N	86° 51' 33.647" E	86.87
4631	JA_Z2_AJ_4	24° 0' 2.624" N	86° 51' 33.648" E	86.83
4632	JA_Z2_AJ_4	24° 0' 2.299" N	86° 51' 33.648" E	86.77
4633	JA_Z2_AJ_4	24° 0' 1.974" N	86° 51' 33.648" E	86.86
4634	JA_Z2_AJ_4	24° 0' 1.649" N	86° 51' 33.649" E	86.84
4635	JA_Z2_AJ_4	24° 0' 1.324" N	86° 51' 33.649" E	86.86
4636	JA_Z2_AJ_4	24° 0' 0.998" N	86° 51' 33.649" E	86.94
4637	JA_Z2_AJ_4	24° 0' 0.673" N	86° 51' 33.650" E	87.13
4638	JA_Z2_AJ_4	24° 0' 0.348" N	86° 51' 33.650" E	87.26
4639	JA_Z2_AJ_4	24° 0' 0.023" N	86° 51' 33.650" E	87.35
4640	JA_Z2_AJ_4	23° 59' 59.698" N	86° 51' 33.651" E	87.33
4641	JA_Z2_AJ_4	23° 59' 59.373" N	86° 51' 33.651" E	87.38
4642	JA_Z2_AJ_4	23° 59' 59.047" N	86° 51' 33.652" E	87.42
4643	JA_Z2_AJ_4	23° 59' 58.722" N	86° 51' 33.652" E	87.50
4644	JA_Z2_AJ_4	23° 59' 58.397" N	86° 51' 33.652" E	87.50
4645	JA_Z2_AJ_4	23° 59' 58.072" N	86° 51' 33.653" E	87.47
4646	JA_Z2_AJ_4	23° 59' 57.747" N	86° 51' 33.653" E	87.39
4647	JA_Z2_AJ_4	23° 59' 57.422" N	86° 51' 33.653" E	87.27
4648	JA_Z2_AJ_4	23° 59' 57.097" N	86° 51' 33.654" E	87.27
4649	JA_Z2_AJ_4	23° 59' 56.771" N	86° 51' 33.654" E	87.35
4650	JA_Z2_AJ_4	23° 59' 56.446" N	86° 51' 33.654" E	87.37
4651	JA_Z2_AJ_4	23° 59' 56.121" N	86° 51' 33.655" E	87.39
4652	JA_Z4_AJ_10	23° 58' 58.242" N	86° 51' 33.718" E	137.79
4653	JA_Z4_AJ_10	23° 58' 57.917" N	86° 51' 33.718" E	139.09
4654	JA_Z4_AJ_10	23° 58' 57.592" N	86° 51' 33.718" E	140.39
4655	JA_Z4_AJ_10	23° 58' 57.267" N	86° 51' 33.719" E	140.83
4656	JA_Z4_AJ_10	23° 58' 56.942" N	86° 51' 33.719" E	140.50
4657	JA_Z4_AJ_10	23° 58' 56.616" N	86° 51' 33.719" E	140.18
4658	JA_Z4_AJ_10	23° 58' 56.291" N	86° 51' 33.720" E	140.28
4659	JA_Z4_AJ_10	23° 58' 55.966" N	86° 51' 33.720" E	140.91
4660	JA_Z4_AJ_10	23° 58' 55.641" N	86° 51' 33.720" E	141.54
4661	JA_Z4_AJ_10	23° 58' 55.316" N	86° 51' 33.721" E	141.84
4662	JA_Z4_AJ_10	23° 58' 54.991" N	86° 51' 33.721" E	141.57
4663	JA_Z4_AJ_10	23° 58' 54.665" N	86° 51' 33.721" E	141.31
4664	JA_Z4_AJ_10	23° 58' 54.340" N	86° 51' 33.722" E	141.11
4665	JA_Z4_AJ_10	23° 58' 54.015" N	86° 51' 33.722" E	141.05
4666	JA_Z4_AJ_10	23° 58' 53.690" N	86° 51' 33.723" E	140.98
4667	JA_Z4_AJ_10	23° 58' 53.365" N	86° 51' 33.723" E	140.79
4668	JA_Z4_AJ_10	23° 58' 53.040" N	86° 51' 33.723" E	140.16
4669	JA_Z2_AJ_4	24° 0' 5.551" N	86° 51' 33.998" E	87.21
4670	JA_Z2_AJ_4	24° 0' 5.226" N	86° 51' 33.999" E	87.31
4671	JA_Z2_AJ_4	24° 0' 4.901" N	86° 51' 33.999" E	87.31
4672	JA_Z2_AJ_4	24° 0' 4.576" N	86° 51' 33.999" E	87.25
4673	JA_Z2_AJ_4	24° 0' 4.250" N	86° 51' 34.000" E	86.97
4674	JA_Z2_AJ_4	24° 0' 3.925" N	86° 51' 34.000" E	86.80
4675	JA_Z2_AJ_4	24° 0' 3.600" N	86° 51' 34.001" E	86.78
4676	JA_Z2_AJ_4	24° 0' 3.275" N	86° 51' 34.001" E	86.87
4677	JA_Z2_AJ_4	24° 0' 2.950" N	86° 51' 34.001" E	86.93
4678	JA_Z2_AJ_4	24° 0' 2.625" N	86° 51' 34.002" E	86.98
4679	JA_Z2_AJ_4	24° 0' 2.299" N	86° 51' 34.002" E	87.04
4680	JA_Z2_AJ_4	24° 0' 1.974" N	86° 51' 34.002" E	86.91
4681	JA_Z2_AJ_4	24° 0' 1.649" N	86° 51' 34.003" E	86.71
4682	JA_Z2_AJ_4	24° 0' 1.324" N	86° 51' 34.003" E	86.65
4683	JA_Z2_AJ_4	24° 0' 0.999" N	86° 51' 34.003" E	86.64
4684	JA_Z2_AJ_4	24° 0' 0.674" N	86° 51' 34.004" E	86.64
4685	JA_Z2_AJ_4	24° 0' 0.348" N	86° 51' 34.004" E	86.57
4686	JA_Z2_AJ_4	24° 0' 0.023" N	86° 51' 34.004" E	86.63
4687	JA_Z2_AJ_4	23° 59' 59.698" N	86° 51' 34.005" E	86.75
4688	JA_Z2_AJ_4	23° 59' 59.373" N	86° 51' 34.005" E	86.89
4689	JA_Z2_AJ_4	23° 59' 59.048" N	86° 51' 34.005" E	86.94
4690	JA_Z2_AJ_4	23° 59' 58.723" N	86° 51' 34.006" E	86.97
4691	JA_Z2_AJ_4	23° 59' 58.397" N	86° 51' 34.006" E	87.06
4692	JA_Z2_AJ_4	23° 59' 58.072" N	86° 51' 34.007" E	87.05
4693	JA_Z2_AJ_4	23° 59' 57.747" N	86° 51' 34.007" E	87.08
4694	JA_Z2_AJ_4	23° 59' 57.422" N	86° 51' 34.007" E	87.14
4695	JA_Z2_AJ_4	23° 59' 57.097" N	86° 51' 34.008" E	87.15
4696	JA_Z4_AJ_10	23° 58' 58.893" N	86° 51' 34.071" E	139.13
4697	JA_Z4_AJ_10	23° 58' 58.568" N	86° 51' 34.071" E	138.01
4698	JA_Z4_AJ_10	23° 58' 58.243" N	86° 51' 34.071" E	138.24
4699	JA_Z4_AJ_10	23° 58' 57.917" N	86° 51' 34.072" E	139.36
4700	JA_Z4_AJ_10	23° 58' 57.592" N	86° 51' 34.072" E	140.47
4701	JA_Z4_AJ_10	23° 58' 57.267" N	86° 51' 34.073" E	140.88
4702	JA_Z4_AJ_10	23° 58' 56.942" N	86° 51' 34.073" E	140.65
4703	JA_Z4_AJ_10	23° 58' 56.617" N	86° 51' 34.073" E	140.41
4704	JA_Z4_AJ_10	23° 58' 56.292" N	86° 51' 34.074" E	140.54
4705	JA_Z4_AJ_10	23° 58' 55.966" N	86° 51' 34.074" E	141.10
4706	JA_Z4_AJ_10	23° 58' 55.641" N	86° 51' 34.074" E	141.65
4707	JA_Z4_AJ_10	23° 58' 55.316" N	86° 51' 34.075" E	141.88
4708	JA_Z4_AJ_10	23° 58' 54.991" N	86° 51' 34.075" E	141.55
4709	JA_Z4_AJ_10	23° 58' 54.666" N	86° 51' 34.075" E	141.23
4710	JA_Z4_AJ_10	23° 58' 54.341" N	86° 51' 34.076" E	141.00
4711	JA_Z4_AJ_10	23° 58' 54.015" N	86° 51' 34.076" E	141.00
4712	JA_Z4_AJ_10	23° 58' 53.690" N	86° 51' 34.076" E	141.00
4713	JA_Z2_AJ_4	24° 0' 3.926" N	86° 51' 34.354" E	86.81
4714	JA_Z2_AJ_4	24° 0' 3.600" N	86° 51' 34.354" E	86.90
4715	JA_Z2_AJ_4	24° 0' 3.275" N	86° 51' 34.355" E	87.07
4716	JA_Z2_AJ_4	24° 0' 2.950" N	86° 51' 34.355" E	86.94
4717	JA_Z2_AJ_4	24° 0' 2.625" N	86° 51' 34.356" E	86.80
4718	JA_Z2_AJ_4	24° 0' 2.300" N	86° 51' 34.356" E	86.75
4719	JA_Z2_AJ_4	24° 0' 1.975" N	86° 51' 34.356" E	86.75
4720	JA_Z2_AJ_4	24° 0' 1.649" N	86° 51' 34.357" E	86.80
4721	JA_Z2_AJ_4	24° 0' 1.324" N	86° 51' 34.357" E	86.82
4722	JA_Z2_AJ_4	24° 0' 0.999" N	86° 51' 34.357" E	86.76
4723	JA_Z2_AJ_4	24° 0' 0.674" N	86° 51' 34.358" E	86.76
4724	JA_Z2_AJ_4	24° 0' 0.349" N	86° 51' 34.358" E	86.58
4725	JA_Z2_AJ_4	24° 0' 0.024" N	86° 51' 34.358" E	86.68
4726	JA_Z2_AJ_4	23° 59' 59.698" N	86° 51' 34.359" E	86.57
4727	JA_Z2_AJ_4	23° 59' 59.373" N	86° 51' 34.359" E	86.58
4728	JA_Z2_AJ_4	23° 59' 59.048" N	86° 51' 34.359" E	86.41
4729	JA_Z2_AJ_4	23° 59' 58.723" N	86° 51' 34.360" E	86.66
4730	JA_Z2_AJ_4	23° 59' 58.398" N	86° 51' 34.360" E	86.73
4731	JA_Z2_AJ_4	23° 59' 58.073" N	86° 51' 34.360" E	86.89
4732	JA_Z2_AJ_4	23° 59' 57.747" N	86° 51' 34.361" E	86.93
4733	JA_Z4_AJ_10	23° 58' 59.544" N	86° 51' 34.424" E	141.00
4734	JA_Z4_AJ_10	23° 58' 59.218" N	86° 51' 34.424" E	140.40
4735	JA_Z4_AJ_10	23° 58' 58.893" N	86° 51' 34.425" E	139.52
4736	JA_Z4_AJ_10	23° 58' 58.568" N	86° 51' 34.425" E	138.63
4737	JA_Z4_AJ_10	23° 58' 58.243" N	86° 51' 34.425" E	138.81
4738	JA_Z4_AJ_10	23° 58' 57.918" N	86° 51' 34.426" E	139.70
4739	JA_Z4_AJ_10	23° 58' 57.593" N	86° 51' 34.426" E	140.58
4740	JA_Z4_AJ_10	23° 58' 57.267" N	86° 51' 34.426" E	140.94
4741	JA_Z4_AJ_10	23° 58' 56.942" N	86° 51' 34.427" E	140.82
4742	JA_Z4_AJ_10	23° 58' 56.617" N	86° 51' 34.427" E	140.71
4743	JA_Z4_AJ_10	23° 58' 56.292" N	86° 51' 34.428" E	140.84
4744	JA_Z4_AJ_10	23° 58' 55.967" N	86° 51' 34.428" E	141.28
4745	JA_Z4_AJ_10	23° 58' 55.642" N	86° 51' 34.428" E	141.72
4746	JA_Z4_AJ_10	23° 58' 55.316" N	86° 51' 34.429" E	141.88
4747	JA_Z4_AJ_10	23° 58' 54.991" N	86° 51' 34.429" E	141.55
4748	JA_Z4_AJ_10	23° 58' 54.666" N	86° 51' 34.429" E	141.23
4749	JA_Z4_AJ_10	23° 58' 54.341" N	86° 51' 34.430" E	141.00
4750	JA_Z2_AJ_4	24° 0' 2.300" N	86° 51' 34.710" E	[illegible]
4751	JA_Z2_AJ_4	24° 0' 1.975" N	86° 51' 34.710" E	87.12
4752	JA_Z2_AJ_4	24° 0' 1.650" N	86° 51' 34.711" E	87.17
4753	JA_Z2_AJ_4	24° 0' 1.325" N	86° 51' 34.711" E	87.06
4754	JA_Z2_AJ_4	24° 0' 0.999" N	86° 51' 34.711" E	86.85
4755	JA_Z2_AJ_4	24° 0' 0.674" N	86° 51' 34.712" E	86.63
4756	JA_Z2_AJ_4	24° 0' 0.349" N	86° 51' 34.712" E	86.59
4757	JA_Z2_AJ_4	24° 0' 0.024" N	86° 51' 34.712" E	86.82
4758	JA_Z2_AJ_4	23° 59' 59.699" N	86° 51' 34.713" E	86.66
4759	JA_Z2_AJ_4	23° 59' 59.374" N	86° 51' 34.713" E	86.72
4760	JA_Z2_AJ_4	23° 59' 59.048" N	86° 51' 34.713" E	86.55
4761	JA_Z2_AJ_4	23° 59' 58.723" N	86° 51' 34.714" E	86.51
4762	JA_Z4_AJ_10	23° 59' 0.194" N	86° 51' 34.777" E	141.00
4763	JA_Z4_AJ_10	23° 58' 59.869" N	86° 51' 34.778" E	141.00
4764	JA_Z4_AJ_10	23° 58' 59.544" N	86° 51' 34.778" E	141.00
4765	JA_Z4_AJ_10	23° 58' 59.219" N	86° 51' 34.778" E	140.56
4766	JA_Z4_AJ_10	23° 58' 58.894" N	86° 51' 34.779" E	139.90
4767	JA_Z4_AJ_10	23° 58' 58.568" N	86° 51' 34.779" E	139.25
4768	JA_Z4_AJ_10	23° 58' 58.243" N	86° 51' 34.779" E	139.38
4769	JA_Z4_AJ_10	23° 58' 57.918" N	86° 51' 34.780" E	140.04
4770	JA_Z4_AJ_10	23° 58' 57.593" N	86° 51' 34.780" E	140.69
4771	JA_Z4_AJ_10	23° 58' 57.268" N	86° 51' 34.780" E	141.00
4772	JA_Z4_AJ_10	23° 58' 56.943" N	86° 51' 34.781" E	141.00
4773	JA_Z4_AJ_10	23° 58' 56.617" N	86° 51' 34.781" E	141.00
4774	JA_Z4_AJ_10	23° 58' 56.292" N	86° 51' 34.781" E	141.14
4775	JA_Z4_AJ_10	23° 58' 55.967" N	86° 51' 34.782" E	141.47
4776	JA_Z4_AJ_10	23° 58' 55.642" N	86° 51' 34.782" E	141.80
4777	JA_Z4_AJ_10	23° 58' 55.317" N	86° 51' 34.782" E	141.88
4778	JA_Z4_AJ_10	23° 58' 54.992" N	86° 51' 34.783" E	141.55
4779	JA_Z2_AJ_4	24° 0' 0.675" N	86° 51' 35.066" E	86.92
4780	JA_Z2_AJ_4	24° 0' 0.349" N	86° 51' 35.066" E	87.03
4781	JA_Z2_AJ_4	24° 0' 0.024" N	86° 51' 35.066" E	87.08
4782	JA_Z2_AJ_4	23° 59' 59.699" N	86° 51' 35.067" E	86.98
4783	JA_Z4_AJ_10	23° 59' 0.845" N	86° 51' 35.130" E	150.63
4784	JA_Z4_AJ_10	23° 59' 0.520" N	86° 51' 35.131" E	149.32
4785	JA_Z4_AJ_10	23° 59' 0.195" N	86° 51' 35.131" E	147.39
4786	JA_Z4_AJ_10	23° 58' 59.869" N	86° 51' 35.131" E	145.23
4787	JA_Z4_AJ_10	23° 58' 59.544" N	86° 51' 35.132" E	143.09
4788	JA_Z4_AJ_10	23° 58' 59.219" N	86° 51' 35.132" E	142.10
4789	JA_Z4_AJ_10	23° 58' 58.894" N	86° 51' 35.132" E	141.68
4790	JA_Z4_AJ_10	23° 58' 58.569" N	86° 51' 35.133" E	141.26
4791	JA_Z4_AJ_10	23° 58' 58.244" N	86° 51' 35.133" E	141.21
4792	JA_Z4_AJ_10	23° 58' 57.918" N	86° 51' 35.134" E	141.41
4793	JA_Z4_AJ_10	23° 58' 57.593" N	86° 51' 35.134" E	141.60
4794	JA_Z4_AJ_10	23° 58' 57.268" N	86° 51' 35.134" E	141.58
4795	JA_Z4_AJ_10	23° 58' 56.943" N	86° 51' 35.135" E	141.35
4796	JA_Z4_AJ_10	23° 58' 56.618" N	86° 51' 35.135" E	141.13
4797	JA_Z4_AJ_10	23° 58' 56.293" N	86° 51' 35.135" E	141.15
4798	JA_Z4_AJ_10	23° 58' 55.967" N	86° 51' 35.136" E	141.47
4799	JA_Z4_AJ_10	23° 58' 55.642" N	86° 51' 35.136" E	141.80
4800	JA_Z4_AJ_10	23° 59' 1.495" N	86° 51' 35.484" E	153.00
4801	JA_Z4_AJ_10	23° 59' 1.170" N	86° 51' 35.484" E	151.93
4802	JA_Z4_AJ_10	23° 59' 0.845" N	86° 51' 35.484" E	150.63
4803	JA_Z4_AJ_10	23° 59' 0.520" N	86° 51' 35.485" E	149.33
4804	JA_Z4_AJ_10	23° 59' 0.195" N	86° 51' 35.485" E	147.73
4805	JA_Z4_AJ_10	23° 58' 59.870" N	86° 51' 35.485" E	146.04
4806	JA_Z4_AJ_10	23° 58' 59.545" N	86° 51' 35.486" E	144.35
4807	JA_Z4_AJ_10	23° 58' 59.219" N	86° 51' 35.486" E	143.67
4808	JA_Z4_AJ_10	23° 58' 58.894" N	86° 51' 35.486" E	143.48
4809	JA_Z4_AJ_10	23° 58' 58.569" N	86° 51' 35.487" E	143.29
4810	JA_Z4_AJ_10	23° 58' 58.244" N	86° 51' 35.487" E	143.05
4811	JA_Z4_AJ_10	23° 58' 57.919" N	86° 51' 35.487" E	142.79
4812	JA_Z4_AJ_10	23° 58' 57.594" N	86° 51' 35.488" E	142.53
4813	JA_Z4_AJ_10	23° 58' 57.268" N	86° 51' 35.488" E	142.17
4814	JA_Z4_AJ_10	23° 58' 56.943" N	86° 51' 35.488" E	141.71
4815	JA_Z4_AJ_10	23° 58' 56.618" N	86° 51' 35.489" E	141.25
4816	JA_Z4_AJ_10	23° 58' 56.293" N	86° 51' 35.489" E	141.15
4817	JA_Z4_AJ_10	23° 59' 2.146" N	86° 51' 35.837" E	149.40
4818	JA_Z4_AJ_10	23° 59' 1.821" N	86° 51' 35.837" E	150.96
4819	JA_Z4_AJ_10	23° 59' 1.496" N	86° 51' 35.837" E	152.52
4820	JA_Z4_AJ_10	23° 59' 1.171" N	86° 51' 35.838" E	151.80
4821	JA_Z4_AJ_10	23° 59' 0.845" N	86° 51' 35.838" E	150.60
4822	JA_Z4_AJ_10	23° 59' 0.520" N	86° 51' 35.839" E	149.41
4823	JA_Z4_AJ_10	23° 59' 0.195" N	86° 51' 35.839" E	148.15
4824	JA_Z4_AJ_10	23° 58' 59.870" N	86° 51' 35.839" E	146.86
4825	JA_Z4_AJ_10	23° 58' 59.545" N	86° 51' 35.840" E	145.58
4826	JA_Z4_AJ_10	23° 58' 59.220" N	86° 51' 35.840" E	145.13
4827	JA_Z4_AJ_10	23° 58' 58.895" N	86° 51' 35.840" E	145.08
4828	JA_Z4_AJ_10	23° 58' 58.569" N	86° 51' 35.841" E	145.02
4829	JA_Z4_AJ_10	23° 58' 58.244" N	86° 51' 35.841" E	144.61
4830	JA_Z4_AJ_10	23° 58' 57.919" N	86° 51' 35.841" E	143.96
4831	JA_Z4_AJ_10	23° 58' 57.594" N	86° 51' 35.842" E	143.31
4832	JA_Z4_AJ_10	23° 58' 57.269" N	86° 51' 35.842" E	143.00
4833	JA_Z4_AJ_10	23° 58' 56.944" N	86° 51' 35.842" E	143.00
4834	JA_Z4_AJ_10	23° 59' 2.797" N	86° 51' 36.190" E	146.57
4835	JA_Z4_AJ_10	23° 59' 2.472" N	86° 51' 36.190" E	147.87
4836	JA_Z4_AJ_10	23° 59' 2.146" N	86° 51' 36.191" E	148.99
4837	JA_Z4_AJ_10	23° 59' 1.821" N	86° 51' 36.191" E	150.08
4838	JA_Z4_AJ_10	23° 59' 1.496" N	86° 51' 36.191" E	151.18
4839	JA_Z4_AJ_10	23° 59' 1.171" N	86° 51' 36.192" E	150.96
4840	JA_Z4_AJ_10	23° 59' 0.846" N	86° 51' 36.192" E	150.45
4841	JA_Z4_AJ_10	23° 59' 0.521" N	86° 51' 36.192" E	149.94
4842	JA_Z4_AJ_10	23° 59' 0.195" N	86° 51' 36.193" E	148.94
4843	JA_Z4_AJ_10	23° 58' 59.870" N	86° 51' 36.193" E	147.77
4844	JA_Z4_AJ_10	23° 58' 59.545" N	86° 51' 36.193" E	146.61
4845	JA_Z4_AJ_10	23° 58' 59.220" N	86° 51' 36.194" E	145.96
4846	JA_Z4_AJ_10	23° 58' 58.895" N	86° 51' 36.194" E	145.59
4847	JA_Z4_AJ_10	23° 58' 58.570" N	86° 51' 36.195" E	145.10
4848	JA_Z4_AJ_10	23° 58' 58.245" N	86° 51' 36.195" E	144.61
4849	JA_Z4_AJ_10	23° 58' 57.919" N	86° 51' 36.195" E	143.96
4850	JA_Z4_AJ_10	23° 59' 3.122" N	86° 51' 36.543" E	145.27
4851	JA_Z4_AJ_10	23° 59' 2.797" N	86° 51' 36.544" E	146.57
4852	JA_Z4_AJ_10	23° 59' 2.472" N	86° 51' 36.544" E	147.87
4853	JA_Z4_AJ_10	23° 59' 2.147" N	86° 51' 36.545" E	148.57
4854	JA_Z4_AJ_10	23° 59' 1.822" N	86° 51' 36.545" E	149.21
4855	JA_Z4_AJ_10	23° 59' 1.496" N	86° 51' 36.545" E	149.85
4856	JA_Z4_AJ_10	23° 59' 1.171" N	86° 51' 36.546" E	150.11
4857	JA_Z4_AJ_10	23° 59' 0.846" N	86° 51' 36.546" E	150.29
4858	JA_Z4_AJ_10	23° 59' 0.521" N	86° 51' 36.546" E	150.48
4859	JA_Z4_AJ_10	23° 59' 0.196" N	86° 51' 36.547" E	149.74
4860	JA_Z4_AJ_10	23° 58' 59.871" N	86° 51' 36.547" E	148.68
4861	JA_Z4_AJ_10	23° 58' 59.545" N	86° 51' 36.547" E	147.63
4862	JA_Z4_AJ_10	23° 58' 59.220" N	86° 51' 36.548" E	146.79
4863	JA_Z4_AJ_10	23° 58' 58.895" N	86° 51' 36.548" E	146.04
4864	JA_Z4_AJ_10	23° 58' 58.570" N	86° 51' 36.548" E	145.30
4865	JA_Z4_AJ_10	23° 59' 3.773" N	86° 51' 36.897" E	143.41
4866	JA_Z4_AJ_10	23° 59' 3.448" N	86° 51' 36.897" E	144.09
4867	JA_Z4_AJ_10	23° 59' 3.123" N	86° 51' 36.897" E	145.34
4868	JA_Z4_AJ_10	23° 59' 2.797" N	86° 51' 36.898" E	146.60
4869	JA_Z4_AJ_10	23° 59' 2.472" N	86° 51' 36.898" E	147.87
4870	JA_Z4_AJ_10	23° 59' 2.147" N	86° 51' 36.898" E	148.26
4871	JA_Z4_AJ_10	23° 59' 1.822" N	86° 51' 36.899" E	148.55
4872	JA_Z4_AJ_10	23° 59' 1.497" N	86° 51' 36.899" E	148.83
4873	JA_Z4_AJ_10	23° 59' 1.172" N	86° 51' 36.900" E	149.45
4874	JA_Z4_AJ_10	23° 59' 0.846" N	86° 51' 36.900" E	150.14
4875	JA_Z4_AJ_10	23° 59' 0.521" N	86° 51' 36.900" E	150.82

जिला खनन पदाधिकारी

TABLE REPRESENTING ELEVATION (in m) WITH RESPECT TO 10m X 10m GRID WITHIN POTENTIAL SAND GHATS IN JAMTARA DISTRICT OF JHARKHAND STATE

11376	JA_Z7_AJ_25	23° 50' 25.671" N	87° 2' 15.184" E	45.85
11377	JA_Z7_AJ_25	23° 50' 25.346" N	87° 2' 15.184" E	45.79
11378	JA_Z7_AJ_25	23° 50' 25.021" N	87° 2' 15.184" E	45.60
11379	JA_Z7_AJ_25	23° 50' 24.695" N	87° 2' 15.184" E	45.42
11380	JA_Z7_AJ_25	23° 50' 28.597" N	87° 2' 15.538" E	45.42
11381	JA_Z7_AJ_25	23° 50' 28.272" N	87° 2' 15.538" E	45.49
11382	JA_Z7_AJ_25	23° 50' 27.947" N	87° 2' 15.538" E	45.67
11383	JA_Z7_AJ_25	23° 50' 27.622" N	87° 2' 15.538" E	45.84
11384	JA_Z7_AJ_25	23° 50' 27.297" N	87° 2' 15.538" E	45.82
11385	JA_Z7_AJ_25	23° 50' 26.971" N	87° 2' 15.538" E	45.88
11386	JA_Z7_AJ_25	23° 50' 26.646" N	87° 2' 15.538" E	45.77
11387	JA_Z7_AJ_25	23° 50' 26.321" N	87° 2' 15.538" E	45.87
11388	JA_Z7_AJ_25	23° 50' 25.996" N	87° 2' 15.538" E	45.87
11389	JA_Z7_AJ_25	23° 50' 25.671" N	87° 2' 15.538" E	45.89
11390	JA_Z7_AJ_25	23° 50' 25.346" N	87° 2' 15.537" E	45.85
11391	JA_Z7_AJ_25	23° 50' 25.020" N	87° 2' 15.537" E	45.70
11392	JA_Z7_AJ_25	23° 50' 24.695" N	87° 2' 15.537" E	45.49
11393	JA_Z7_AJ_25	23° 50' 24.370" N	87° 2' 15.537" E	45.02
11394	JA_Z7_AJ_25	23° 50' 28.597" N	87° 2' 15.892" E	45.40
11395	JA_Z7_AJ_25	23° 50' 28.272" N	87° 2' 15.892" E	45.53
11396	JA_Z7_AJ_25	23° 50' 27.947" N	87° 2' 15.892" E	45.56
11397	JA_Z7_AJ_25	23° 50' 27.622" N	87° 2' 15.892" E	45.82
11398	JA_Z7_AJ_25	23° 50' 27.297" N	87° 2' 15.892" E	45.82
11399	JA_Z7_AJ_25	23° 50' 26.971" N	87° 2' 15.891" E	45.88
11400	JA_Z7_AJ_25	23° 50' 26.646" N	87° 2' 15.891" E	45.76
11401	JA_Z7_AJ_25	23° 50' 26.321" N	87° 2' 15.891" E	45.79
11402	JA_Z7_AJ_25	23° 50' 25.996" N	87° 2' 15.891" E	45.84
11403	JA_Z7_AJ_25	23° 50' 25.671" N	87° 2' 15.891" E	45.91
11404	JA_Z7_AJ_25	23° 50' 25.346" N	87° 2' 15.891" E	45.87
11405	JA_Z7_AJ_25	23° 50' 25.020" N	87° 2' 15.891" E	45.81
11406	JA_Z7_AJ_25	23° 50' 24.695" N	87° 2' 15.891" E	45.62
11407	JA_Z7_AJ_25	23° 50' 24.370" N	87° 2' 15.891" E	45.20
11408	JA_Z7_AJ_25	23° 50' 28.272" N	87° 2' 16.245" E	45.49
11409	JA_Z7_AJ_25	23° 50' 27.947" N	87° 2' 16.245" E	45.53
11410	JA_Z7_AJ_25	23° 50' 27.622" N	87° 2' 16.245" E	45.70
11411	JA_Z7_AJ_25	23° 50' 27.296" N	87° 2' 16.245" E	45.80
11412	JA_Z7_AJ_25	23° 50' 26.971" N	87° 2' 16.245" E	45.86
11413	JA_Z7_AJ_25	23° 50' 26.646" N	87° 2' 16.245" E	45.76
11414	JA_Z7_AJ_25	23° 50' 26.321" N	87° 2' 16.245" E	45.83
11415	JA_Z7_AJ_25	23° 50' 25.996" N	87° 2' 16.245" E	45.91
11416	JA_Z7_AJ_25	23° 50' 25.671" N	87° 2' 16.245" E	45.88
11417	JA_Z7_AJ_25	23° 50' 25.345" N	87° 2' 16.245" E	45.87
11418	JA_Z7_AJ_25	23° 50' 25.020" N	87° 2' 16.244" E	45.83
11419	JA_Z7_AJ_25	23° 50' 24.695" N	87° 2' 16.244" E	45.73
11420	JA_Z7_AJ_25	23° 50' 24.370" N	87° 2' 16.244" E	45.42
11421	JA_Z7_AJ_25	23° 50' 24.045" N	87° 2' 16.244" E	44.99
11422	JA_Z7_AJ_25	23° 50' 28.272" N	87° 2' 16.599" E	45.16
11423	JA_Z7_AJ_25	23° 50' 27.947" N	87° 2' 16.599" E	45.30
11424	JA_Z7_AJ_25	23° 50' 27.622" N	87° 2' 16.599" E	45.67
11425	JA_Z7_AJ_25	23° 50' 27.296" N	87° 2' 16.599" E	45.73
11426	JA_Z7_AJ_25	23° 50' 26.971" N	87° 2' 16.598" E	45.90
11427	JA_Z7_AJ_25	23° 50' 26.646" N	87° 2' 16.598" E	45.74
11428	JA_Z7_AJ_25	23° 50' 26.321" N	87° 2' 16.598" E	45.84
11429	JA_Z7_AJ_25	23° 50' 25.996" N	87° 2' 16.598" E	45.88
11430	JA_Z7_AJ_25	23° 50' 25.671" N	87° 2' 16.598" E	45.81
11431	JA_Z7_AJ_25	23° 50' 25.345" N	87° 2' 16.598" E	45.85
11432	JA_Z7_AJ_25	23° 50' 25.020" N	87° 2' 16.598" E	45.88
11433	JA_Z7_AJ_25	23° 50' 24.695" N	87° 2' 16.598" E	45.69
11434	JA_Z7_AJ_25	23° 50' 24.370" N	87° 2' 16.598" E	45.69
11435	JA_Z7_AJ_25	23° 50' 24.045" N	87° 2' 16.598" E	45.18
11436	JA_Z7_AJ_25	23° 50' 27.947" N	87° 2' 16.952" E	45.27
11437	JA_Z7_AJ_25	23° 50' 27.621" N	87° 2' 16.952" E	45.35
11438	JA_Z7_AJ_25	23° 50' 27.296" N	87° 2' 16.952" E	45.42
11439	JA_Z7_AJ_25	23° 50' 26.971" N	87° 2' 16.952" E	45.84
11440	JA_Z7_AJ_25	23° 50' 26.646" N	87° 2' 16.952" E	45.69
11441	JA_Z7_AJ_25	23° 50' 26.321" N	87° 2' 16.952" E	45.83
11442	JA_Z7_AJ_25	23° 50' 25.996" N	87° 2' 16.952" E	45.91
11443	JA_Z7_AJ_25	23° 50' 25.670" N	87° 2' 16.952" E	45.89
11444	JA_Z7_AJ_25	23° 50' 25.345" N	87° 2' 16.952" E	45.86
11445	JA_Z7_AJ_25	23° 50' 25.020" N	87° 2' 16.951" E	45.83
11446	JA_Z7_AJ_25	23° 50' 24.695" N	87° 2' 16.951" E	45.72
11447	JA_Z7_AJ_25	23° 50' 24.370" N	87° 2' 16.951" E	45.73
11448	JA_Z7_AJ_25	23° 50' 24.045" N	87° 2' 16.951" E	45.46
11449	JA_Z7_AJ_25	23° 50' 23.719" N	87° 2' 16.951" E	45.00
11450	JA_Z7_AJ_25	23° 50' 27.621" N	87° 2' 17.306" E	45.35
11451	JA_Z7_AJ_25	23° 50' 27.296" N	87° 2' 17.306" E	45.36
11452	JA_Z7_AJ_25	23° 50' 26.971" N	87° 2' 17.306" E	45.41
11453	JA_Z7_AJ_25	23° 50' 26.646" N	87° 2' 17.305" E	45.67
11454	JA_Z7_AJ_25	23° 50' 26.321" N	87° 2' 17.305" E	45.76
11455	JA_Z7_AJ_25	23° 50' 25.996" N	87° 2' 17.305" E	45.87
11456	JA_Z7_AJ_25	23° 50' 25.670" N	87° 2' 17.305" E	45.95
11457	JA_Z7_AJ_25	23° 50' 25.345" N	87° 2' 17.305" E	45.91
11458	JA_Z7_AJ_25	23° 50' 25.020" N	87° 2' 17.305" E	45.75
11459	JA_Z7_AJ_25	23° 50' 24.695" N	87° 2' 17.305" E	45.76
11460	JA_Z7_AJ_25	23° 50' 24.370" N	87° 2' 17.305" E	45.79
11461	JA_Z7_AJ_25	23° 50' 24.044" N	87° 2' 17.305" E	45.68
11462	JA_Z7_AJ_25	23° 50' 23.719" N	87° 2' 17.305" E	45.13
11463	JA_Z7_AJ_25	23° 50' 27.621" N	87° 2' 17.659" E	45.46
11464	JA_Z7_AJ_25	23° 50' 27.296" N	87° 2' 17.659" E	45.37
11465	JA_Z7_AJ_25	23° 50' 26.971" N	87° 2' 17.659" E	45.41
11466	JA_Z7_AJ_25	23° 50' 26.646" N	87° 2' 17.659" E	45.27
11467	JA_Z7_AJ_25	23° 50' 26.321" N	87° 2' 17.659" E	45.70
11468	JA_Z7_AJ_25	23° 50' 25.995" N	87° 2' 17.659" E	45.82
11469	JA_Z7_AJ_25	23° 50' 25.670" N	87° 2' 17.659" E	45.79
11470	JA_Z7_AJ_25	23° 50' 25.345" N	87° 2' 17.659" E	45.87
11471	JA_Z7_AJ_25	23° 50' 25.020" N	87° 2' 17.658" E	45.60
11472	JA_Z7_AJ_25	23° 50' 24.695" N	87° 2' 17.658" E	45.75
11473	JA_Z7_AJ_25	23° 50' 24.370" N	87° 2' 17.658" E	45.75
11474	JA_Z7_AJ_25	23° 50' 24.044" N	87° 2' 17.658" E	45.83
11475	JA_Z7_AJ_25	23° 50' 23.719" N	87° 2' 17.658" E	45.66
11476	JA_Z7_AJ_25	23° 50' 23.394" N	87° 2' 17.658" E	44.67
11477	JA_Z7_AJ_25	23° 50' 27.296" N	87° 2' 18.013" E	45.48
11478	JA_Z7_AJ_25	23° 50' 26.971" N	87° 2' 18.013" E	45.40
11479	JA_Z7_AJ_25	23° 50' 26.646" N	87° 2' 18.012" E	45.42
11480	JA_Z7_AJ_25	23° 50' 26.320" N	87° 2' 18.012" E	45.22
11481	JA_Z7_AJ_25	23° 50' 25.995" N	87° 2' 18.012" E	45.30
11482	JA_Z7_AJ_25	23° 50' 25.670" N	87° 2' 18.012" E	45.78
11483	JA_Z7_AJ_25	23° 50' 25.345" N	87° 2' 18.012" E	45.61
11484	JA_Z7_AJ_25	23° 50' 25.020" N	87° 2' 18.012" E	45.57
11485	JA_Z7_AJ_25	23° 50' 24.695" N	87° 2' 18.012" E	45.86
11486	JA_Z7_AJ_25	23° 50' 24.369" N	87° 2' 18.012" E	45.71
11487	JA_Z7_AJ_25	23° 50' 24.044" N	87° 2' 18.012" E	45.89
11488	JA_Z7_AJ_25	23° 50' 23.719" N	87° 2' 18.012" E	45.88
11489	JA_Z7_AJ_25	23° 50' 23.394" N	87° 2' 18.011" E	45.42
11490	JA_Z7_AJ_25	23° 50' 26.971" N	87° 2' 18.366" E	45.52
11491	JA_Z7_AJ_25	23° 50' 26.646" N	87° 2' 18.366" E	45.44
11492	JA_Z7_AJ_25	23° 50' 26.320" N	87° 2' 18.366" E	45.39
11493	JA_Z7_AJ_25	23° 50' 25.995" N	87° 2' 18.366" E	45.31
11494	JA_Z7_AJ_25	23° 50' 25.670" N	87° 2' 18.366" E	45.35
11495	JA_Z7_AJ_25	23° 50' 25.345" N	87° 2' 18.366" E	45.53
11496	JA_Z7_AJ_25	23° 50' 25.020" N	87° 2' 18.365" E	45.61
11497	JA_Z7_AJ_25	23° 50' 24.695" N	87° 2' 18.365" E	45.72
11498	JA_Z7_AJ_25	23° 50' 24.369" N	87° 2' 18.365" E	45.65
11499	JA_Z7_AJ_25	23° 50' 24.044" N	87° 2' 18.365" E	45.94
11500	JA_Z7_AJ_25	23° 50' 23.719" N	87° 2' 18.365" E	46.00
11501	JA_Z7_AJ_25	23° 50' 23.394" N	87° 2' 18.365" E	45.91
11502	JA_Z7_AJ_25	23° 50' 23.069" N	87° 2' 18.365" E	44.91
11503	JA_Z7_AJ_25	23° 50' 26.645" N	87° 2' 18.719" E	45.54
11504	JA_Z7_AJ_25	23° 50' 26.320" N	87° 2' 18.719" E	45.43
11505	JA_Z7_AJ_25	23° 50' 25.995" N	87° 2' 18.719" E	45.40
11506	JA_Z7_AJ_25	23° 50' 25.670" N	87° 2' 18.719" E	45.29
11507	JA_Z7_AJ_25	23° 50' 25.345" N	87° 2' 18.719" E	45.50
11508	JA_Z7_AJ_25	23° 50' 25.020" N	87° 2' 18.719" E	45.70
11509	JA_Z7_AJ_25	23° 50' 24.694" N	87° 2' 18.719" E	45.72
11510	JA_Z7_AJ_25	23° 50' 24.369" N	87° 2' 18.719" E	45.67
11511	JA_Z7_AJ_25	23° 50' 24.044" N	87° 2' 18.719" E	45.96
11512	JA_Z7_AJ_25	23° 50' 23.719" N	87° 2' 18.719" E	45.99
11513	JA_Z7_AJ_25	23° 50' 23.394" N	87° 2' 18.718" E	45.93
11514	JA_Z7_AJ_25	23° 50' 23.069" N	87° 2' 18.718" E	45.88
11515	JA_Z7_AJ_25	23° 50' 26.320" N	87° 2' 19.073" E	45.58
11516	JA_Z7_AJ_25	23° 50' 25.995" N	87° 2' 19.073" E	45.55
11517	JA_Z7_AJ_25	23° 50' 25.670" N	87° 2' 19.073" E	45.44
11518	JA_Z7_AJ_25	23° 50' 25.345" N	87° 2' 19.073" E	45.11
11519	JA_Z7_AJ_25	23° 50' 25.020" N	87° 2' 19.072" E	45.56
11520	JA_Z7_AJ_25	23° 50' 24.694" N	87° 2' 19.072" E	45.53
11521	JA_Z7_AJ_25	23° 50' 24.369" N	87° 2' 19.072" E	45.66
11522	JA_Z7_AJ_25	23° 50' 24.044" N	87° 2' 19.072" E	45.87
11523	JA_Z7_AJ_25	23° 50' 23.719" N	87° 2' 19.072" E	46.08
11524	JA_Z7_AJ_25	23° 50' 23.394" N	87° 2' 19.072" E	45.95
11525	JA_Z7_AJ_25	23° 50' 23.069" N	87° 2' 19.072" E	45.94
11526	JA_Z7_AJ_25	23° 50' 22.743" N	87° 2' 19.072" E	45.79
11527	JA_Z7_AJ_25	23° 50' 25.995" N	87° 2' 19.426" E	45.52
11528	JA_Z7_AJ_25	23° 50' 25.670" N	87° 2' 19.426" E	45.52
11529	JA_Z7_AJ_25	23° 50' 25.345" N	87° 2' 19.426" E	45.45
11530	JA_Z7_AJ_25	23° 50' 25.019" N	87° 2' 19.426" E	45.18
11531	JA_Z7_AJ_25	23° 50' 24.694" N	87° 2' 19.426" E	45.50
11532	JA_Z7_AJ_25	23° 50' 24.369" N	87° 2' 19.426" E	45.43
11533	JA_Z7_AJ_25	23° 50' 24.044" N	87° 2' 19.426" E	45.50
11534	JA_Z7_AJ_25	23° 50' 23.719" N	87° 2' 19.426" E	45.99
11535	JA_Z7_AJ_25	23° 50' 23.394" N	87° 2' 19.426" E	45.96
11536	JA_Z7_AJ_25	23° 50' 23.068" N	87° 2' 19.425" E	45.93
11537	JA_Z7_AJ_25	23° 50' 22.743" N	87° 2' 19.425" E	45.82
11538	JA_Z7_AJ_25	23° 50' 25.670" N	87° 2' 19.780" E	45.54
11539	JA_Z7_AJ_25	23° 50' 25.345" N	87° 2' 19.780" E	45.44
11540	JA_Z7_AJ_25	23° 50' 25.019" N	87° 2' 19.779" E	45.37
11541	JA_Z7_AJ_25	23° 50' 24.694" N	87° 2' 19.779" E	45.35
11542	JA_Z7_AJ_25	23° 50' 24.369" N	87° 2' 19.779" E	45.32
11543	JA_Z7_AJ_25	23° 50' 24.044" N	87° 2' 19.779" E	45.31
11544	JA_Z7_AJ_25	23° 50' 23.719" N	87° 2' 19.779" E	45.11
11545	JA_Z7_AJ_25	23° 50' 23.394" N	87° 2' 19.779" E	45.42
11546	JA_Z7_AJ_25	23° 50' 23.068" N	87° 2' 19.779" E	45.83
11547	JA_Z7_AJ_25	23° 50' 22.743" N	87° 2' 19.779" E	45.73
11548	JA_Z7_AJ_25	23° 50' 22.418" N	87° 2' 19.779" E	45.75
11549	JA_Z7_AJ_25	23° 50' 25.344" N	87° 2' 20.133" E	45.55
11550	JA_Z7_AJ_25	23° 50' 25.019" N	87° 2' 20.133" E	45.49
11551	JA_Z7_AJ_25	23° 50' 24.694" N	87° 2' 20.133" E	45.34
11552	JA_Z7_AJ_25	23° 50' 24.369" N	87° 2' 20.133" E	45.41
11553	JA_Z7_AJ_25	23° 50' 24.044" N	87° 2' 20.133" E	45.38
11554	JA_Z7_AJ_25	23° 50' 23.719" N	87° 2' 20.133" E	45.36
11555	JA_Z7_AJ_25	23° 50' 23.393" N	87° 2' 20.133" E	45.21
11556	JA_Z7_AJ_25	23° 50' 23.068" N	87° 2' 20.132" E	45.69
11557	JA_Z7_AJ_25	23° 50' 22.743" N	87° 2' 20.132" E	45.75
11558	JA_Z7_AJ_25	23° 50' 22.418" N	87° 2' 20.132" E	45.66
11559	JA_Z7_AJ_25	23° 50' 25.019" N	87° 2' 20.487" E	45.60
11560	JA_Z7_AJ_25	23° 50' 24.694" N	87° 2' 20.486" E	45.43
11561	JA_Z7_AJ_25	23° 50' 24.369" N	87° 2' 20.486" E	45.33
11562	JA_Z7_AJ_25	23° 50' 24.044" N	87° 2' 20.486" E	45.29
11563	JA_Z7_AJ_25	23° 50' 23.719" N	87° 2' 20.486" E	45.37
11564	JA_Z7_AJ_25	23° 50' 23.393" N	87° 2' 20.486" E	45.30
11565	JA_Z7_AJ_25	23° 50' 23.068" N	87° 2' 20.486" E	45.23
11566	JA_Z7_AJ_25	23° 50' 22.743" N	87° 2' 20.486" E	45.64
11567	JA_Z7_AJ_25	23° 50' 22.418" N	87° 2' 20.486" E	45.74
11568	JA_Z7_AJ_25	23° 50' 22.093" N	87° 2' 20.486" E	45.70
11569	JA_Z7_AJ_25	23° 50' 24.694" N	87° 2' 20.840" E	45.63
11570	JA_Z7_AJ_25	23° 50' 24.369" N	87° 2' 20.840" E	45.51
11571	JA_Z7_AJ_25	23° 50' 24.044" N	87° 2' 20.840" E	45.40
11572	JA_Z7_AJ_25	23° 50' 23.718" N	87° 2' 20.840" E	45.36
11573	JA_Z7_AJ_25	23° 50' 23.393" N	87° 2' 20.840" E	45.18
11574	JA_Z7_AJ_25	23° 50' 23.068" N	87° 2' 20.839" E	45.22
11575	JA_Z7_AJ_25	23° 50' 22.743" N	87° 2' 20.839" E	45.32
11576	JA_Z7_AJ_25	23° 50' 22.418" N	87° 2' 20.839" E	45.68
11577	JA_Z7_AJ_25	23° 50' 22.093" N	87° 2' 20.839" E	45.69
11578	JA_Z7_AJ_25	23° 50' 24.044" N	87° 2' 21.193" E	45.54
11579	JA_Z7_AJ_25	23° 50' 23.718" N	87° 2' 21.193" E	45.50
11580	JA_Z7_AJ_25	23° 50' 23.393" N	87° 2' 21.193" E	45.23
11581	JA_Z7_AJ_25	23° 50' 23.068" N	87° 2' 21.193" E	45.22
11582	JA_Z7_AJ_25	23° 50' 22.743" N	87° 2' 21.193" E	45.29
11583	JA_Z7_AJ_25	23° 50' 22.418" N	87° 2' 21.193" E	45.32
11584	JA_Z7_AJ_25	23° 50' 22.092" N	87° 2' 21.193" E	45.29
11585	JA_Z7_AJ_25	23° 50' 21.767" N	87° 2' 21.193" E	45.64
11586	JA_Z7_AJ_25	23° 50' 23.718" N	87° 2' 21.547" E	45.58
11587	JA_Z7_AJ_25	23° 50' 23.393" N	87° 2' 21.547" E	45.33
11588	JA_Z7_AJ_25	23° 50' 23.068" N	87° 2' 21.546" E	45.27
11589	JA_Z7_AJ_25	23° 50' 22.743" N	87° 2' 21.546" E	45.22
11590	JA_Z7_AJ_25	23° 50' 22.418" N	87° 2' 21.546" E	45.41
11591	JA_Z7_AJ_25	23° 50' 22.092" N	87° 2' 21.546" E	45.35
11592	JA_Z7_AJ_25	23° 50' 21.767" N	87° 2' 21.546" E	45.33
11593	JA_Z7_AJ_25	23° 50' 23.393" N	87° 2' 21.900" E	45.49
11594	JA_Z7_AJ_25	23° 50' 23.068" N	87° 2' 21.900" E	45.36
11595	JA_Z7_AJ_25	23° 50' 22.743" N	87° 2' 21.900" E	45.34
11596	JA_Z7_AJ_25	23° 50' 22.417" N	87° 2' 21.900" E	45.23
11597	JA_Z7_AJ_25	23° 50' 22.092" N	87° 2' 21.900" E	45.36
11598	JA_Z7_AJ_25	23° 50' 21.767" N	87° 2' 21.900" E	45.30
11599	JA_Z7_AJ_25	23° 50' 21.442" N	87° 2' 21.899" E	45.30
11600	JA_Z7_AJ_25	23° 50' 23.068" N	87° 2' 22.253" E	45.46
11601	JA_Z7_AJ_25	23° 50' 22.743" N	87° 2' 22.253" E	45.37
11602	JA_Z7_AJ_25	23° 50' 22.417" N	87° 2' 22.253" E	45.41
11603	JA_Z7_AJ_25	23° 50' 22.092" N	87° 2' 22.253" E	45.39
11604	JA_Z7_AJ_25	23° 50' 21.767" N	87° 2' 22.253" E	45.43
11605	JA_Z7_AJ_25	23° 50' 21.442" N	87° 2' 22.253" E	45.33
11606	JA_Z7_AJ_25	23° 50' 22.742" N	87° 2' 22.607" E	45.53
11607	JA_Z7_AJ_25	23° 50' 22.417" N	87° 2' 22.607" E	45.37
11608	JA_Z7_AJ_25	23° 50' 22.092" N	87° 2' 22.607" E	45.40
11609	JA_Z7_AJ_25	23° 50' 21.767" N	87° 2' 22.607" E	45.46
11610	JA_Z7_AJ_25	23° 50' 21.442" N	87° 2' 22.606" E	45.43
11611	JA_Z7_AJ_25	23° 50' 21.117" N	87° 2' 22.606" E	45.32
11612	JA_Z7_AJ_25	23° 50' 22.417" N	87° 2' 22.960" E	45.50
11613	JA_Z7_AJ_25	23° 50' 22.092" N	87° 2' 22.960" E	45.39
11614	JA_Z7_AJ_25	23° 50' 21.767" N	87° 2' 22.960" E	45.41
11615	JA_Z7_AJ_25	23° 50' 21.442" N	87° 2' 22.960" E	45.39
11616	JA_Z7_AJ_25	23° 50' 21.117" N	87° 2' 22.960" E	45.31
11617	JA_Z7_AJ_25	23° 50' 22.092" N	87° 2' 23.314" E	45.52
11618	JA_Z7_AJ_25	23° 50' 21.767" N	87° 2' 23.314" E	45.47
11619	JA_Z7_AJ_25	23° 50' 21.442" N	87° 2' 23.313" E	45.44
11620	JA_Z7_AJ_25	23° 50' 21.116" N	87° 2' 23.313" E	45.39
11621	JA_Z7_AJ_25	23° 50' 20.791" N	87° 2' 23.313" E	45.28
11622	JA_Z7_AJ_25	23° 50' 21.767" N	87° 2' 23.667" E	45.52
11623	JA_Z7_AJ_25	23° 50' 21.442" N	87° 2' 23.667" E	45.53
11624	JA_Z7_AJ_25	23° 50' 21.116" N	87° 2' 23.667" E	45.46
11625	JA_Z7_AJ_25	23° 50' 20.791" N	87° 2' 23.667" E	45.46
11626	JA_Z7_AJ_25	23° 50' 21.441" N	87° 2' 24.021" E	45.54
11627	JA_Z7_AJ_25	23° 50' 21.116" N	87° 2' 24.020" E	45.54
11628	JA_Z7_AJ_23	23° 49' 30.050" N	87° 3' 12.430" E	44.50
11629	JA_Z7_AJ_23	23° 49' 31.025" N	87° 3' 12.784" E	44.59
11630	JA_Z7_AJ_23	23° 49' 30.700" N	87° 3' 12.784" E	44.59
11631	JA_Z7_AJ_23	23° 49' 30.375" N	87° 3' 12.783" E	44.51
11632	JA_Z7_AJ_23	23° 49' 30.050" N	87° 3' 12.783" E	44.60
11633	JA_Z7_AJ_23	23° 49' 29.725" N	87° 3' 12.783" E	44.60
11634	JA_Z7_AJ_23	23° 49' 31.676" N	87° 3' 13.137" E	44.67
11635	JA_Z7_AJ_23	23° 49' 31.350" N	87° 3' 13.137" E	44.64
11636	JA_Z7_AJ_23	23° 49' 31.025" N	87° 3' 13.137" E	44.58
11637	JA_Z7_AJ_23	23° 49' 30.700" N	87° 3' 13.137" E	44.59
11638	JA_Z7_AJ_23	23° 49' 30.375" N	87° 3' 13.137" E	44.60
11639	JA_Z7_AJ_23	23° 49' 30.050" N	87° 3' 13.137" E	44.53
11640	JA_Z7_AJ_23	23° 49' 29.725" N	87° 3' 13.137" E	44.64
11641	JA_Z7_AJ_23	23° 49' 29.399" N	87° 3' 13.136" E	44.68
11642	JA_Z7_AJ_23	23° 49' 32.326" N	87° 3' 13.491" E	44.49
11643	JA_Z7_AJ_23	23° 49' 32.001" N	87° 3' 13.491" E	44.57
11644	JA_Z7_AJ_23	23° 49' 31.675" N	87° 3' 13.491" E	44.62
11645	JA_Z7_AJ_23	23° 49' 31.350" N	87° 3' 13.491" E	44.67
11646	JA_Z7_AJ_23	23° 49' 31.025" N	87° 3' 13.491" E	44.63
11647	JA_Z7_AJ_23	23° 49' 30.700" N	87° 3' 13.490" E	44.63
11648	JA_Z7_AJ_23	23° 49' 30.375" N	87° 3' 13.490" E	44.52
11649	JA_Z7_AJ_23	23° 49' 30.050" N	87° 3' 13.490" E	44.59
11650	JA_Z7_AJ_23	23° 49' 29.724" N	87° 3' 13.490" E	44.57
11651	JA_Z7_AJ_23	23° 49' 29.399" N	87° 3' 13.490" E	44.59
11652	JA_Z7_AJ_23	23° 49' 29.074" N	87° 3' 13.490" E	44.63
11653	JA_Z7_AJ_23	23° 49' 32.976" N	87° 3' 13.845" E	44.58
11654	JA_Z7_AJ_23	23° 49' 32.651" N	87° 3' 13.845" E	44.51
11655	JA_Z7_AJ_23	23° 49' 32.326" N	87° 3' 13.845" E	44.53
11656	JA_Z7_AJ_23	23° 49' 32.001" N	87° 3' 13.844" E	44.55
11657	JA_Z7_AJ_23	23° 49' 31.675" N	87° 3' 13.844" E	44.60
11658	JA_Z7_AJ_23	23° 49' 31.350" N	87° 3' 13.844" E	44.63
11659	JA_Z7_AJ_23	23° 49' 31.025" N	87° 3' 13.844" E	44.62
11660	JA_Z7_AJ_23	23° 49' 30.700" N	87° 3' 13.844" E	44.63
11661	JA_Z7_AJ_23	23° 49' 30.375" N	87° 3' 13.844" E	44.53
11662	JA_Z7_AJ_23	23° 49' 30.049" N	87° 3' 13.844" E	44.54
11663	JA_Z7_AJ_23	23° 49' 29.724" N	87° 3' 13.844" E	44.49
11664	JA_Z7_AJ_23	23° 49' 29.399" N	87° 3' 13.843" E	44.44
11665	JA_Z7_AJ_23	23° 49' 29.074" N	87° 3' 13.843" E	44.47
11666	JA_Z7_AJ_23	23° 49' 33.626" N	87° 3' 14.199" E	44.57
11667	JA_Z7_AJ_23	23° 49' 33.301" N	87° 3' 14.198" E	44.64
11668	JA_Z7_AJ_23	23° 49' 32.976" N	87° 3' 14.198" E	44.58
11669	JA_Z7_AJ_23	23° 49' 32.651" N	87° 3' 14.198" E	44.55
11670	JA_Z7_AJ_23	23° 49' 32.326" N	87° 3' 14.198" E	44.58
11671	JA_Z7_AJ_23	23° 49' 32.000" N	87° 3' 14.198" E	44.57
11672	JA_Z7_AJ_23	23° 49' 31.675" N	87° 3' 14.198" E	44.55
11673	JA_Z7_AJ_23	23° 49' 31.350" N	87° 3' 14.198" E	44.59
11674	JA_Z7_AJ_23	23° 49' 31.025" N	87° 3' 14.198" E	44.61
11675	JA_Z7_AJ_23	23° 49' 30.700" N	87° 3' 14.197" E	44.63
11676	JA_Z7_AJ_23	23° 49' 30.375" N	87° 3' 14.197" E	44.55
11677	JA_Z7_AJ_23	23° 49' 30.049" N	87° 3' 14.197" E	44.50
11678	JA_Z7_AJ_23	23° 49' 29.724" N	87° 3' 14.197" E	44.52
11679	JA_Z7_AJ_23	23° 49' 29.399" N	87° 3' 14.197" E	44.47
11680	JA_Z7_AJ_23	23° 49' 29.074" N	87° 3' 14.197" E	44.44
11681	JA_Z7_AJ_23	23° 49' 28.749" N	87° 3' 14.197" E	44.49
11682	JA_Z7_AJ_23	23° 49' 34.276" N	87° 3' 14.552" E	44.59
11683	JA_Z7_AJ_23	23° 49' 33.951" N	87° 3' 14.552" E	44.63
11684	JA_Z7_AJ_23	23° 49' 33.626" N	87° 3' 14.552" E	44.64
11685	JA_Z7_AJ_23	23° 49' 33.301" N	87° 3' 14.552" E	44.63
11686	JA_Z7_AJ_23	23° 49' 32.976" N	87° 3' 14.552" E	44.59
11687	JA_Z7_AJ_23	23° 49' 32.651" N	87° 3' 14.552" E	44.58
11688	JA_Z7_AJ_23	23° 49' 32.325" N	87° 3' 14.552" E	44.53
11689	JA_Z7_AJ_23	23° 49' 32.000" N	87° 3' 14.551" E	44.53
11690	JA_Z7_AJ_23	23° 49' 31.675" N	87° 3' 14.551" E	44.56
11691	JA_Z7_AJ_23	23° 49' 31.350" N	87° 3' 14.551" E	44.61
11692	JA_Z7_AJ_23	23° 49' 31.025" N	87° 3' 14.551" E	44.57
11693	JA_Z7_AJ_23	23° 49' 30.700" N	87° 3' 14.551" E	44.59
11694	JA_Z7_AJ_23	23° 49' 30.374" N	87° 3' 14.551" E	44.55
11695	JA_Z7_AJ_23	23° 49' 30.049" N	87° 3' 14.551" E	44.54
11696	JA_Z7_AJ_23	23° 49' 29.724" N	87° 3' 14.550" E	44.52
11697	JA_Z7_AJ_23	23° 49' 29.399" N	87° 3' 14.550" E	44.50
11698	JA_Z7_AJ_23	23° 49' 29.074" N	87° 3' 14.550" E	44.58
11699	JA_Z7_AJ_23	23° 49' 28.749" N	87° 3' 14.550" E	44.60
11700	JA_Z7_AJ_23	23° 49' 28.423" N	87° 3' 14.550" E	44.53
11701	JA_Z7_AJ_23	23° 49' 34.927" N	87° 3' 14.906" E	44.39
11702	JA_Z7_AJ_23	23° 49' 34.602" N	87° 3' 14.906" E	44.43
11703	JA_Z7_AJ_23	23° 49' 34.276" N	87° 3' 14.906" E	44.54
11704	JA_Z7_AJ_23	23° 49' 33.951" N	87° 3' 14.906" E	44.59
11705	JA_Z7_AJ_23	23° 49' 33.626" N	87° 3' 14.906" E	44.65
11706	JA_Z7_AJ_23	23° 49' 33.301" N	87° 3' 14.905" E	44.65
11707	JA_Z7_AJ_23	23° 49' 32.976" N	87° 3' 14.905" E	44.63
11708	JA_Z7_AJ_23	23° 49' 32.650" N	87° 3' 14.905" E	44.61
11709	JA_Z7_AJ_23	23° 49' 32.325" N	87° 3' 14.905" E	44.50
11710	JA_Z7_AJ_23	23° 49' 32.000" N	87° 3' 14.905" E	44.56
11711	JA_Z7_AJ_23	23° 49' 31.675" N	87° 3' 14.905" E	44.58
11712	JA_Z7_AJ_23	23° 49' 31.350" N	87° 3' 14.905" E	44.56
11713	JA_Z7_AJ_23	23° 49' 31.025" N	87° 3' 14.904" E	44.58
11714	JA_Z7_AJ_23	23° 49' 30.699" N	87° 3' 14.904" E	44.61
11715	JA_Z7_AJ_23	23° 49' 30.374" N	87° 3' 14.904" E	44.63
11716	JA_Z7_AJ_23	23° 49' 30.049" N	87° 3' 14.904" E	44.61
11717	JA_Z7_AJ_23	23° 49' 29.724" N	87° 3' 14.904" E	44.55
11718	JA_Z7_AJ_23	23° 49' 29.399" N	87° 3' 14.904" E	44.57
11719	JA_Z7_AJ_23	23° 49' 29.074" N	87° 3' 14.904" E	44.57
11720	JA_Z7_AJ_23	23° 49' 28.748" N	87° 3' 14.904" E	44.61
11721	JA_Z7_AJ_23	23° 49' 28.423" N	87° 3' 14.903" E	44.75
11722	JA_Z7_AJ_23	23° 49' 28.098" N	87° 3' 14.903" E	44.66
11723	JA_Z7_AJ_23	23° 49' 35.577" N	87° 3' 15.260" E	44.36
11724	JA_Z7_AJ_23	23° 49' 35.252" N	87° 3' 15.260" E	44.45
11725	JA_Z7_AJ_23	23° 49' 34.927" N	87° 3' 15.260" E	44.37
11726	JA_Z7_AJ_23	23° 49' 34.601" N	87° 3' 15.259" E	44.40
11727	JA_Z7_AJ_23	23° 49' 34.276" N	87° 3' 15.259" E	44.47
11728	JA_Z7_AJ_23	23° 49' 33.951" N	87° 3' 15.259" E	44.54
11729	JA_Z7_AJ_23	23° 49' 33.626" N	87° 3' 15.259" E	44.61
11730	JA_Z7_AJ_23	23° 49' 33.301" N	87° 3' 15.259" E	44.57
11731	JA_Z7_AJ_23	23° 49' 32.976" N	87° 3' 15.259" E	44.58
11732	JA_Z7_AJ_23	23° 49' 32.650" N	87° 3' 15.259" E	44.61
11733	JA_Z7_AJ_23	23° 49' 32.325" N	87° 3' 15.258" E	44.49
11734	JA_Z7_AJ_23	23° 49' 32.000" N	87° 3' 15.258" E	44.55
11735	JA_Z7_AJ_23	23° 49' 31.675" N	87° 3' 15.258" E	44.53
11736	JA_Z7_AJ_23	23° 49' 31.350" N	87° 3' 15.258" E	44.52
11737	JA_Z7_AJ_23	23° 49' 31.025" N	87° 3' 15.258" E	44.57
11738	JA_Z7_AJ_23	23° 49' 30.699" N	87° 3' 15.258" E	44.60
11739	JA_Z7_AJ_23	23° 49' 30.374" N	87° 3' 15.258" E	44.66
11740	JA_Z7_AJ_23	23° 49' 30.049" N	87° 3' 15.258" E	44.62
11741	JA_Z7_AJ_23	23° 49' 29.724" N	87° 3' 15.257" E	44.58
11742	JA_Z7_AJ_23	23° 49' 29.399" N	87° 3' 15.257" E	44.51
11743	JA_Z7_AJ_23	23° 49' 29.073" N	87° 3' 15.257" E	44.57
11744	JA_Z7_AJ_23	23° 49' 28.748" N	87° 3' 15.257" E	44.59
11745	JA_Z7_AJ_23	23° 49' 28.423" N	87° 3' 15.257" E	44.54
11746	JA_Z7_AJ_23	23° 49' 28.098" N	87° 3' 15.257" E	44.55
11747	JA_Z7_AJ_23	23° 49' 27.773" N	87° 3' 15.257" E	44.55
11748	JA_Z7_AJ_23	23° 49' 36.227" N	87° 3' 15.614" E	44.00
11749	JA_Z7_AJ_23	23° 49' 35.902" N	87° 3' 15.613" E	44.17
11750	JA_Z7_AJ_23	23° 49' 35.577" N	87° 3' 15.613" E	44.29

TABLE REPRESENTING ELEVATION (in m) WITH RESPECT TO 10m X 10m GRID WITHIN POTENTIAL SAND GHATS IN JAMTARA DISTRICT OF JHARKHAND STATE

11751	JA_Z7_AJ_23	23° 49' 35.252" N	87° 3' 15.613" E	44.37
11752	JA_Z7_AJ_23	23° 49' 34.926" N	87° 3' 15.613" E	44.42
11753	JA_Z7_AJ_23	23° 49' 34.601" N	87° 3' 15.613" E	44.29
11754	JA_Z7_AJ_23	23° 49' 34.276" N	87° 3' 15.613" E	44.41
11755	JA_Z7_AJ_23	23° 49' 33.951" N	87° 3' 15.613" E	44.52
11756	JA_Z7_AJ_23	23° 49' 33.626" N	87° 3' 15.612" E	44.58
11757	JA_Z7_AJ_23	23° 49' 33.301" N	87° 3' 15.612" E	44.56
11758	JA_Z7_AJ_23	23° 49' 32.975" N	87° 3' 15.612" E	44.61
11759	JA_Z7_AJ_23	23° 49' 32.650" N	87° 3' 15.612" E	44.57
11760	JA_Z7_AJ_23	23° 49' 32.325" N	87° 3' 15.612" E	44.50
11761	JA_Z7_AJ_23	23° 49' 32.000" N	87° 3' 15.612" E	44.54
11762	JA_Z7_AJ_23	23° 49' 31.675" N	87° 3' 15.612" E	44.56
11763	JA_Z7_AJ_23	23° 49' 31.350" N	87° 3' 15.612" E	44.57
11764	JA_Z7_AJ_23	23° 49' 31.024" N	87° 3' 15.611" E	44.53
11765	JA_Z7_AJ_23	23° 49' 30.699" N	87° 3' 15.611" E	44.57
11766	JA_Z7_AJ_23	23° 49' 30.374" N	87° 3' 15.611" E	44.60
11767	JA_Z7_AJ_23	23° 49' 30.049" N	87° 3' 15.611" E	44.62
11768	JA_Z7_AJ_23	23° 49' 29.724" N	87° 3' 15.611" E	44.56
11769	JA_Z7_AJ_23	23° 49' 29.399" N	87° 3' 15.611" E	44.54
11770	JA_Z7_AJ_23	23° 49' 29.073" N	87° 3' 15.611" E	44.47
11771	JA_Z7_AJ_23	23° 49' 28.748" N	87° 3' 15.610" E	44.51
11772	JA_Z7_AJ_23	23° 49' 28.423" N	87° 3' 15.610" E	44.49
11773	JA_Z7_AJ_23	23° 49' 28.098" N	87° 3' 15.610" E	44.49
11774	JA_Z7_AJ_23	23° 49' 27.773" N	87° 3' 15.610" E	44.42
11775	JA_Z7_AJ_23	23° 49' 27.448" N	87° 3' 15.610" E	44.28
11776	JA_Z7_AJ_23	23° 49' 36.227" N	87° 3' 15.967" E	43.92
11777	JA_Z7_AJ_23	23° 49' 35.902" N	87° 3' 15.967" E	44.01
11778	JA_Z7_AJ_23	23° 49' 35.577" N	87° 3' 15.967" E	44.11
11779	JA_Z7_AJ_23	23° 49' 35.251" N	87° 3' 15.967" E	44.26
11780	JA_Z7_AJ_23	23° 49' 34.926" N	87° 3' 15.966" E	44.41
11781	JA_Z7_AJ_23	23° 49' 34.601" N	87° 3' 15.966" E	44.23
11782	JA_Z7_AJ_23	23° 49' 34.276" N	87° 3' 15.966" E	44.30
11783	JA_Z7_AJ_23	23° 49' 33.951" N	87° 3' 15.966" E	44.44
11784	JA_Z7_AJ_23	23° 49' 33.626" N	87° 3' 15.966" E	44.58
11785	JA_Z7_AJ_23	23° 49' 33.300" N	87° 3' 15.966" E	44.59
11786	JA_Z7_AJ_23	23° 49' 32.975" N	87° 3' 15.966" E	44.55
11787	JA_Z7_AJ_23	23° 49' 32.650" N	87° 3' 15.966" E	44.65
11788	JA_Z7_AJ_23	23° 49' 32.325" N	87° 3' 15.965" E	44.49
11789	JA_Z7_AJ_23	23° 49' 32.000" N	87° 3' 15.965" E	44.42
11790	JA_Z7_AJ_23	23° 49' 31.675" N	87° 3' 15.965" E	44.53
11791	JA_Z7_AJ_23	23° 49' 31.349" N	87° 3' 15.965" E	44.56
11792	JA_Z7_AJ_23	23° 49' 31.024" N	87° 3' 15.965" E	44.60
11793	JA_Z7_AJ_23	23° 49' 30.699" N	87° 3' 15.965" E	44.54
11794	JA_Z7_AJ_23	23° 49' 30.374" N	87° 3' 15.965" E	44.51
11795	JA_Z7_AJ_23	23° 49' 30.049" N	87° 3' 15.964" E	44.57
11796	JA_Z7_AJ_23	23° 49' 29.724" N	87° 3' 15.964" E	44.56
11797	JA_Z7_AJ_23	23° 49' 29.398" N	87° 3' 15.964" E	44.51
11798	JA_Z7_AJ_23	23° 49' 29.073" N	87° 3' 15.964" E	44.44
11799	JA_Z7_AJ_23	23° 49' 28.748" N	87° 3' 15.964" E	44.45
11800	JA_Z7_AJ_23	23° 49' 28.423" N	87° 3' 15.964" E	44.37
11801	JA_Z7_AJ_23	23° 49' 28.098" N	87° 3' 15.964" E	44.47
11802	JA_Z7_AJ_23	23° 49' 27.773" N	87° 3' 15.963" E	44.28
11803	JA_Z7_AJ_23	23° 49' 27.447" N	87° 3' 15.963" E	44.26
11804	JA_Z7_AJ_23	23° 49' 27.122" N	87° 3' 15.963" E	44.31
11805	JA_Z7_AJ_23	23° 49' 35.902" N	87° 3' 16.320" E	43.94
11806	JA_Z7_AJ_23	23° 49' 35.577" N	87° 3' 16.320" E	44.08
11807	JA_Z7_AJ_23	23° 49' 35.251" N	87° 3' 16.320" E	44.11
11808	JA_Z7_AJ_23	23° 49' 34.926" N	87° 3' 16.320" E	44.23
11809	JA_Z7_AJ_23	23° 49' 34.601" N	87° 3' 16.320" E	44.32
11810	JA_Z7_AJ_23	23° 49' 34.276" N	87° 3' 16.320" E	44.20
11811	JA_Z7_AJ_23	23° 49' 33.951" N	87° 3' 16.320" E	44.27
11812	JA_Z7_AJ_23	23° 49' 33.625" N	87° 3' 16.319" E	44.49
11813	JA_Z7_AJ_23	23° 49' 33.300" N	87° 3' 16.319" E	44.48
11814	JA_Z7_AJ_23	23° 49' 32.975" N	87° 3' 16.319" E	44.59
11815	JA_Z7_AJ_23	23° 49' 32.650" N	87° 3' 16.319" E	44.60
11816	JA_Z7_AJ_23	23° 49' 32.325" N	87° 3' 16.319" E	44.57
11817	JA_Z7_AJ_23	23° 49' 32.000" N	87° 3' 16.319" E	44.35
11818	JA_Z7_AJ_23	23° 49' 31.674" N	87° 3' 16.319" E	44.44
11819	JA_Z7_AJ_23	23° 49' 31.349" N	87° 3' 16.318" E	44.53
11820	JA_Z7_AJ_23	23° 49' 31.024" N	87° 3' 16.318" E	44.54
11821	JA_Z7_AJ_23	23° 49' 30.699" N	87° 3' 16.318" E	44.53
11822	JA_Z7_AJ_23	23° 49' 30.374" N	87° 3' 16.318" E	44.52
11823	JA_Z7_AJ_23	23° 49' 30.049" N	87° 3' 16.318" E	44.49
11824	JA_Z7_AJ_23	23° 49' 29.723" N	87° 3' 16.318" E	44.48
11825	JA_Z7_AJ_23	23° 49' 29.398" N	87° 3' 16.318" E	44.50
11826	JA_Z7_AJ_23	23° 49' 29.073" N	87° 3' 16.318" E	44.46
11827	JA_Z7_AJ_23	23° 49' 28.748" N	87° 3' 16.317" E	44.42
11828	JA_Z7_AJ_23	23° 49' 28.423" N	87° 3' 16.317" E	44.32
11829	JA_Z7_AJ_23	23° 49' 28.098" N	87° 3' 16.317" E	44.27
11830	JA_Z7_AJ_23	23° 49' 27.772" N	87° 3' 16.317" E	44.26
11831	JA_Z7_AJ_23	23° 49' 27.447" N	87° 3' 16.317" E	44.35
11832	JA_Z7_AJ_23	23° 49' 27.122" N	87° 3' 16.317" E	44.37
11833	JA_Z7_AJ_23	23° 49' 26.797" N	87° 3' 16.317" E	44.56
11834	JA_Z7_AJ_23	23° 49' 35.902" N	87° 3' 16.674" E	43.92
11835	JA_Z7_AJ_23	23° 49' 35.576" N	87° 3' 16.674" E	43.99
11836	JA_Z7_AJ_23	23° 49' 35.251" N	87° 3' 16.674" E	44.12
11837	JA_Z7_AJ_23	23° 49' 34.926" N	87° 3' 16.673" E	44.11
11838	JA_Z7_AJ_23	23° 49' 34.601" N	87° 3' 16.673" E	44.16
11839	JA_Z7_AJ_23	23° 49' 34.276" N	87° 3' 16.673" E	44.21
11840	JA_Z7_AJ_23	23° 49' 33.951" N	87° 3' 16.673" E	44.21
11841	JA_Z7_AJ_23	23° 49' 33.625" N	87° 3' 16.673" E	44.35
11842	JA_Z7_AJ_23	23° 49' 33.300" N	87° 3' 16.673" E	44.45
11843	JA_Z7_AJ_23	23° 49' 32.975" N	87° 3' 16.673" E	44.45
11844	JA_Z7_AJ_23	23° 49' 32.650" N	87° 3' 16.672" E	44.47
11845	JA_Z7_AJ_23	23° 49' 32.325" N	87° 3' 16.672" E	44.59
11846	JA_Z7_AJ_23	23° 49' 32.000" N	87° 3' 16.672" E	44.43
11847	JA_Z7_AJ_23	23° 49' 31.674" N	87° 3' 16.672" E	44.48
11848	JA_Z7_AJ_23	23° 49' 31.349" N	87° 3' 16.672" E	44.56
11849	JA_Z7_AJ_23	23° 49' 31.024" N	87° 3' 16.672" E	44.59
11850	JA_Z7_AJ_23	23° 49' 30.699" N	87° 3' 16.672" E	44.60
11851	JA_Z7_AJ_23	23° 49' 30.374" N	87° 3' 16.672" E	44.54
11852	JA_Z7_AJ_23	23° 49' 30.049" N	87° 3' 16.671" E	44.50
11853	JA_Z7_AJ_23	23° 49' 29.723" N	87° 3' 16.671" E	44.49
11854	JA_Z7_AJ_23	23° 49' 29.398" N	87° 3' 16.671" E	44.47
11855	JA_Z7_AJ_23	23° 49' 29.073" N	87° 3' 16.671" E	44.44
11856	JA_Z7_AJ_23	23° 49' 28.748" N	87° 3' 16.671" E	44.41
11857	JA_Z7_AJ_23	23° 49' 28.423" N	87° 3' 16.671" E	44.28
11858	JA_Z7_AJ_23	23° 49' 28.097" N	87° 3' 16.671" E	44.33
11859	JA_Z7_AJ_23	23° 49' 27.772" N	87° 3' 16.670" E	44.20
11860	JA_Z7_AJ_23	23° 49' 27.447" N	87° 3' 16.670" E	44.32
11861	JA_Z7_AJ_23	23° 49' 27.122" N	87° 3' 16.670" E	44.46
11862	JA_Z7_AJ_23	23° 49' 26.797" N	87° 3' 16.670" E	44.54
11863	JA_Z7_AJ_23	23° 49' 26.472" N	87° 3' 16.670" E	45.01
11864	JA_Z7_AJ_23	23° 49' 35.576" N	87° 3' 17.027" E	43.93
11865	JA_Z7_AJ_23	23° 49' 35.251" N	87° 3' 17.027" E	44.07
11866	JA_Z7_AJ_23	23° 49' 34.926" N	87° 3' 17.027" E	44.19
11867	JA_Z7_AJ_23	23° 49' 34.601" N	87° 3' 17.027" E	44.24
11868	JA_Z7_AJ_23	23° 49' 34.276" N	87° 3' 17.027" E	44.20
11869	JA_Z7_AJ_23	23° 49' 33.950" N	87° 3' 17.026" E	44.08
11870	JA_Z7_AJ_23	23° 49' 33.625" N	87° 3' 17.026" E	44.09
11871	JA_Z7_AJ_23	23° 49' 33.300" N	87° 3' 17.026" E	44.40
11872	JA_Z7_AJ_23	23° 49' 32.975" N	87° 3' 17.026" E	44.44
11873	JA_Z7_AJ_23	23° 49' 32.650" N	87° 3' 17.026" E	44.40
11874	JA_Z7_AJ_23	23° 49' 32.325" N	87° 3' 17.026" E	44.54
11875	JA_Z7_AJ_23	23° 49' 31.999" N	87° 3' 17.026" E	44.44
11876	JA_Z7_AJ_23	23° 49' 31.674" N	87° 3' 17.026" E	44.47
11877	JA_Z7_AJ_23	23° 49' 31.349" N	87° 3' 17.025" E	44.52
11878	JA_Z7_AJ_23	23° 49' 31.024" N	87° 3' 17.025" E	44.47
11879	JA_Z7_AJ_23	23° 49' 30.699" N	87° 3' 17.025" E	44.55
11880	JA_Z7_AJ_23	23° 49' 30.374" N	87° 3' 17.025" E	44.58
11881	JA_Z7_AJ_23	23° 49' 30.048" N	87° 3' 17.025" E	44.48
11882	JA_Z7_AJ_23	23° 49' 29.723" N	87° 3' 17.025" E	44.52
11883	JA_Z7_AJ_23	23° 49' 29.398" N	87° 3' 17.025" E	44.40
11884	JA_Z7_AJ_23	23° 49' 29.073" N	87° 3' 17.024" E	44.38
11885	JA_Z7_AJ_23	23° 49' 28.748" N	87° 3' 17.024" E	44.35
11886	JA_Z7_AJ_23	23° 49' 28.423" N	87° 3' 17.024" E	44.29
11887	JA_Z7_AJ_23	23° 49' 28.097" N	87° 3' 17.024" E	44.40
11888	JA_Z7_AJ_23	23° 49' 27.772" N	87° 3' 17.024" E	44.35
11889	JA_Z7_AJ_23	23° 49' 27.447" N	87° 3' 17.024" E	44.40
11890	JA_Z7_AJ_23	23° 49' 27.122" N	87° 3' 17.024" E	44.45
11891	JA_Z7_AJ_23	23° 49' 26.797" N	87° 3' 17.023" E	44.50
11892	JA_Z7_AJ_23	23° 49' 26.472" N	87° 3' 17.023" E	44.62
11893	JA_Z7_AJ_23	23° 49' 26.146" N	87° 3' 17.023" E	44.36
11894	JA_Z7_AJ_23	23° 49' 35.251" N	87° 3' 17.381" E	44.03
11895	JA_Z7_AJ_23	23° 49' 34.926" N	87° 3' 17.380" E	44.10
11896	JA_Z7_AJ_23	23° 49' 34.601" N	87° 3' 17.380" E	44.17
11897	JA_Z7_AJ_23	23° 49' 34.275" N	87° 3' 17.380" E	44.22
11898	JA_Z7_AJ_23	23° 49' 33.950" N	87° 3' 17.380" E	44.21
11899	JA_Z7_AJ_23	23° 49' 33.625" N	87° 3' 17.380" E	44.14
11900	JA_Z7_AJ_23	23° 49' 33.300" N	87° 3' 17.380" E	44.17
11901	JA_Z7_AJ_23	23° 49' 32.975" N	87° 3' 17.380" E	44.31
11902	JA_Z7_AJ_23	23° 49' 32.650" N	87° 3' 17.379" E	44.30
11903	JA_Z7_AJ_23	23° 49' 32.324" N	87° 3' 17.379" E	44.46
11904	JA_Z7_AJ_23	23° 49' 31.999" N	87° 3' 17.379" E	44.41
11905	JA_Z7_AJ_23	23° 49' 31.674" N	87° 3' 17.379" E	44.41
11906	JA_Z7_AJ_23	23° 49' 31.349" N	87° 3' 17.379" E	44.56
11907	JA_Z7_AJ_23	23° 49' 31.024" N	87° 3' 17.379" E	44.57
11908	JA_Z7_AJ_23	23° 49' 30.699" N	87° 3' 17.379" E	44.53
11909	JA_Z7_AJ_23	23° 49' 30.373" N	87° 3' 17.378" E	44.52
11910	JA_Z7_AJ_23	23° 49' 30.048" N	87° 3' 17.378" E	44.51
11911	JA_Z7_AJ_23	23° 49' 29.723" N	87° 3' 17.378" E	44.48
11912	JA_Z7_AJ_23	23° 49' 29.398" N	87° 3' 17.378" E	44.43
11913	JA_Z7_AJ_23	23° 49' 29.073" N	87° 3' 17.378" E	44.45
11914	JA_Z7_AJ_23	23° 49' 28.748" N	87° 3' 17.378" E	44.45
11915	JA_Z7_AJ_23	23° 49' 28.422" N	87° 3' 17.378" E	44.43
11916	JA_Z7_AJ_23	23° 49' 28.097" N	87° 3' 17.377" E	44.46
11917	JA_Z7_AJ_23	23° 49' 27.772" N	87° 3' 17.377" E	44.47
11918	JA_Z7_AJ_23	23° 49' 27.447" N	87° 3' 17.377" E	44.47
11919	JA_Z7_AJ_23	23° 49' 27.122" N	87° 3' 17.377" E	44.55
11920	JA_Z7_AJ_23	23° 49' 26.797" N	87° 3' 17.377" E	44.54
11921	JA_Z7_AJ_23	23° 49' 26.471" N	87° 3' 17.377" E	44.51
11922	JA_Z7_AJ_23	23° 49' 26.146" N	87° 3' 17.377" E	44.70
11923	JA_Z7_AJ_23	23° 49' 25.821" N	87° 3' 17.377" E	43.88
11924	JA_Z7_AJ_23	23° 49' 35.251" N	87° 3' 17.734" E	44.02
11925	JA_Z7_AJ_23	23° 49' 34.926" N	87° 3' 17.734" E	44.11
11926	JA_Z7_AJ_23	23° 49' 34.601" N	87° 3' 17.734" E	44.16
11927	JA_Z7_AJ_23	23° 49' 34.275" N	87° 3' 17.734" E	44.12
11928	JA_Z7_AJ_23	23° 49' 33.950" N	87° 3' 17.733" E	44.29
11929	JA_Z7_AJ_23	23° 49' 33.625" N	87° 3' 17.733" E	44.04
11930	JA_Z7_AJ_23	23° 49' 33.300" N	87° 3' 17.733" E	44.03
11931	JA_Z7_AJ_23	23° 49' 32.975" N	87° 3' 17.733" E	44.21
11932	JA_Z7_AJ_23	23° 49' 32.649" N	87° 3' 17.733" E	44.32
11933	JA_Z7_AJ_23	23° 49' 32.324" N	87° 3' 17.733" E	44.25
11934	JA_Z7_AJ_23	23° 49' 31.999" N	87° 3' 17.733" E	44.36
11935	JA_Z7_AJ_23	23° 49' 31.674" N	87° 3' 17.732" E	44.39
11936	JA_Z7_AJ_23	23° 49' 31.349" N	87° 3' 17.732" E	44.52
11937	JA_Z7_AJ_23	23° 49' 31.024" N	87° 3' 17.732" E	44.52
11938	JA_Z7_AJ_23	23° 49' 30.698" N	87° 3' 17.732" E	44.59
11939	JA_Z7_AJ_23	23° 49' 30.373" N	87° 3' 17.732" E	44.57
11940	JA_Z7_AJ_23	23° 49' 30.048" N	87° 3' 17.732" E	44.58
11941	JA_Z7_AJ_23	23° 49' 29.723" N	87° 3' 17.732" E	44.58
11942	JA_Z7_AJ_23	23° 49' 29.398" N	87° 3' 17.732" E	44.60
11943	JA_Z7_AJ_23	23° 49' 29.073" N	87° 3' 17.731" E	44.62
11944	JA_Z7_AJ_23	23° 49' 28.747" N	87° 3' 17.731" E	44.60
11945	JA_Z7_AJ_23	23° 49' 28.422" N	87° 3' 17.731" E	44.59
11946	JA_Z7_AJ_23	23° 49' 28.097" N	87° 3' 17.731" E	44.62
11947	JA_Z7_AJ_23	23° 49' 27.772" N	87° 3' 17.731" E	44.59
11948	JA_Z7_AJ_23	23° 49' 27.447" N	87° 3' 17.731" E	44.52
11949	JA_Z7_AJ_23	23° 49' 27.122" N	87° 3' 17.731" E	44.51
11950	JA_Z7_AJ_23	23° 49' 26.796" N	87° 3' 17.730" E	44.53
11951	JA_Z7_AJ_23	23° 49' 26.471" N	87° 3' 17.730" E	44.64
11952	JA_Z7_AJ_23	23° 49' 26.146" N	87° 3' 17.730" E	44.61
11953	JA_Z7_AJ_23	23° 49' 25.821" N	87° 3' 17.730" E	44.43
11954	JA_Z7_AJ_23	23° 49' 25.496" N	87° 3' 17.730" E	43.53
11955	JA_Z7_AJ_23	23° 49' 34.926" N	87° 3' 18.087" E	44.08
11956	JA_Z7_AJ_23	23° 49' 34.600" N	87° 3' 18.087" E	44.14
11957	JA_Z7_AJ_23	23° 49' 34.275" N	87° 3' 18.087" E	44.10
11958	JA_Z7_AJ_23	23° 49' 33.950" N	87° 3' 18.087" E	44.10
11959	JA_Z7_AJ_23	23° 49' 33.625" N	87° 3' 18.087" E	44.12
11960	JA_Z7_AJ_23	23° 49' 33.300" N	87° 3' 18.087" E	43.99
11961	JA_Z7_AJ_23	23° 49' 32.975" N	87° 3' 18.086" E	44.01
11962	JA_Z7_AJ_23	23° 49' 32.649" N	87° 3' 18.086" E	44.16
11963	JA_Z7_AJ_23	23° 49' 32.324" N	87° 3' 18.086" E	44.18
11964	JA_Z7_AJ_23	23° 49' 31.999" N	87° 3' 18.086" E	44.03
11965	JA_Z7_AJ_23	23° 49' 31.674" N	87° 3' 18.086" E	44.37
11966	JA_Z7_AJ_23	23° 49' 31.349" N	87° 3' 18.086" E	44.43
11967	JA_Z7_AJ_23	23° 49' 31.024" N	87° 3' 18.086" E	44.54
11968	JA_Z7_AJ_23	23° 49' 30.698" N	87° 3' 18.086" E	44.59
11969	JA_Z7_AJ_23	23° 49' 30.373" N	87° 3' 18.085" E	44.60
11970	JA_Z7_AJ_23	23° 49' 30.048" N	87° 3' 18.085" E	44.58
11971	JA_Z7_AJ_23	23° 49' 29.723" N	87° 3' 18.085" E	44.60
11972	JA_Z7_AJ_23	23° 49' 29.398" N	87° 3' 18.085" E	44.61
11973	JA_Z7_AJ_23	23° 49' 29.072" N	87° 3' 18.085" E	44.63
11974	JA_Z7_AJ_23	23° 49' 28.747" N	87° 3' 18.085" E	44.62
11975	JA_Z7_AJ_23	23° 49' 28.422" N	87° 3' 18.085" E	44.64
11976	JA_Z7_AJ_23	23° 49' 28.097" N	87° 3' 18.084" E	44.61
11977	JA_Z7_AJ_23	23° 49' 27.772" N	87° 3' 18.084" E	44.59
11978	JA_Z7_AJ_23	23° 49' 27.447" N	87° 3' 18.084" E	44.59
11979	JA_Z7_AJ_23	23° 49' 27.121" N	87° 3' 18.084" E	44.58
11980	JA_Z7_AJ_23	23° 49' 26.796" N	87° 3' 18.084" E	44.53
11981	JA_Z7_AJ_23	23° 49' 26.471" N	87° 3' 18.084" E	44.56
11982	JA_Z7_AJ_23	23° 49' 26.146" N	87° 3' 18.084" E	44.62
11983	JA_Z7_AJ_23	23° 49' 25.821" N	87° 3' 18.083" E	44.58
11984	JA_Z7_AJ_23	23° 49' 25.496" N	87° 3' 18.083" E	43.77
11985	JA_Z7_AJ_23	23° 49' 34.600" N	87° 3' 18.441" E	44.19
11986	JA_Z7_AJ_23	23° 49' 34.275" N	87° 3' 18.441" E	44.18
11987	JA_Z7_AJ_23	23° 49' 33.950" N	87° 3' 18.440" E	44.12
11988	JA_Z7_AJ_23	23° 49' 33.625" N	87° 3' 18.440" E	44.11
11989	JA_Z7_AJ_23	23° 49' 33.300" N	87° 3' 18.440" E	44.07
11990	JA_Z7_AJ_23	23° 49' 32.974" N	87° 3' 18.440" E	43.91
11991	JA_Z7_AJ_23	23° 49' 32.649" N	87° 3' 18.440" E	43.99
11992	JA_Z7_AJ_23	23° 49' 32.324" N	87° 3' 18.440" E	44.10
11993	JA_Z7_AJ_23	23° 49' 31.999" N	87° 3' 18.440" E	44.16
11994	JA_Z7_AJ_23	23° 49' 31.674" N	87° 3' 18.439" E	44.06
11995	JA_Z7_AJ_23	23° 49' 31.349" N	87° 3' 18.439" E	44.11
11996	JA_Z7_AJ_23	23° 49' 31.023" N	87° 3' 18.439" E	44.23
11997	JA_Z7_AJ_23	23° 49' 30.698" N	87° 3' 18.439" E	44.39
11998	JA_Z7_AJ_23	23° 49' 30.373" N	87° 3' 18.439" E	44.48
11999	JA_Z7_AJ_23	23° 49' 30.048" N	87° 3' 18.439" E	44.56
12000	JA_Z7_AJ_23	23° 49' 29.723" N	87° 3' 18.439" E	44.57
12001	JA_Z7_AJ_23	23° 49' 29.398" N	87° 3' 18.438" E	44.58
12002	JA_Z7_AJ_23	23° 49' 29.072" N	87° 3' 18.438" E	44.60
12003	JA_Z7_AJ_23	23° 49' 28.747" N	87° 3' 18.438" E	44.65
12004	JA_Z7_AJ_23	23° 49' 28.422" N	87° 3' 18.438" E	44.67
12005	JA_Z7_AJ_23	23° 49' 28.097" N	87° 3' 18.438" E	44.61
12006	JA_Z7_AJ_23	23° 49' 27.772" N	87° 3' 18.438" E	44.59
12007	JA_Z7_AJ_23	23° 49' 27.447" N	87° 3' 18.438" E	44.55
12008	JA_Z7_AJ_23	23° 49' 27.121" N	87° 3' 18.437" E	44.55
12009	JA_Z7_AJ_23	23° 49' 26.796" N	87° 3' 18.437" E	44.57
12010	JA_Z7_AJ_23	23° 49' 26.471" N	87° 3' 18.437" E	44.54
12011	JA_Z7_AJ_23	23° 49' 26.146" N	87° 3' 18.437" E	44.52
12012	JA_Z7_AJ_23	23° 49' 25.821" N	87° 3' 18.437" E	44.58
12013	JA_Z7_AJ_23	23° 49' 25.496" N	87° 3' 18.437" E	43.98
12014	JA_Z7_AJ_23	23° 49' 25.170" N	87° 3' 18.437" E	43.69
12015	JA_Z7_AJ_23	23° 49' 34.600" N	87° 3' 18.794" E	44.15
12016	JA_Z7_AJ_23	23° 49' 34.275" N	87° 3' 18.794" E	44.21
12017	JA_Z7_AJ_23	23° 49' 33.950" N	87° 3' 18.794" E	44.22
12018	JA_Z7_AJ_23	23° 49' 33.625" N	87° 3' 18.794" E	44.16
12019	JA_Z7_AJ_23	23° 49' 33.299" N	87° 3' 18.794" E	44.15
12020	JA_Z7_AJ_23	23° 49' 32.974" N	87° 3' 18.793" E	44.12
12021	JA_Z7_AJ_23	23° 49' 32.649" N	87° 3' 18.793" E	43.98
12022	JA_Z7_AJ_23	23° 49' 32.324" N	87° 3' 18.793" E	43.96
12023	JA_Z7_AJ_23	23° 49' 31.999" N	87° 3' 18.793" E	44.03
12024	JA_Z7_AJ_23	23° 49' 31.674" N	87° 3' 18.793" E	44.05
12025	JA_Z7_AJ_23	23° 49' 31.348" N	87° 3' 18.793" E	44.05
12026	JA_Z7_AJ_23	23° 49' 31.023" N	87° 3' 18.793" E	44.14
12027	JA_Z7_AJ_23	23° 49' 30.698" N	87° 3' 18.792" E	44.17
12028	JA_Z7_AJ_23	23° 49' 30.373" N	87° 3' 18.792" E	44.33
12029	JA_Z7_AJ_23	23° 49' 30.048" N	87° 3' 18.792" E	44.37
12030	JA_Z7_AJ_23	23° 49' 29.723" N	87° 3' 18.792" E	44.52
12031	JA_Z7_AJ_23	23° 49' 29.397" N	87° 3' 18.792" E	44.51
12032	JA_Z7_AJ_23	23° 49' 29.072" N	87° 3' 18.792" E	44.56
12033	JA_Z7_AJ_23	23° 49' 28.747" N	87° 3' 18.792" E	44.59
12034	JA_Z7_AJ_23	23° 49' 28.422" N	87° 3' 18.791" E	44.66
12035	JA_Z7_AJ_23	23° 49' 28.097" N	87° 3' 18.791" E	44.68
12036	JA_Z7_AJ_23	23° 49' 27.772" N	87° 3' 18.791" E	44.65
12037	JA_Z7_AJ_23	23° 49' 27.446" N	87° 3' 18.791" E	44.60
12038	JA_Z7_AJ_23	23° 49' 27.121" N	87° 3' 18.791" E	44.65
12039	JA_Z7_AJ_23	23° 49' 26.796" N	87° 3' 18.791" E	44.67
12040	JA_Z7_AJ_23	23° 49' 26.471" N	87° 3' 18.791" E	44.65
12041	JA_Z7_AJ_23	23° 49' 26.146" N	87° 3' 18.791" E	44.57
12042	JA_Z7_AJ_23	23° 49' 25.821" N	87° 3' 18.790" E	44.56
12043	JA_Z7_AJ_23	23° 49' 25.495" N	87° 3' 18.790" E	44.19
12044	JA_Z7_AJ_23	23° 49' 25.170" N	87° 3' 18.790" E	44.45
12045	JA_Z7_AJ_23	23° 49' 24.845" N	87° 3' 18.790" E	43.81
12046	JA_Z7_AJ_23	23° 49' 34.275" N	87° 3' 19.147" E	44.19
12047	JA_Z7_AJ_23	23° 49' 33.950" N	87° 3' 19.147" E	44.19
12048	JA_Z7_AJ_23	23° 49' 33.624" N	87° 3' 19.147" E	44.18
12049	JA_Z7_AJ_23	23° 49' 33.299" N	87° 3' 19.147" E	44.20
12050	JA_Z7_AJ_23	23° 49' 32.974" N	87° 3' 19.147" E	44.19
12051	JA_Z7_AJ_23	23° 49' 32.649" N	87° 3' 19.147" E	44.16
12052	JA_Z7_AJ_23	23° 49' 32.324" N	87° 3' 19.147" E	44.04
12053	JA_Z7_AJ_23	23° 49' 31.999" N	87° 3' 19.146" E	44.00
12054	JA_Z7_AJ_23	23° 49' 31.673" N	87° 3' 19.146" E	44.02
12055	JA_Z7_AJ_23	23° 49' 31.348" N	87° 3' 19.146" E	43.96
12056	JA_Z7_AJ_23	23° 49' 31.023" N	87° 3' 19.146" E	43.94
12057	JA_Z7_AJ_23	23° 49' 30.698" N	87° 3' 19.146" E	44.09
12058	JA_Z7_AJ_23	23° 49' 30.373" N	87° 3' 19.146" E	44.21
12059	JA_Z7_AJ_23	23° 49' 30.048" N	87° 3' 19.146" E	44.29
12060	JA_Z7_AJ_23	23° 49' 29.722" N	87° 3' 19.146" E	44.28
12061	JA_Z7_AJ_23	23° 49' 29.397" N	87° 3' 19.145" E	44.49
12062	JA_Z7_AJ_23	23° 49' 29.072" N	87° 3' 19.145" E	44.47
12063	JA_Z7_AJ_23	23° 49' 28.747" N	87° 3' 19.145" E	44.50
12064	JA_Z7_AJ_23	23° 49' 28.422" N	87° 3' 19.145" E	44.57
12065	JA_Z7_AJ_23	23° 49' 28.097" N	87° 3' 19.145" E	44.62
12066	JA_Z7_AJ_23	23° 49' 27.771" N	87° 3' 19.145" E	44.69
12067	JA_Z7_AJ_23	23° 49' 27.446" N	87° 3' 19.145" E	44.65
12068	JA_Z7_AJ_23	23° 49' 27.121" N	87° 3' 19.144" E	44.76
12069	JA_Z7_AJ_23	23° 49' 26.796" N	87° 3' 19.144" E	44.78
12070	JA_Z7_AJ_23	23° 49' 26.471" N	87° 3' 19.144" E	44.71
12071	JA_Z7_AJ_23	23° 49' 26.146" N	87° 3' 19.144" E	44.63
12072	JA_Z7_AJ_23	23° 49' 25.820" N	87° 3' 19.144" E	44.67
12073	JA_Z7_AJ_23	23° 49' 25.495" N	87° 3' 19.144" E	44.36
12074	JA_Z7_AJ_23	23° 49' 25.170" N	87° 3' 19.144" E	44.27
12075	JA_Z7_AJ_23	23° 49' 24.845" N	87° 3' 19.143" E	43.77
12076	JA_Z7_AJ_23	23° 49' 24.520" N	87° 3' 19.143" E	43.94
12077	JA_Z7_AJ_23	23° 49' 33.950" N	87° 3' 19.501" E	44.21
12078	JA_Z7_AJ_23	23° 49' 33.624" N	87° 3' 19.501" E	44.20
12079	JA_Z7_AJ_23	23° 49' 33.299" N	87° 3' 19.501" E	44.16
12080	JA_Z7_AJ_23	23° 49' 32.974" N	87° 3' 19.500" E	44.14
12081	JA_Z7_AJ_23	23° 49' 32.649" N	87° 3' 19.500" E	44.13
12082	JA_Z7_AJ_23	23° 49' 32.324" N	87° 3' 19.500" E	44.07
12083	JA_Z7_AJ_23	23° 49' 31.999" N	87° 3' 19.500" E	44.07
12084	JA_Z7_AJ_23	23° 49' 31.673" N	87° 3' 19.500" E	44.11
12085	JA_Z7_AJ_23	23° 49' 31.348" N	87° 3' 19.500" E	44.02
12086	JA_Z7_AJ_23	23° 49' 31.023" N	87° 3' 19.500" E	43.97
12087	JA_Z7_AJ_23	23° 49' 30.698" N	87° 3' 19.499" E	43.98
12088	JA_Z7_AJ_23	23° 49' 30.373" N	87° 3' 19.499" E	43.97
12089	JA_Z7_AJ_23	23° 49' 30.047" N	87° 3' 19.499" E	44.10
12090	JA_Z7_AJ_23	23° 49' 29.722" N	87° 3' 19.499" E	44.31
12091	JA_Z7_AJ_23	23° 49' 29.397" N	87° 3' 19.499" E	44.30
12092	JA_Z7_AJ_23	23° 49' 29.072" N	87° 3' 19.499" E	44.42
12093	JA_Z7_AJ_23	23° 49' 28.747" N	87° 3' 19.499" E	44.52
12094	JA_Z7_AJ_23	23° 49' 28.422" N	87° 3' 19.498" E	44.42
12095	JA_Z7_AJ_23	23° 49' 28.096" N	87° 3' 19.498" E	44.54
12096	JA_Z7_AJ_23	23° 49' 27.771" N	87° 3' 19.498" E	44.62
12097	JA_Z7_AJ_23	23° 49' 27.446" N	87° 3' 19.498" E	44.54
12098	JA_Z7_AJ_23	23° 49' 27.121" N	87° 3' 19.498" E	44.63
12099	JA_Z7_AJ_23	23° 49' 26.796" N	87° 3' 19.498" E	44.68
12100	JA_Z7_AJ_23	23° 49' 26.471" N	87° 3' 19.498" E	44.63
12101	JA_Z7_AJ_23	23° 49' 26.145" N	87° 3' 19.497" E	44.65
12102	JA_Z7_AJ_23	23° 49' 25.820" N	87° 3' 19.497" E	44.66
12103	JA_Z7_AJ_23	23° 49' 25.495" N	87° 3' 19.497" E	44.30
12104	JA_Z7_AJ_23	23° 49' 25.170" N	87° 3' 19.497" E	44.02
12105	JA_Z7_AJ_23	23° 49' 24.845" N	87° 3' 19.497" E	43.91
12106	JA_Z7_AJ_23	23° 49' 24.520" N	87° 3' 19.497" E	44.24
12107	JA_Z7_AJ_23	23° 49' 24.194" N	87° 3' 19.497" E	43.64
12108	JA_Z7_AJ_23	23° 49' 33.949" N	87° 3' 19.854" E	44.25
12109	JA_Z7_AJ_23	23° 49' 33.624" N	87° 3' 19.854" E	44.24
12110	JA_Z7_AJ_23	23° 49' 33.299" N	87° 3' 19.854" E	44.21
12111	JA_Z7_AJ_23	23° 49' 32.974" N	87° 3' 19.854" E	44.20
12112	JA_Z7_AJ_23	23° 49' 32.649" N	87° 3' 19.854" E	44.13
12113	JA_Z7_AJ_23	23° 49' 32.324" N	87° 3' 19.854" E	44.12
12114	JA_Z7_AJ_23	23° 49' 31.998" N	87° 3' 19.853" E	44.13
12115	JA_Z7_AJ_23	23° 49' 31.673" N	87° 3' 19.853" E	44.14
12116	JA_Z7_AJ_23	23° 49' 31.348" N	87° 3' 19.853" E	44.09
12117	JA_Z7_AJ_23	23° 49' 31.023" N	87° 3' 19.853" E	43.99
12118	JA_Z7_AJ_23	23° 49' 30.698" N	87° 3' 19.853" E	44.00
12119	JA_Z7_AJ_23	23° 49' 30.373" N	87° 3' 19.853" E	44.01
12120	JA_Z7_AJ_23	23° 49' 30.047" N	87° 3' 19.853" E	44.03
12121	JA_Z7_AJ_23	23° 49' 29.722" N	87° 3' 19.852" E	44.05
12122	JA_Z7_AJ_23	23° 49' 29.397" N	87° 3' 19.852" E	44.13
12123	JA_Z7_AJ_23	23° 49' 29.072" N	87° 3' 19.852" E	44.08
12124	JA_Z7_AJ_23	23° 49' 28.747" N	87° 3' 19.852" E	44.13
12125	JA_Z7_AJ_23	23° 49' 28.422" N	87° 3' 19.852" E	44.11

जिला खनन पदाधिकारी

TABLE REPRESENTING ELEVATION (in m) WITH RESPECT TO 10m X 10m GRID WITHIN POTENTIAL SAND GHATS IN JAMTARA DISTRICT OF JHARKHAND STATE

10876	JA_Z7_AJ_25	23° 50' 32.827" N	87° 2' 3.167" E	46.58
10877	JA_Z7_AJ_25	23° 50' 32.502" N	87° 2' 3.167" E	46.38
10878	JA_Z7_AJ_25	23° 50' 32.177" N	87° 2' 3.166" E	45.95
10879	JA_Z7_AJ_25	23° 50' 31.852" N	87° 2' 3.166" E	45.79
10880	JA_Z7_AJ_25	23° 50' 31.527" N	87° 2' 3.166" E	45.69
10881	JA_Z7_AJ_25	23° 50' 31.202" N	87° 2' 3.166" E	45.72
10882	JA_Z7_AJ_25	23° 50' 30.876" N	87° 2' 3.166" E	45.97
10883	JA_Z7_AJ_25	23° 50' 30.551" N	87° 2' 3.166" E	45.99
10884	JA_Z7_AJ_25	23° 50' 30.226" N	87° 2' 3.166" E	46.01
10885	JA_Z7_AJ_25	23° 50' 29.901" N	87° 2' 3.166" E	45.95
10886	JA_Z7_AJ_25	23° 50' 29.576" N	87° 2' 3.166" E	45.84
10887	JA_Z7_AJ_25	23° 50' 34.453" N	87° 2' 3.521" E	47.59
10888	JA_Z7_AJ_25	23° 50' 34.128" N	87° 2' 3.520" E	47.48
10889	JA_Z7_AJ_25	23° 50' 33.803" N	87° 2' 3.520" E	46.93
10890	JA_Z7_AJ_25	23° 50' 33.478" N	87° 2' 3.520" E	46.85
10891	JA_Z7_AJ_25	23° 50' 33.152" N	87° 2' 3.520" E	46.73
10892	JA_Z7_AJ_25	23° 50' 32.827" N	87° 2' 3.520" E	46.48
10893	JA_Z7_AJ_25	23° 50' 32.502" N	87° 2' 3.520" E	46.58
10894	JA_Z7_AJ_25	23° 50' 32.177" N	87° 2' 3.520" E	46.17
10895	JA_Z7_AJ_25	23° 50' 31.852" N	87° 2' 3.520" E	46.00
10896	JA_Z7_AJ_25	23° 50' 31.527" N	87° 2' 3.520" E	45.82
10897	JA_Z7_AJ_25	23° 50' 31.201" N	87° 2' 3.520" E	45.65
10898	JA_Z7_AJ_25	23° 50' 30.876" N	87° 2' 3.520" E	45.68
10899	JA_Z7_AJ_25	23° 50' 30.551" N	87° 2' 3.520" E	45.76
10900	JA_Z7_AJ_25	23° 50' 30.226" N	87° 2' 3.519" E	45.97
10901	JA_Z7_AJ_25	23° 50' 29.901" N	87° 2' 3.519" E	45.97
10902	JA_Z7_AJ_25	23° 50' 29.576" N	87° 2' 3.519" E	45.92
10903	JA_Z7_AJ_25	23° 50' 34.128" N	87° 2' 3.874" E	47.43
10904	JA_Z7_AJ_25	23° 50' 33.803" N	87° 2' 3.874" E	46.95
10905	JA_Z7_AJ_25	23° 50' 33.478" N	87° 2' 3.874" E	46.89
10906	JA_Z7_AJ_25	23° 50' 33.152" N	87° 2' 3.874" E	46.93
10907	JA_Z7_AJ_25	23° 50' 32.827" N	87° 2' 3.874" E	46.55
10908	JA_Z7_AJ_25	23° 50' 32.502" N	87° 2' 3.874" E	46.49
10909	JA_Z7_AJ_25	23° 50' 32.177" N	87° 2' 3.873" E	46.45
10910	JA_Z7_AJ_25	23° 50' 31.852" N	87° 2' 3.873" E	46.09
10911	JA_Z7_AJ_25	23° 50' 31.527" N	87° 2' 3.873" E	46.01
10912	JA_Z7_AJ_25	23° 50' 31.201" N	87° 2' 3.873" E	45.81
10913	JA_Z7_AJ_25	23° 50' 30.876" N	87° 2' 3.873" E	45.79
10914	JA_Z7_AJ_25	23° 50' 30.551" N	87° 2' 3.873" E	45.68
10915	JA_Z7_AJ_25	23° 50' 30.226" N	87° 2' 3.873" E	45.65
10916	JA_Z7_AJ_25	23° 50' 29.901" N	87° 2' 3.873" E	45.98
10917	JA_Z7_AJ_25	23° 50' 29.576" N	87° 2' 3.873" E	45.95
10918	JA_Z7_AJ_25	23° 50' 34.128" N	87° 2' 4.228" E	47.51
10919	JA_Z7_AJ_25	23° 50' 33.803" N	87° 2' 4.227" E	46.89
10920	JA_Z7_AJ_25	23° 50' 33.477" N	87° 2' 4.227" E	46.87
10921	JA_Z7_AJ_25	23° 50' 33.152" N	87° 2' 4.227" E	46.98
10922	JA_Z7_AJ_25	23° 50' 32.827" N	87° 2' 4.227" E	46.76
10923	JA_Z7_AJ_25	23° 50' 32.502" N	87° 2' 4.227" E	46.58
10924	JA_Z7_AJ_25	23° 50' 32.177" N	87° 2' 4.227" E	46.40
10925	JA_Z7_AJ_25	23° 50' 31.852" N	87° 2' 4.227" E	46.17
10926	JA_Z7_AJ_25	23° 50' 31.526" N	87° 2' 4.227" E	45.99
10927	JA_Z7_AJ_25	23° 50' 31.201" N	87° 2' 4.227" E	45.92
10928	JA_Z7_AJ_25	23° 50' 30.876" N	87° 2' 4.227" E	45.87
10929	JA_Z7_AJ_25	23° 50' 30.551" N	87° 2' 4.227" E	45.81
10930	JA_Z7_AJ_25	23° 50' 30.226" N	87° 2' 4.226" E	45.74
10931	JA_Z7_AJ_25	23° 50' 29.901" N	87° 2' 4.226" E	45.67
10932	JA_Z7_AJ_25	23° 50' 29.575" N	87° 2' 4.226" E	45.61
10933	JA_Z7_AJ_25	23° 50' 29.250" N	87° 2' 4.226" E	45.47
10934	JA_Z7_AJ_25	23° 50' 33.803" N	87° 2' 4.581" E	46.92
10935	JA_Z7_AJ_25	23° 50' 33.477" N	87° 2' 4.581" E	46.81
10936	JA_Z7_AJ_25	23° 50' 33.152" N	87° 2' 4.581" E	46.98
10937	JA_Z7_AJ_25	23° 50' 32.827" N	87° 2' 4.581" E	46.93
10938	JA_Z7_AJ_25	23° 50' 32.502" N	87° 2' 4.581" E	46.69
10939	JA_Z7_AJ_25	23° 50' 32.177" N	87° 2' 4.581" E	46.56
10940	JA_Z7_AJ_25	23° 50' 31.852" N	87° 2' 4.580" E	46.40
10941	JA_Z7_AJ_25	23° 50' 31.526" N	87° 2' 4.580" E	46.08
10942	JA_Z7_AJ_25	23° 50' 31.201" N	87° 2' 4.580" E	45.89
10943	JA_Z7_AJ_25	23° 50' 30.876" N	87° 2' 4.580" E	45.90
10944	JA_Z7_AJ_25	23° 50' 30.551" N	87° 2' 4.580" E	45.87
10945	JA_Z7_AJ_25	23° 50' 30.226" N	87° 2' 4.580" E	45.86
10946	JA_Z7_AJ_25	23° 50' 29.901" N	87° 2' 4.580" E	45.81
10947	JA_Z7_AJ_25	23° 50' 29.575" N	87° 2' 4.580" E	45.69
10948	JA_Z7_AJ_25	23° 50' 29.250" N	87° 2' 4.580" E	45.51
10949	JA_Z7_AJ_25	23° 50' 33.802" N	87° 2' 4.934" E	47.11
10950	JA_Z7_AJ_25	23° 50' 33.477" N	87° 2' 4.934" E	46.84
10951	JA_Z7_AJ_25	23° 50' 33.152" N	87° 2' 4.934" E	46.88
10952	JA_Z7_AJ_25	23° 50' 32.827" N	87° 2' 4.934" E	47.01
10953	JA_Z7_AJ_25	23° 50' 32.502" N	87° 2' 4.934" E	46.80
10954	JA_Z7_AJ_25	23° 50' 32.177" N	87° 2' 4.934" E	46.68
10955	JA_Z7_AJ_25	23° 50' 31.851" N	87° 2' 4.934" E	46.46
10956	JA_Z7_AJ_25	23° 50' 31.526" N	87° 2' 4.934" E	46.41
10957	JA_Z7_AJ_25	23° 50' 31.201" N	87° 2' 4.934" E	46.03
10958	JA_Z7_AJ_25	23° 50' 30.876" N	87° 2' 4.934" E	45.78
10959	JA_Z7_AJ_25	23° 50' 30.551" N	87° 2' 4.934" E	45.88
10960	JA_Z7_AJ_25	23° 50' 30.226" N	87° 2' 4.934" E	45.84
10961	JA_Z7_AJ_25	23° 50' 29.900" N	87° 2' 4.933" E	45.87
10962	JA_Z7_AJ_25	23° 50' 29.575" N	87° 2' 4.933" E	45.82
10963	JA_Z7_AJ_25	23° 50' 29.250" N	87° 2' 4.933" E	45.38
10964	JA_Z7_AJ_25	23° 50' 28.925" N	87° 2' 4.933" E	45.43
10965	JA_Z7_AJ_25	23° 50' 33.477" N	87° 2' 5.288" E	46.88
10966	JA_Z7_AJ_25	23° 50' 33.152" N	87° 2' 5.288" E	46.90
10967	JA_Z7_AJ_25	23° 50' 32.827" N	87° 2' 5.288" E	46.85
10968	JA_Z7_AJ_25	23° 50' 32.502" N	87° 2' 5.288" E	46.87
10969	JA_Z7_AJ_25	23° 50' 32.177" N	87° 2' 5.288" E	46.77
10970	JA_Z7_AJ_25	23° 50' 31.851" N	87° 2' 5.287" E	46.58
10971	JA_Z7_AJ_25	23° 50' 31.526" N	87° 2' 5.287" E	46.45
10972	JA_Z7_AJ_25	23° 50' 31.201" N	87° 2' 5.287" E	46.24
10973	JA_Z7_AJ_25	23° 50' 30.876" N	87° 2' 5.287" E	46.01
10974	JA_Z7_AJ_25	23° 50' 30.551" N	87° 2' 5.287" E	45.79
10975	JA_Z7_AJ_25	23° 50' 30.226" N	87° 2' 5.287" E	45.81
10976	JA_Z7_AJ_25	23° 50' 29.900" N	87° 2' 5.287" E	45.83
10977	JA_Z7_AJ_25	23° 50' 29.575" N	87° 2' 5.287" E	45.86
10978	JA_Z7_AJ_25	23° 50' 29.250" N	87° 2' 5.287" E	45.52
10979	JA_Z7_AJ_25	23° 50' 28.925" N	87° 2' 5.287" E	45.30
10980	JA_Z7_AJ_25	23° 50' 33.152" N	87° 2' 5.641" E	46.97
10981	JA_Z7_AJ_25	23° 50' 32.827" N	87° 2' 5.641" E	46.91
10982	JA_Z7_AJ_25	23° 50' 32.502" N	87° 2' 5.641" E	46.90
10983	JA_Z7_AJ_25	23° 50' 32.176" N	87° 2' 5.641" E	46.82
10984	JA_Z7_AJ_25	23° 50' 31.851" N	87° 2' 5.641" E	46.69
10985	JA_Z7_AJ_25	23° 50' 31.526" N	87° 2' 5.641" E	46.48
10986	JA_Z7_AJ_25	23° 50' 31.201" N	87° 2' 5.641" E	46.35
10987	JA_Z7_AJ_25	23° 50' 30.876" N	87° 2' 5.641" E	46.13
10988	JA_Z7_AJ_25	23° 50' 30.551" N	87° 2' 5.641" E	45.91
10989	JA_Z7_AJ_25	23° 50' 30.225" N	87° 2' 5.641" E	45.89
10990	JA_Z7_AJ_25	23° 50' 29.900" N	87° 2' 5.640" E	45.85
10991	JA_Z7_AJ_25	23° 50' 29.575" N	87° 2' 5.640" E	45.54
10992	JA_Z7_AJ_25	23° 50' 29.250" N	87° 2' 5.640" E	45.50
10993	JA_Z7_AJ_25	23° 50' 28.925" N	87° 2' 5.640" E	45.36
10994	JA_Z7_AJ_25	23° 50' 28.600" N	87° 2' 5.640" E	45.49
10995	JA_Z7_AJ_25	23° 50' 33.152" N	87° 2' 5.995" E	47.01
10996	JA_Z7_AJ_25	23° 50' 32.827" N	87° 2' 5.995" E	46.95
10997	JA_Z7_AJ_25	23° 50' 32.502" N	87° 2' 5.995" E	46.93
10998	JA_Z7_AJ_25	23° 50' 32.176" N	87° 2' 5.995" E	46.89
10999	JA_Z7_AJ_25	23° 50' 31.851" N	87° 2' 5.994" E	46.73
11000	JA_Z7_AJ_25	23° 50' 31.526" N	87° 2' 5.994" E	46.54
11001	JA_Z7_AJ_25	23° 50' 31.201" N	87° 2' 5.994" E	46.46
11002	JA_Z7_AJ_25	23° 50' 30.876" N	87° 2' 5.994" E	46.40
11003	JA_Z7_AJ_25	23° 50' 30.551" N	87° 2' 5.994" E	46.15
11004	JA_Z7_AJ_25	23° 50' 30.225" N	87° 2' 5.994" E	45.81
11005	JA_Z7_AJ_25	23° 50' 29.900" N	87° 2' 5.994" E	45.89
11006	JA_Z7_AJ_25	23° 50' 29.575" N	87° 2' 5.994" E	45.61
11007	JA_Z7_AJ_25	23° 50' 29.250" N	87° 2' 5.994" E	45.47
11008	JA_Z7_AJ_25	23° 50' 28.925" N	87° 2' 5.994" E	45.41
11009	JA_Z7_AJ_25	23° 50' 28.600" N	87° 2' 5.994" E	45.53
11010	JA_Z7_AJ_25	23° 50' 32.827" N	87° 2' 6.348" E	47.03
11011	JA_Z7_AJ_25	23° 50' 32.501" N	87° 2' 6.348" E	46.90
11012	JA_Z7_AJ_25	23° 50' 32.176" N	87° 2' 6.348" E	46.92
11013	JA_Z7_AJ_25	23° 50' 31.851" N	87° 2' 6.348" E	46.69
11014	JA_Z7_AJ_25	23° 50' 31.526" N	87° 2' 6.348" E	46.58
11015	JA_Z7_AJ_25	23° 50' 31.201" N	87° 2' 6.348" E	46.47
11016	JA_Z7_AJ_25	23° 50' 30.876" N	87° 2' 6.348" E	46.45
11017	JA_Z7_AJ_25	23° 50' 30.550" N	87° 2' 6.348" E	46.41
11018	JA_Z7_AJ_25	23° 50' 30.225" N	87° 2' 6.348" E	46.15
11019	JA_Z7_AJ_25	23° 50' 29.900" N	87° 2' 6.347" E	45.72
11020	JA_Z7_AJ_25	23° 50' 29.575" N	87° 2' 6.347" E	45.47
11021	JA_Z7_AJ_25	23° 50' 29.250" N	87° 2' 6.347" E	45.46
11022	JA_Z7_AJ_25	23° 50' 28.925" N	87° 2' 6.347" E	45.46
11023	JA_Z7_AJ_25	23° 50' 28.599" N	87° 2' 6.347" E	45.61
11024	JA_Z7_AJ_25	23° 50' 32.827" N	87° 2' 6.702" E	46.88
11025	JA_Z7_AJ_25	23° 50' 32.501" N	87° 2' 6.702" E	46.96
11026	JA_Z7_AJ_25	23° 50' 32.176" N	87° 2' 6.702" E	46.90
11027	JA_Z7_AJ_25	23° 50' 31.851" N	87° 2' 6.702" E	46.75
11028	JA_Z7_AJ_25	23° 50' 31.526" N	87° 2' 6.701" E	46.66
11029	JA_Z7_AJ_25	23° 50' 31.201" N	87° 2' 6.701" E	46.47
11030	JA_Z7_AJ_25	23° 50' 30.876" N	87° 2' 6.701" E	46.47
11031	JA_Z7_AJ_25	23° 50' 30.550" N	87° 2' 6.701" E	46.44
11032	JA_Z7_AJ_25	23° 50' 30.225" N	87° 2' 6.701" E	46.34
11033	JA_Z7_AJ_25	23° 50' 29.900" N	87° 2' 6.701" E	46.17
11034	JA_Z7_AJ_25	23° 50' 29.575" N	87° 2' 6.701" E	45.42
11035	JA_Z7_AJ_25	23° 50' 29.250" N	87° 2' 6.701" E	45.54
11036	JA_Z7_AJ_25	23° 50' 28.925" N	87° 2' 6.701" E	45.48
11037	JA_Z7_AJ_25	23° 50' 28.599" N	87° 2' 6.701" E	45.59
11038	JA_Z7_AJ_25	23° 50' 28.274" N	87° 2' 6.701" E	45.62
11039	JA_Z7_AJ_25	23° 50' 32.501" N	87° 2' 7.055" E	46.88
11040	JA_Z7_AJ_25	23° 50' 32.176" N	87° 2' 7.055" E	46.94
11041	JA_Z7_AJ_25	23° 50' 31.851" N	87° 2' 7.055" E	46.70
11042	JA_Z7_AJ_25	23° 50' 31.526" N	87° 2' 7.055" E	46.63
11043	JA_Z7_AJ_25	23° 50' 31.201" N	87° 2' 7.055" E	46.56
11044	JA_Z7_AJ_25	23° 50' 30.875" N	87° 2' 7.055" E	46.53
11045	JA_Z7_AJ_25	23° 50' 30.550" N	87° 2' 7.055" E	46.41
11046	JA_Z7_AJ_25	23° 50' 30.225" N	87° 2' 7.055" E	46.38
11047	JA_Z7_AJ_25	23° 50' 29.900" N	87° 2' 7.054" E	46.32
11048	JA_Z7_AJ_25	23° 50' 29.575" N	87° 2' 7.054" E	46.30
11049	JA_Z7_AJ_25	23° 50' 29.250" N	87° 2' 7.054" E	45.44
11050	JA_Z7_AJ_25	23° 50' 28.924" N	87° 2' 7.054" E	45.50
11051	JA_Z7_AJ_25	23° 50' 28.599" N	87° 2' 7.054" E	45.55
11052	JA_Z7_AJ_25	23° 50' 28.274" N	87° 2' 7.054" E	45.57
11053	JA_Z7_AJ_25	23° 50' 32.501" N	87° 2' 7.409" E	47.07
11054	JA_Z7_AJ_25	23° 50' 32.176" N	87° 2' 7.409" E	46.88
11055	JA_Z7_AJ_25	23° 50' 31.851" N	87° 2' 7.409" E	46.67
11056	JA_Z7_AJ_25	23° 50' 31.526" N	87° 2' 7.408" E	46.75
11057	JA_Z7_AJ_25	23° 50' 31.201" N	87° 2' 7.408" E	46.57
11058	JA_Z7_AJ_25	23° 50' 30.875" N	87° 2' 7.408" E	46.49
11059	JA_Z7_AJ_25	23° 50' 30.550" N	87° 2' 7.408" E	46.48
11060	JA_Z7_AJ_25	23° 50' 30.225" N	87° 2' 7.408" E	46.43
11061	JA_Z7_AJ_25	23° 50' 29.900" N	87° 2' 7.408" E	46.33
11062	JA_Z7_AJ_25	23° 50' 29.575" N	87° 2' 7.408" E	46.33
11063	JA_Z7_AJ_25	23° 50' 29.250" N	87° 2' 7.408" E	46.07
11064	JA_Z7_AJ_25	23° 50' 28.924" N	87° 2' 7.408" E	45.34
11065	JA_Z7_AJ_25	23° 50' 28.599" N	87° 2' 7.408" E	45.51
11066	JA_Z7_AJ_25	23° 50' 28.274" N	87° 2' 7.408" E	45.54
11067	JA_Z7_AJ_25	23° 50' 27.949" N	87° 2' 7.407" E	45.55
11068	JA_Z7_AJ_25	23° 50' 32.176" N	87° 2' 7.762" E	46.84
11069	JA_Z7_AJ_25	23° 50' 31.851" N	87° 2' 7.762" E	46.85
11070	JA_Z7_AJ_25	23° 50' 31.526" N	87° 2' 7.762" E	46.67
11071	JA_Z7_AJ_25	23° 50' 31.200" N	87° 2' 7.762" E	46.59
11072	JA_Z7_AJ_25	23° 50' 30.875" N	87° 2' 7.762" E	46.51
11073	JA_Z7_AJ_25	23° 50' 30.550" N	87° 2' 7.762" E	46.51
11074	JA_Z7_AJ_25	23° 50' 30.225" N	87° 2' 7.762" E	46.41
11075	JA_Z7_AJ_25	23° 50' 29.900" N	87° 2' 7.762" E	46.35
11076	JA_Z7_AJ_25	23° 50' 29.575" N	87° 2' 7.761" E	46.30
11077	JA_Z7_AJ_25	23° 50' 29.249" N	87° 2' 7.761" E	46.21
11078	JA_Z7_AJ_25	23° 50' 28.924" N	87° 2' 7.761" E	45.75
11079	JA_Z7_AJ_25	23° 50' 28.599" N	87° 2' 7.761" E	45.33
11080	JA_Z7_AJ_25	23° 50' 28.274" N	87° 2' 7.761" E	45.36
11081	JA_Z7_AJ_25	23° 50' 27.949" N	87° 2' 7.761" E	45.24
11082	JA_Z7_AJ_25	23° 50' 32.176" N	87° 2' 8.116" E	46.90
11083	JA_Z7_AJ_25	23° 50' 31.851" N	87° 2' 8.116" E	46.89
11084	JA_Z7_AJ_25	23° 50' 31.526" N	87° 2' 8.115" E	46.72
11085	JA_Z7_AJ_25	23° 50' 31.200" N	87° 2' 8.115" E	46.52
11086	JA_Z7_AJ_25	23° 50' 30.875" N	87° 2' 8.115" E	46.50
11087	JA_Z7_AJ_25	23° 50' 30.550" N	87° 2' 8.115" E	46.46
11088	JA_Z7_AJ_25	23° 50' 30.225" N	87° 2' 8.115" E	46.38
11089	JA_Z7_AJ_25	23° 50' 29.900" N	87° 2' 8.115" E	46.37
11090	JA_Z7_AJ_25	23° 50' 29.575" N	87° 2' 8.115" E	46.34
11091	JA_Z7_AJ_25	23° 50' 29.249" N	87° 2' 8.115" E	46.28
11092	JA_Z7_AJ_25	23° 50' 28.924" N	87° 2' 8.115" E	46.24
11093	JA_Z7_AJ_25	23° 50' 28.599" N	87° 2' 8.115" E	45.96
11094	JA_Z7_AJ_25	23° 50' 28.274" N	87° 2' 8.115" E	45.43
11095	JA_Z7_AJ_25	23° 50' 27.949" N	87° 2' 8.115" E	45.42
11096	JA_Z7_AJ_25	23° 50' 27.624" N	87° 2' 8.114" E	45.26
11097	JA_Z7_AJ_25	23° 50' 31.851" N	87° 2' 8.469" E	46.82
11098	JA_Z7_AJ_25	23° 50' 31.525" N	87° 2' 8.469" E	46.74
11099	JA_Z7_AJ_25	23° 50' 31.200" N	87° 2' 8.469" E	46.67
11100	JA_Z7_AJ_25	23° 50' 30.875" N	87° 2' 8.469" E	46.45
11101	JA_Z7_AJ_25	23° 50' 30.550" N	87° 2' 8.469" E	46.41
11102	JA_Z7_AJ_25	23° 50' 30.225" N	87° 2' 8.469" E	46.38
11103	JA_Z7_AJ_25	23° 50' 29.900" N	87° 2' 8.469" E	46.42
11104	JA_Z7_AJ_25	23° 50' 29.574" N	87° 2' 8.468" E	46.36
11105	JA_Z7_AJ_25	23° 50' 29.249" N	87° 2' 8.468" E	46.33
11106	JA_Z7_AJ_25	23° 50' 28.924" N	87° 2' 8.468" E	46.19
11107	JA_Z7_AJ_25	23° 50' 28.599" N	87° 2' 8.468" E	46.10
11108	JA_Z7_AJ_25	23° 50' 28.274" N	87° 2' 8.468" E	46.05
11109	JA_Z7_AJ_25	23° 50' 27.949" N	87° 2' 8.468" E	45.68
11110	JA_Z7_AJ_25	23° 50' 27.623" N	87° 2' 8.468" E	45.50
11111	JA_Z7_AJ_25	23° 50' 31.851" N	87° 2' 8.823" E	46.87
11112	JA_Z7_AJ_25	23° 50' 31.525" N	87° 2' 8.823" E	46.72
11113	JA_Z7_AJ_25	23° 50' 31.200" N	87° 2' 8.822" E	46.70
11114	JA_Z7_AJ_25	23° 50' 30.875" N	87° 2' 8.822" E	46.42
11115	JA_Z7_AJ_25	23° 50' 30.550" N	87° 2' 8.822" E	46.40
11116	JA_Z7_AJ_25	23° 50' 30.225" N	87° 2' 8.822" E	46.38
11117	JA_Z7_AJ_25	23° 50' 29.900" N	87° 2' 8.822" E	46.39
11118	JA_Z7_AJ_25	23° 50' 29.574" N	87° 2' 8.822" E	46.40
11119	JA_Z7_AJ_25	23° 50' 29.249" N	87° 2' 8.822" E	46.39
11120	JA_Z7_AJ_25	23° 50' 28.924" N	87° 2' 8.822" E	46.23
11121	JA_Z7_AJ_25	23° 50' 28.599" N	87° 2' 8.822" E	46.10
11122	JA_Z7_AJ_25	23° 50' 28.274" N	87° 2' 8.822" E	46.11
11123	JA_Z7_AJ_25	23° 50' 27.949" N	87° 2' 8.822" E	46.05
11124	JA_Z7_AJ_25	23° 50' 27.623" N	87° 2' 8.821" E	45.97
11125	JA_Z7_AJ_25	23° 50' 27.298" N	87° 2' 8.821" E	45.81
11251	JA_Z7_AJ_25	23° 50' 26.647" N	87° 2' 12.003" E	45.84
11252	JA_Z7_AJ_25	23° 50' 26.322" N	87° 2' 12.003" E	45.88
11253	JA_Z7_AJ_25	23° 50' 25.997" N	87° 2' 12.003" E	45.82
11254	JA_Z7_AJ_25	23° 50' 30.224" N	87° 2' 12.357" E	46.18
11255	JA_Z7_AJ_25	23° 50' 29.899" N	87° 2' 12.357" E	45.99
11256	JA_Z7_AJ_25	23° 50' 29.574" N	87° 2' 12.357" E	45.96
11257	JA_Z7_AJ_25	23° 50' 29.248" N	87° 2' 12.357" E	45.91
11258	JA_Z7_AJ_25	23° 50' 28.923" N	87° 2' 12.357" E	45.85
11259	JA_Z7_AJ_25	23° 50' 28.598" N	87° 2' 12.357" E	46.05
11260	JA_Z7_AJ_25	23° 50' 28.273" N	87° 2' 12.357" E	45.91
11261	JA_Z7_AJ_25	23° 50' 27.948" N	87° 2' 12.357" E	45.76
11262	JA_Z7_AJ_25	23° 50' 27.623" N	87° 2' 12.357" E	45.67
11263	JA_Z7_AJ_25	23° 50' 27.297" N	87° 2' 12.356" E	45.73
11264	JA_Z7_AJ_25	23° 50' 26.972" N	87° 2' 12.356" E	45.84
11265	JA_Z7_AJ_25	23° 50' 26.647" N	87° 2' 12.356" E	45.73
11266	JA_Z7_AJ_25	23° 50' 26.322" N	87° 2' 12.356" E	45.77
11267	JA_Z7_AJ_25	23° 50' 25.997" N	87° 2' 12.356" E	45.78
11268	JA_Z7_AJ_25	23° 50' 29.899" N	87° 2' 12.711" E	45.93
11269	JA_Z7_AJ_25	23° 50' 29.573" N	87° 2' 12.711" E	45.92
11270	JA_Z7_AJ_25	23° 50' 29.248" N	87° 2' 12.711" E	45.90
11271	JA_Z7_AJ_25	23° 50' 28.923" N	87° 2' 12.710" E	45.91
11272	JA_Z7_AJ_25	23° 50' 28.598" N	87° 2' 12.710" E	45.96
11273	JA_Z7_AJ_25	23° 50' 28.273" N	87° 2' 12.710" E	45.87
11274	JA_Z7_AJ_25	23° 50' 27.948" N	87° 2' 12.710" E	45.68
11275	JA_Z7_AJ_25	23° 50' 27.622" N	87° 2' 12.710" E	45.56
11276	JA_Z7_AJ_25	23° 50' 27.297" N	87° 2' 12.710" E	45.63
11277	JA_Z7_AJ_25	23° 50' 26.972" N	87° 2' 12.710" E	45.65
11278	JA_Z7_AJ_25	23° 50' 26.647" N	87° 2' 12.710" E	45.72
11279	JA_Z7_AJ_25	23° 50' 26.322" N	87° 2' 12.710" E	45.76
11280	JA_Z7_AJ_25	23° 50' 25.997" N	87° 2' 12.710" E	45.77
11281	JA_Z7_AJ_25	23° 50' 25.671" N	87° 2' 12.710" E	45.75
11282	JA_Z7_AJ_25	23° 50' 29.899" N	87° 2' 13.064" E	45.91
11283	JA_Z7_AJ_25	23° 50' 29.573" N	87° 2' 13.064" E	45.86
11284	JA_Z7_AJ_25	23° 50' 29.248" N	87° 2' 13.064" E	45.90
11285	JA_Z7_AJ_25	23° 50' 28.923" N	87° 2' 13.064" E	45.89
11286	JA_Z7_AJ_25	23° 50' 28.598" N	87° 2' 13.064" E	45.91
11287	JA_Z7_AJ_25	23° 50' 28.273" N	87° 2' 13.064" E	45.81
11288	JA_Z7_AJ_25	23° 50' 27.948" N	87° 2' 13.064" E	45.50
11289	JA_Z7_AJ_25	23° 50' 27.622" N	87° 2' 13.064" E	45.61
11290	JA_Z7_AJ_25	23° 50' 27.297" N	87° 2' 13.063" E	45.69
11291	JA_Z7_AJ_25	23° 50' 26.972" N	87° 2' 13.063" E	45.70
11292	JA_Z7_AJ_25	23° 50' 26.647" N	87° 2' 13.063" E	45.66
11293	JA_Z7_AJ_25	23° 50' 26.322" N	87° 2' 13.063" E	45.67
11294	JA_Z7_AJ_25	23° 50' 25.997" N	87° 2' 13.063" E	45.77
11295	JA_Z7_AJ_25	23° 50' 25.671" N	87° 2' 13.063" E	45.75
11296	JA_Z7_AJ_25	23° 50' 29.573" N	87° 2' 13.418" E	45.83
11297	JA_Z7_AJ_25	23° 50' 29.248" N	87° 2' 13.418" E	45.90
11298	JA_Z7_AJ_25	23° 50' 28.923" N	87° 2' 13.417" E	45.88
11299	JA_Z7_AJ_25	23° 50' 28.598" N	87° 2' 13.417" E	45.82
11300	JA_Z7_AJ_25	23° 50' 28.273" N	87° 2' 13.417" E	45.58
11301	JA_Z7_AJ_25	23° 50' 27.947" N	87° 2' 13.417" E	45.51
11302	JA_Z7_AJ_25	23° 50' 27.622" N	87° 2' 13.417" E	45.61
11303	JA_Z7_AJ_25	23° 50' 27.297" N	87° 2' 13.417" E	45.72
11304	JA_Z7_AJ_25	23° 50' 26.972" N	87° 2' 13.417" E	45.82
11305	JA_Z7_AJ_25	23° 50' 26.647" N	87° 2' 13.417" E	45.75
11306	JA_Z7_AJ_25	23° 50' 26.322" N	87° 2' 13.417" E	45.72
11307	JA_Z7_AJ_25	23° 50' 25.996" N	87° 2' 13.417" E	45.66
11308	JA_Z7_AJ_25	23° 50' 25.671" N	87° 2' 13.417" E	45.70
11309	JA_Z7_AJ_25	23° 50' 25.346" N	87° 2' 13.416" E	45.75
11310	JA_Z7_AJ_25	23° 50' 29.573" N	87° 2' 13.771" E	45.87
11311	JA_Z7_AJ_25	23° 50' 29.248" N	87° 2' 13.771" E	45.77
11312	JA_Z7_AJ_25	23° 50' 28.923" N	87° 2' 13.771" E	45.74
11313	JA_Z7_AJ_25	23° 50' 28.598" N	87° 2' 13.771" E	45.71
11314	JA_Z7_AJ_25	23° 50' 28.273" N	87° 2' 13.771" E	45.62
11315	JA_Z7_AJ_25	23° 50' 27.947" N	87° 2' 13.771" E	45.45
11316	JA_Z7_AJ_25	23° 50' 27.622" N	87° 2' 13.771" E	45.66
11317	JA_Z7_AJ_25	23° 50' 27.297" N	87° 2' 13.770" E	45.80
11318	JA_Z7_AJ_25	23° 50' 26.972" N	87° 2' 13.770" E	45.85
11319	JA_Z7_AJ_25	23° 50' 26.647" N	87° 2' 13.770" E	45.86
11320	JA_Z7_AJ_25	23° 50' 26.322" N	87° 2' 13.770" E	45.77
11321	JA_Z7_AJ_25	23° 50' 25.996" N	87° 2' 13.770" E	45.69
11322	JA_Z7_AJ_25	23° 50' 25.671" N	87° 2' 13.770" E	45.50
11323	JA_Z7_AJ_25	23° 50' 25.346" N	87° 2' 13.770" E	45.68
11324	JA_Z7_AJ_25	23° 50' 29.248" N	87° 2' 14.125" E	45.76
11325	JA_Z7_AJ_25	23° 50' 28.923" N	87° 2' 14.124" E	45.67
11326	JA_Z7_AJ_25	23° 50' 28.598" N	87° 2' 14.124" E	45.66
11327	JA_Z7_AJ_25	23° 50' 28.272" N	87° 2' 14.124" E	45.55
11328	JA_Z7_AJ_25	23° 50' 27.947" N	87° 2' 14.124" E	45.42
11329	JA_Z7_AJ_25	23° 50' 27.622" N	87° 2' 14.124" E	45.78
11330	JA_Z7_AJ_25	23° 50' 27.297" N	87° 2' 14.124" E	45.83
11331	JA_Z7_AJ_25	23° 50' 26.972" N	87° 2' 14.124" E	45.87
11332	JA_Z7_AJ_25	23° 50' 26.647" N	87° 2' 14.124" E	45.90
11333	JA_Z7_AJ_25	23° 50' 26.321" N	87° 2' 14.124" E	45.82
11334	JA_Z7_AJ_25	23° 50' 25.996" N	87° 2' 14.124" E	45.74
11335	JA_Z7_AJ_25	23° 50' 25.671" N	87° 2' 14.124" E	45.63
11336	JA_Z7_AJ_25	23° 50' 25.346" N	87° 2' 14.123" E	45.27
11337	JA_Z7_AJ_25	23° 50' 25.021" N	87° 2' 14.123" E	45.60
11338	JA_Z7_AJ_25	23° 50' 29.248" N	87° 2' 14.478" E	45.68
11339	JA_Z7_AJ_25	23° 50' 28.923" N	87° 2' 14.478" E	45.70
11340	JA_Z7_AJ_25	23° 50' 28.598" N	87° 2' 14.478" E	45.63
11341	JA_Z7_AJ_25	23° 50' 28.272" N	87° 2' 14.478" E	45.53
11342	JA_Z7_AJ_25	23° 50' 27.947" N	87° 2' 14.478" E	45.36
11343	JA_Z7_AJ_25	23° 50' 27.622" N	87° 2' 14.478" E	45.80
11344	JA_Z7_AJ_25	23° 50' 27.297" N	87° 2' 14.478" E	45.86
11345	JA_Z7_AJ_25	23° 50' 26.972" N	87° 2' 14.477" E	45.85
11346	JA_Z7_AJ_25	23° 50' 26.647" N	87° 2' 14.477" E	45.89
11347	JA_Z7_AJ_25	23° 50' 26.321" N	87° 2' 14.477" E	45.88
11348	JA_Z7_AJ_25	23° 50' 25.996" N	87° 2' 14.477" E	45.83
11349	JA_Z7_AJ_25	23° 50' 25.671" N	87° 2' 14.477" E	45.76
11350	JA_Z7_AJ_25	23° 50' 25.346" N	87° 2' 14.477" E	45.47
11351	JA_Z7_AJ_25	23° 50' 25.021" N	87° 2' 14.477" E	45.28
11352	JA_Z7_AJ_25	23° 50' 28.923" N	87° 2' 14.831" E	45.63
11353	JA_Z7_AJ_25	23° 50' 28.597" N	87° 2' 14.831" E	45.66
11354	JA_Z7_AJ_25	23° 50' 28.272" N	87° 2' 14.831" E	45.53
11355	JA_Z7_AJ_25	23° 50' 27.947" N	87° 2' 14.831" E	45.46
11356	JA_Z7_AJ_25	23° 50' 27.622" N	87° 2' 14.831" E	45.82
11357	JA_Z7_AJ_25	23° 50' 27.297" N	87° 2' 14.831" E	45.88
11358	JA_Z7_AJ_25	23° 50' 26.972" N	87° 2' 14.831" E	45.90
11359	JA_Z7_AJ_25	23° 50' 26.646" N	87° 2' 14.831" E	45.89
11360	JA_Z7_AJ_25	23° 50' 26.321" N	87° 2' 14.831" E	45.81
11361	JA_Z7_AJ_25	23° 50' 25.996" N	87° 2' 14.831" E	45.93
11362	JA_Z7_AJ_25	23° 50' 25.671" N	87° 2' 14.831" E	45.80
11363	JA_Z7_AJ_25	23° 50' 25.346" N	87° 2' 14.830" E	45.68
11364	JA_Z7_AJ_25	23° 50' 25.021" N	87° 2' 14.830" E	45.45
11365	JA_Z7_AJ_25	23° 50' 24.695" N	87° 2' 14.830" E	45.34
11366	JA_Z7_AJ_25	23° 50' 28.923" N	87° 2' 15.185" E	45.43
11367	JA_Z7_AJ_25	23° 50' 28.597" N	87° 2' 15.185" E	45.51
11368	JA_Z7_AJ_25	23° 50' 28.272" N	87° 2' 15.185" E	45.41
11369	JA_Z7_AJ_25	23° 50' 27.947" N	87° 2' 15.185" E	45.65
11370	JA_Z7_AJ_25	23° 50' 27.622" N	87° 2' 15.185" E	45.84
11371	JA_Z7_AJ_25	23° 50' 27.297" N	87° 2' 15.185" E	45.92
11372	JA_Z7_AJ_25	23° 50' 26.972" N	87° 2' 15.184" E	45.88
11373	JA_Z7_AJ_25	23° 50' 26.646" N	87° 2' 15.184" E	45.89
11374	JA_Z7_AJ_25	23° 50' 26.321" N	87° 2' 15.184" E	45.88
11375	JA_Z7_AJ_25	23° 50' 25.996" N	87° 2' 15.184" E	45.90

जिला खनन पदाधिकारी

TABLE REPRESENTING ELEVATION (in m) WITH RESPECT TO 10m X 10m GRID WITHIN POTENTIAL SAND GHATS IN JAMTARA DISTRICT OF JHARKHAND STATE

10501	JA_Z7_AJ_25	23° 50' 34.455" N	87° 1' 53.622" E	46.21
10502	JA_Z7_AJ_25	23° 50' 34.130" N	87° 1' 53.622" E	46.24
10503	JA_Z7_AJ_25	23° 50' 33.805" N	87° 1' 53.622" E	46.03
10504	JA_Z7_AJ_25	23° 50' 33.480" N	87° 1' 53.622" E	45.94
10505	JA_Z7_AJ_25	23° 50' 36.406" N	87° 1' 53.976" E	46.50
10506	JA_Z7_AJ_25	23° 50' 36.081" N	87° 1' 53.976" E	46.29
10507	JA_Z7_AJ_25	23° 50' 35.756" N	87° 1' 53.976" E	46.09
10508	JA_Z7_AJ_25	23° 50' 35.431" N	87° 1' 53.976" E	45.86
10509	JA_Z7_AJ_25	23° 50' 35.106" N	87° 1' 53.976" E	46.06
10510	JA_Z7_AJ_25	23° 50' 34.780" N	87° 1' 53.976" E	46.11
10511	JA_Z7_AJ_25	23° 50' 34.455" N	87° 1' 53.976" E	46.18
10512	JA_Z7_AJ_25	23° 50' 34.130" N	87° 1' 53.976" E	46.14
10513	JA_Z7_AJ_25	23° 50' 33.805" N	87° 1' 53.975" E	46.07
10514	JA_Z7_AJ_25	23° 50' 33.480" N	87° 1' 53.975" E	45.97
10515	JA_Z7_AJ_25	23° 50' 36.406" N	87° 1' 54.330" E	46.65
10516	JA_Z7_AJ_25	23° 50' 36.081" N	87° 1' 54.330" E	46.41
10517	JA_Z7_AJ_25	23° 50' 35.756" N	87° 1' 54.329" E	46.19
10518	JA_Z7_AJ_25	23° 50' 35.431" N	87° 1' 54.329" E	45.99
10519	JA_Z7_AJ_25	23° 50' 35.105" N	87° 1' 54.329" E	45.88
10520	JA_Z7_AJ_25	23° 50' 34.780" N	87° 1' 54.329" E	45.96
10521	JA_Z7_AJ_25	23° 50' 34.455" N	87° 1' 54.329" E	46.14
10522	JA_Z7_AJ_25	23° 50' 34.130" N	87° 1' 54.329" E	45.91
10523	JA_Z7_AJ_25	23° 50' 33.805" N	87° 1' 54.329" E	46.07
10524	JA_Z7_AJ_25	23° 50' 33.480" N	87° 1' 54.329" E	46.05
10525	JA_Z7_AJ_25	23° 50' 33.154" N	87° 1' 54.329" E	45.99
10526	JA_Z7_AJ_25	23° 50' 36.406" N	87° 1' 54.683" E	46.91
10527	JA_Z7_AJ_25	23° 50' 36.081" N	87° 1' 54.683" E	46.55
10528	JA_Z7_AJ_25	23° 50' 35.756" N	87° 1' 54.683" E	46.29
10529	JA_Z7_AJ_25	23° 50' 35.431" N	87° 1' 54.683" E	46.12
10530	JA_Z7_AJ_25	23° 50' 35.105" N	87° 1' 54.683" E	45.98
10531	JA_Z7_AJ_25	23° 50' 34.780" N	87° 1' 54.683" E	46.01
10532	JA_Z7_AJ_25	23° 50' 34.455" N	87° 1' 54.683" E	45.95
10533	JA_Z7_AJ_25	23° 50' 34.130" N	87° 1' 54.683" E	45.92
10534	JA_Z7_AJ_25	23° 50' 33.805" N	87° 1' 54.683" E	45.93
10535	JA_Z7_AJ_25	23° 50' 33.480" N	87° 1' 54.682" E	46.05
10536	JA_Z7_AJ_25	23° 50' 33.154" N	87° 1' 54.682" E	46.11
10537	JA_Z7_AJ_25	23° 50' 36.406" N	87° 1' 55.037" E	47.03
10538	JA_Z7_AJ_25	23° 50' 36.081" N	87° 1' 55.037" E	46.66
10539	JA_Z7_AJ_25	23° 50' 35.756" N	87° 1' 55.037" E	46.36
10540	JA_Z7_AJ_25	23° 50' 35.430" N	87° 1' 55.036" E	46.21
10541	JA_Z7_AJ_25	23° 50' 35.105" N	87° 1' 55.036" E	46.09
10542	JA_Z7_AJ_25	23° 50' 34.780" N	87° 1' 55.036" E	46.01
10543	JA_Z7_AJ_25	23° 50' 34.455" N	87° 1' 55.036" E	46.05
10544	JA_Z7_AJ_25	23° 50' 34.130" N	87° 1' 55.036" E	46.04
10545	JA_Z7_AJ_25	23° 50' 33.805" N	87° 1' 55.036" E	45.96
10546	JA_Z7_AJ_25	23° 50' 33.479" N	87° 1' 55.036" E	45.90
10547	JA_Z7_AJ_25	23° 50' 33.154" N	87° 1' 55.036" E	45.99
10548	JA_Z7_AJ_25	23° 50' 32.829" N	87° 1' 55.036" E	46.02
10549	JA_Z7_AJ_25	23° 50' 36.406" N	87° 1' 55.390" E	47.19
10550	JA_Z7_AJ_25	23° 50' 36.081" N	87° 1' 55.390" E	46.85
10551	JA_Z7_AJ_25	23° 50' 35.756" N	87° 1' 55.390" E	46.55
10552	JA_Z7_AJ_25	23° 50' 35.430" N	87° 1' 55.390" E	46.22
10553	JA_Z7_AJ_25	23° 50' 35.105" N	87° 1' 55.390" E	46.16
10554	JA_Z7_AJ_25	23° 50' 34.780" N	87° 1' 55.390" E	46.07
10555	JA_Z7_AJ_25	23° 50' 34.455" N	87° 1' 55.390" E	46.08
10556	JA_Z7_AJ_25	23° 50' 34.130" N	87° 1' 55.390" E	46.10
10557	JA_Z7_AJ_25	23° 50' 33.805" N	87° 1' 55.390" E	46.00
10558	JA_Z7_AJ_25	23° 50' 33.479" N	87° 1' 55.389" E	45.91
10559	JA_Z7_AJ_25	23° 50' 33.154" N	87° 1' 55.389" E	45.88
10560	JA_Z7_AJ_25	23° 50' 32.829" N	87° 1' 55.389" E	46.02
10561	JA_Z7_AJ_25	23° 50' 36.406" N	87° 1' 55.744" E	47.33
10562	JA_Z7_AJ_25	23° 50' 36.081" N	87° 1' 55.744" E	46.85
10563	JA_Z7_AJ_25	23° 50' 35.755" N	87° 1' 55.744" E	46.75
10564	JA_Z7_AJ_25	23° 50' 35.430" N	87° 1' 55.743" E	46.36
10565	JA_Z7_AJ_25	23° 50' 35.105" N	87° 1' 55.743" E	46.09
10566	JA_Z7_AJ_25	23° 50' 34.780" N	87° 1' 55.743" E	46.12
10567	JA_Z7_AJ_25	23° 50' 34.455" N	87° 1' 55.743" E	46.09
10568	JA_Z7_AJ_25	23° 50' 34.130" N	87° 1' 55.743" E	46.07
10569	JA_Z7_AJ_25	23° 50' 33.804" N	87° 1' 55.743" E	46.05
10570	JA_Z7_AJ_25	23° 50' 33.479" N	87° 1' 55.743" E	45.98
10571	JA_Z7_AJ_25	23° 50' 33.154" N	87° 1' 55.743" E	45.90
10572	JA_Z7_AJ_25	23° 50' 32.829" N	87° 1' 55.743" E	45.90
10573	JA_Z7_AJ_25	23° 50' 32.504" N	87° 1' 55.743" E	45.90
10574	JA_Z7_AJ_25	23° 50' 36.081" N	87° 1' 56.097" E	46.95
10575	JA_Z7_AJ_25	23° 50' 35.755" N	87° 1' 56.097" E	46.75
10576	JA_Z7_AJ_25	23° 50' 35.430" N	87° 1' 56.097" E	46.53
10577	JA_Z7_AJ_25	23° 50' 35.105" N	87° 1' 56.097" E	46.31
10578	JA_Z7_AJ_25	23° 50' 34.780" N	87° 1' 56.097" E	46.09
10579	JA_Z7_AJ_25	23° 50' 34.455" N	87° 1' 56.097" E	46.07
10580	JA_Z7_AJ_25	23° 50' 34.130" N	87° 1' 56.097" E	46.04
10581	JA_Z7_AJ_25	23° 50' 33.804" N	87° 1' 56.097" E	46.03
10582	JA_Z7_AJ_25	23° 50' 33.479" N	87° 1' 56.096" E	45.99
10583	JA_Z7_AJ_25	23° 50' 33.154" N	87° 1' 56.096" E	45.90
10584	JA_Z7_AJ_25	23° 50' 32.829" N	87° 1' 56.096" E	45.92
10585	JA_Z7_AJ_25	23° 50' 32.504" N	87° 1' 56.096" E	45.96
10586	JA_Z7_AJ_25	23° 50' 36.081" N	87° 1' 56.451" E	47.28
10587	JA_Z7_AJ_25	23° 50' 35.755" N	87° 1' 56.451" E	46.84
10588	JA_Z7_AJ_25	23° 50' 35.430" N	87° 1' 56.450" E	46.65
10589	JA_Z7_AJ_25	23° 50' 35.105" N	87° 1' 56.450" E	46.47
10590	JA_Z7_AJ_25	23° 50' 34.780" N	87° 1' 56.450" E	46.18
10591	JA_Z7_AJ_25	23° 50' 34.455" N	87° 1' 56.450" E	46.12
10592	JA_Z7_AJ_25	23° 50' 34.129" N	87° 1' 56.450" E	46.09
10593	JA_Z7_AJ_25	23° 50' 33.804" N	87° 1' 56.450" E	46.05
10594	JA_Z7_AJ_25	23° 50' 33.479" N	87° 1' 56.450" E	45.99
10595	JA_Z7_AJ_25	23° 50' 33.154" N	87° 1' 56.450" E	45.96
10596	JA_Z7_AJ_25	23° 50' 32.829" N	87° 1' 56.450" E	45.96
10597	JA_Z7_AJ_25	23° 50' 32.504" N	87° 1' 56.450" E	45.90
10598	JA_Z7_AJ_25	23° 50' 36.080" N	87° 1' 56.804" E	47.52
10599	JA_Z7_AJ_25	23° 50' 35.755" N	87° 1' 56.804" E	47.00
10600	JA_Z7_AJ_25	23° 50' 35.430" N	87° 1' 56.804" E	46.59
10601	JA_Z7_AJ_25	23° 50' 35.105" N	87° 1' 56.804" E	46.51
10602	JA_Z7_AJ_25	23° 50' 34.780" N	87° 1' 56.804" E	46.36
10603	JA_Z7_AJ_25	23° 50' 34.455" N	87° 1' 56.804" E	46.25
10604	JA_Z7_AJ_25	23° 50' 34.129" N	87° 1' 56.804" E	46.08
10605	JA_Z7_AJ_25	23° 50' 33.804" N	87° 1' 56.804" E	45.95
10606	JA_Z7_AJ_25	23° 50' 33.479" N	87° 1' 56.804" E	45.98
10607	JA_Z7_AJ_25	23° 50' 33.154" N	87° 1' 56.803" E	45.91
10608	JA_Z7_AJ_25	23° 50' 32.829" N	87° 1' 56.803" E	45.94
10609	JA_Z7_AJ_25	23° 50' 32.504" N	87° 1' 56.803" E	45.91
10610	JA_Z7_AJ_25	23° 50' 32.178" N	87° 1' 56.803" E	45.88
10611	JA_Z7_AJ_25	23° 50' 36.080" N	87° 1' 57.158" E	47.62
10612	JA_Z7_AJ_25	23° 50' 35.755" N	87° 1' 57.158" E	47.25
10613	JA_Z7_AJ_25	23° 50' 35.430" N	87° 1' 57.158" E	46.90
10614	JA_Z7_AJ_25	23° 50' 35.105" N	87° 1' 57.157" E	46.52
10615	JA_Z7_AJ_25	23° 50' 34.780" N	87° 1' 57.157" E	46.40
10616	JA_Z7_AJ_25	23° 50' 34.455" N	87° 1' 57.157" E	46.29
10617	JA_Z7_AJ_25	23° 50' 34.129" N	87° 1' 57.157" E	46.20
10618	JA_Z7_AJ_25	23° 50' 33.804" N	87° 1' 57.157" E	46.03
10619	JA_Z7_AJ_25	23° 50' 33.479" N	87° 1' 57.157" E	45.92
10620	JA_Z7_AJ_25	23° 50' 33.154" N	87° 1' 57.157" E	45.94
10621	JA_Z7_AJ_25	23° 50' 32.829" N	87° 1' 57.157" E	45.87
10622	JA_Z7_AJ_25	23° 50' 32.504" N	87° 1' 57.157" E	45.95
10623	JA_Z7_AJ_25	23° 50' 32.178" N	87° 1' 57.157" E	45.82
10624	JA_Z7_AJ_25	23° 50' 36.080" N	87° 1' 57.511" E	47.64
10625	JA_Z7_AJ_25	23° 50' 35.755" N	87° 1' 57.511" E	47.39
10626	JA_Z7_AJ_25	23° 50' 35.430" N	87° 1' 57.511" E	47.11
10627	JA_Z7_AJ_25	23° 50' 35.105" N	87° 1' 57.511" E	46.52
10628	JA_Z7_AJ_25	23° 50' 34.780" N	87° 1' 57.511" E	46.43
10629	JA_Z7_AJ_25	23° 50' 34.454" N	87° 1' 57.511" E	46.34
10630	JA_Z7_AJ_25	23° 50' 34.129" N	87° 1' 57.511" E	46.26
10631	JA_Z7_AJ_25	23° 50' 33.804" N	87° 1' 57.511" E	46.16
10632	JA_Z7_AJ_25	23° 50' 33.479" N	87° 1' 57.510" E	45.99
10633	JA_Z7_AJ_25	23° 50' 33.154" N	87° 1' 57.510" E	45.87
10634	JA_Z7_AJ_25	23° 50' 32.829" N	87° 1' 57.510" E	45.91
10635	JA_Z7_AJ_25	23° 50' 32.503" N	87° 1' 57.510" E	45.87
10636	JA_Z7_AJ_25	23° 50' 32.178" N	87° 1' 57.510" E	45.78
10637	JA_Z7_AJ_25	23° 50' 31.853" N	87° 1' 57.510" E	45.89
10638	JA_Z7_AJ_25	23° 50' 36.080" N	87° 1' 57.865" E	47.53
10639	JA_Z7_AJ_25	23° 50' 35.755" N	87° 1' 57.865" E	47.50
10640	JA_Z7_AJ_25	23° 50' 35.430" N	87° 1' 57.865" E	47.22
10641	JA_Z7_AJ_25	23° 50' 35.105" N	87° 1' 57.864" E	46.55
10642	JA_Z7_AJ_25	23° 50' 34.780" N	87° 1' 57.864" E	46.40
10643	JA_Z7_AJ_25	23° 50' 34.454" N	87° 1' 57.864" E	46.35
10644	JA_Z7_AJ_25	23° 50' 34.129" N	87° 1' 57.864" E	46.33
10645	JA_Z7_AJ_25	23° 50' 33.804" N	87° 1' 57.864" E	46.21
10646	JA_Z7_AJ_25	23° 50' 33.479" N	87° 1' 57.864" E	46.13
10647	JA_Z7_AJ_25	23° 50' 33.154" N	87° 1' 57.864" E	45.89
10648	JA_Z7_AJ_25	23° 50' 32.829" N	87° 1' 57.864" E	45.82
10649	JA_Z7_AJ_25	23° 50' 32.503" N	87° 1' 57.864" E	45.85
10650	JA_Z7_AJ_25	23° 50' 32.178" N	87° 1' 57.864" E	45.86
10651	JA_Z7_AJ_25	23° 50' 31.853" N	87° 1' 57.864" E	45.97
10652	JA_Z7_AJ_25	23° 50' 36.080" N	87° 1' 58.218" E	47.62
10653	JA_Z7_AJ_25	23° 50' 35.755" N	87° 1' 58.218" E	47.58
10654	JA_Z7_AJ_25	23° 50' 35.430" N	87° 1' 58.218" E	47.36
10655	JA_Z7_AJ_25	23° 50' 35.105" N	87° 1' 58.218" E	46.79
10656	JA_Z7_AJ_25	23° 50' 34.779" N	87° 1' 58.218" E	46.35
10657	JA_Z7_AJ_25	23° 50' 34.454" N	87° 1' 58.218" E	46.36
10658	JA_Z7_AJ_25	23° 50' 34.129" N	87° 1' 58.218" E	46.31
10659	JA_Z7_AJ_25	23° 50' 33.804" N	87° 1' 58.218" E	46.30
10660	JA_Z7_AJ_25	23° 50' 33.479" N	87° 1' 58.218" E	46.17
10661	JA_Z7_AJ_25	23° 50' 33.154" N	87° 1' 58.218" E	46.03
10662	JA_Z7_AJ_25	23° 50' 32.828" N	87° 1' 58.217" E	45.87
10663	JA_Z7_AJ_25	23° 50' 32.503" N	87° 1' 58.217" E	45.54
10664	JA_Z7_AJ_25	23° 50' 32.178" N	87° 1' 58.217" E	45.88
10665	JA_Z7_AJ_25	23° 50' 31.853" N	87° 1' 58.217" E	45.95
10666	JA_Z7_AJ_25	23° 50' 31.528" N	87° 1' 58.217" E	45.98
10667	JA_Z7_AJ_25	23° 50' 36.080" N	87° 1' 58.572" E	47.64
10668	JA_Z7_AJ_25	23° 50' 35.755" N	87° 1' 58.572" E	47.54
10669	JA_Z7_AJ_25	23° 50' 35.430" N	87° 1' 58.572" E	47.45
10670	JA_Z7_AJ_25	23° 50' 35.105" N	87° 1' 58.572" E	46.97
10671	JA_Z7_AJ_25	23° 50' 34.779" N	87° 1' 58.571" E	46.57
10672	JA_Z7_AJ_25	23° 50' 34.454" N	87° 1' 58.571" E	46.33
10673	JA_Z7_AJ_25	23° 50' 34.129" N	87° 1' 58.571" E	46.31
10674	JA_Z7_AJ_25	23° 50' 33.804" N	87° 1' 58.571" E	46.30
10675	JA_Z7_AJ_25	23° 50' 33.479" N	87° 1' 58.571" E	46.23
10676	JA_Z7_AJ_25	23° 50' 33.154" N	87° 1' 58.571" E	46.07
10677	JA_Z7_AJ_25	23° 50' 32.828" N	87° 1' 58.571" E	46.04
10678	JA_Z7_AJ_25	23° 50' 32.503" N	87° 1' 58.571" E	45.57
10679	JA_Z7_AJ_25	23° 50' 32.178" N	87° 1' 58.571" E	45.73
10680	JA_Z7_AJ_25	23° 50' 31.853" N	87° 1' 58.571" E	45.83
10681	JA_Z7_AJ_25	23° 50' 31.528" N	87° 1' 58.571" E	45.87
10682	JA_Z7_AJ_25	23° 50' 35.755" N	87° 1' 58.925" E	47.69
10683	JA_Z7_AJ_25	23° 50' 35.430" N	87° 1' 58.925" E	47.61
10684	JA_Z7_AJ_25	23° 50' 35.104" N	87° 1' 58.925" E	47.15
10685	JA_Z7_AJ_25	23° 50' 34.779" N	87° 1' 58.925" E	46.63
10686	JA_Z7_AJ_25	23° 50' 34.454" N	87° 1' 58.925" E	46.30
10687	JA_Z7_AJ_25	23° 50' 34.129" N	87° 1' 58.925" E	46.37
10688	JA_Z7_AJ_25	23° 50' 33.804" N	87° 1' 58.925" E	46.23
10689	JA_Z7_AJ_25	23° 50' 33.479" N	87° 1' 58.925" E	46.24
10690	JA_Z7_AJ_25	23° 50' 33.153" N	87° 1' 58.925" E	46.08
10691	JA_Z7_AJ_25	23° 50' 32.828" N	87° 1' 58.924" E	46.02
10692	JA_Z7_AJ_25	23° 50' 32.503" N	87° 1' 58.924" E	45.69
10693	JA_Z7_AJ_25	23° 50' 32.178" N	87° 1' 58.924" E	45.67
10694	JA_Z7_AJ_25	23° 50' 31.853" N	87° 1' 58.924" E	45.84
10695	JA_Z7_AJ_25	23° 50' 31.528" N	87° 1' 58.924" E	45.93
10696	JA_Z7_AJ_25	23° 50' 35.755" N	87° 1' 59.279" E	47.76
10697	JA_Z7_AJ_25	23° 50' 35.430" N	87° 1' 59.279" E	47.69
10698	JA_Z7_AJ_25	23° 50' 35.104" N	87° 1' 59.279" E	47.55
10699	JA_Z7_AJ_25	23° 50' 34.779" N	87° 1' 59.278" E	46.80
10700	JA_Z7_AJ_25	23° 50' 34.454" N	87° 1' 59.278" E	46.45
10701	JA_Z7_AJ_25	23° 50' 34.129" N	87° 1' 59.278" E	46.33
10702	JA_Z7_AJ_25	23° 50' 33.804" N	87° 1' 59.278" E	46.30
10703	JA_Z7_AJ_25	23° 50' 33.479" N	87° 1' 59.278" E	46.20
10704	JA_Z7_AJ_25	23° 50' 33.153" N	87° 1' 59.278" E	46.09
10705	JA_Z7_AJ_25	23° 50' 32.828" N	87° 1' 59.278" E	45.99
10706	JA_Z7_AJ_25	23° 50' 32.503" N	87° 1' 59.278" E	45.84
10707	JA_Z7_AJ_25	23° 50' 32.178" N	87° 1' 59.278" E	45.69
10708	JA_Z7_AJ_25	23° 50' 31.853" N	87° 1' 59.278" E	45.76
10709	JA_Z7_AJ_25	23° 50' 31.528" N	87° 1' 59.278" E	45.74
10710	JA_Z7_AJ_25	23° 50' 31.202" N	87° 1' 59.278" E	45.73
10711	JA_Z7_AJ_25	23° 50' 35.755" N	87° 1' 59.632" E	47.55
10712	JA_Z7_AJ_25	23° 50' 35.429" N	87° 1' 59.632" E	47.72
10713	JA_Z7_AJ_25	23° 50' 35.104" N	87° 1' 59.632" E	47.58
10714	JA_Z7_AJ_25	23° 50' 34.779" N	87° 1' 59.632" E	47.13
10715	JA_Z7_AJ_25	23° 50' 34.454" N	87° 1' 59.632" E	46.74
10716	JA_Z7_AJ_25	23° 50' 34.129" N	87° 1' 59.632" E	46.35
10717	JA_Z7_AJ_25	23° 50' 33.804" N	87° 1' 59.632" E	46.21
10718	JA_Z7_AJ_25	23° 50' 33.478" N	87° 1' 59.632" E	46.17
10719	JA_Z7_AJ_25	23° 50' 33.153" N	87° 1' 59.632" E	46.01
10720	JA_Z7_AJ_25	23° 50' 32.828" N	87° 1' 59.631" E	45.90
10721	JA_Z7_AJ_25	23° 50' 32.503" N	87° 1' 59.631" E	45.87
10722	JA_Z7_AJ_25	23° 50' 32.178" N	87° 1' 59.631" E	45.86
10723	JA_Z7_AJ_25	23° 50' 31.853" N	87° 1' 59.631" E	45.84
10724	JA_Z7_AJ_25	23° 50' 31.527" N	87° 1' 59.631" E	45.81
10725	JA_Z7_AJ_25	23° 50' 31.202" N	87° 1' 59.631" E	45.84
10726	JA_Z7_AJ_25	23° 50' 35.755" N	87° 1' 59.986" E	47.46
10727	JA_Z7_AJ_25	23° 50' 35.429" N	87° 1' 59.986" E	47.46
10728	JA_Z7_AJ_25	23° 50' 35.104" N	87° 1' 59.986" E	47.46
10729	JA_Z7_AJ_25	23° 50' 34.779" N	87° 1' 59.985" E	47.36
10730	JA_Z7_AJ_25	23° 50' 34.454" N	87° 1' 59.985" E	46.87
10731	JA_Z7_AJ_25	23° 50' 34.129" N	87° 1' 59.985" E	46.48
10732	JA_Z7_AJ_25	23° 50' 33.804" N	87° 1' 59.985" E	46.25
10733	JA_Z7_AJ_25	23° 50' 33.478" N	87° 1' 59.985" E	46.10
10734	JA_Z7_AJ_25	23° 50' 33.153" N	87° 1' 59.985" E	45.98
10735	JA_Z7_AJ_25	23° 50' 32.828" N	87° 1' 59.985" E	45.88
10736	JA_Z7_AJ_25	23° 50' 32.503" N	87° 1' 59.985" E	45.90
10737	JA_Z7_AJ_25	23° 50' 32.178" N	87° 1' 59.985" E	46.01
10738	JA_Z7_AJ_25	23° 50' 31.853" N	87° 1' 59.985" E	45.96
10739	JA_Z7_AJ_25	23° 50' 31.527" N	87° 1' 59.985" E	45.92
10740	JA_Z7_AJ_25	23° 50' 31.202" N	87° 1' 59.985" E	45.86
10741	JA_Z7_AJ_25	23° 50' 30.877" N	87° 1' 59.984" E	45.83
10742	JA_Z7_AJ_25	23° 50' 35.755" N	87° 2' 0.339" E	47.53
10743	JA_Z7_AJ_25	23° 50' 35.429" N	87° 2' 0.339" E	47.48
10744	JA_Z7_AJ_25	23° 50' 35.104" N	87° 2' 0.339" E	47.42
10745	JA_Z7_AJ_25	23° 50' 34.779" N	87° 2' 0.339" E	47.37
10746	JA_Z7_AJ_25	23° 50' 34.454" N	87° 2' 0.339" E	47.06
10747	JA_Z7_AJ_25	23° 50' 34.129" N	87° 2' 0.339" E	46.69
10748	JA_Z7_AJ_25	23° 50' 33.803" N	87° 2' 0.339" E	46.21
10749	JA_Z7_AJ_25	23° 50' 33.478" N	87° 2' 0.339" E	46.03
10750	JA_Z7_AJ_25	23° 50' 33.153" N	87° 2' 0.339" E	46.01
10751	JA_Z7_AJ_25	23° 50' 32.828" N	87° 2' 0.339" E	45.89
10752	JA_Z7_AJ_25	23° 50' 32.503" N	87° 2' 0.338" E	45.99
10753	JA_Z7_AJ_25	23° 50' 32.178" N	87° 2' 0.338" E	46.06
10754	JA_Z7_AJ_25	23° 50' 31.852" N	87° 2' 0.338" E	46.01
10755	JA_Z7_AJ_25	23° 50' 31.527" N	87° 2' 0.338" E	46.06
10756	JA_Z7_AJ_25	23° 50' 31.202" N	87° 2' 0.338" E	45.98
10757	JA_Z7_AJ_25	23° 50' 30.877" N	87° 2' 0.338" E	45.89
10758	JA_Z7_AJ_25	23° 50' 35.754" N	87° 2' 0.693" E	47.51
10759	JA_Z7_AJ_25	23° 50' 35.429" N	87° 2' 0.693" E	47.49
10760	JA_Z7_AJ_25	23° 50' 35.104" N	87° 2' 0.693" E	47.48
10761	JA_Z7_AJ_25	23° 50' 34.779" N	87° 2' 0.693" E	47.44
10762	JA_Z7_AJ_25	23° 50' 34.454" N	87° 2' 0.692" E	47.29
10763	JA_Z7_AJ_25	23° 50' 34.129" N	87° 2' 0.692" E	46.90
10764	JA_Z7_AJ_25	23° 50' 33.803" N	87° 2' 0.692" E	46.40
10765	JA_Z7_AJ_25	23° 50' 33.478" N	87° 2' 0.692" E	46.05
10766	JA_Z7_AJ_25	23° 50' 33.153" N	87° 2' 0.692" E	46.01
10767	JA_Z7_AJ_25	23° 50' 32.828" N	87° 2' 0.692" E	45.90
10768	JA_Z7_AJ_25	23° 50' 32.503" N	87° 2' 0.692" E	46.00
10769	JA_Z7_AJ_25	23° 50' 32.178" N	87° 2' 0.692" E	46.05
10770	JA_Z7_AJ_25	23° 50' 31.852" N	87° 2' 0.692" E	46.07
10771	JA_Z7_AJ_25	23° 50' 31.527" N	87° 2' 0.692" E	46.07
10772	JA_Z7_AJ_25	23° 50' 31.202" N	87° 2' 0.692" E	46.05
10773	JA_Z7_AJ_25	23° 50' 30.877" N	87° 2' 0.692" E	46.02
10774	JA_Z7_AJ_25	23° 50' 30.552" N	87° 2' 0.691" E	45.96
10775	JA_Z7_AJ_25	23° 50' 35.429" N	87° 2' 1.046" E	47.52
10776	JA_Z7_AJ_25	23° 50' 35.104" N	87° 2' 1.046" E	47.49
10777	JA_Z7_AJ_25	23° 50' 34.779" N	87° 2' 1.046" E	47.45
10778	JA_Z7_AJ_25	23° 50' 34.454" N	87° 2' 1.046" E	47.38
10779	JA_Z7_AJ_25	23° 50' 34.129" N	87° 2' 1.046" E	46.45
10780	JA_Z7_AJ_25	23° 50' 33.803" N	87° 2' 1.046" E	46.67
10781	JA_Z7_AJ_25	23° 50' 33.478" N	87° 2' 1.046" E	46.01
10782	JA_Z7_AJ_25	23° 50' 33.153" N	87° 2' 1.046" E	46.01
10783	JA_Z7_AJ_25	23° 50' 32.828" N	87° 2' 1.046" E	45.88
10784	JA_Z7_AJ_25	23° 50' 32.503" N	87° 2' 1.045" E	45.99
10785	JA_Z7_AJ_25	23° 50' 32.177" N	87° 2' 1.045" E	46.05
10786	JA_Z7_AJ_25	23° 50' 31.852" N	87° 2' 1.045" E	46.04
10787	JA_Z7_AJ_25	23° 50' 31.527" N	87° 2' 1.045" E	46.09
10788	JA_Z7_AJ_25	23° 50' 31.202" N	87° 2' 1.045" E	46.10
10789	JA_Z7_AJ_25	23° 50' 30.877" N	87° 2' 1.045" E	46.06
10790	JA_Z7_AJ_25	23° 50' 30.552" N	87° 2' 1.045" E	46.00
10791	JA_Z7_AJ_25	23° 50' 35.429" N	87° 2' 1.400" E	47.64
10792	JA_Z7_AJ_25	23° 50' 35.104" N	87° 2' 1.400" E	47.51
10793	JA_Z7_AJ_25	23° 50' 34.779" N	87° 2' 1.400" E	47.46
10794	JA_Z7_AJ_25	23° 50' 34.454" N	87° 2' 1.399" E	47.42
10795	JA_Z7_AJ_25	23° 50' 34.128" N	87° 2' 1.399" E	47.27
10796	JA_Z7_AJ_25	23° 50' 33.803" N	87° 2' 1.399" E	46.80
10797	JA_Z7_AJ_25	23° 50' 33.478" N	87° 2' 1.399" E	46.46
10798	JA_Z7_AJ_25	23° 50' 33.153" N	87° 2' 1.399" E	46.03
10799	JA_Z7_AJ_25	23° 50' 32.828" N	87° 2' 1.399" E	45.91
10800	JA_Z7_AJ_25	23° 50' 32.503" N	87° 2' 1.399" E	45.94
10801	JA_Z7_AJ_25	23° 50' 32.177" N	87° 2' 1.399" E	46.02
10802	JA_Z7_AJ_25	23° 50' 31.852" N	87° 2' 1.399" E	46.04
10803	JA_Z7_AJ_25	23° 50' 31.527" N	87° 2' 1.399" E	46.08
10804	JA_Z7_AJ_25	23° 50' 31.202" N	87° 2' 1.399" E	46.02
10805	JA_Z7_AJ_25	23° 50' 30.877" N	87° 2' 1.399" E	46.01
10806	JA_Z7_AJ_25	23° 50' 30.552" N	87° 2' 1.398" E	45.96
10807	JA_Z7_AJ_25	23° 50' 35.104" N	87° 2' 1.753" E	47.65
10808	JA_Z7_AJ_25	23° 50' 34.779" N	87° 2' 1.753" E	47.54
10809	JA_Z7_AJ_25	23° 50' 34.454" N	87° 2' 1.753" E	47.41
10810	JA_Z7_AJ_25	23° 50' 34.128" N	87° 2' 1.753" E	47.36
10811	JA_Z7_AJ_25	23° 50' 33.803" N	87° 2' 1.753" E	46.75
10812	JA_Z7_AJ_25	23° 50' 33.478" N	87° 2' 1.753" E	46.74
10813	JA_Z7_AJ_25	23° 50' 33.153" N	87° 2' 1.753" E	46.01
10814	JA_Z7_AJ_25	23° 50' 32.828" N	87° 2' 1.753" E	45.86
10815	JA_Z7_AJ_25	23° 50' 32.503" N	87° 2' 1.752" E	45.91
10816	JA_Z7_AJ_25	23° 50' 32.177" N	87° 2' 1.752" E	45.96
10817	JA_Z7_AJ_25	23° 50' 31.852" N	87° 2' 1.752" E	45.99
10818	JA_Z7_AJ_25	23° 50' 31.527" N	87° 2' 1.752" E	46.02
10819	JA_Z7_AJ_25	23° 50' 31.202" N	87° 2' 1.752" E	46.01
10820	JA_Z7_AJ_25	23° 50' 30.877" N	87° 2' 1.752" E	46.02
10821	JA_Z7_AJ_25	23° 50' 30.551" N	87° 2' 1.752" E	45.97
10822	JA_Z7_AJ_25	23° 50' 30.226" N	87° 2' 1.752" E	45.93
10823	JA_Z7_AJ_25	23° 50' 35.104" N	87° 2' 2.107" E	47.45
10824	JA_Z7_AJ_25	23° 50' 34.779" N	87° 2' 2.107" E	47.53
10825	JA_Z7_AJ_25	23° 50' 34.453" N	87° 2' 2.107" E	47.48
10826	JA_Z7_AJ_25	23° 50' 34.128" N	87° 2' 2.106" E	47.43
10827	JA_Z7_AJ_25	23° 50' 33.803" N	87° 2' 2.106" E	46.90
10828	JA_Z7_AJ_25	23° 50' 33.478" N	87° 2' 2.106" E	46.69
10829	JA_Z7_AJ_25	23° 50' 33.153" N	87° 2' 2.106" E	46.59
10830	JA_Z7_AJ_25	23° 50' 32.828" N	87° 2' 2.106" E	45.82
10831	JA_Z7_AJ_25	23° 50' 32.502" N	87° 2' 2.106" E	45.84
10832	JA_Z7_AJ_25	23° 50' 32.177" N	87° 2' 2.106" E	45.91
10833	JA_Z7_AJ_25	23° 50' 31.852" N	87° 2' 2.106" E	45.97
10834	JA_Z7_AJ_25	23° 50' 31.527" N	87° 2' 2.106" E	45.97
10835	JA_Z7_AJ_25	23° 50' 31.202" N	87° 2' 2.106" E	46.01
10836	JA_Z7_AJ_25	23° 50' 30.877" N	87° 2' 2.106" E	45.97
10837	JA_Z7_AJ_25	23° 50' 30.551" N	87° 2' 2.105" E	46.00
10838	JA_Z7_AJ_25	23° 50' 30.226" N	87° 2' 2.105" E	46.00
10839	JA_Z7_AJ_25	23° 50' 34.779" N	87° 2' 2.460" E	47.50
10840	JA_Z7_AJ_25	23° 50' 34.453" N	87° 2' 2.460" E	47.41
10841	JA_Z7_AJ_25	23° 50' 34.128" N	87° 2' 2.460" E	47.31
10842	JA_Z7_AJ_25	23° 50' 33.803" N	87° 2' 2.460" E	46.91
10843	JA_Z7_AJ_25	23° 50' 33.478" N	87° 2' 2.460" E	46.66
10844	JA_Z7_AJ_25	23° 50' 33.153" N	87° 2' 2.460" E	46.65
10845	JA_Z7_AJ_25	23° 50' 32.828" N	87° 2' 2.460" E	46.17
10846	JA_Z7_AJ_25	23° 50' 32.502" N	87° 2' 2.460" E	45.83
10847	JA_Z7_AJ_25	23° 50' 32.177" N	87° 2' 2.459" E	45.81
10848	JA_Z7_AJ_25	23° 50' 31.852" N	87° 2' 2.459" E	45.96
10849	JA_Z7_AJ_25	23° 50' 31.527" N	87° 2' 2.459" E	45.93
10850	JA_Z7_AJ_25	23° 50' 31.202" N	87° 2' 2.459" E	46.06
10851	JA_Z7_AJ_25	23° 50' 30.877" N	87° 2' 2.459" E	45.99
10852	JA_Z7_AJ_25	23° 50' 30.551" N	87° 2' 2.459" E	45.96
10853	JA_Z7_AJ_25	23° 50' 30.226" N	87° 2' 2.459" E	45.98
10854	JA_Z7_AJ_25	23° 50' 29.901" N	87° 2' 2.459" E	45.90
10855	JA_Z7_AJ_25	23° 50' 34.778" N	87° 2' 2.814" E	47.60
10856	JA_Z7_AJ_25	23° 50' 34.453" N	87° 2' 2.814" E	47.59
10857	JA_Z7_AJ_25	23° 50' 34.128" N	87° 2' 2.813" E	47.48
10858	JA_Z7_AJ_25	23° 50' 33.803" N	87° 2' 2.813" E	46.92
10859	JA_Z7_AJ_25	23° 50' 33.478" N	87° 2' 2.813" E	46.67
10860	JA_Z7_AJ_25	23° 50' 33.153" N	87° 2' 2.813" E	46.50
10861	JA_Z7_AJ_25	23° 50' 32.827" N	87° 2' 2.813" E	46.56
10862	JA_Z7_AJ_25	23° 50' 32.502" N	87° 2' 2.813" E	45.96
10863	JA_Z7_AJ_25	23° 50' 32.177" N	87° 2' 2.813" E	45.72
10864	JA_Z7_AJ_25	23° 50' 31.852" N	87° 2' 2.813" E	45.78
10865	JA_Z7_AJ_25	23° 50' 31.527" N	87° 2' 2.813" E	45.88
10866	JA_Z7_AJ_25	23° 50' 31.202" N	87° 2' 2.813" E	46.05
10867	JA_Z7_AJ_25	23° 50' 30.876" N	87° 2' 2.813" E	45.96
10868	JA_Z7_AJ_25	23° 50' 30.551" N	87° 2' 2.813" E	45.94
10869	JA_Z7_AJ_25	23° 50' 30.226" N	87° 2' 2.812" E	45.85
10870	JA_Z7_AJ_25	23° 50' 29.901" N	87° 2' 2.812" E	45.85
10871	JA_Z7_AJ_25	23° 50' 34.453" N	87° 2' 3.167" E	47.52
10872	JA_Z7_AJ_25	23° 50' 34.128" N	87° 2' 3.167" E	47.43
10873	JA_Z7_AJ_25	23° 50' 33.803" N	87° 2' 3.167" E	46.94
10874	JA_Z7_AJ_25	23° 50' 33.478" N	87° 2' 3.167" E	46.74
10875	JA_Z7_AJ_25	23° 50' 33.153" N	87° 2' 3.167" E	46.57

जिला खनन पदाधिकारी
जामताड़ा

TABLE REPRESENTING ELEVATION (in m) WITH RESPECT TO 10m X 10m GRID WITHIN POTENTIAL SAND GHATS IN JAMTARA DISTRICT OF JHARKHAND STATE

10126	JA_Z7_AJ_26	23° 51' 14.786" N	87° 0' 43.983" E	52.89
10127	JA_Z7_AJ_26	23° 51' 14.461" N	87° 0' 43.983" E	52.93
10128	JA_Z7_AJ_26	23° 51' 14.136" N	87° 0' 43.983" E	52.86
10129	JA_Z7_AJ_26	23° 51' 13.811" N	87° 0' 43.983" E	52.61
10130	JA_Z7_AJ_26	23° 51' 13.485" N	87° 0' 43.983" E	52.44
10131	JA_Z7_AJ_26	23° 51' 13.160" N	87° 0' 43.983" E	52.50
10132	JA_Z7_AJ_26	23° 51' 12.835" N	87° 0' 43.983" E	52.37
10133	JA_Z7_AJ_26	23° 51' 12.510" N	87° 0' 43.983" E	52.27
10134	JA_Z7_AJ_26	23° 51' 12.185" N	87° 0' 43.983" E	52.36
10135	JA_Z7_AJ_26	23° 51' 11.860" N	87° 0' 43.983" E	52.31
10136	JA_Z7_AJ_26	23° 51' 11.534" N	87° 0' 43.983" E	52.23
10137	JA_Z7_AJ_26	23° 51' 11.209" N	87° 0' 43.983" E	52.16
10138	JA_Z7_AJ_26	23° 51' 15.436" N	87° 0' 44.337" E	52.99
10139	JA_Z7_AJ_26	23° 51' 15.111" N	87° 0' 44.337" E	52.94
10140	JA_Z7_AJ_26	23° 51' 14.786" N	87° 0' 44.337" E	52.89
10141	JA_Z7_AJ_26	23° 51' 14.461" N	87° 0' 44.337" E	52.91
10142	JA_Z7_AJ_26	23° 51' 14.136" N	87° 0' 44.337" E	52.88
10143	JA_Z7_AJ_26	23° 51' 13.811" N	87° 0' 44.337" E	52.48
10144	JA_Z7_AJ_26	23° 51' 13.485" N	87° 0' 44.337" E	52.57
10145	JA_Z7_AJ_26	23° 51' 13.160" N	87° 0' 44.337" E	52.55
10146	JA_Z7_AJ_26	23° 51' 12.835" N	87° 0' 44.337" E	52.51
10147	JA_Z7_AJ_26	23° 51' 12.510" N	87° 0' 44.337" E	52.38
10148	JA_Z7_AJ_26	23° 51' 12.185" N	87° 0' 44.337" E	52.41
10149	JA_Z7_AJ_26	23° 51' 11.860" N	87° 0' 44.337" E	52.37
10150	JA_Z7_AJ_26	23° 51' 11.534" N	87° 0' 44.337" E	52.28
10151	JA_Z7_AJ_26	23° 51' 11.209" N	87° 0' 44.336" E	52.29
10152	JA_Z7_AJ_26	23° 51' 15.111" N	87° 0' 44.690" E	53.00
10153	JA_Z7_AJ_26	23° 51' 14.786" N	87° 0' 44.690" E	52.96
10154	JA_Z7_AJ_26	23° 51' 14.461" N	87° 0' 44.690" E	52.93
10155	JA_Z7_AJ_26	23° 51' 14.136" N	87° 0' 44.690" E	52.89
10156	JA_Z7_AJ_26	23° 51' 13.811" N	87° 0' 44.690" E	52.46
10157	JA_Z7_AJ_26	23° 51' 13.485" N	87° 0' 44.690" E	52.57
10158	JA_Z7_AJ_26	23° 51' 13.160" N	87° 0' 44.690" E	52.58
10159	JA_Z7_AJ_26	23° 51' 12.835" N	87° 0' 44.690" E	52.56
10160	JA_Z7_AJ_26	23° 51' 12.510" N	87° 0' 44.690" E	52.46
10161	JA_Z7_AJ_26	23° 51' 12.185" N	87° 0' 44.690" E	52.40
10162	JA_Z7_AJ_26	23° 51' 11.859" N	87° 0' 44.690" E	52.42
10163	JA_Z7_AJ_26	23° 51' 11.534" N	87° 0' 44.690" E	52.34
10164	JA_Z7_AJ_26	23° 51' 11.209" N	87° 0' 44.690" E	52.30
10165	JA_Z7_AJ_26	23° 51' 15.111" N	87° 0' 45.044" E	53.05
10166	JA_Z7_AJ_26	23° 51' 14.786" N	87° 0' 45.044" E	53.04
10167	JA_Z7_AJ_26	23° 51' 14.461" N	87° 0' 45.044" E	53.00
10168	JA_Z7_AJ_26	23° 51' 14.136" N	87° 0' 45.044" E	52.94
10169	JA_Z7_AJ_26	23° 51' 13.810" N	87° 0' 45.044" E	52.51
10170	JA_Z7_AJ_26	23° 51' 13.485" N	87° 0' 45.044" E	52.49
10171	JA_Z7_AJ_26	23° 51' 13.160" N	87° 0' 45.044" E	52.63
10172	JA_Z7_AJ_26	23° 51' 12.835" N	87° 0' 45.044" E	52.53
10173	JA_Z7_AJ_26	23° 51' 12.510" N	87° 0' 45.044" E	52.47
10174	JA_Z7_AJ_26	23° 51' 12.185" N	87° 0' 45.044" E	52.41
10175	JA_Z7_AJ_26	23° 51' 11.859" N	87° 0' 45.044" E	52.44
10176	JA_Z7_AJ_26	23° 51' 11.534" N	87° 0' 45.044" E	52.30
10177	JA_Z7_AJ_26	23° 51' 11.209" N	87° 0' 45.044" E	52.29
10178	JA_Z7_AJ_26	23° 51' 10.884" N	87° 0' 45.044" E	52.24
10179	JA_Z7_AJ_26	23° 51' 14.786" N	87° 0' 45.397" E	53.10
10180	JA_Z7_AJ_26	23° 51' 14.461" N	87° 0' 45.397" E	53.04
10181	JA_Z7_AJ_26	23° 51' 14.136" N	87° 0' 45.397" E	52.94
10182	JA_Z7_AJ_26	23° 51' 13.810" N	87° 0' 45.397" E	52.92
10183	JA_Z7_AJ_26	23° 51' 13.485" N	87° 0' 45.397" E	52.46
10184	JA_Z7_AJ_26	23° 51' 13.160" N	87° 0' 45.397" E	52.55
10185	JA_Z7_AJ_26	23° 51' 12.835" N	87° 0' 45.397" E	52.56
10186	JA_Z7_AJ_26	23° 51' 12.510" N	87° 0' 45.397" E	52.50
10187	JA_Z7_AJ_26	23° 51' 12.185" N	87° 0' 45.397" E	52.43
10188	JA_Z7_AJ_26	23° 51' 11.859" N	87° 0' 45.397" E	52.40
10189	JA_Z7_AJ_26	23° 51' 11.534" N	87° 0' 45.397" E	52.28
10190	JA_Z7_AJ_26	23° 51' 11.209" N	87° 0' 45.397" E	52.17
10191	JA_Z7_AJ_26	23° 51' 10.884" N	87° 0' 45.397" E	52.21
10192	JA_Z7_AJ_26	23° 51' 14.786" N	87° 0' 45.751" E	53.08
10193	JA_Z7_AJ_26	23° 51' 14.461" N	87° 0' 45.751" E	53.10
10194	JA_Z7_AJ_26	23° 51' 14.136" N	87° 0' 45.751" E	53.02
10195	JA_Z7_AJ_26	23° 51' 13.810" N	87° 0' 45.751" E	52.89
10196	JA_Z7_AJ_26	23° 51' 13.485" N	87° 0' 45.751" E	52.48
10197	JA_Z7_AJ_26	23° 51' 13.160" N	87° 0' 45.751" E	52.36
10198	JA_Z7_AJ_26	23° 51' 12.835" N	87° 0' 45.751" E	52.48
10199	JA_Z7_AJ_26	23° 51' 12.510" N	87° 0' 45.751" E	52.52
10200	JA_Z7_AJ_26	23° 51' 12.185" N	87° 0' 45.751" E	52.47
10201	JA_Z7_AJ_26	23° 51' 11.859" N	87° 0' 45.751" E	52.46
10202	JA_Z7_AJ_26	23° 51' 11.534" N	87° 0' 45.751" E	52.33
10203	JA_Z7_AJ_26	23° 51' 11.209" N	87° 0' 45.751" E	52.33
10204	JA_Z7_AJ_26	23° 51' 10.884" N	87° 0' 45.751" E	52.19
10205	JA_Z7_AJ_26	23° 51' 10.559" N	87° 0' 45.751" E	52.27
10206	JA_Z7_AJ_26	23° 51' 14.461" N	87° 0' 46.105" E	53.17
10207	JA_Z7_AJ_26	23° 51' 14.136" N	87° 0' 46.104" E	53.02
10208	JA_Z7_AJ_26	23° 51' 13.810" N	87° 0' 46.104" E	53.01
10209	JA_Z7_AJ_26	23° 51' 13.485" N	87° 0' 46.104" E	52.57
10210	JA_Z7_AJ_26	23° 51' 13.160" N	87° 0' 46.104" E	52.40
10211	JA_Z7_AJ_26	23° 51' 12.835" N	87° 0' 46.104" E	52.50
10212	JA_Z7_AJ_26	23° 51' 12.510" N	87° 0' 46.104" E	52.55
10213	JA_Z7_AJ_26	23° 51' 12.185" N	87° 0' 46.104" E	52.49
10214	JA_Z7_AJ_26	23° 51' 11.859" N	87° 0' 46.104" E	52.42
10215	JA_Z7_AJ_26	23° 51' 11.534" N	87° 0' 46.104" E	52.40
10216	JA_Z7_AJ_26	23° 51' 11.209" N	87° 0' 46.104" E	52.36
10217	JA_Z7_AJ_26	23° 51' 10.884" N	87° 0' 46.104" E	52.28
10218	JA_Z7_AJ_26	23° 51' 10.559" N	87° 0' 46.104" E	52.20
10219	JA_Z7_AJ_26	23° 51' 14.136" N	87° 0' 46.458" E	53.04
10220	JA_Z7_AJ_26	23° 51' 13.810" N	87° 0' 46.458" E	52.97
10221	JA_Z7_AJ_26	23° 51' 13.485" N	87° 0' 46.458" E	52.60
10222	JA_Z7_AJ_26	23° 51' 13.160" N	87° 0' 46.458" E	52.43
10223	JA_Z7_AJ_26	23° 51' 12.835" N	87° 0' 46.458" E	52.45
10224	JA_Z7_AJ_26	23° 51' 12.510" N	87° 0' 46.458" E	52.48
10225	JA_Z7_AJ_26	23° 51' 12.185" N	87° 0' 46.458" E	52.51
10226	JA_Z7_AJ_26	23° 51' 11.859" N	87° 0' 46.458" E	52.42
10227	JA_Z7_AJ_26	23° 51' 11.534" N	87° 0' 46.458" E	52.38
10228	JA_Z7_AJ_26	23° 51' 11.209" N	87° 0' 46.458" E	52.37
10229	JA_Z7_AJ_26	23° 51' 10.884" N	87° 0' 46.458" E	52.36
10230	JA_Z7_AJ_26	23° 51' 10.559" N	87° 0' 46.458" E	52.23
10231	JA_Z7_AJ_26	23° 51' 14.136" N	87° 0' 46.812" E	53.08
10232	JA_Z7_AJ_26	23° 51' 13.810" N	87° 0' 46.812" E	52.72
10233	JA_Z7_AJ_26	23° 51' 13.485" N	87° 0' 46.812" E	52.51
10234	JA_Z7_AJ_26	23° 51' 13.160" N	87° 0' 46.811" E	52.52
10235	JA_Z7_AJ_26	23° 51' 12.835" N	87° 0' 46.811" E	52.43
10236	JA_Z7_AJ_26	23° 51' 12.510" N	87° 0' 46.811" E	52.54
10237	JA_Z7_AJ_26	23° 51' 12.184" N	87° 0' 46.811" E	52.48
10238	JA_Z7_AJ_26	23° 51' 11.859" N	87° 0' 46.811" E	52.47
10239	JA_Z7_AJ_26	23° 51' 11.534" N	87° 0' 46.811" E	52.47
10240	JA_Z7_AJ_26	23° 51' 11.209" N	87° 0' 46.811" E	52.43
10241	JA_Z7_AJ_26	23° 51' 10.884" N	87° 0' 46.811" E	52.37
10242	JA_Z7_AJ_26	23° 51' 10.559" N	87° 0' 46.811" E	52.29
10243	JA_Z7_AJ_26	23° 51' 10.233" N	87° 0' 46.811" E	52.21
10244	JA_Z7_AJ_26	23° 51' 13.810" N	87° 0' 47.165" E	52.74
10245	JA_Z7_AJ_26	23° 51' 13.485" N	87° 0' 47.165" E	52.56
10246	JA_Z7_AJ_26	23° 51' 13.160" N	87° 0' 47.165" E	52.50
10247	JA_Z7_AJ_26	23° 51' 12.835" N	87° 0' 47.165" E	52.41
10248	JA_Z7_AJ_26	23° 51' 12.510" N	87° 0' 47.165" E	52.40
10249	JA_Z7_AJ_26	23° 51' 12.184" N	87° 0' 47.165" E	52.46
10250	JA_Z7_AJ_26	23° 51' 11.859" N	87° 0' 47.165" E	52.49
10251	JA_Z7_AJ_26	23° 51' 11.534" N	87° 0' 47.165" E	52.47
10252	JA_Z7_AJ_26	23° 51' 11.209" N	87° 0' 47.165" E	52.40
10253	JA_Z7_AJ_26	23° 51' 10.884" N	87° 0' 47.165" E	52.36
10254	JA_Z7_AJ_26	23° 51' 10.559" N	87° 0' 47.165" E	52.27
10255	JA_Z7_AJ_26	23° 51' 10.233" N	87° 0' 47.165" E	52.34
10256	JA_Z7_AJ_26	23° 51' 13.810" N	87° 0' 47.519" E	52.76
10257	JA_Z7_AJ_26	23° 51' 13.485" N	87° 0' 47.519" E	52.62
10258	JA_Z7_AJ_26	23° 51' 13.160" N	87° 0' 47.519" E	52.53
10259	JA_Z7_AJ_26	23° 51' 12.835" N	87° 0' 47.519" E	52.46
10260	JA_Z7_AJ_26	23° 51' 12.510" N	87° 0' 47.519" E	52.43
10261	JA_Z7_AJ_26	23° 51' 12.184" N	87° 0' 47.518" E	52.41
10262	JA_Z7_AJ_26	23° 51' 11.859" N	87° 0' 47.518" E	52.48
10263	JA_Z7_AJ_26	23° 51' 11.534" N	87° 0' 47.518" E	52.45
10264	JA_Z7_AJ_26	23° 51' 11.209" N	87° 0' 47.518" E	52.41
10265	JA_Z7_AJ_26	23° 51' 10.884" N	87° 0' 47.518" E	52.31
10266	JA_Z7_AJ_26	23° 51' 10.559" N	87° 0' 47.518" E	52.21
10267	JA_Z7_AJ_26	23° 51' 10.233" N	87° 0' 47.518" E	52.28
10268	JA_Z7_AJ_26	23° 51' 9.908" N	87° 0' 47.518" E	52.22
10269	JA_Z7_AJ_26	23° 51' 13.485" N	87° 0' 47.872" E	52.66
10270	JA_Z7_AJ_26	23° 51' 13.160" N	87° 0' 47.872" E	52.56
10271	JA_Z7_AJ_26	23° 51' 12.835" N	87° 0' 47.872" E	52.53
10272	JA_Z7_AJ_26	23° 51' 12.510" N	87° 0' 47.872" E	52.44
10273	JA_Z7_AJ_26	23° 51' 12.184" N	87° 0' 47.872" E	52.36
10274	JA_Z7_AJ_26	23° 51' 11.859" N	87° 0' 47.872" E	52.53
10275	JA_Z7_AJ_26	23° 51' 11.534" N	87° 0' 47.872" E	52.51
10276	JA_Z7_AJ_26	23° 51' 11.209" N	87° 0' 47.872" E	52.35
10277	JA_Z7_AJ_26	23° 51' 10.884" N	87° 0' 47.872" E	52.42
10278	JA_Z7_AJ_26	23° 51' 10.559" N	87° 0' 47.872" E	52.31
10279	JA_Z7_AJ_26	23° 51' 10.233" N	87° 0' 47.872" E	52.40
10280	JA_Z7_AJ_26	23° 51' 9.908" N	87° 0' 47.872" E	52.29
10281	JA_Z7_AJ_26	23° 51' 13.160" N	87° 0' 48.226" E	52.60
10282	JA_Z7_AJ_26	23° 51' 12.835" N	87° 0' 48.226" E	52.54
10283	JA_Z7_AJ_26	23° 51' 12.510" N	87° 0' 48.226" E	52.41
10284	JA_Z7_AJ_26	23° 51' 12.184" N	87° 0' 48.226" E	52.40
10285	JA_Z7_AJ_26	23° 51' 11.859" N	87° 0' 48.226" E	52.33
10286	JA_Z7_AJ_26	23° 51' 11.534" N	87° 0' 48.225" E	52.43
10287	JA_Z7_AJ_26	23° 51' 11.209" N	87° 0' 48.225" E	52.35
10288	JA_Z7_AJ_26	23° 51' 10.884" N	87° 0' 48.225" E	52.37
10289	JA_Z7_AJ_26	23° 51' 10.559" N	87° 0' 48.225" E	52.25
10290	JA_Z7_AJ_26	23° 51' 10.233" N	87° 0' 48.225" E	52.25
10291	JA_Z7_AJ_26	23° 51' 9.908" N	87° 0' 48.225" E	52.13
10292	JA_Z7_AJ_26	23° 51' 9.583" N	87° 0' 48.225" E	52.12
10293	JA_Z7_AJ_26	23° 51' 12.835" N	87° 0' 48.579" E	52.52
10294	JA_Z7_AJ_26	23° 51' 12.510" N	87° 0' 48.579" E	52.51
10295	JA_Z7_AJ_26	23° 51' 12.184" N	87° 0' 48.579" E	52.44
10296	JA_Z7_AJ_26	23° 51' 11.859" N	87° 0' 48.579" E	52.31
10297	JA_Z7_AJ_26	23° 51' 11.534" N	87° 0' 48.579" E	52.32
10298	JA_Z7_AJ_26	23° 51' 11.209" N	87° 0' 48.579" E	52.35
10299	JA_Z7_AJ_26	23° 51' 10.884" N	87° 0' 48.579" E	52.37
10300	JA_Z7_AJ_26	23° 51' 10.558" N	87° 0' 48.579" E	52.33
10301	JA_Z7_AJ_26	23° 51' 10.233" N	87° 0' 48.579" E	52.14
10302	JA_Z7_AJ_26	23° 51' 9.908" N	87° 0' 48.579" E	52.12
10303	JA_Z7_AJ_26	23° 51' 9.583" N	87° 0' 48.579" E	51.91
10304	JA_Z7_AJ_26	23° 51' 12.509" N	87° 0' 48.933" E	52.50
10305	JA_Z7_AJ_26	23° 51' 12.184" N	87° 0' 48.933" E	52.48
10306	JA_Z7_AJ_26	23° 51' 11.859" N	87° 0' 48.933" E	52.38
10307	JA_Z7_AJ_26	23° 51' 11.534" N	87° 0' 48.933" E	52.32
10308	JA_Z7_AJ_26	23° 51' 11.209" N	87° 0' 48.933" E	52.29
10309	JA_Z7_AJ_26	23° 51' 10.884" N	87° 0' 48.933" E	52.34
10310	JA_Z7_AJ_26	23° 51' 10.558" N	87° 0' 48.932" E	52.31
10311	JA_Z7_AJ_26	23° 51' 10.233" N	87° 0' 48.932" E	52.21
10312	JA_Z7_AJ_26	23° 51' 9.908" N	87° 0' 48.932" E	52.18
10313	JA_Z7_AJ_26	23° 51' 9.583" N	87° 0' 48.932" E	51.59
10314	JA_Z7_AJ_26	23° 51' 12.184" N	87° 0' 49.286" E	52.42
10315	JA_Z7_AJ_26	23° 51' 11.859" N	87° 0' 49.286" E	52.46
10316	JA_Z7_AJ_26	23° 51' 11.534" N	87° 0' 49.286" E	52.36
10317	JA_Z7_AJ_26	23° 51' 11.209" N	87° 0' 49.286" E	52.30
10318	JA_Z7_AJ_26	23° 51' 10.884" N	87° 0' 49.286" E	52.28
10319	JA_Z7_AJ_26	23° 51' 10.558" N	87° 0' 49.286" E	52.22
10320	JA_Z7_AJ_26	23° 51' 10.233" N	87° 0' 49.286" E	52.22
10321	JA_Z7_AJ_26	23° 51' 9.908" N	87° 0' 49.286" E	51.92
10322	JA_Z7_AJ_26	23° 51' 9.583" N	87° 0' 49.286" E	51.46
10323	JA_Z7_AJ_26	23° 51' 9.258" N	87° 0' 49.286" E	51.79
10324	JA_Z7_AJ_26	23° 51' 11.534" N	87° 0' 49.640" E	52.37
10325	JA_Z7_AJ_26	23° 51' 11.209" N	87° 0' 49.640" E	52.27
10326	JA_Z7_AJ_26	23° 51' 10.884" N	87° 0' 49.640" E	52.19
10327	JA_Z7_AJ_26	23° 51' 10.558" N	87° 0' 49.640" E	52.20
10328	JA_Z7_AJ_26	23° 51' 10.233" N	87° 0' 49.640" E	52.15
10329	JA_Z7_AJ_26	23° 51' 9.908" N	87° 0' 49.639" E	51.67
10330	JA_Z7_AJ_26	23° 51' 9.583" N	87° 0' 49.639" E	51.55
10331	JA_Z7_AJ_26	23° 51' 9.258" N	87° 0' 49.639" E	51.72
10332	JA_Z7_AJ_26	23° 51' 11.209" N	87° 0' 49.993" E	52.35
10333	JA_Z7_AJ_26	23° 51' 10.884" N	87° 0' 49.993" E	52.30
10334	JA_Z7_AJ_26	23° 51' 10.558" N	87° 0' 49.993" E	52.15
10335	JA_Z7_AJ_26	23° 51' 10.233" N	87° 0' 49.993" E	52.10
10336	JA_Z7_AJ_25	23° 50' 37.058" N	87° 1' 45.492" E	46.43
10337	JA_Z7_AJ_25	23° 50' 36.733" N	87° 1' 45.492" E	46.38
10338	JA_Z7_AJ_25	23° 50' 37.708" N	87° 1' 45.846" E	46.38
10339	JA_Z7_AJ_25	23° 50' 37.383" N	87° 1' 45.845" E	46.42
10340	JA_Z7_AJ_25	23° 50' 37.058" N	87° 1' 45.845" E	46.44
10341	JA_Z7_AJ_25	23° 50' 36.733" N	87° 1' 45.845" E	46.41
10342	JA_Z7_AJ_25	23° 50' 37.708" N	87° 1' 46.199" E	46.38
10343	JA_Z7_AJ_25	23° 50' 37.383" N	87° 1' 46.199" E	46.42
10344	JA_Z7_AJ_25	23° 50' 37.058" N	87° 1' 46.199" E	46.40
10345	JA_Z7_AJ_25	23° 50' 36.733" N	87° 1' 46.199" E	46.45
10346	JA_Z7_AJ_25	23° 50' 36.408" N	87° 1' 46.199" E	46.43
10347	JA_Z7_AJ_25	23° 50' 37.708" N	87° 1' 46.553" E	46.36
10348	JA_Z7_AJ_25	23° 50' 37.383" N	87° 1' 46.552" E	46.36
10349	JA_Z7_AJ_25	23° 50' 37.058" N	87° 1' 46.552" E	46.42
10350	JA_Z7_AJ_25	23° 50' 36.733" N	87° 1' 46.552" E	46.46
10351	JA_Z7_AJ_25	23° 50' 36.408" N	87° 1' 46.552" E	46.34
10352	JA_Z7_AJ_25	23° 50' 37.708" N	87° 1' 46.906" E	46.32
10353	JA_Z7_AJ_25	23° 50' 37.383" N	87° 1' 46.906" E	46.29
10354	JA_Z7_AJ_25	23° 50' 37.058" N	87° 1' 46.906" E	46.41
10355	JA_Z7_AJ_25	23° 50' 36.733" N	87° 1' 46.906" E	46.53
10356	JA_Z7_AJ_25	23° 50' 36.408" N	87° 1' 46.906" E	46.53
10357	JA_Z7_AJ_25	23° 50' 36.082" N	87° 1' 46.906" E	46.29
10358	JA_Z7_AJ_25	23° 50' 37.383" N	87° 1' 47.260" E	46.32
10359	JA_Z7_AJ_25	23° 50' 37.058" N	87° 1' 47.259" E	46.42
10360	JA_Z7_AJ_25	23° 50' 36.733" N	87° 1' 47.259" E	46.52
10361	JA_Z7_AJ_25	23° 50' 36.408" N	87° 1' 47.259" E	46.61
10362	JA_Z7_AJ_25	23° 50' 36.082" N	87° 1' 47.259" E	46.40
10363	JA_Z7_AJ_25	23° 50' 37.383" N	87° 1' 47.613" E	46.32
10364	JA_Z7_AJ_25	23° 50' 37.058" N	87° 1' 47.613" E	46.46
10365	JA_Z7_AJ_25	23° 50' 36.733" N	87° 1' 47.613" E	46.54
10366	JA_Z7_AJ_25	23° 50' 36.407" N	87° 1' 47.613" E	46.61
10367	JA_Z7_AJ_25	23° 50' 36.082" N	87° 1' 47.613" E	46.51
10368	JA_Z7_AJ_25	23° 50' 35.757" N	87° 1' 47.613" E	46.24
10369	JA_Z7_AJ_25	23° 50' 37.058" N	87° 1' 47.966" E	46.40
10370	JA_Z7_AJ_25	23° 50' 36.733" N	87° 1' 47.966" E	46.52
10371	JA_Z7_AJ_25	23° 50' 36.407" N	87° 1' 47.966" E	46.62
10372	JA_Z7_AJ_25	23° 50' 36.082" N	87° 1' 47.966" E	46.54
10373	JA_Z7_AJ_25	23° 50' 35.757" N	87° 1' 47.966" E	46.41
10374	JA_Z7_AJ_25	23° 50' 37.058" N	87° 1' 48.320" E	46.33
10375	JA_Z7_AJ_25	23° 50' 36.732" N	87° 1' 48.320" E	46.40
10376	JA_Z7_AJ_25	23° 50' 36.407" N	87° 1' 48.320" E	46.62
10377	JA_Z7_AJ_25	23° 50' 36.082" N	87° 1' 48.320" E	46.59
10378	JA_Z7_AJ_25	23° 50' 35.757" N	87° 1' 48.320" E	46.49
10379	JA_Z7_AJ_25	23° 50' 35.432" N	87° 1' 48.320" E	46.27
10380	JA_Z7_AJ_25	23° 50' 37.058" N	87° 1' 48.674" E	46.36
10381	JA_Z7_AJ_25	23° 50' 36.732" N	87° 1' 48.673" E	46.51
10382	JA_Z7_AJ_25	23° 50' 36.407" N	87° 1' 48.673" E	46.58
10383	JA_Z7_AJ_25	23° 50' 36.082" N	87° 1' 48.673" E	46.69
10384	JA_Z7_AJ_25	23° 50' 35.757" N	87° 1' 48.673" E	46.54
10385	JA_Z7_AJ_25	23° 50' 35.432" N	87° 1' 48.673" E	46.42
10386	JA_Z7_AJ_25	23° 50' 37.058" N	87° 1' 49.027" E	46.35
10387	JA_Z7_AJ_25	23° 50' 36.732" N	87° 1' 49.027" E	46.50
10388	JA_Z7_AJ_25	23° 50' 36.407" N	87° 1' 49.027" E	46.61
10389	JA_Z7_AJ_25	23° 50' 36.082" N	87° 1' 49.027" E	46.72
10390	JA_Z7_AJ_25	23° 50' 35.757" N	87° 1' 49.027" E	46.69
10391	JA_Z7_AJ_25	23° 50' 35.432" N	87° 1' 49.027" E	46.39
10392	JA_Z7_AJ_25	23° 50' 35.107" N	87° 1' 49.027" E	46.30
10393	JA_Z7_AJ_25	23° 50' 37.057" N	87° 1' 49.381" E	46.31
10394	JA_Z7_AJ_25	23° 50' 36.732" N	87° 1' 49.380" E	46.41
10395	JA_Z7_AJ_25	23° 50' 36.407" N	87° 1' 49.380" E	46.54
10396	JA_Z7_AJ_25	23° 50' 36.082" N	87° 1' 49.380" E	46.75
10397	JA_Z7_AJ_25	23° 50' 35.757" N	87° 1' 49.380" E	46.79
10398	JA_Z7_AJ_25	23° 50' 35.432" N	87° 1' 49.380" E	46.69
10399	JA_Z7_AJ_25	23° 50' 35.106" N	87° 1' 49.380" E	46.27
10400	JA_Z7_AJ_25	23° 50' 37.057" N	87° 1' 49.734" E	46.26
10401	JA_Z7_AJ_25	23° 50' 36.732" N	87° 1' 49.734" E	46.25
10402	JA_Z7_AJ_25	23° 50' 36.407" N	87° 1' 49.734" E	46.45
10403	JA_Z7_AJ_25	23° 50' 36.082" N	87° 1' 49.734" E	46.61
10404	JA_Z7_AJ_25	23° 50' 35.757" N	87° 1' 49.734" E	46.80
10405	JA_Z7_AJ_25	23° 50' 35.432" N	87° 1' 49.734" E	46.79
10406	JA_Z7_AJ_25	23° 50' 35.106" N	87° 1' 49.734" E	46.58
10407	JA_Z7_AJ_25	23° 50' 37.057" N	87° 1' 50.088" E	46.23
10408	JA_Z7_AJ_25	23° 50' 36.732" N	87° 1' 50.088" E	46.28
10409	JA_Z7_AJ_25	23° 50' 36.407" N	87° 1' 50.087" E	46.22
10410	JA_Z7_AJ_25	23° 50' 36.082" N	87° 1' 50.087" E	46.47
10411	JA_Z7_AJ_25	23° 50' 35.757" N	87° 1' 50.087" E	46.81
10412	JA_Z7_AJ_25	23° 50' 35.431" N	87° 1' 50.087" E	46.00
10413	JA_Z7_AJ_25	23° 50' 35.106" N	87° 1' 50.087" E	46.76
10414	JA_Z7_AJ_25	23° 50' 34.781" N	87° 1' 50.087" E	46.35
10415	JA_Z7_AJ_25	23° 50' 36.732" N	87° 1' 50.441" E	46.30
10416	JA_Z7_AJ_25	23° 50' 36.407" N	87° 1' 50.441" E	46.28
10417	JA_Z7_AJ_25	23° 50' 36.082" N	87° 1' 50.441" E	46.23
10418	JA_Z7_AJ_25	23° 50' 35.757" N	87° 1' 50.441" E	46.54
10419	JA_Z7_AJ_25	23° 50' 35.431" N	87° 1' 50.441" E	46.60
10420	JA_Z7_AJ_25	23° 50' 35.106" N	87° 1' 50.441" E	46.82
10421	JA_Z7_AJ_25	23° 50' 34.781" N	87° 1' 50.441" E	46.42
10422	JA_Z7_AJ_25	23° 50' 36.732" N	87° 1' 50.795" E	46.02
10423	JA_Z7_AJ_25	23° 50' 36.407" N	87° 1' 50.794" E	46.20
10424	JA_Z7_AJ_25	23° 50' 36.082" N	87° 1' 50.794" E	46.18
10425	JA_Z7_AJ_25	23° 50' 35.756" N	87° 1' 50.794" E	46.33
10426	JA_Z7_AJ_25	23° 50' 35.431" N	87° 1' 50.794" E	46.43
10427	JA_Z7_AJ_25	23° 50' 35.106" N	87° 1' 50.794" E	46.40
10428	JA_Z7_AJ_25	23° 50' 34.781" N	87° 1' 50.794" E	46.43
10429	JA_Z7_AJ_25	23° 50' 34.456" N	87° 1' 50.794" E	46.29
10430	JA_Z7_AJ_25	23° 50' 36.732" N	87° 1' 51.148" E	46.10
10431	JA_Z7_AJ_25	23° 50' 36.407" N	87° 1' 51.148" E	46.02
10432	JA_Z7_AJ_25	23° 50' 36.082" N	87° 1' 51.148" E	46.04
10433	JA_Z7_AJ_25	23° 50' 35.756" N	87° 1' 51.148" E	46.26
10434	JA_Z7_AJ_25	23° 50' 35.431" N	87° 1' 51.148" E	46.41
10435	JA_Z7_AJ_25	23° 50' 35.106" N	87° 1' 51.148" E	46.43
10436	JA_Z7_AJ_25	23° 50' 34.781" N	87° 1' 51.148" E	46.35
10437	JA_Z7_AJ_25	23° 50' 34.456" N	87° 1' 51.148" E	46.24
10438	JA_Z7_AJ_25	23° 50' 36.732" N	87° 1' 51.502" E	46.13
10439	JA_Z7_AJ_25	23° 50' 36.407" N	87° 1' 51.501" E	46.05
10440	JA_Z7_AJ_25	23° 50' 36.082" N	87° 1' 51.501" E	46.03
10441	JA_Z7_AJ_25	23° 50' 35.756" N	87° 1' 51.501" E	45.99
10442	JA_Z7_AJ_25	23° 50' 35.431" N	87° 1' 51.501" E	46.36
10443	JA_Z7_AJ_25	23° 50' 35.106" N	87° 1' 51.501" E	46.43
10444	JA_Z7_AJ_25	23° 50' 34.781" N	87° 1' 51.501" E	46.39
10445	JA_Z7_AJ_25	23° 50' 34.456" N	87° 1' 51.501" E	46.20
10446	JA_Z7_AJ_25	23° 50' 34.131" N	87° 1' 51.501" E	46.22
10447	JA_Z7_AJ_25	23° 50' 36.732" N	87° 1' 51.855" E	46.16
10448	JA_Z7_AJ_25	23° 50' 36.407" N	87° 1' 51.855" E	46.14
10449	JA_Z7_AJ_25	23° 50' 36.081" N	87° 1' 51.855" E	46.09
10450	JA_Z7_AJ_25	23° 50' 35.756" N	87° 1' 51.855" E	45.98
10451	JA_Z7_AJ_25	23° 50' 35.431" N	87° 1' 51.855" E	46.14
10452	JA_Z7_AJ_25	23° 50' 35.106" N	87° 1' 51.855" E	46.36
10453	JA_Z7_AJ_25	23° 50' 34.781" N	87° 1' 51.855" E	46.37
10454	JA_Z7_AJ_25	23° 50' 34.456" N	87° 1' 51.855" E	46.22
10455	JA_Z7_AJ_25	23° 50' 34.130" N	87° 1' 51.854" E	46.24
10456	JA_Z7_AJ_25	23° 50' 36.732" N	87° 1' 52.209" E	46.20
10457	JA_Z7_AJ_25	23° 50' 36.407" N	87° 1' 52.209" E	46.19
10458	JA_Z7_AJ_25	23° 50' 36.081" N	87° 1' 52.208" E	46.15
10459	JA_Z7_AJ_25	23° 50' 35.756" N	87° 1' 52.208" E	46.07
10460	JA_Z7_AJ_25	23° 50' 35.431" N	87° 1' 52.208" E	46.07
10461	JA_Z7_AJ_25	23° 50' 35.106" N	87° 1' 52.208" E	46.28
10462	JA_Z7_AJ_25	23° 50' 34.781" N	87° 1' 52.208" E	46.35
10463	JA_Z7_AJ_25	23° 50' 34.456" N	87° 1' 52.208" E	46.35
10464	JA_Z7_AJ_25	23° 50' 34.130" N	87° 1' 52.208" E	46.08
10465	JA_Z7_AJ_25	23° 50' 36.732" N	87° 1' 52.562" E	46.10
10466	JA_Z7_AJ_25	23° 50' 36.406" N	87° 1' 52.562" E	46.21
10467	JA_Z7_AJ_25	23° 50' 36.081" N	87° 1' 52.562" E	46.09
10468	JA_Z7_AJ_25	23° 50' 35.756" N	87° 1' 52.562" E	46.08
10469	JA_Z7_AJ_25	23° 50' 35.431" N	87° 1' 52.562" E	45.94
10470	JA_Z7_AJ_25	23° 50' 35.106" N	87° 1' 52.562" E	46.22
10471	JA_Z7_AJ_25	23° 50' 34.781" N	87° 1' 52.562" E	46.28
10472	JA_Z7_AJ_25	23° 50' 34.455" N	87° 1' 52.562" E	46.32
10473	JA_Z7_AJ_25	23° 50' 34.130" N	87° 1' 52.562" E	46.07
10474	JA_Z7_AJ_25	23° 50' 33.805" N	87° 1' 52.561" E	46.01
10475	JA_Z7_AJ_25	23° 50' 36.732" N	87° 1' 52.916" E	46.16
10476	JA_Z7_AJ_25	23° 50' 36.406" N	87° 1' 52.916" E	45.98
10477	JA_Z7_AJ_25	23° 50' 36.081" N	87° 1' 52.915" E	46.07
10478	JA_Z7_AJ_25	23° 50' 35.756" N	87° 1' 52.915" E	46.09
10479	JA_Z7_AJ_25	23° 50' 35.431" N	87° 1' 52.915" E	45.98
10480	JA_Z7_AJ_25	23° 50' 35.106" N	87° 1' 52.915" E	46.16
10481	JA_Z7_AJ_25	23° 50' 34.781" N	87° 1' 52.915" E	46.26
10482	JA_Z7_AJ_25	23° 50' 34.455" N	87° 1' 52.915" E	46.30
10483	JA_Z7_AJ_25	23° 50' 34.130" N	87° 1' 52.915" E	46.10
10484	JA_Z7_AJ_25	23° 50' 33.805" N	87° 1' 52.915" E	46.05
10485	JA_Z7_AJ_25	23° 50' 36.406" N	87° 1' 53.269" E	46.17
10486	JA_Z7_AJ_25	23° 50' 36.081" N	87° 1' 53.269" E	46.04
10487	JA_Z7_AJ_25	23° 50' 35.756" N	87° 1' 53.269" E	46.08
10488	JA_Z7_AJ_25	23° 50' 35.431" N	87° 1' 53.269" E	45.95
10489	JA_Z7_AJ_25	23° 50' 35.106" N	87° 1' 53.269" E	46.12
10490	JA_Z7_AJ_25	23° 50' 34.780" N	87° 1' 53.269" E	46.21
10491	JA_Z7_AJ_25	23° 50' 34.455" N	87° 1' 53.269" E	46.27
10492	JA_Z7_AJ_25	23° 50' 34.130" N	87° 1' 53.269" E	46.23
10493	JA_Z7_AJ_25	23° 50' 33.805" N	87° 1' 53.268" E	46.00
10494	JA_Z7_AJ_25	23° 50' 33.480" N	87° 1' 53.268" E	45.99
10495	JA_Z7_AJ_25	23° 50' 36.406" N	87° 1' 53.623" E	46.30
10496	JA_Z7_AJ_25	23° 50' 36.081" N	87° 1' 53.623" E	46.20
10497	JA_Z7_AJ_25	23° 50' 35.756" N	87° 1' 53.622" E	45.92
10498	JA_Z7_AJ_25	23° 50' 35.431" N	87° 1' 53.622" E	45.96
10499	JA_Z7_AJ_25	23° 50' 35.106" N	87° 1' 53.622" E	46.10
10500	JA_Z7_AJ_25	23° 50' 34.780" N	87° 1' 53.622" E	46.15

TABLE REPRESENTING ELEVATION (in m) WITH RESPECT TO 10m X 10m GRID WITHIN POTENTIAL SAND GHATS IN JAMTARA DISTRICT OF JHARKHAND STATE

9751	JA_Z6_AJ_18	23° 51' 27.469" N	86° 59' 43.880" E	55.76
9752	JA_Z6_AJ_18	23° 51' 27.144" N	86° 59' 43.880" E	55.69
9753	JA_Z6_AJ_18	23° 51' 26.819" N	86° 59' 43.880" E	55.61
9754	JA_Z6_AJ_18	23° 51' 26.494" N	86° 59' 43.880" E	55.44
9755	JA_Z6_AJ_18	23° 51' 26.168" N	86° 59' 43.880" E	55.24
9756	JA_Z6_AJ_18	23° 51' 25.843" N	86° 59' 43.880" E	54.60
9757	JA_Z6_AJ_18	23° 51' 29.095" N	86° 59' 44.233" E	54.02
9758	JA_Z6_AJ_18	23° 51' 28.770" N	86° 59' 44.233" E	54.13
9759	JA_Z6_AJ_18	23° 51' 28.445" N	86° 59' 44.233" E	54.43
9760	JA_Z6_AJ_18	23° 51' 28.120" N	86° 59' 44.233" E	54.36
9761	JA_Z6_AJ_18	23° 51' 27.794" N	86° 59' 44.234" E	54.77
9762	JA_Z6_AJ_18	23° 51' 27.469" N	86° 59' 44.234" E	55.76
9763	JA_Z6_AJ_18	23° 51' 27.144" N	86° 59' 44.234" E	55.68
9764	JA_Z6_AJ_18	23° 51' 26.819" N	86° 59' 44.234" E	55.64
9765	JA_Z6_AJ_18	23° 51' 26.494" N	86° 59' 44.234" E	55.43
9766	JA_Z6_AJ_18	23° 51' 26.168" N	86° 59' 44.234" E	55.32
9767	JA_Z6_AJ_18	23° 51' 25.843" N	86° 59' 44.234" E	55.08
9768	JA_Z6_AJ_18	23° 51' 29.095" N	86° 59' 44.587" E	54.08
9769	JA_Z6_AJ_18	23° 51' 28.770" N	86° 59' 44.587" E	54.07
9770	JA_Z6_AJ_18	23° 51' 28.445" N	86° 59' 44.587" E	54.13
9771	JA_Z6_AJ_18	23° 51' 28.120" N	86° 59' 44.587" E	55.05
9772	JA_Z6_AJ_18	23° 51' 27.794" N	86° 59' 44.587" E	55.69
9773	JA_Z6_AJ_18	23° 51' 27.469" N	86° 59' 44.587" E	55.78
9774	JA_Z6_AJ_18	23° 51' 27.144" N	86° 59' 44.587" E	55.75
9775	JA_Z6_AJ_18	23° 51' 26.819" N	86° 59' 44.587" E	55.56
9776	JA_Z6_AJ_18	23° 51' 26.494" N	86° 59' 44.587" E	55.39
9777	JA_Z6_AJ_18	23° 51' 26.168" N	86° 59' 44.587" E	55.29
9778	JA_Z6_AJ_18	23° 51' 25.843" N	86° 59' 44.587" E	54.95
9779	JA_Z6_AJ_18	23° 51' 29.095" N	86° 59' 44.941" E	54.02
9780	JA_Z6_AJ_18	23° 51' 28.770" N	86° 59' 44.941" E	54.15
9781	JA_Z6_AJ_18	23° 51' 28.445" N	86° 59' 44.941" E	54.13
9782	JA_Z6_AJ_18	23° 51' 28.120" N	86° 59' 44.941" E	54.53
9783	JA_Z6_AJ_18	23° 51' 27.794" N	86° 59' 44.941" E	54.74
9784	JA_Z6_AJ_18	23° 51' 27.469" N	86° 59' 44.941" E	55.78
9785	JA_Z6_AJ_18	23° 51' 27.144" N	86° 59' 44.941" E	55.74
9786	JA_Z6_AJ_18	23° 51' 26.819" N	86° 59' 44.941" E	55.65
9787	JA_Z6_AJ_18	23° 51' 26.494" N	86° 59' 44.941" E	55.44
9788	JA_Z6_AJ_18	23° 51' 26.169" N	86° 59' 44.941" E	55.36
9789	JA_Z6_AJ_18	23° 51' 25.843" N	86° 59' 44.941" E	54.98
9790	JA_Z6_AJ_18	23° 51' 25.518" N	86° 59' 44.941" E	54.46
9791	JA_Z6_AJ_18	23° 51' 29.095" N	86° 59' 45.294" E	54.35
9792	JA_Z6_AJ_18	23° 51' 28.770" N	86° 59' 45.294" E	54.09
9793	JA_Z6_AJ_18	23° 51' 28.445" N	86° 59' 45.294" E	54.11
9794	JA_Z6_AJ_18	23° 51' 28.120" N	86° 59' 45.294" E	54.39
9795	JA_Z6_AJ_18	23° 51' 27.794" N	86° 59' 45.294" E	54.65
9796	JA_Z6_AJ_18	23° 51' 27.469" N	86° 59' 45.294" E	55.28
9797	JA_Z6_AJ_18	23° 51' 27.144" N	86° 59' 45.294" E	55.72
9798	JA_Z6_AJ_18	23° 51' 26.819" N	86° 59' 45.294" E	55.72
9799	JA_Z6_AJ_18	23° 51' 26.494" N	86° 59' 45.294" E	55.20
9800	JA_Z6_AJ_18	23° 51' 26.169" N	86° 59' 45.294" E	54.94
9801	JA_Z6_AJ_18	23° 51' 25.843" N	86° 59' 45.294" E	54.96
9802	JA_Z6_AJ_18	23° 51' 25.518" N	86° 59' 45.294" E	54.58
9803	JA_Z6_AJ_18	23° 51' 28.770" N	86° 59' 45.648" E	54.15
9804	JA_Z6_AJ_18	23° 51' 28.445" N	86° 59' 45.648" E	53.92
9805	JA_Z6_AJ_18	23° 51' 28.120" N	86° 59' 45.648" E	54.22
9806	JA_Z6_AJ_18	23° 51' 27.794" N	86° 59' 45.648" E	54.56
9807	JA_Z6_AJ_18	23° 51' 27.469" N	86° 59' 45.648" E	54.98
9808	JA_Z6_AJ_18	23° 51' 27.144" N	86° 59' 45.648" E	55.39
9809	JA_Z6_AJ_18	23° 51' 26.819" N	86° 59' 45.648" E	55.46
9810	JA_Z6_AJ_18	23° 51' 26.494" N	86° 59' 45.648" E	55.02
9811	JA_Z6_AJ_18	23° 51' 26.169" N	86° 59' 45.648" E	54.89
9812	JA_Z6_AJ_18	23° 51' 25.843" N	86° 59' 45.648" E	54.80
9813	JA_Z6_AJ_18	23° 51' 25.518" N	86° 59' 45.648" E	53.99
9814	JA_Z6_AJ_18	23° 51' 28.770" N	86° 59' 46.001" E	54.33
9815	JA_Z6_AJ_18	23° 51' 28.445" N	86° 59' 46.001" E	53.83
9816	JA_Z6_AJ_18	23° 51' 28.120" N	86° 59' 46.001" E	54.09
9817	JA_Z6_AJ_18	23° 51' 27.794" N	86° 59' 46.001" E	54.47
9818	JA_Z6_AJ_18	23° 51' 27.469" N	86° 59' 46.001" E	54.92
9819	JA_Z6_AJ_18	23° 51' 27.144" N	86° 59' 46.001" E	55.04
9820	JA_Z6_AJ_18	23° 51' 26.819" N	86° 59' 46.001" E	55.31
9821	JA_Z6_AJ_18	23° 51' 26.494" N	86° 59' 46.001" E	54.96
9822	JA_Z6_AJ_18	23° 51' 26.169" N	86° 59' 46.001" E	54.86
9823	JA_Z6_AJ_18	23° 51' 25.843" N	86° 59' 46.001" E	54.78
9824	JA_Z6_AJ_18	23° 51' 25.518" N	86° 59' 46.001" E	53.89
9825	JA_Z6_AJ_18	23° 51' 28.770" N	86° 59' 46.355" E	54.05
9826	JA_Z6_AJ_18	23° 51' 28.445" N	86° 59' 46.355" E	53.96
9827	JA_Z6_AJ_18	23° 51' 28.120" N	86° 59' 46.355" E	54.03
9828	JA_Z6_AJ_18	23° 51' 27.794" N	86° 59' 46.355" E	54.43
9829	JA_Z6_AJ_18	23° 51' 27.469" N	86° 59' 46.355" E	54.78
9830	JA_Z6_AJ_18	23° 51' 27.144" N	86° 59' 46.355" E	55.01
9831	JA_Z6_AJ_18	23° 51' 26.819" N	86° 59' 46.355" E	55.08
9832	JA_Z6_AJ_18	23° 51' 26.494" N	86° 59' 46.355" E	54.79
9833	JA_Z6_AJ_18	23° 51' 26.169" N	86° 59' 46.355" E	54.90
9834	JA_Z6_AJ_18	23° 51' 25.843" N	86° 59' 46.355" E	54.52
9835	JA_Z6_AJ_18	23° 51' 25.518" N	86° 59' 46.355" E	53.73
9836	JA_Z6_AJ_18	23° 51' 28.770" N	86° 59' 46.708" E	53.66
9837	JA_Z6_AJ_18	23° 51' 28.445" N	86° 59' 46.708" E	53.78
9838	JA_Z6_AJ_18	23° 51' 28.120" N	86° 59' 46.708" E	53.72
9839	JA_Z6_AJ_18	23° 51' 27.794" N	86° 59' 46.708" E	53.61
9840	JA_Z6_AJ_18	23° 51' 27.469" N	86° 59' 46.708" E	54.64
9841	JA_Z6_AJ_18	23° 51' 27.144" N	86° 59' 46.708" E	55.02
9842	JA_Z6_AJ_18	23° 51' 26.819" N	86° 59' 46.708" E	54.78
9843	JA_Z6_AJ_18	23° 51' 28.445" N	86° 59' 47.062" E	53.65
9844	JA_Z6_AJ_18	23° 51' 28.120" N	86° 59' 47.062" E	53.77
9845	JA_Z6_AJ_18	23° 51' 27.794" N	86° 59' 47.062" E	53.69
9846	JA_Z7_AJ_26	23° 51' 14.787" N	87° 0' 35.498" E	52.44
9847	JA_Z7_AJ_26	23° 51' 14.462" N	87° 0' 35.498" E	52.43
9848	JA_Z7_AJ_26	23° 51' 15.762" N	87° 0' 35.852" E	52.60
9849	JA_Z7_AJ_26	23° 51' 15.437" N	87° 0' 35.852" E	52.47
9850	JA_Z7_AJ_26	23° 51' 15.112" N	87° 0' 35.852" E	52.32
9851	JA_Z7_AJ_26	23° 51' 14.787" N	87° 0' 35.852" E	52.38
9852	JA_Z7_AJ_26	23° 51' 14.461" N	87° 0' 35.852" E	52.41
9853	JA_Z7_AJ_26	23° 51' 16.738" N	87° 0' 36.205" E	52.94
9854	JA_Z7_AJ_26	23° 51' 16.412" N	87° 0' 36.205" E	52.83
9855	JA_Z7_AJ_26	23° 51' 16.087" N	87° 0' 36.205" E	52.69
9856	JA_Z7_AJ_26	23° 51' 15.762" N	87° 0' 36.205" E	52.55
9857	JA_Z7_AJ_26	23° 51' 15.437" N	87° 0' 36.205" E	52.55
9858	JA_Z7_AJ_26	23° 51' 15.112" N	87° 0' 36.205" E	52.30
9859	JA_Z7_AJ_26	23° 51' 14.787" N	87° 0' 36.205" E	52.34
9860	JA_Z7_AJ_26	23° 51' 14.461" N	87° 0' 36.205" E	52.33
9861	JA_Z7_AJ_26	23° 51' 17.388" N	87° 0' 36.559" E	53.03
9862	JA_Z7_AJ_26	23° 51' 17.063" N	87° 0' 36.559" E	53.02
9863	JA_Z7_AJ_26	23° 51' 16.738" N	87° 0' 36.559" E	53.07
9864	JA_Z7_AJ_26	23° 51' 16.412" N	87° 0' 36.559" E	52.95
9865	JA_Z7_AJ_26	23° 51' 16.087" N	87° 0' 36.559" E	52.74
9866	JA_Z7_AJ_26	23° 51' 15.762" N	87° 0' 36.559" E	52.57
9867	JA_Z7_AJ_26	23° 51' 15.437" N	87° 0' 36.559" E	52.50
9868	JA_Z7_AJ_26	23° 51' 15.112" N	87° 0' 36.559" E	52.47
9869	JA_Z7_AJ_26	23° 51' 14.787" N	87° 0' 36.559" E	52.29
9870	JA_Z7_AJ_26	23° 51' 14.461" N	87° 0' 36.559" E	52.33
9871	JA_Z7_AJ_26	23° 51' 14.136" N	87° 0' 36.559" E	52.28
9872	JA_Z7_AJ_26	23° 51' 17.388" N	87° 0' 36.913" E	53.02
9873	JA_Z7_AJ_26	23° 51' 17.063" N	87° 0' 36.913" E	52.98
9874	JA_Z7_AJ_26	23° 51' 16.738" N	87° 0' 36.912" E	53.08
9875	JA_Z7_AJ_26	23° 51' 16.412" N	87° 0' 36.912" E	53.03
9876	JA_Z7_AJ_26	23° 51' 16.087" N	87° 0' 36.912" E	52.90
9877	JA_Z7_AJ_26	23° 51' 15.762" N	87° 0' 36.912" E	52.71
9878	JA_Z7_AJ_26	23° 51' 15.437" N	87° 0' 36.912" E	52.57
9879	JA_Z7_AJ_26	23° 51' 15.112" N	87° 0' 36.912" E	52.47
9880	JA_Z7_AJ_26	23° 51' 14.787" N	87° 0' 36.912" E	52.24
9881	JA_Z7_AJ_26	23° 51' 14.461" N	87° 0' 36.912" E	52.27
9882	JA_Z7_AJ_26	23° 51' 14.136" N	87° 0' 36.912" E	52.13
9883	JA_Z7_AJ_26	23° 51' 17.388" N	87° 0' 37.266" E	52.97
9884	JA_Z7_AJ_26	23° 51' 17.063" N	87° 0' 37.266" E	52.99
9885	JA_Z7_AJ_26	23° 51' 16.738" N	87° 0' 37.266" E	53.07
9886	JA_Z7_AJ_26	23° 51' 16.412" N	87° 0' 37.266" E	53.04
9887	JA_Z7_AJ_26	23° 51' 16.087" N	87° 0' 37.266" E	53.00
9888	JA_Z7_AJ_26	23° 51' 15.762" N	87° 0' 37.266" E	52.79
9889	JA_Z7_AJ_26	23° 51' 15.437" N	87° 0' 37.266" E	52.60
9890	JA_Z7_AJ_26	23° 51' 15.112" N	87° 0' 37.266" E	52.55
9891	JA_Z7_AJ_26	23° 51' 14.787" N	87° 0' 37.266" E	52.51
9892	JA_Z7_AJ_26	23° 51' 14.461" N	87° 0' 37.266" E	52.11
9893	JA_Z7_AJ_26	23° 51' 14.136" N	87° 0' 37.266" E	52.09
9894	JA_Z7_AJ_26	23° 51' 13.811" N	87° 0' 37.266" E	52.09
9895	JA_Z7_AJ_26	23° 51' 17.388" N	87° 0' 37.620" E	52.95
9896	JA_Z7_AJ_26	23° 51' 17.063" N	87° 0' 37.620" E	52.99
9897	JA_Z7_AJ_26	23° 51' 16.738" N	87° 0' 37.620" E	53.09
9898	JA_Z7_AJ_26	23° 51' 16.412" N	87° 0' 37.620" E	53.14
9899	JA_Z7_AJ_26	23° 51' 16.087" N	87° 0' 37.620" E	53.08
9900	JA_Z7_AJ_26	23° 51' 15.762" N	87° 0' 37.620" E	52.93
9901	JA_Z7_AJ_26	23° 51' 15.437" N	87° 0' 37.619" E	52.74
9902	JA_Z7_AJ_26	23° 51' 15.112" N	87° 0' 37.619" E	52.59
9903	JA_Z7_AJ_26	23° 51' 14.787" N	87° 0' 37.619" E	52.53
9904	JA_Z7_AJ_26	23° 51' 14.461" N	87° 0' 37.619" E	52.14
9905	JA_Z7_AJ_26	23° 51' 14.136" N	87° 0' 37.619" E	52.10
9906	JA_Z7_AJ_26	23° 51' 13.811" N	87° 0' 37.619" E	52.07
9907	JA_Z7_AJ_26	23° 51' 17.063" N	87° 0' 37.973" E	52.97
9908	JA_Z7_AJ_26	23° 51' 16.738" N	87° 0' 37.973" E	53.11
9909	JA_Z7_AJ_26	23° 51' 16.412" N	87° 0' 37.973" E	53.15
9910	JA_Z7_AJ_26	23° 51' 16.087" N	87° 0' 37.973" E	53.10
9911	JA_Z7_AJ_26	23° 51' 15.762" N	87° 0' 37.973" E	53.04
9912	JA_Z7_AJ_26	23° 51' 15.437" N	87° 0' 37.973" E	52.86
9913	JA_Z7_AJ_26	23° 51' 15.112" N	87° 0' 37.973" E	52.66
9914	JA_Z7_AJ_26	23° 51' 14.787" N	87° 0' 37.973" E	52.55
9915	JA_Z7_AJ_26	23° 51' 14.461" N	87° 0' 37.973" E	52.55
9916	JA_Z7_AJ_26	23° 51' 14.136" N	87° 0' 37.973" E	51.97
9917	JA_Z7_AJ_26	23° 51' 13.811" N	87° 0' 37.973" E	52.22
9918	JA_Z7_AJ_26	23° 51' 13.486" N	87° 0' 37.973" E	52.10
9919	JA_Z7_AJ_26	23° 51' 17.063" N	87° 0' 38.327" E	53.01
9920	JA_Z7_AJ_26	23° 51' 16.738" N	87° 0' 38.327" E	53.10
9921	JA_Z7_AJ_26	23° 51' 16.412" N	87° 0' 38.327" E	53.16
9922	JA_Z7_AJ_26	23° 51' 16.087" N	87° 0' 38.327" E	53.18
9923	JA_Z7_AJ_26	23° 51' 15.762" N	87° 0' 38.327" E	53.13
9924	JA_Z7_AJ_26	23° 51' 15.437" N	87° 0' 38.327" E	53.01
9925	JA_Z7_AJ_26	23° 51' 15.112" N	87° 0' 38.327" E	52.78
9926	JA_Z7_AJ_26	23° 51' 14.786" N	87° 0' 38.327" E	52.63
9927	JA_Z7_AJ_26	23° 51' 14.461" N	87° 0' 38.327" E	52.56
9928	JA_Z7_AJ_26	23° 51' 14.136" N	87° 0' 38.326" E	51.98
9929	JA_Z7_AJ_26	23° 51' 13.811" N	87° 0' 38.326" E	52.23
9930	JA_Z7_AJ_26	23° 51' 13.486" N	87° 0' 38.326" E	51.99
9931	JA_Z7_AJ_26	23° 51' 17.063" N	87° 0' 38.680" E	52.98
9932	JA_Z7_AJ_26	23° 51' 16.737" N	87° 0' 38.680" E	53.10
9933	JA_Z7_AJ_26	23° 51' 16.412" N	87° 0' 38.680" E	53.18
9934	JA_Z7_AJ_26	23° 51' 16.087" N	87° 0' 38.680" E	53.20
9935	JA_Z7_AJ_26	23° 51' 15.762" N	87° 0' 38.680" E	53.11
9936	JA_Z7_AJ_26	23° 51' 15.437" N	87° 0' 38.680" E	53.12
9937	JA_Z7_AJ_26	23° 51' 15.112" N	87° 0' 38.680" E	52.97
9938	JA_Z7_AJ_26	23° 51' 14.786" N	87° 0' 38.680" E	52.69
9939	JA_Z7_AJ_26	23° 51' 14.461" N	87° 0' 38.680" E	52.59
9940	JA_Z7_AJ_26	23° 51' 14.136" N	87° 0' 38.680" E	52.08
9941	JA_Z7_AJ_26	23° 51' 13.811" N	87° 0' 38.680" E	52.09
9942	JA_Z7_AJ_26	23° 51' 13.486" N	87° 0' 38.680" E	51.92
9943	JA_Z7_AJ_26	23° 51' 16.737" N	87° 0' 39.034" E	53.05
9944	JA_Z7_AJ_26	23° 51' 16.412" N	87° 0' 39.034" E	53.17
9945	JA_Z7_AJ_26	23° 51' 16.087" N	87° 0' 39.034" E	53.13
9946	JA_Z7_AJ_26	23° 51' 15.762" N	87° 0' 39.034" E	53.19
9947	JA_Z7_AJ_26	23° 51' 15.437" N	87° 0' 39.034" E	53.10
9948	JA_Z7_AJ_26	23° 51' 15.112" N	87° 0' 39.034" E	53.04
9949	JA_Z7_AJ_26	23° 51' 14.786" N	87° 0' 39.034" E	52.95
9950	JA_Z7_AJ_26	23° 51' 14.461" N	87° 0' 39.034" E	52.68
9951	JA_Z7_AJ_26	23° 51' 14.136" N	87° 0' 39.034" E	52.61
9952	JA_Z7_AJ_26	23° 51' 13.811" N	87° 0' 39.034" E	52.09
9953	JA_Z7_AJ_26	23° 51' 13.486" N	87° 0' 39.034" E	52.14
9954	JA_Z7_AJ_26	23° 51' 13.161" N	87° 0' 39.033" E	52.02
9955	JA_Z7_AJ_26	23° 51' 16.737" N	87° 0' 39.387" E	53.11
9956	JA_Z7_AJ_26	23° 51' 16.412" N	87° 0' 39.387" E	53.17
9957	JA_Z7_AJ_26	23° 51' 16.087" N	87° 0' 39.387" E	53.16
9958	JA_Z7_AJ_26	23° 51' 15.762" N	87° 0' 39.387" E	53.17
9959	JA_Z7_AJ_26	23° 51' 15.437" N	87° 0' 39.387" E	53.11
9960	JA_Z7_AJ_26	23° 51' 15.112" N	87° 0' 39.387" E	53.11
9961	JA_Z7_AJ_26	23° 51' 14.786" N	87° 0' 39.387" E	53.06
9962	JA_Z7_AJ_26	23° 51' 14.461" N	87° 0' 39.387" E	52.85
9963	JA_Z7_AJ_26	23° 51' 14.136" N	87° 0' 39.387" E	52.69
9964	JA_Z7_AJ_26	23° 51' 13.811" N	87° 0' 39.387" E	52.06
9965	JA_Z7_AJ_26	23° 51' 13.486" N	87° 0' 39.387" E	52.05
9966	JA_Z7_AJ_26	23° 51' 13.161" N	87° 0' 39.387" E	52.04
9967	JA_Z7_AJ_26	23° 51' 16.737" N	87° 0' 39.741" E	53.10
9968	JA_Z7_AJ_26	23° 51' 16.412" N	87° 0' 39.741" E	53.16
9969	JA_Z7_AJ_26	23° 51' 16.087" N	87° 0' 39.741" E	53.13
9970	JA_Z7_AJ_26	23° 51' 15.762" N	87° 0' 39.741" E	53.08
9971	JA_Z7_AJ_26	23° 51' 15.437" N	87° 0' 39.741" E	53.14
9972	JA_Z7_AJ_26	23° 51' 15.112" N	87° 0' 39.741" E	53.09
9973	JA_Z7_AJ_26	23° 51' 14.786" N	87° 0' 39.741" E	53.08
9974	JA_Z7_AJ_26	23° 51' 14.461" N	87° 0' 39.741" E	52.92
9975	JA_Z7_AJ_26	23° 51' 14.136" N	87° 0' 39.741" E	52.76
9976	JA_Z7_AJ_26	23° 51' 13.811" N	87° 0' 39.741" E	52.26
9977	JA_Z7_AJ_26	23° 51' 13.486" N	87° 0' 39.741" E	52.02
9978	JA_Z7_AJ_26	23° 51' 13.161" N	87° 0' 39.741" E	52.05
9979	JA_Z7_AJ_26	23° 51' 12.835" N	87° 0' 39.741" E	52.01
9980	JA_Z7_AJ_26	23° 51' 16.737" N	87° 0' 40.094" E	53.10
9981	JA_Z7_AJ_26	23° 51' 16.412" N	87° 0' 40.094" E	53.13
9982	JA_Z7_AJ_26	23° 51' 16.087" N	87° 0' 40.094" E	53.13
9983	JA_Z7_AJ_26	23° 51' 15.762" N	87° 0' 40.094" E	53.14
9984	JA_Z7_AJ_26	23° 51' 15.437" N	87° 0' 40.094" E	53.13
9985	JA_Z7_AJ_26	23° 51' 15.112" N	87° 0' 40.094" E	53.09
9986	JA_Z7_AJ_26	23° 51' 14.786" N	87° 0' 40.094" E	53.11
9987	JA_Z7_AJ_26	23° 51' 14.461" N	87° 0' 40.094" E	52.81
9988	JA_Z7_AJ_26	23° 51' 14.136" N	87° 0' 40.094" E	52.54
9989	JA_Z7_AJ_26	23° 51' 13.811" N	87° 0' 40.094" E	52.43
9990	JA_Z7_AJ_26	23° 51' 13.486" N	87° 0' 40.094" E	52.04
9991	JA_Z7_AJ_26	23° 51' 13.161" N	87° 0' 40.094" E	52.12
9992	JA_Z7_AJ_26	[illegible]	87° 0' 40.094" E	52.03
9993	JA_Z7_AJ_26	[illegible]	87° 0' 40.448" E	53.09
9994	JA_Z7_AJ_26	23° 51' 16.087" N	87° 0' 40.448" E	53.13
9995	JA_Z7_AJ_26	23° 51' 15.762" N	87° 0' 40.448" E	53.09
9996	JA_Z7_AJ_26	23° 51' 15.437" N	87° 0' 40.448" E	53.14
9997	JA_Z7_AJ_26	23° 51' 15.112" N	87° 0' 40.448" E	53.04
9998	JA_Z7_AJ_26	23° 51' 14.786" N	87° 0' 40.448" E	52.95
9999	JA_Z7_AJ_26	23° 51' 14.461" N	87° 0' 40.448" E	52.78
10000	JA_Z7_AJ_26	23° 51' 14.136" N	87° 0' 40.448" E	52.48
10001	JA_Z7_AJ_26	23° 51' 13.811" N	87° 0' 40.448" E	52.36
10002	JA_Z7_AJ_26	23° 51' 13.486" N	87° 0' 40.448" E	52.31
10003	JA_Z7_AJ_26	23° 51' 13.160" N	87° 0' 40.448" E	52.13
10004	JA_Z7_AJ_26	23° 51' 12.835" N	87° 0' 40.448" E	52.16
10005	JA_Z7_AJ_26	23° 51' 16.412" N	87° 0' 40.801" E	53.09
10006	JA_Z7_AJ_26	23° 51' 16.087" N	87° 0' 40.801" E	53.07
10007	JA_Z7_AJ_26	23° 51' 15.762" N	87° 0' 40.801" E	53.09
10008	JA_Z7_AJ_26	23° 51' 15.437" N	87° 0' 40.801" E	53.07
10009	JA_Z7_AJ_26	23° 51' 15.111" N	87° 0' 40.801" E	53.01
10010	JA_Z7_AJ_26	23° 51' 14.786" N	87° 0' 40.801" E	52.97
10011	JA_Z7_AJ_26	23° 51' 14.461" N	87° 0' 40.801" E	52.83
10012	JA_Z7_AJ_26	23° 51' 14.136" N	87° 0' 40.801" E	52.48
10013	JA_Z7_AJ_26	23° 51' 13.811" N	87° 0' 40.801" E	52.37
10014	JA_Z7_AJ_26	23° 51' 13.486" N	87° 0' 40.801" E	52.30
10015	JA_Z7_AJ_26	23° 51' 13.160" N	87° 0' 40.801" E	52.28
10016	JA_Z7_AJ_26	23° 51' 12.835" N	87° 0' 40.801" E	52.23
10017	JA_Z7_AJ_26	23° 51' 12.510" N	87° 0' 40.801" E	52.26
10018	JA_Z7_AJ_26	23° 51' 16.412" N	87° 0' 41.155" E	53.05
10019	JA_Z7_AJ_26	23° 51' 16.087" N	87° 0' 41.155" E	53.08
10020	JA_Z7_AJ_26	23° 51' 15.762" N	87° 0' 41.155" E	53.10
10021	JA_Z7_AJ_26	23° 51' 15.437" N	87° 0' 41.155" E	53.07
10022	JA_Z7_AJ_26	23° 51' 15.111" N	87° 0' 41.155" E	53.02
10023	JA_Z7_AJ_26	23° 51' 14.786" N	87° 0' 41.155" E	52.97
10024	JA_Z7_AJ_26	23° 51' 14.461" N	87° 0' 41.155" E	52.86
10025	JA_Z7_AJ_26	23° 51' 14.136" N	87° 0' 41.155" E	52.49
10026	JA_Z7_AJ_26	23° 51' 13.811" N	87° 0' 41.155" E	52.41
10027	JA_Z7_AJ_26	23° 51' 13.486" N	87° 0' 41.155" E	52.34
10028	JA_Z7_AJ_26	23° 51' 13.160" N	87° 0' 41.155" E	52.40
10029	JA_Z7_AJ_26	23° 51' 12.835" N	87° 0' 41.155" E	52.29
10030	JA_Z7_AJ_26	23° 51' 12.510" N	87° 0' 41.155" E	52.26
10031	JA_Z7_AJ_26	23° 51' 16.087" N	87° 0' 41.509" E	53.10
10032	JA_Z7_AJ_26	23° 51' 15.762" N	87° 0' 41.509" E	53.11
10033	JA_Z7_AJ_26	23° 51' 15.437" N	87° 0' 41.509" E	53.05
10034	JA_Z7_AJ_26	23° 51' 15.111" N	87° 0' 41.508" E	52.98
10035	JA_Z7_AJ_26	23° 51' 14.786" N	87° 0' 41.508" E	53.00
10036	JA_Z7_AJ_26	23° 51' 14.461" N	87° 0' 41.508" E	52.89
10037	JA_Z7_AJ_26	23° 51' 14.136" N	87° 0' 41.508" E	52.50
10038	JA_Z7_AJ_26	23° 51' 13.811" N	87° 0' 41.508" E	52.40
10039	JA_Z7_AJ_26	23° 51' 13.486" N	87° 0' 41.508" E	52.31
10040	JA_Z7_AJ_26	23° 51' 13.160" N	87° 0' 41.508" E	52.35
10041	JA_Z7_AJ_26	23° 51' 12.835" N	87° 0' 41.508" E	52.40
10042	JA_Z7_AJ_26	23° 51' 12.510" N	87° 0' 41.508" E	52.37
10043	JA_Z7_AJ_26	23° 51' 12.185" N	87° 0' 41.508" E	52.33
10044	JA_Z7_AJ_26	23° 51' 16.087" N	87° 0' 41.862" E	53.11
10045	JA_Z7_AJ_26	23° 51' 15.762" N	87° 0' 41.862" E	53.11
10046	JA_Z7_AJ_26	23° 51' 15.437" N	87° 0' 41.862" E	53.06
10047	JA_Z7_AJ_26	23° 51' 15.111" N	87° 0' 41.862" E	53.01
10048	JA_Z7_AJ_26	23° 51' 14.786" N	87° 0' 41.862" E	52.99
10049	JA_Z7_AJ_26	23° 51' 14.461" N	87° 0' 41.862" E	52.91
10050	JA_Z7_AJ_26	23° 51' 14.136" N	87° 0' 41.862" E	52.53
10051	JA_Z7_AJ_26	23° 51' 13.811" N	87° 0' 41.862" E	52.42
10052	JA_Z7_AJ_26	23° 51' 13.486" N	87° 0' 41.862" E	52.35
10053	JA_Z7_AJ_26	23° 51' 13.160" N	87° 0' 41.862" E	52.43
10054	JA_Z7_AJ_26	23° 51' 12.835" N	87° 0' 41.862" E	52.37
10055	JA_Z7_AJ_26	23° 51' 12.510" N	87° 0' 41.862" E	52.38
10056	JA_Z7_AJ_26	23° 51' 12.185" N	87° 0' 41.862" E	52.36
10057	JA_Z7_AJ_26	23° 51' 16.087" N	87° 0' 42.216" E	52.88
10058	JA_Z7_AJ_26	23° 51' 15.762" N	87° 0' 42.216" E	53.07
10059	JA_Z7_AJ_26	23° 51' 15.437" N	87° 0' 42.216" E	53.01
10060	JA_Z7_AJ_26	23° 51' 15.111" N	87° 0' 42.216" E	53.02
10061	JA_Z7_AJ_26	23° 51' 14.786" N	87° 0' 42.216" E	52.95
10062	JA_Z7_AJ_26	23° 51' 14.461" N	87° 0' 42.216" E	52.95
10063	JA_Z7_AJ_26	23° 51' 14.136" N	87° 0' 42.215" E	52.56
10064	JA_Z7_AJ_26	23° 51' 13.811" N	87° 0' 42.215" E	52.36
10065	JA_Z7_AJ_26	23° 51' 13.486" N	87° 0' 42.215" E	52.32
10066	JA_Z7_AJ_26	23° 51' 13.160" N	87° 0' 42.215" E	52.37
10067	JA_Z7_AJ_26	23° 51' 12.835" N	87° 0' 42.215" E	52.32
10068	JA_Z7_AJ_26	23° 51' 12.510" N	87° 0' 42.215" E	52.34
10069	JA_Z7_AJ_26	23° 51' 12.185" N	87° 0' 42.215" E	52.45
10070	JA_Z7_AJ_26	23° 51' 15.762" N	87° 0' 42.569" E	52.99
10071	JA_Z7_AJ_26	23° 51' 15.437" N	87° 0' 42.569" E	53.05
10072	JA_Z7_AJ_26	23° 51' 15.111" N	87° 0' 42.569" E	53.00
10073	JA_Z7_AJ_26	23° 51' 14.786" N	87° 0' 42.569" E	52.99
10074	JA_Z7_AJ_26	23° 51' 14.461" N	87° 0' 42.569" E	52.87
10075	JA_Z7_AJ_26	23° 51' 14.136" N	87° 0' 42.569" E	52.63
10076	JA_Z7_AJ_26	23° 51' 13.811" N	87° 0' 42.569" E	52.44
10077	JA_Z7_AJ_26	23° 51' 13.486" N	87° 0' 42.569" E	52.26
10078	JA_Z7_AJ_26	23° 51' 13.160" N	87° 0' 42.569" E	52.43
10079	JA_Z7_AJ_26	23° 51' 12.835" N	87° 0' 42.569" E	52.51
10080	JA_Z7_AJ_26	23° 51' 12.510" N	87° 0' 42.569" E	52.31
10081	JA_Z7_AJ_26	23° 51' 12.185" N	87° 0' 42.569" E	52.44
10082	JA_Z7_AJ_26	23° 51' 11.860" N	87° 0' 42.569" E	52.42
10083	JA_Z7_AJ_26	23° 51' 15.762" N	87° 0' 42.923" E	52.87
10084	JA_Z7_AJ_26	23° 51' 15.436" N	87° 0' 42.923" E	53.01
10085	JA_Z7_AJ_26	23° 51' 15.111" N	87° 0' 42.923" E	52.95
10086	JA_Z7_AJ_26	23° 51' 14.786" N	87° 0' 42.923" E	52.95
10087	JA_Z7_AJ_26	23° 51' 14.461" N	87° 0' 42.923" E	52.88
10088	JA_Z7_AJ_26	23° 51' 14.136" N	87° 0' 42.923" E	52.72
10089	JA_Z7_AJ_26	23° 51' 13.811" N	87° 0' 42.923" E	52.49
10090	JA_Z7_AJ_26	23° 51' 13.485" N	87° 0' 42.923" E	52.27
10091	JA_Z7_AJ_26	23° 51' 13.160" N	87° 0' 42.922" E	52.42
10092	JA_Z7_AJ_26	23° 51' 12.835" N	87° 0' 42.922" E	52.46
10093	JA_Z7_AJ_26	23° 51' 12.510" N	87° 0' 42.922" E	52.37
10094	JA_Z7_AJ_26	23° 51' 12.185" N	87° 0' 42.922" E	52.27
10095	JA_Z7_AJ_26	23° 51' 11.860" N	87° 0' 42.922" E	52.43
10096	JA_Z7_AJ_26	23° 51' 15.762" N	87° 0' 43.276" E	52.84
10097	JA_Z7_AJ_26	23° 51' 15.436" N	87° 0' 43.276" E	52.93
10098	JA_Z7_AJ_26	23° 51' 15.111" N	87° 0' 43.276" E	53.00
10099	JA_Z7_AJ_26	23° 51' 14.786" N	87° 0' 43.276" E	52.96
10100	JA_Z7_AJ_26	23° 51' 14.461" N	87° 0' 43.276" E	52.92
10101	JA_Z7_AJ_26	23° 51' 14.136" N	87° 0' 43.276" E	52.79
10102	JA_Z7_AJ_26	23° 51' 13.811" N	87° 0' 43.276" E	52.54
10103	JA_Z7_AJ_26	23° 51' 13.485" N	87° 0' 43.276" E	52.32
10104	JA_Z7_AJ_26	23° 51' 13.160" N	87° 0' 43.276" E	52.34
10105	JA_Z7_AJ_26	23° 51' 12.835" N	87° 0' 43.276" E	52.44
10106	JA_Z7_AJ_26	23° 51' 12.510" N	87° 0' 43.276" E	52.32
10107	JA_Z7_AJ_26	23° 51' 12.185" N	87° 0' 43.276" E	52.39
10108	JA_Z7_AJ_26	23° 51' 11.860" N	87° 0' 43.276" E	52.36
10109	JA_Z7_AJ_26	23° 51' 11.534" N	87° 0' 43.276" E	52.35
10110	JA_Z7_AJ_26	23° 51' 15.762" N	87° 0' 43.630" E	52.80
10111	JA_Z7_AJ_26	23° 51' 15.436" N	87° 0' 43.630" E	52.91
10112	JA_Z7_AJ_26	23° 51' 15.111" N	87° 0' 43.630" E	52.96
10113	JA_Z7_AJ_26	23° 51' 14.786" N	87° 0' 43.630" E	52.98
10114	JA_Z7_AJ_26	23° 51' 14.461" N	87° 0' 43.630" E	52.92
10115	JA_Z7_AJ_26	23° 51' 14.136" N	87° 0' 43.630" E	52.84
10116	JA_Z7_AJ_26	23° 51' 13.811" N	87° 0' 43.630" E	52.62
10117	JA_Z7_AJ_26	23° 51' 13.485" N	87° 0' 43.630" E	52.36
10118	JA_Z7_AJ_26	23° 51' 13.160" N	87° 0' 43.630" E	52.37
10119	JA_Z7_AJ_26	23° 51' 12.835" N	87° 0' 43.630" E	52.32
10120	JA_Z7_AJ_26	23° 51' 12.510" N	87° 0' 43.630" E	52.43
10121	JA_Z7_AJ_26	23° 51' 12.185" N	87° 0' 43.629" E	52.41
10122	JA_Z7_AJ_26	23° 51' 11.860" N	87° 0' 43.629" E	52.24
10123	JA_Z7_AJ_26	23° 51' 11.534" N	87° 0' 43.629" E	52.31
10124	JA_Z7_AJ_26	23° 51' 15.436" N	87° 0' 43.983" E	52.97
10125	JA_Z7_AJ_26	23° 51' 15.111" N	87° 0' 43.983" E	52.96

TABLE REPRESENTING ELEVATION (in m) WITH RESPECT TO 10m X 10m GRID WITHIN POTENTIAL SAND GHATS IN JAMTARA DISTRICT OF JHARKHAND STATE

9376	JA_Z6_AJ_18	23° 51' 30.720" N	86° 59' 31.859" E	54.84
9377	JA_Z6_AJ_18	23° 51' 30.395" N	86° 59' 31.859" E	54.54
9378	JA_Z6_AJ_18	23° 51' 30.070" N	86° 59' 31.859" E	54.20
9379	JA_Z6_AJ_18	23° 51' 29.745" N	86° 59' 31.859" E	54.16
9380	JA_Z6_AJ_18	23° 51' 29.420" N	86° 59' 31.859" E	54.00
9381	JA_Z6_AJ_18	23° 51' 29.095" N	86° 59' 31.859" E	53.48
9382	JA_Z6_AJ_18	23° 51' 32.346" N	86° 59' 32.212" E	55.56
9383	JA_Z6_AJ_18	23° 51' 32.021" N	86° 59' 32.212" E	55.40
9384	JA_Z6_AJ_18	23° 51' 31.696" N	86° 59' 32.212" E	55.38
9385	JA_Z6_AJ_18	23° 51' 31.371" N	86° 59' 32.212" E	55.35
9386	JA_Z6_AJ_18	23° 51' 31.046" N	86° 59' 32.212" E	55.11
9387	JA_Z6_AJ_18	23° 51' 30.720" N	86° 59' 32.212" E	54.86
9388	JA_Z6_AJ_18	23° 51' 30.395" N	86° 59' 32.212" E	54.64
9389	JA_Z6_AJ_18	23° 51' 30.070" N	86° 59' 32.212" E	54.33
9390	JA_Z6_AJ_18	23° 51' 29.745" N	86° 59' 32.212" E	54.14
9391	JA_Z6_AJ_18	23° 51' 29.420" N	86° 59' 32.212" E	53.96
9392	JA_Z6_AJ_18	23° 51' 29.095" N	86° 59' 32.213" E	53.49
9393	JA_Z6_AJ_18	23° 51' 32.346" N	86° 59' 32.566" E	55.50
9394	JA_Z6_AJ_18	23° 51' 32.021" N	86° 59' 32.566" E	55.42
9395	JA_Z6_AJ_18	23° 51' 31.696" N	86° 59' 32.566" E	55.41
9396	JA_Z6_AJ_18	23° 51' 31.371" N	86° 59' 32.566" E	55.35
9397	JA_Z6_AJ_18	23° 51' 31.046" N	86° 59' 32.566" E	55.26
9398	JA_Z6_AJ_18	23° 51' 30.720" N	86° 59' 32.566" E	54.91
9399	JA_Z6_AJ_18	23° 51' 30.395" N	86° 59' 32.566" E	54.71
9400	JA_Z6_AJ_18	23° 51' 30.070" N	86° 59' 32.566" E	54.37
9401	JA_Z6_AJ_18	23° 51' 29.745" N	86° 59' 32.566" E	54.13
9402	JA_Z6_AJ_18	23° 51' 29.420" N	86° 59' 32.566" E	53.99
9403	JA_Z6_AJ_18	23° 51' 29.095" N	86° 59' 32.566" E	53.43
9404	JA_Z6_AJ_18	23° 51' 32.021" N	86° 59' 32.919" E	55.38
9405	JA_Z6_AJ_18	23° 51' 31.696" N	86° 59' 32.919" E	55.38
9406	JA_Z6_AJ_18	23° 51' 31.371" N	86° 59' 32.920" E	55.39
9407	JA_Z6_AJ_18	23° 51' 31.046" N	86° 59' 32.920" E	55.27
9408	JA_Z6_AJ_18	23° 51' 30.720" N	86° 59' 32.920" E	55.00
9409	JA_Z6_AJ_18	23° 51' 30.395" N	86° 59' 32.920" E	54.77
9410	JA_Z6_AJ_18	23° 51' 30.070" N	86° 59' 32.920" E	54.49
9411	JA_Z6_AJ_18	23° 51' 29.745" N	86° 59' 32.920" E	54.35
9412	JA_Z6_AJ_18	23° 51' 29.420" N	86° 59' 32.920" E	54.01
9413	JA_Z6_AJ_18	23° 51' 29.095" N	86° 59' 32.920" E	53.65
9414	JA_Z6_AJ_18	23° 51' 28.769" N	86° 59' 32.920" E	53.45
9415	JA_Z6_AJ_18	23° 51' 32.021" N	86° 59' 33.273" E	55.25
9416	JA_Z6_AJ_18	23° 51' 31.696" N	86° 59' 33.273" E	55.44
9417	JA_Z6_AJ_18	23° 51' 31.371" N	86° 59' 33.273" E	55.44
9418	JA_Z6_AJ_18	23° 51' 31.046" N	86° 59' 33.273" E	55.32
9419	JA_Z6_AJ_18	23° 51' 30.720" N	86° 59' 33.273" E	55.10
9420	JA_Z6_AJ_18	23° 51' 30.395" N	86° 59' 33.273" E	54.79
9421	JA_Z6_AJ_18	23° 51' 30.070" N	86° 59' 33.273" E	54.64
9422	JA_Z6_AJ_18	23° 51' 29.745" N	86° 59' 33.273" E	54.44
9423	JA_Z6_AJ_18	23° 51' 29.420" N	86° 59' 33.273" E	54.01
9424	JA_Z6_AJ_18	23° 51' 29.095" N	86° 59' 33.273" E	53.75
9425	JA_Z6_AJ_18	23° 51' 28.769" N	86° 59' 33.273" E	53.51
9426	JA_Z6_AJ_18	23° 51' 32.021" N	86° 59' 33.627" E	55.37
9427	JA_Z6_AJ_18	23° 51' 31.696" N	86° 59' 33.627" E	55.49
9428	JA_Z6_AJ_18	23° 51' 31.371" N	86° 59' 33.627" E	55.46
9429	JA_Z6_AJ_18	23° 51' 31.046" N	86° 59' 33.627" E	55.34
9430	JA_Z6_AJ_18	23° 51' 30.720" N	86° 59' 33.627" E	55.19
9431	JA_Z6_AJ_18	23° 51' 30.395" N	86° 59' 33.627" E	54.88
9432	JA_Z6_AJ_18	23° 51' 30.070" N	86° 59' 33.627" E	54.76
9433	JA_Z6_AJ_18	23° 51' 29.745" N	86° 59' 33.627" E	54.59
9434	JA_Z6_AJ_18	23° 51' 29.420" N	86° 59' 33.627" E	54.18
9435	JA_Z6_AJ_18	23° 51' 29.095" N	86° 59' 33.627" E	53.86
9436	JA_Z6_AJ_18	23° 51' 28.769" N	86° 59' 33.627" E	53.49
9437	JA_Z6_AJ_18	23° 51' 31.696" N	86° 59' 33.980" E	55.48
9438	JA_Z6_AJ_18	23° 51' 31.371" N	86° 59' 33.980" E	55.43
9439	JA_Z6_AJ_18	23° 51' 31.046" N	86° 59' 33.980" E	55.36
9440	JA_Z6_AJ_18	23° 51' 30.720" N	86° 59' 33.980" E	55.22
9441	JA_Z6_AJ_18	23° 51' 30.395" N	86° 59' 33.980" E	54.98
9442	JA_Z6_AJ_18	23° 51' 30.070" N	86° 59' 33.980" E	54.89
9443	JA_Z6_AJ_18	23° 51' 29.745" N	86° 59' 33.980" E	54.68
9444	JA_Z6_AJ_18	23° 51' 29.420" N	86° 59' 33.980" E	54.38
9445	JA_Z6_AJ_18	23° 51' 29.095" N	86° 59' 33.980" E	53.93
9446	JA_Z6_AJ_18	23° 51' 28.769" N	86° 59' 33.980" E	53.47
9447	JA_Z6_AJ_18	23° 51' 28.444" N	86° 59' 33.980" E	53.43
9448	JA_Z6_AJ_18	23° 51' 31.696" N	86° 59' 34.334" E	55.49
9449	JA_Z6_AJ_18	23° 51' 31.371" N	86° 59' 34.334" E	55.46
9450	JA_Z6_AJ_18	23° 51' 31.046" N	86° 59' 34.334" E	55.37
9451	JA_Z6_AJ_18	23° 51' 30.720" N	86° 59' 34.334" E	55.20
9452	JA_Z6_AJ_18	23° 51' 30.395" N	86° 59' 34.334" E	55.06
9453	JA_Z6_AJ_18	23° 51' 30.070" N	86° 59' 34.334" E	55.01
9454	JA_Z6_AJ_18	23° 51' 29.745" N	86° 59' 34.334" E	54.78
9455	JA_Z6_AJ_18	23° 51' 29.420" N	86° 59' 34.334" E	54.52
9456	JA_Z6_AJ_18	23° 51' 29.095" N	86° 59' 34.334" E	54.06
9457	JA_Z6_AJ_18	23° 51' 28.769" N	86° 59' 34.334" E	53.65
9458	JA_Z6_AJ_18	23° 51' 28.444" N	86° 59' 34.334" E	53.20
9459	JA_Z6_AJ_18	23° 51' 31.696" N	86° 59' 34.687" E	55.46
9460	JA_Z6_AJ_18	23° 51' 31.371" N	86° 59' 34.687" E	55.43
9461	JA_Z6_AJ_18	23° 51' 31.046" N	86° 59' 34.687" E	55.36
9462	JA_Z6_AJ_18	23° 51' 30.720" N	86° 59' 34.687" E	55.22
9463	JA_Z6_AJ_18	23° 51' 30.395" N	86° 59' 34.687" E	55.12
9464	JA_Z6_AJ_18	23° 51' 30.070" N	86° 59' 34.687" E	55.02
9465	JA_Z6_AJ_18	23° 51' 29.745" N	86° 59' 34.687" E	54.89
9466	JA_Z6_AJ_18	23° 51' 29.420" N	86° 59' 34.687" E	54.74
9467	JA_Z6_AJ_18	23° 51' 29.095" N	86° 59' 34.687" E	54.32
9468	JA_Z6_AJ_18	23° 51' 28.769" N	86° 59' 34.687" E	53.76
9469	JA_Z6_AJ_18	23° 51' 28.444" N	86° 59' 34.687" E	53.19
9470	JA_Z6_AJ_18	23° 51' 31.371" N	86° 59' 35.041" E	55.37
9471	JA_Z6_AJ_18	23° 51' 31.046" N	86° 59' 35.041" E	55.33
9472	JA_Z6_AJ_18	23° 51' 30.721" N	86° 59' 35.041" E	55.24
9473	JA_Z6_AJ_18	23° 51' 30.395" N	86° 59' 35.041" E	55.09
9474	JA_Z6_AJ_18	23° 51' 30.070" N	86° 59' 35.041" E	55.02
9475	JA_Z6_AJ_18	23° 51' 29.745" N	86° 59' 35.041" E	54.98
9476	JA_Z6_AJ_18	23° 51' 29.420" N	86° 59' 35.041" E	54.85
9477	JA_Z6_AJ_18	23° 51' 29.095" N	86° 59' 35.041" E	54.48
9478	JA_Z6_AJ_18	23° 51' 28.769" N	86° 59' 35.041" E	53.83
9479	JA_Z6_AJ_18	23° 51' 28.444" N	86° 59' 35.041" E	53.38
9480	JA_Z6_AJ_18	23° 51' 31.371" N	86° 59' 35.394" E	55.33
9481	JA_Z6_AJ_18	23° 51' 31.046" N	86° 59' 35.394" E	55.32
9482	JA_Z6_AJ_18	23° 51' 30.721" N	86° 59' 35.394" E	55.21
9483	JA_Z6_AJ_18	23° 51' 30.395" N	86° 59' 35.394" E	55.09
9484	JA_Z6_AJ_18	23° 51' 30.070" N	86° 59' 35.394" E	55.06
9485	JA_Z6_AJ_18	23° 51' 29.745" N	86° 59' 35.394" E	55.05
9486	JA_Z6_AJ_18	23° 51' 29.420" N	86° 59' 35.395" E	55.02
9487	JA_Z6_AJ_18	23° 51' 29.095" N	86° 59' 35.395" E	54.82
9488	JA_Z6_AJ_18	23° 51' 28.770" N	86° 59' 35.395" E	53.96
9489	JA_Z6_AJ_18	23° 51' 28.444" N	86° 59' 35.395" E	53.47
9490	JA_Z6_AJ_18	23° 51' 28.119" N	86° 59' 35.395" E	53.13
9491	JA_Z6_AJ_18	23° 51' 31.371" N	86° 59' 35.748" E	55.30
9492	JA_Z6_AJ_18	23° 51' 31.046" N	86° 59' 35.748" E	55.29
9493	JA_Z6_AJ_18	23° 51' 30.721" N	86° 59' 35.748" E	55.14
9494	JA_Z6_AJ_18	23° 51' 30.395" N	86° 59' 35.748" E	55.10
9495	JA_Z6_AJ_18	23° 51' 30.070" N	86° 59' 35.748" E	55.10
9496	JA_Z6_AJ_18	23° 51' 29.745" N	86° 59' 35.748" E	55.07
9497	JA_Z6_AJ_18	23° 51' 29.420" N	86° 59' 35.748" E	55.10
9498	JA_Z6_AJ_18	23° 51' 29.095" N	86° 59' 35.748" E	54.96
9499	JA_Z6_AJ_18	23° 51' 28.770" N	86° 59' 35.748" E	54.60
9500	JA_Z6_AJ_18	23° 51' 28.444" N	86° 59' 35.748" E	53.57
9501	JA_Z6_AJ_18	23° 51' 28.119" N	86° 59' 35.748" E	53.15
9502	JA_Z6_AJ_18	23° 51' 31.046" N	86° 59' 36.102" E	55.18
9503	JA_Z6_AJ_18	23° 51' 30.721" N	86° 59' 36.102" E	55.16
9504	JA_Z6_AJ_18	23° 51' 30.395" N	86° 59' 36.102" E	55.01
9505	JA_Z6_AJ_18	23° 51' 30.070" N	86° 59' 36.102" E	55.09
9506	JA_Z6_AJ_18	23° 51' 29.745" N	86° 59' 36.102" E	55.15
9507	JA_Z6_AJ_18	23° 51' 29.420" N	86° 59' 36.102" E	55.18
9508	JA_Z6_AJ_18	23° 51' 29.095" N	86° 59' 36.102" E	55.09
9509	JA_Z6_AJ_18	23° 51' 28.770" N	86° 59' 36.102" E	54.92
9510	JA_Z6_AJ_18	23° 51' 28.444" N	86° 59' 36.102" E	53.71
9511	JA_Z6_AJ_18	23° 51' 28.119" N	86° 59' 36.102" E	53.19
9512	JA_Z6_AJ_18	23° 51' 31.046" N	86° 59' 36.455" E	55.07
9513	JA_Z6_AJ_18	23° 51' 30.721" N	86° 59' 36.455" E	55.05
9514	JA_Z6_AJ_18	23° 51' 30.395" N	86° 59' 36.455" E	54.95
9515	JA_Z6_AJ_18	23° 51' 30.070" N	86° 59' 36.455" E	55.10
9516	JA_Z6_AJ_18	23° 51' 29.745" N	86° 59' 36.455" E	55.18
9517	JA_Z6_AJ_18	23° 51' 29.420" N	86° 59' 36.455" E	55.24
9518	JA_Z6_AJ_18	23° 51' 29.095" N	86° 59' 36.455" E	55.19
9519	JA_Z6_AJ_18	23° 51' 28.770" N	86° 59' 36.455" E	55.07
9520	JA_Z6_AJ_18	23° 51' 28.444" N	86° 59' 36.455" E	54.66
9521	JA_Z6_AJ_18	23° 51' 28.119" N	86° 59' 36.455" E	53.30
9522	JA_Z6_AJ_18	23° 51' 27.794" N	86° 59' 36.455" E	53.31
9523	JA_Z6_AJ_18	23° 51' 31.046" N	86° 59' 36.809" E	55.08
9524	JA_Z6_AJ_18	23° 51' 30.721" N	86° 59' 36.809" E	54.93
9525	JA_Z6_AJ_18	23° 51' 30.395" N	86° 59' 36.809" E	55.03
9526	JA_Z6_AJ_18	23° 51' 30.070" N	86° 59' 36.809" E	55.06
9527	JA_Z6_AJ_18	23° 51' 29.745" N	86° 59' 36.809" E	55.19
9528	JA_Z6_AJ_18	23° 51' 29.420" N	86° 59' 36.809" E	55.28
9529	JA_Z6_AJ_18	23° 51' 29.095" N	86° 59' 36.809" E	55.29
9530	JA_Z6_AJ_18	23° 51' 28.770" N	86° 59' 36.809" E	55.20
9531	JA_Z6_AJ_18	23° 51' 28.444" N	86° 59' 36.809" E	54.97
9532	JA_Z6_AJ_18	23° 51' 28.119" N	86° 59' 36.809" E	53.44
9533	JA_Z6_AJ_18	23° 51' 27.794" N	86° 59' 36.809" E	53.31
9534	JA_Z6_AJ_18	23° 51' 31.046" N	86° 59' 37.162" E	54.85
9535	JA_Z6_AJ_18	23° 51' 30.721" N	86° 59' 37.162" E	54.92
9536	JA_Z6_AJ_18	23° 51' 30.395" N	86° 59' 37.162" E	54.98
9537	JA_Z6_AJ_18	23° 51' 30.070" N	86° 59' 37.162" E	55.12
9538	JA_Z6_AJ_18	23° 51' 29.745" N	86° 59' 37.162" E	55.22
9539	JA_Z6_AJ_18	23° 51' 29.420" N	86° 59' 37.162" E	55.32
9540	JA_Z6_AJ_18	23° 51' 29.095" N	86° 59' 37.162" E	55.39
9541	JA_Z6_AJ_18	23° 51' 28.770" N	86° 59' 37.162" E	55.31
9542	JA_Z6_AJ_18	23° 51' 28.444" N	86° 59' 37.162" E	55.13
9543	JA_Z6_AJ_18	23° 51' 28.119" N	86° 59' 37.162" E	53.67
9544	JA_Z6_AJ_18	23° 51' 27.794" N	86° 59' 37.162" E	53.29
9545	JA_Z6_AJ_18	23° 51' 30.721" N	86° 59' 37.516" E	54.90
9546	JA_Z6_AJ_18	23° 51' 30.395" N	86° 59' 37.516" E	55.00
9547	JA_Z6_AJ_18	23° 51' 30.070" N	86° 59' 37.516" E	55.16
9548	JA_Z6_AJ_18	23° 51' 29.745" N	86° 59' 37.516" E	55.28
9549	JA_Z6_AJ_18	23° 51' 29.420" N	86° 59' 37.516" E	55.35
9550	JA_Z6_AJ_18	23° 51' 29.095" N	86° 59' 37.516" E	55.44
9551	JA_Z6_AJ_18	23° 51' 28.770" N	86° 59' 37.516" E	55.37
9552	JA_Z6_AJ_18	23° 51' 28.444" N	86° 59' 37.516" E	55.25
9553	JA_Z6_AJ_18	23° 51' 28.119" N	86° 59' 37.516" E	55.00
9554	JA_Z6_AJ_18	23° 51' 27.794" N	86° 59' 37.516" E	53.34
9555	JA_Z6_AJ_18	23° 51' 30.721" N	86° 59' 37.869" E	54.92
9556	JA_Z6_AJ_18	23° 51' 30.395" N	86° 59' 37.869" E	55.10
9557	JA_Z6_AJ_18	23° 51' 30.070" N	86° 59' 37.869" E	55.22
9558	JA_Z6_AJ_18	23° 51' 29.745" N	86° 59' 37.869" E	55.30
9559	JA_Z6_AJ_18	23° 51' 29.420" N	86° 59' 37.869" E	55.39
9560	JA_Z6_AJ_18	23° 51' 29.095" N	86° 59' 37.869" E	55.48
9561	JA_Z6_AJ_18	23° 51' 28.770" N	86° 59' 37.869" E	55.43
9562	JA_Z6_AJ_18	23° 51' 28.444" N	86° 59' 37.869" E	55.35
9563	JA_Z6_AJ_18	23° 51' 28.119" N	86° 59' 37.869" E	55.18
9564	JA_Z6_AJ_18	23° 51' 27.794" N	86° 59' 37.869" E	53.76
9565	JA_Z6_AJ_18	23° 51' 27.469" N	86° 59' 37.870" E	53.42
9566	JA_Z6_AJ_18	23° 51' 30.721" N	86° 59' 38.223" E	55.00
9567	JA_Z6_AJ_18	23° 51' 30.395" N	86° 59' 38.223" E	55.13
9568	JA_Z6_AJ_18	23° 51' 30.070" N	86° 59' 38.223" E	55.19
9569	JA_Z6_AJ_18	23° 51' 29.745" N	86° 59' 38.223" E	55.31
9570	JA_Z6_AJ_18	23° 51' 29.420" N	86° 59' 38.223" E	55.32
9571	JA_Z6_AJ_18	23° 51' 29.095" N	86° 59' 38.223" E	55.57
9572	JA_Z6_AJ_18	23° 51' 28.770" N	86° 59' 38.223" E	55.44
9573	JA_Z6_AJ_18	23° 51' 28.444" N	86° 59' 38.223" E	55.42
9574	JA_Z6_AJ_18	23° 51' 28.119" N	86° 59' 38.223" E	55.26
9575	JA_Z6_AJ_18	23° 51' 27.794" N	86° 59' 38.223" E	54.49
9576	JA_Z6_AJ_18	23° 51' 27.469" N	86° 59' 38.223" E	53.81
9577	JA_Z6_AJ_18	23° 51' 30.721" N	86° 59' 38.576" E	55.02
9578	JA_Z6_AJ_18	23° 51' 30.395" N	86° 59' 38.576" E	55.11
9579	JA_Z6_AJ_18	23° 51' 30.070" N	86° 59' 38.577" E	55.26
9580	JA_Z6_AJ_18	23° 51' 29.745" N	86° 59' 38.577" E	55.26
9581	JA_Z6_AJ_18	23° 51' 29.420" N	86° 59' 38.577" E	55.35
9582	JA_Z6_AJ_18	23° 51' 29.095" N	86° 59' 38.577" E	55.60
9583	JA_Z6_AJ_18	23° 51' 28.770" N	86° 59' 38.577" E	55.48
9584	JA_Z6_AJ_18	23° 51' 28.444" N	86° 59' 38.577" E	55.42
9585	JA_Z6_AJ_18	23° 51' 28.119" N	86° 59' 38.577" E	55.36
9586	JA_Z6_AJ_18	23° 51' 27.794" N	86° 59' 38.577" E	55.26
9587	JA_Z6_AJ_18	23° 51' 27.469" N	86° 59' 38.577" E	54.09
9588	JA_Z6_AJ_18	23° 51' 30.396" N	86° 59' 38.930" E	55.13
9589	JA_Z6_AJ_18	23° 51' 30.070" N	86° 59' 38.930" E	55.15
9590	JA_Z6_AJ_18	23° 51' 29.745" N	86° 59' 38.930" E	55.20
9591	JA_Z6_AJ_18	23° 51' 29.420" N	86° 59' 38.930" E	55.59
9592	JA_Z6_AJ_18	23° 51' 29.095" N	86° 59' 38.930" E	55.65
9593	JA_Z6_AJ_18	23° 51' 28.770" N	86° 59' 38.930" E	55.54
9594	JA_Z6_AJ_18	23° 51' 28.444" N	86° 59' 38.930" E	55.42
9595	JA_Z6_AJ_18	23° 51' 28.119" N	86° 59' 38.930" E	55.39
9596	JA_Z6_AJ_18	23° 51' 27.794" N	86° 59' 38.930" E	55.31
9597	JA_Z6_AJ_18	23° 51' 27.469" N	86° 59' 38.930" E	54.51
9598	JA_Z6_AJ_18	23° 51' 27.144" N	86° 59' 38.930" E	53.64
9599	JA_Z6_AJ_18	23° 51' 30.396" N	86° 59' 39.284" E	54.98
9600	JA_Z6_AJ_18	23° 51' 30.070" N	86° 59' 39.284" E	55.16
9601	JA_Z6_AJ_18	23° 51' 29.745" N	86° 59' 39.284" E	55.56
9602	JA_Z6_AJ_18	23° 51' 29.420" N	86° 59' 39.284" E	55.62
9603	JA_Z6_AJ_18	23° 51' 29.095" N	86° 59' 39.284" E	55.68
9604	JA_Z6_AJ_18	23° 51' 28.770" N	86° 59' 39.284" E	55.61
9605	JA_Z6_AJ_18	23° 51' 28.445" N	86° 59' 39.284" E	55.50
9606	JA_Z6_AJ_18	23° 51' 28.119" N	86° 59' 39.284" E	55.33
9607	JA_Z6_AJ_18	23° 51' 27.794" N	86° 59' 39.284" E	55.30
9608	JA_Z6_AJ_18	23° 51' 27.469" N	86° 59' 39.284" E	55.20
9609	JA_Z6_AJ_18	23° 51' 27.144" N	86° 59' 39.284" E	54.08
9610	JA_Z6_AJ_18	23° 51' 30.396" N	86° 59' 39.637" E	54.92
9611	JA_Z6_AJ_18	23° 51' 30.070" N	86° 59' 39.637" E	55.52
9612	JA_Z6_AJ_18	23° 51' 29.745" N	86° 59' 39.637" E	55.56
9613	JA_Z6_AJ_18	23° 51' 29.420" N	86° 59' 39.637" E	55.66
9614	JA_Z6_AJ_18	23° 51' 29.095" N	86° 59' 39.637" E	55.73
9615	JA_Z6_AJ_18	23° 51' 28.770" N	86° 59' 39.637" E	55.66
9616	JA_Z6_AJ_18	23° 51' 28.445" N	86° 59' 39.637" E	55.59
9617	JA_Z6_AJ_18	23° 51' 28.119" N	86° 59' 39.637" E	55.44
9618	JA_Z6_AJ_18	23° 51' 27.794" N	86° 59' 39.637" E	55.31
9619	JA_Z6_AJ_18	23° 51' 27.469" N	86° 59' 39.637" E	55.23
9620	JA_Z6_AJ_18	23° 51' 27.144" N	86° 59' 39.637" E	54.41
9621	JA_Z6_AJ_18	23° 51' 30.396" N	86° 59' 39.991" E	54.72
9622	JA_Z6_AJ_18	23° 51' 30.070" N	86° 59' 39.991" E	55.53
9623	JA_Z6_AJ_18	23° 51' 29.745" N	86° 59' 39.991" E	55.63
9624	JA_Z6_AJ_18	23° 51' 29.420" N	86° 59' 39.991" E	55.67
9625	JA_Z6_AJ_18	23° 51' 29.095" N	86° 59' 39.991" E	55.71
9626	JA_Z6_AJ_18	23° 51' 28.770" N	86° 59' 39.991" E	55.68
9627	JA_Z6_AJ_18	23° 51' 28.445" N	86° 59' 39.991" E	55.67
9628	JA_Z6_AJ_18	23° 51' 28.119" N	86° 59' 39.991" E	55.55
9629	JA_Z6_AJ_18	23° 51' 27.794" N	86° 59' 39.991" E	55.48
9630	JA_Z6_AJ_18	23° 51' 27.469" N	86° 59' 39.991" E	55.20
9631	JA_Z6_AJ_18	23° 51' 27.144" N	86° 59' 39.991" E	55.06
9632	JA_Z6_AJ_18	23° 51' 26.819" N	86° 59' 39.991" E	53.99
9633	JA_Z6_AJ_18	23° 51' 30.070" N	86° 59' 40.344" E	55.11
9634	JA_Z6_AJ_18	23° 51' 29.745" N	86° 59' 40.344" E	55.41
9635	JA_Z6_AJ_18	23° 51' 29.420" N	86° 59' 40.344" E	55.27
9636	JA_Z6_AJ_18	23° 51' 29.095" N	86° 59' 40.344" E	55.62
9637	JA_Z6_AJ_18	23° 51' 28.770" N	86° 59' 40.344" E	55.78
9638	JA_Z6_AJ_18	23° 51' 28.445" N	86° 59' 40.344" E	55.68
9639	JA_Z6_AJ_18	23° 51' 28.119" N	86° 59' 40.344" E	55.67
9640	JA_Z6_AJ_18	23° 51' 27.794" N	86° 59' 40.344" E	55.48
9641	JA_Z6_AJ_18	23° 51' 27.469" N	86° 59' 40.344" E	55.41
9642	JA_Z6_AJ_18	23° 51' 27.144" N	86° 59' 40.344" E	55.20
9643	JA_Z6_AJ_18	23° 51' 26.819" N	86° 59' 40.344" E	54.30
9644	JA_Z6_AJ_18	23° 51' 30.070" N	86° 59' 40.698" E	54.72
9645	JA_Z6_AJ_18	23° 51' 29.745" N	86° 59' 40.698" E	54.80
9646	JA_Z6_AJ_18	23° 51' 29.420" N	86° 59' 40.698" E	55.54
9647	JA_Z6_AJ_18	23° 51' 29.095" N	86° 59' 40.698" E	55.67
9648	JA_Z6_AJ_18	23° 51' 28.770" N	86° 59' 40.698" E	55.71
9649	JA_Z6_AJ_18	23° 51' 28.445" N	86° 59' 40.698" E	55.73
9650	JA_Z6_AJ_18	23° 51' 28.119" N	86° 59' 40.698" E	55.73
9651	JA_Z6_AJ_18	23° 51' 27.794" N	86° 59' 40.698" E	55.63
9652	JA_Z6_AJ_18	23° 51' 27.469" N	86° 59' 40.698" E	55.46
9653	JA_Z6_AJ_18	23° 51' 27.144" N	86° 59' 40.698" E	55.28
9654	JA_Z6_AJ_18	23° 51' 26.819" N	86° 59' 40.698" E	55.11
9655	JA_Z6_AJ_18	23° 51' 30.070" N	86° 59' 41.051" E	54.68
9656	JA_Z6_AJ_18	23° 51' 29.745" N	86° 59' 41.051" E	54.63
9657	JA_Z6_AJ_18	23° 51' 29.420" N	86° 59' 41.051" E	55.63
9658	JA_Z6_AJ_18	23° 51' 29.095" N	86° 59' 41.051" E	55.68
9659	JA_Z6_AJ_18	23° 51' 28.770" N	86° 59' 41.051" E	55.65
9660	JA_Z6_AJ_18	23° 51' 28.445" N	86° 59' 41.051" E	55.74
9661	JA_Z6_AJ_18	23° 51' 28.119" N	86° 59' 41.051" E	55.69
9662	JA_Z6_AJ_18	23° 51' 27.794" N	86° 59' 41.051" E	55.72
9663	JA_Z6_AJ_18	23° 51' 27.469" N	86° 59' 41.052" E	55.58
9664	JA_Z6_AJ_18	23° 51' 27.144" N	86° 59' 41.052" E	55.48
9665	JA_Z6_AJ_18	23° 51' 26.819" N	86° 59' 41.052" E	55.22
9666	JA_Z6_AJ_18	23° 51' 30.070" N	86° 59' 41.405" E	54.69
9667	JA_Z6_AJ_18	23° 51' 29.745" N	86° 59' 41.405" E	54.84
9668	JA_Z6_AJ_18	23° 51' 29.420" N	86° 59' 41.405" E	55.64
9669	JA_Z6_AJ_18	23° 51' 29.095" N	86° 59' 41.405" E	55.68
9670	JA_Z6_AJ_18	23° 51' 28.770" N	86° 59' 41.405" E	55.63
9671	JA_Z6_AJ_18	23° 51' 28.445" N	86° 59' 41.405" E	53.90
9672	JA_Z6_AJ_18	23° 51' 28.119" N	86° 59' 41.405" E	53.86
9673	JA_Z6_AJ_18	23° 51' 27.794" N	86° 59' 41.405" E	55.72
9674	JA_Z6_AJ_18	23° 51' 27.469" N	86° 59' 41.405" E	55.72
9675	JA_Z6_AJ_18	23° 51' 27.144" N	86° 59' 41.405" E	55.53
9676	JA_Z6_AJ_18	23° 51' 26.819" N	86° 59' 41.405" E	55.42
9677	JA_Z6_AJ_18	23° 51' 26.494" N	86° 59' 41.405" E	54.63
9678	JA_Z6_AJ_18	23° 51' 29.745" N	86° 59' 41.759" E	55.58
9679	JA_Z6_AJ_18	23° 51' 29.420" N	86° 59' 41.759" E	55.62
9680	JA_Z6_AJ_18	23° 51' 29.095" N	86° 59' 41.759" E	55.62
9681	JA_Z6_AJ_18	23° 51' 28.770" N	86° 59' 41.759" E	55.65
9682	JA_Z6_AJ_18	23° 51' 28.445" N	86° 59' 41.759" E	54.14
9683	JA_Z6_AJ_18	23° 51' 28.119" N	86° 59' 41.759" E	53.70
9684	JA_Z6_AJ_18	23° 51' 27.794" N	86° 59' 41.759" E	53.82
9685	JA_Z6_AJ_18	23° 51' 27.469" N	86° 59' 41.759" E	55.72
9686	JA_Z6_AJ_18	23° 51' 27.144" N	86° 59' 41.759" E	55.68
9687	JA_Z6_AJ_18	23° 51' 26.819" N	86° 59' 41.759" E	55.47
9688	JA_Z6_AJ_18	23° 51' 26.494" N	86° 59' 41.759" E	55.33
9689	JA_Z6_AJ_18	23° 51' 29.745" N	86° 59' 42.112" E	55.00
9690	JA_Z6_AJ_18	23° 51' 29.420" N	86° 59' 42.112" E	55.28
9691	JA_Z6_AJ_18	23° 51' 29.095" N	86° 59' 42.112" E	55.56
9692	JA_Z6_AJ_18	23° 51' 28.770" N	86° 59' 42.112" E	55.68
9693	JA_Z6_AJ_18	23° 51' 28.445" N	86° 59' 42.112" E	55.66
9694	JA_Z6_AJ_18	23° 51' 28.119" N	86° 59' 42.112" E	53.70
9695	JA_Z6_AJ_18	23° 51' 27.794" N	86° 59' 42.112" E	53.67
9696	JA_Z6_AJ_18	23° 51' 27.469" N	86° 59' 42.112" E	54.27
9697	JA_Z6_AJ_18	23° 51' 27.144" N	86° 59' 42.112" E	55.60
9698	JA_Z6_AJ_18	23° 51' 26.819" N	86° 59' 42.112" E	55.49
9699	JA_Z6_AJ_18	23° 51' 26.494" N	86° 59' 42.112" E	55.42
9700	JA_Z6_AJ_18	23° 51' 29.745" N	86° 59' 42.466" E	54.46
9701	JA_Z6_AJ_18	23° 51' 29.420" N	86° 59' 42.466" E	54.89
9702	JA_Z6_AJ_18	23° 51' 29.095" N	86° 59' 42.466" E	54.12
9703	JA_Z6_AJ_18	23° 51' 28.770" N	86° 59' 42.466" E	54.44
9704	JA_Z6_AJ_18	23° 51' 28.445" N	86° 59' 42.466" E	55.60
9705	JA_Z6_AJ_18	23° 51' 28.119" N	86° 59' 42.466" E	53.71
9706	JA_Z6_AJ_18	23° 51' 27.794" N	86° 59' 42.466" E	53.61
9707	JA_Z6_AJ_18	23° 51' 27.469" N	86° 59' 42.466" E	55.62
9708	JA_Z6_AJ_18	23° 51' 27.144" N	86° 59' 42.466" E	55.51
9709	JA_Z6_AJ_18	23° 51' 26.819" N	86° 59' 42.466" E	55.58
9710	JA_Z6_AJ_18	23° 51' 26.494" N	86° 59' 42.466" E	55.50
9711	JA_Z6_AJ_18	23° 51' 26.168" N	86° 59' 42.466" E	54.40
9712	JA_Z6_AJ_18	23° 51' 29.420" N	86° 59' 42.819" E	54.58
9713	JA_Z6_AJ_18	23° 51' 29.095" N	86° 59' 42.819" E	54.37
9714	JA_Z6_AJ_18	23° 51' 28.770" N	86° 59' 42.819" E	54.13
9715	JA_Z6_AJ_18	23° 51' 28.445" N	86° 59' 42.819" E	55.62
9716	JA_Z6_AJ_18	23° 51' 28.119" N	86° 59' 42.819" E	53.78
9717	JA_Z6_AJ_18	23° 51' 27.794" N	86° 59' 42.819" E	53.51
9718	JA_Z6_AJ_18	23° 51' 27.469" N	86° 59' 42.819" E	55.59
9719	JA_Z6_AJ_18	23° 51' 27.144" N	86° 59' 42.819" E	55.54
9720	JA_Z6_AJ_18	23° 51' 26.819" N	86° 59' 42.819" E	55.42
9721	JA_Z6_AJ_18	23° 51' 26.494" N	86° 59' 42.819" E	55.58
9722	JA_Z6_AJ_18	23° 51' 26.168" N	86° 59' 42.819" E	55.01
9723	JA_Z6_AJ_18	23° 51' 29.420" N	86° 59' 43.173" E	54.33
9724	JA_Z6_AJ_18	23° 51' 29.095" N	86° 59' 43.173" E	54.33
9725	JA_Z6_AJ_18	23° 51' 28.770" N	86° 59' 43.173" E	54.23
9726	JA_Z6_AJ_18	23° 51' 28.445" N	86° 59' 43.173" E	54.02
9727	JA_Z6_AJ_18	23° 51' 28.119" N	86° 59' 43.173" E	54.03
9728	JA_Z6_AJ_18	23° 51' 27.794" N	86° 59' 43.173" E	53.74
9729	JA_Z6_AJ_18	23° 51' 27.469" N	86° 59' 43.173" E	55.64
9730	JA_Z6_AJ_18	23° 51' 27.144" N	86° 59' 43.173" E	55.54
9731	JA_Z6_AJ_18	23° 51' 26.819" N	86° 59' 43.173" E	55.49
9732	JA_Z6_AJ_18	23° 51' 26.494" N	86° 59' 43.173" E	55.47
9733	JA_Z6_AJ_18	23° 51' 26.168" N	86° 59' 43.173" E	55.43
9734	JA_Z6_AJ_18	23° 51' 29.420" N	86° 59' 43.526" E	54.21
9735	JA_Z6_AJ_18	23° 51' 29.095" N	86° 59' 43.526" E	54.34
9736	JA_Z6_AJ_18	23° 51' 28.770" N	86° 59' 43.526" E	54.25
9737	JA_Z6_AJ_18	23° 51' 28.445" N	86° 59' 43.526" E	54.30
9738	JA_Z6_AJ_18	23° 51' 28.119" N	86° 59' 43.526" E	53.94
9739	JA_Z6_AJ_18	23° 51' 27.794" N	86° 59' 43.526" E	55.72
9740	JA_Z6_AJ_18	23° 51' 27.469" N	86° 59' 43.526" E	55.74
9741	JA_Z6_AJ_18	23° 51' 27.144" N	86° 59' 43.526" E	55.67
9742	JA_Z6_AJ_18	23° 51' 26.819" N	86° 59' 43.526" E	55.52
9743	JA_Z6_AJ_18	23° 51' 26.494" N	86° 59' 43.526" E	55.38
9744	JA_Z6_AJ_18	23° 51' 26.168" N	86° 59' 43.526" E	55.37
9745	JA_Z6_AJ_18	23° 51' 29.420" N	86° 59' 43.880" E	54.14
9746	JA_Z6_AJ_18	23° 51' 29.095" N	86° 59' 43.880" E	54.36
9747	JA_Z6_AJ_18	23° 51' 28.770" N	86° 59' 43.880" E	54.22
9748	JA_Z6_AJ_18	23° 51' 28.445" N	86° 59' 43.880" E	54.20
9749	JA_Z6_AJ_18	23° 51' 28.119" N	86° 59' 43.880" E	54.14
9750	JA_Z6_AJ_18	23° 51' 27.794" N	86° 59' 43.880" E	55.75

जिला खनन पदाधिकारी

TABLE REPRESENTING ELEVATION (in m) WITH RESPECT TO 10m X 10m GRID WITHIN POTENTIAL SAND GHATS IN JAMTARA DISTRICT OF JHARKHAND STATE

9001	JA_Z6_AJ_18	23° 51' 35.597" N	86° 59' 20.898" E	56.25
9002	JA_Z6_AJ_18	23° 51' 35.272" N	86° 59' 20.898" E	56.21
9003	JA_Z6_AJ_18	23° 51' 34.947" N	86° 59' 20.898" E	56.16
9004	JA_Z6_AJ_18	23° 51' 34.622" N	86° 59' 20.898" E	56.09
9005	JA_Z6_AJ_18	23° 51' 34.297" N	86° 59' 20.898" E	56.05
9006	JA_Z6_AJ_18	23° 51' 33.971" N	86° 59' 20.898" E	55.94
9007	JA_Z6_AJ_18	23° 51' 33.646" N	86° 59' 20.898" E	55.76
9008	JA_Z6_AJ_18	23° 51' 33.321" N	86° 59' 20.898" E	55.66
9009	JA_Z6_AJ_18	23° 51' 32.996" N	86° 59' 20.898" E	55.60
9010	JA_Z6_AJ_18	23° 51' 32.671" N	86° 59' 20.898" E	55.44
9011	JA_Z6_AJ_18	23° 51' 32.346" N	86° 59' 20.898" E	54.93
9012	JA_Z6_AJ_18	23° 51' 32.020" N	86° 59' 20.898" E	54.79
9013	JA_Z6_AJ_18	23° 51' 35.922" N	86° 59' 21.252" E	55.94
9014	JA_Z6_AJ_18	23° 51' 35.597" N	86° 59' 21.252" E	56.28
9015	JA_Z6_AJ_18	23° 51' 35.272" N	86° 59' 21.252" E	56.26
9016	JA_Z6_AJ_18	23° 51' 34.947" N	86° 59' 21.252" E	56.17
9017	JA_Z6_AJ_18	23° 51' 34.622" N	86° 59' 21.252" E	56.17
9018	JA_Z6_AJ_18	23° 51' 34.297" N	86° 59' 21.252" E	56.08
9019	JA_Z6_AJ_18	23° 51' 33.971" N	86° 59' 21.252" E	56.04
9020	JA_Z6_AJ_18	23° 51' 33.646" N	86° 59' 21.252" E	55.87
9021	JA_Z6_AJ_18	23° 51' 33.321" N	86° 59' 21.252" E	55.72
9022	JA_Z6_AJ_18	23° 51' 32.996" N	86° 59' 21.252" E	55.65
9023	JA_Z6_AJ_18	23° 51' 32.671" N	86° 59' 21.252" E	55.49
9024	JA_Z6_AJ_18	23° 51' 32.346" N	86° 59' 21.252" E	55.06
9025	JA_Z6_AJ_18	23° 51' 32.020" N	86° 59' 21.252" E	54.84
9026	JA_Z6_AJ_18	23° 51' 35.922" N	86° 59' 21.605" E	55.65
9027	JA_Z6_AJ_18	23° 51' 35.597" N	86° 59' 21.605" E	56.24
9028	JA_Z6_AJ_18	23° 51' 35.272" N	86° 59' 21.605" E	56.25
9029	JA_Z6_AJ_18	23° 51' 34.947" N	86° 59' 21.605" E	56.22
9030	JA_Z6_AJ_18	23° 51' 34.622" N	86° 59' 21.605" E	56.20
9031	JA_Z6_AJ_18	23° 51' 34.297" N	86° 59' 21.605" E	56.15
9032	JA_Z6_AJ_18	23° 51' 33.971" N	86° 59' 21.605" E	56.06
9033	JA_Z6_AJ_18	23° 51' 33.646" N	86° 59' 21.605" E	55.97
9034	JA_Z6_AJ_18	23° 51' 33.321" N	86° 59' 21.605" E	55.82
9035	JA_Z6_AJ_18	23° 51' 32.996" N	86° 59' 21.605" E	55.72
9036	JA_Z6_AJ_18	23° 51' 32.671" N	86° 59' 21.606" E	55.39
9037	JA_Z6_AJ_18	23° 51' 32.346" N	86° 59' 21.606" E	55.06
9038	JA_Z6_AJ_18	23° 51' 32.020" N	86° 59' 21.606" E	54.82
9039	JA_Z6_AJ_18	23° 51' 35.597" N	86° 59' 21.959" E	56.08
9040	JA_Z6_AJ_18	23° 51' 35.272" N	86° 59' 21.959" E	56.36
9041	JA_Z6_AJ_18	23° 51' 34.947" N	86° 59' 21.959" E	56.32
9042	JA_Z6_AJ_18	23° 51' 34.622" N	86° 59' 21.959" E	56.26
9043	JA_Z6_AJ_18	23° 51' 34.297" N	86° 59' 21.959" E	56.22
9044	JA_Z6_AJ_18	23° 51' 33.971" N	86° 59' 21.959" E	56.14
9045	JA_Z6_AJ_18	23° 51' 33.646" N	86° 59' 21.959" E	56.06
9046	JA_Z6_AJ_18	23° 51' 33.321" N	86° 59' 21.959" E	55.86
9047	JA_Z6_AJ_18	23° 51' 32.996" N	86° 59' 21.959" E	55.48
9048	JA_Z6_AJ_18	23° 51' 32.671" N	86° 59' 21.959" E	55.15
9049	JA_Z6_AJ_18	23° 51' 32.346" N	86° 59' 21.959" E	54.37
9050	JA_Z6_AJ_18	23° 51' 32.020" N	86° 59' 21.959" E	54.90
9051	JA_Z6_AJ_18	23° 51' 31.695" N	86° 59' 21.959" E	54.78
9052	JA_Z6_AJ_18	23° 51' 35.597" N	86° 59' 22.312" E	55.84
9053	JA_Z6_AJ_18	23° 51' 35.272" N	86° 59' 22.312" E	56.33
9054	JA_Z6_AJ_18	23° 51' 34.947" N	86° 59' 22.312" E	56.33
9055	JA_Z6_AJ_18	23° 51' 34.622" N	86° 59' 22.312" E	56.29
9056	JA_Z6_AJ_18	23° 51' 34.297" N	86° 59' 22.313" E	56.23
9057	JA_Z6_AJ_18	23° 51' 33.971" N	86° 59' 22.313" E	56.20
9058	JA_Z6_AJ_18	23° 51' 33.646" N	86° 59' 22.313" E	56.18
9059	JA_Z6_AJ_18	23° 51' 33.321" N	86° 59' 22.313" E	55.91
9060	JA_Z6_AJ_18	23° 51' 32.996" N	86° 59' 22.313" E	55.48
9061	JA_Z6_AJ_18	23° 51' 32.671" N	86° 59' 22.313" E	55.26
9062	JA_Z6_AJ_18	23° 51' 32.346" N	86° 59' 22.313" E	54.23
9063	JA_Z6_AJ_18	23° 51' 32.020" N	86° 59' 22.313" E	54.44
9064	JA_Z6_AJ_18	23° 51' 31.695" N	86° 59' 22.313" E	54.22
9065	JA_Z6_AJ_18	23° 51' 35.597" N	86° 59' 22.666" E	55.76
9066	JA_Z6_AJ_18	23° 51' 35.272" N	86° 59' 22.666" E	56.27
9067	JA_Z6_AJ_18	23° 51' 34.947" N	86° 59' 22.666" E	56.28
9068	JA_Z6_AJ_18	23° 51' 34.622" N	86° 59' 22.666" E	56.29
9069	JA_Z6_AJ_18	23° 51' 34.297" N	86° 59' 22.666" E	56.21
9070	JA_Z6_AJ_18	23° 51' 33.971" N	86° 59' 22.666" E	56.23
9071	JA_Z6_AJ_18	23° 51' 33.646" N	86° 59' 22.666" E	56.13
9072	JA_Z6_AJ_18	23° 51' 33.321" N	86° 59' 22.666" E	56.03
9073	JA_Z6_AJ_18	23° 51' 32.996" N	86° 59' 22.666" E	55.43
9074	JA_Z6_AJ_18	23° 51' 32.671" N	86° 59' 22.666" E	55.36
9075	JA_Z6_AJ_18	23° 51' 32.346" N	86° 59' 22.666" E	54.30
9076	JA_Z6_AJ_18	23° 51' 32.020" N	86° 59' 22.666" E	54.20
9077	JA_Z6_AJ_18	23° 51' 31.695" N	86° 59' 22.666" E	54.85
9078	JA_Z6_AJ_18	23° 51' 35.272" N	86° 59' 23.020" E	55.93
9079	JA_Z6_AJ_18	23° 51' 34.947" N	86° 59' 23.020" E	56.35
9080	JA_Z6_AJ_18	23° 51' 34.622" N	86° 59' 23.020" E	56.29
9081	JA_Z6_AJ_18	23° 51' 34.297" N	86° 59' 23.020" E	56.26
9082	JA_Z6_AJ_18	23° 51' 33.972" N	86° 59' 23.020" E	56.18
9083	JA_Z6_AJ_18	23° 51' 33.646" N	86° 59' 23.020" E	56.08
9084	JA_Z6_AJ_18	23° 51' 33.321" N	86° 59' 23.020" E	55.45
9085	JA_Z6_AJ_18	23° 51' 32.996" N	86° 59' 23.020" E	55.52
9086	JA_Z6_AJ_18	23° 51' 32.671" N	86° 59' 23.020" E	55.10
9087	JA_Z6_AJ_18	23° 51' 32.346" N	86° 59' 23.020" E	54.59
9088	JA_Z6_AJ_18	23° 51' 32.021" N	86° 59' 23.020" E	54.80
9089	JA_Z6_AJ_18	23° 51' 31.695" N	86° 59' 23.020" E	54.83
9090	JA_Z6_AJ_18	23° 51' 35.272" N	86° 59' 23.373" E	55.96
9091	JA_Z6_AJ_18	23° 51' 34.947" N	86° 59' 23.373" E	56.16
9092	JA_Z6_AJ_18	23° 51' 34.622" N	86° 59' 23.373" E	56.33
9093	JA_Z6_AJ_18	23° 51' 34.297" N	86° 59' 23.373" E	56.31
9094	JA_Z6_AJ_18	23° 51' 33.972" N	86° 59' 23.373" E	56.23
9095	JA_Z6_AJ_18	23° 51' 33.646" N	86° 59' 23.373" E	56.16
9096	JA_Z6_AJ_18	23° 51' 33.321" N	86° 59' 23.373" E	55.46
9097	JA_Z6_AJ_18	23° 51' 32.996" N	86° 59' 23.373" E	55.08
9098	JA_Z6_AJ_18	23° 51' 32.671" N	86° 59' 23.373" E	55.12
9099	JA_Z6_AJ_18	23° 51' 32.346" N	86° 59' 23.373" E	55.15
9100	JA_Z6_AJ_18	23° 51' 32.021" N	86° 59' 23.373" E	54.81
9101	JA_Z6_AJ_18	23° 51' 31.695" N	86° 59' 23.373" E	54.79
9102	JA_Z6_AJ_18	23° 51' 31.370" N	86° 59' 23.373" E	54.54
9103	JA_Z6_AJ_18	23° 51' 34.947" N	86° 59' 23.727" E	56.00
9104	JA_Z6_AJ_18	23° 51' 34.622" N	86° 59' 23.727" E	56.37
9105	JA_Z6_AJ_18	23° 51' 34.297" N	86° 59' 23.727" E	56.33
9106	JA_Z6_AJ_18	23° 51' 33.972" N	86° 59' 23.727" E	56.30
9107	JA_Z6_AJ_18	23° 51' 33.646" N	86° 59' 23.727" E	55.92
9108	JA_Z6_AJ_18	23° 51' 33.321" N	86° 59' 23.727" E	55.64
9109	JA_Z6_AJ_18	23° 51' 32.996" N	86° 59' 23.727" E	55.26
9110	JA_Z6_AJ_18	23° 51' 32.671" N	86° 59' 23.727" E	55.35
9111	JA_Z6_AJ_18	23° 51' 32.346" N	86° 59' 23.727" E	55.15
9112	JA_Z6_AJ_18	23° 51' 32.021" N	86° 59' 23.727" E	54.92
9113	JA_Z6_AJ_18	23° 51' 31.695" N	86° 59' 23.727" E	54.74
9114	JA_Z6_AJ_18	23° 51' 31.370" N	86° 59' 23.727" E	54.61
9115	JA_Z6_AJ_18	23° 51' 34.947" N	86° 59' 24.080" E	55.92
9116	JA_Z6_AJ_18	23° 51' 34.622" N	86° 59' 24.080" E	56.09
9117	JA_Z6_AJ_18	23° 51' 34.297" N	86° 59' 24.080" E	56.33
9118	JA_Z6_AJ_18	23° 51' 33.972" N	86° 59' 24.080" E	55.90
9119	JA_Z6_AJ_18	23° 51' 33.646" N	86° 59' 24.080" E	55.49
9120	JA_Z6_AJ_18	23° 51' 33.321" N	86° 59' 24.080" E	55.74
9121	JA_Z6_AJ_18	23° 51' 32.996" N	86° 59' 24.080" E	55.82
9122	JA_Z6_AJ_18	23° 51' 32.671" N	86° 59' 24.080" E	55.43
9123	JA_Z6_AJ_18	23° 51' 32.346" N	86° 59' 24.080" E	55.07
9124	JA_Z6_AJ_18	23° 51' 32.021" N	86° 59' 24.080" E	54.95
9125	JA_Z6_AJ_18	23° 51' 31.695" N	86° 59' 24.081" E	54.75
9126	JA_Z6_AJ_18	23° 51' 31.370" N	86° 59' 24.081" E	54.62
9127	JA_Z6_AJ_18	23° 51' 34.947" N	86° 59' 24.434" E	55.91
9128	JA_Z6_AJ_18	23° 51' 34.622" N	86° 59' 24.434" E	56.07
9129	JA_Z6_AJ_18	23° 51' 34.297" N	86° 59' 24.434" E	56.02
9130	JA_Z6_AJ_18	23° 51' 33.972" N	86° 59' 24.434" E	55.98
9131	JA_Z6_AJ_18	23° 51' 33.646" N	86° 59' 24.434" E	55.91
9132	JA_Z6_AJ_18	23° 51' 33.321" N	86° 59' 24.434" E	55.82
9133	JA_Z6_AJ_18	23° 51' 32.996" N	86° 59' 24.434" E	55.79
9134	JA_Z6_AJ_18	23° 51' 32.671" N	86° 59' 24.434" E	55.38
9135	JA_Z6_AJ_18	23° 51' 32.346" N	86° 59' 24.434" E	55.12
9136	JA_Z6_AJ_18	23° 51' 32.021" N	86° 59' 24.434" E	54.99
9137	JA_Z6_AJ_18	23° 51' 31.695" N	86° 59' 24.434" E	54.83
9138	JA_Z6_AJ_18	23° 51' 31.370" N	86° 59' 24.434" E	54.60
9139	JA_Z6_AJ_18	23° 51' 31.045" N	86° 59' 24.434" E	54.39
9140	JA_Z6_AJ_18	23° 51' 34.622" N	86° 59' 24.787" E	55.84
9141	JA_Z6_AJ_18	23° 51' 34.297" N	86° 59' 24.787" E	55.87
9142	JA_Z6_AJ_18	23° 51' 33.972" N	86° 59' 24.787" E	55.91
9143	JA_Z6_AJ_18	23° 51' 33.646" N	86° 59' 24.787" E	56.05
9144	JA_Z6_AJ_18	23° 51' 33.321" N	86° 59' 24.788" E	56.02
9145	JA_Z6_AJ_18	23° 51' 32.996" N	86° 59' 24.788" E	55.91
9146	JA_Z6_AJ_18	23° 51' 32.671" N	86° 59' 24.788" E	55.46
9147	JA_Z6_AJ_18	23° 51' 32.346" N	86° 59' 24.788" E	55.11
9148	JA_Z6_AJ_18	23° 51' 32.021" N	86° 59' 24.788" E	54.98
9149	JA_Z6_AJ_18	23° 51' 31.695" N	86° 59' 24.788" E	54.83
9150	JA_Z6_AJ_18	23° 51' 31.370" N	86° 59' 24.788" E	54.61
9151	JA_Z6_AJ_18	23° 51' 31.045" N	86° 59' 24.788" E	54.35
9152	JA_Z6_AJ_18	23° 51' 34.622" N	86° 59' 25.141" E	55.51
9153	JA_Z6_AJ_18	23° 51' 34.297" N	86° 59' 25.141" E	55.81
9154	JA_Z6_AJ_18	23° 51' 33.972" N	86° 59' 25.141" E	56.04
9155	JA_Z6_AJ_18	23° 51' 33.646" N	86° 59' 25.141" E	56.18
9156	JA_Z6_AJ_18	23° 51' 33.321" N	86° 59' 25.141" E	56.05
9157	JA_Z6_AJ_18	23° 51' 32.996" N	86° 59' 25.141" E	55.98
9158	JA_Z6_AJ_18	23° 51' 32.671" N	86° 59' 25.141" E	55.54
9159	JA_Z6_AJ_18	23° 51' 32.346" N	86° 59' 25.141" E	55.11
9160	JA_Z6_AJ_18	23° 51' 32.021" N	86° 59' 25.141" E	54.97
9161	JA_Z6_AJ_18	23° 51' 31.695" N	86° 59' 25.141" E	54.81
9162	JA_Z6_AJ_18	23° 51' 31.370" N	86° 59' 25.141" E	54.48
9163	JA_Z6_AJ_18	23° 51' 31.045" N	86° 59' 25.141" E	54.37
9164	JA_Z6_AJ_18	23° 51' 34.622" N	86° 59' 25.495" E	56.16
9165	JA_Z6_AJ_18	23° 51' 34.297" N	86° 59' 25.495" E	55.59
9166	JA_Z6_AJ_18	23° 51' 33.972" N	86° 59' 25.495" E	55.76
9167	JA_Z6_AJ_18	23° 51' 33.647" N	86° 59' 25.495" E	56.36
9168	JA_Z6_AJ_18	23° 51' 33.321" N	86° 59' 25.495" E	55.93
9169	JA_Z6_AJ_18	23° 51' 32.996" N	86° 59' 25.495" E	55.96
9170	JA_Z6_AJ_18	23° 51' 32.671" N	86° 59' 25.495" E	55.62
9171	JA_Z6_AJ_18	23° 51' 32.346" N	86° 59' 25.495" E	55.21
9172	JA_Z6_AJ_18	23° 51' 32.021" N	86° 59' 25.495" E	54.95
9173	JA_Z6_AJ_18	23° 51' 31.696" N	86° 59' 25.495" E	54.80
9174	JA_Z6_AJ_18	23° 51' 31.370" N	86° 59' 25.495" E	54.46
9175	JA_Z6_AJ_18	23° 51' 31.045" N	86° 59' 25.495" E	54.36
9176	JA_Z6_AJ_18	23° 51' 34.297" N	86° 59' 25.848" E	56.23
9177	JA_Z6_AJ_18	23° 51' 33.972" N	86° 59' 25.848" E	55.64
9178	JA_Z6_AJ_18	23° 51' 33.647" N	86° 59' 25.848" E	55.99
9179	JA_Z6_AJ_18	23° 51' 33.321" N	86° 59' 25.848" E	55.56
9180	JA_Z6_AJ_18	23° 51' 32.996" N	86° 59' 25.848" E	55.53
9181	JA_Z6_AJ_18	23° 51' 32.671" N	86° 59' 25.848" E	55.63
9182	JA_Z6_AJ_18	23° 51' 32.346" N	86° 59' 25.848" E	55.36
9183	JA_Z6_AJ_18	23° 51' 32.021" N	86° 59' 25.848" E	54.98
9184	JA_Z6_AJ_18	23° 51' 31.696" N	86° 59' 25.848" E	54.75
9185	JA_Z6_AJ_18	23° 51' 31.370" N	86° 59' 25.848" E	54.45
9186	JA_Z6_AJ_18	23° 51' 31.045" N	86° 59' 25.848" E	54.24
9187	JA_Z6_AJ_18	23° 51' 30.720" N	86° 59' 25.848" E	54.11
9188	JA_Z6_AJ_18	23° 51' 34.297" N	86° 59' 26.202" E	56.07
9189	JA_Z6_AJ_18	23° 51' 33.972" N	86° 59' 26.202" E	56.16
9190	JA_Z6_AJ_18	23° 51' 33.647" N	86° 59' 26.202" E	55.30
9191	JA_Z6_AJ_18	23° 51' 33.321" N	86° 59' 26.202" E	55.70
9192	JA_Z6_AJ_18	23° 51' 32.996" N	86° 59' 26.202" E	55.87
9193	JA_Z6_AJ_18	23° 51' 32.671" N	86° 59' 26.202" E	55.65
9194	JA_Z6_AJ_18	23° 51' 32.346" N	86° 59' 26.202" E	55.36
9195	JA_Z6_AJ_18	23° 51' 32.021" N	86° 59' 26.202" E	55.02
9196	JA_Z6_AJ_18	23° 51' 31.696" N	86° 59' 26.202" E	54.68
9197	JA_Z6_AJ_18	23° 51' 31.370" N	86° 59' 26.202" E	54.45
9198	JA_Z6_AJ_18	23° 51' 31.045" N	86° 59' 26.202" E	54.32
9199	JA_Z6_AJ_18	23° 51' 30.720" N	86° 59' 26.202" E	54.20
9200	JA_Z6_AJ_18	23° 51' 33.972" N	86° 59' 26.555" E	55.89
9201	JA_Z6_AJ_18	23° 51' 33.647" N	86° 59' 26.555" E	55.74
9202	JA_Z6_AJ_18	23° 51' 33.321" N	86° 59' 26.555" E	55.79
9203	JA_Z6_AJ_18	23° 51' 32.996" N	86° 59' 26.555" E	55.69
9204	JA_Z6_AJ_18	23° 51' 32.671" N	86° 59' 26.555" E	55.69
9205	JA_Z6_AJ_18	23° 51' 32.346" N	86° 59' 26.555" E	55.64
9206	JA_Z6_AJ_18	23° 51' 32.021" N	86° 59' 26.555" E	55.07
9207	JA_Z6_AJ_18	23° 51' 31.696" N	86° 59' 26.555" E	54.66
9208	JA_Z6_AJ_18	23° 51' 31.370" N	86° 59' 26.555" E	54.48
9209	JA_Z6_AJ_18	23° 51' 31.045" N	86° 59' 26.555" E	54.28
9210	JA_Z6_AJ_18	23° 51' 30.720" N	86° 59' 26.555" E	54.27
9211	JA_Z6_AJ_18	23° 51' 33.972" N	86° 59' 26.909" E	55.81
9212	JA_Z6_AJ_18	23° 51' 33.647" N	86° 59' 26.909" E	55.82
9213	JA_Z6_AJ_18	23° 51' 33.321" N	86° 59' 26.909" E	55.71
9214	JA_Z6_AJ_18	23° 51' 32.996" N	86° 59' 26.909" E	55.72
9215	JA_Z6_AJ_18	23° 51' 32.671" N	86° 59' 26.909" E	55.68
9216	JA_Z6_AJ_18	23° 51' 32.346" N	86° 59' 26.909" E	55.56
9217	JA_Z6_AJ_18	23° 51' 32.021" N	86° 59' 26.909" E	55.43
9218	JA_Z6_AJ_18	23° 51' 31.696" N	86° 59' 26.909" E	54.75
9219	JA_Z6_AJ_18	23° 51' 31.370" N	86° 59' 26.909" E	54.50
9220	JA_Z6_AJ_18	23° 51' 31.045" N	86° 59' 26.909" E	54.22
9221	JA_Z6_AJ_18	23° 51' 30.720" N	86° 59' 26.909" E	54.36
9222	JA_Z6_AJ_18	23° 51' 30.395" N	86° 59' 26.909" E	54.15
9223	JA_Z6_AJ_18	23° 51' 33.972" N	86° 59' 27.262" E	55.74
9224	JA_Z6_AJ_18	23° 51' 33.647" N	86° 59' 27.262" E	55.75
9225	JA_Z6_AJ_18	23° 51' 33.321" N	86° 59' 27.262" E	55.77
9226	JA_Z6_AJ_18	23° 51' 32.996" N	86° 59' 27.262" E	55.75
9227	JA_Z6_AJ_18	23° 51' 32.671" N	86° 59' 27.262" E	55.74
9228	JA_Z6_AJ_18	23° 51' 32.346" N	86° 59' 27.262" E	55.69
9229	JA_Z6_AJ_18	23° 51' 32.021" N	86° 59' 27.263" E	55.59
9230	JA_Z6_AJ_18	23° 51' 31.696" N	86° 59' 27.263" E	54.87
9231	JA_Z6_AJ_18	23° 51' 31.370" N	86° 59' 27.263" E	54.53
9232	JA_Z6_AJ_18	23° 51' 31.045" N	86° 59' 27.263" E	54.35
9233	JA_Z6_AJ_18	23° 51' 30.720" N	86° 59' 27.263" E	54.15
9234	JA_Z6_AJ_18	23° 51' 30.395" N	86° 59' 27.263" E	54.30
9235	JA_Z6_AJ_18	23° 51' 33.647" N	86° 59' 27.616" E	55.87
9236	JA_Z6_AJ_18	23° 51' 33.321" N	86° 59' 27.616" E	55.95
9237	JA_Z6_AJ_18	23° 51' 32.996" N	86° 59' 27.616" E	55.86
9238	JA_Z6_AJ_18	23° 51' 32.671" N	86° 59' 27.616" E	55.84
9239	JA_Z6_AJ_18	23° 51' 32.346" N	86° 59' 27.616" E	55.74
9240	JA_Z6_AJ_18	23° 51' 32.021" N	86° 59' 27.616" E	55.64
9241	JA_Z6_AJ_18	23° 51' 31.696" N	86° 59' 27.616" E	55.07
9242	JA_Z6_AJ_18	23° 51' 31.370" N	86° 59' 27.616" E	54.53
9243	JA_Z6_AJ_18	23° 51' 31.045" N	86° 59' 27.616" E	54.41
9244	JA_Z6_AJ_18	23° 51' 30.720" N	86° 59' 27.616" E	54.17
9245	JA_Z6_AJ_18	23° 51' 30.395" N	86° 59' 27.616" E	54.38
9246	JA_Z6_AJ_18	23° 51' 33.647" N	86° 59' 27.970" E	55.78
9247	JA_Z6_AJ_18	23° 51' 33.321" N	86° 59' 27.970" E	56.01
9248	JA_Z6_AJ_18	23° 51' 32.996" N	86° 59' 27.970" E	55.77
9249	JA_Z6_AJ_18	23° 51' 32.671" N	86° 59' 27.970" E	55.73
9250	JA_Z6_AJ_18	23° 51' 32.346" N	86° 59' 27.970" E	55.63
9251	JA_Z6_AJ_18	23° 51' 32.021" N	86° 59' 27.970" E	55.32
9252	JA_Z6_AJ_18	23° 51' 31.696" N	86° 59' 27.970" E	55.13
9253	JA_Z6_AJ_18	23° 51' 31.370" N	86° 59' 27.970" E	54.67
9254	JA_Z6_AJ_18	23° 51' 31.045" N	86° 59' 27.970" E	54.38
9255	JA_Z6_AJ_18	23° 51' 30.720" N	86° 59' 27.970" E	54.26
9256	JA_Z6_AJ_18	23° 51' 30.395" N	86° 59' 27.970" E	54.21
9257	JA_Z6_AJ_18	23° 51' 30.070" N	86° 59' 27.970" E	54.21
9258	JA_Z6_AJ_18	23° 51' 33.647" N	86° 59' 28.323" E	55.73
9259	JA_Z6_AJ_18	23° 51' 33.322" N	86° 59' 28.323" E	55.81
9260	JA_Z6_AJ_18	23° 51' 32.996" N	86° 59' 28.323" E	55.91
9261	JA_Z6_AJ_18	23° 51' 32.671" N	86° 59' 28.323" E	55.76
9262	JA_Z6_AJ_18	23° 51' 32.346" N	86° 59' 28.323" E	55.57
9263	JA_Z6_AJ_18	23° 51' 32.021" N	86° 59' 28.323" E	55.35
9264	JA_Z6_AJ_18	23° 51' 31.696" N	86° 59' 28.323" E	55.22
9265	JA_Z6_AJ_18	23° 51' 31.371" N	86° 59' 28.323" E	54.87
9266	JA_Z6_AJ_18	23° 51' 31.045" N	86° 59' 28.323" E	54.48
9267	JA_Z6_AJ_18	23° 51' 30.720" N	86° 59' 28.323" E	54.29
9268	JA_Z6_AJ_18	23° 51' 30.395" N	86° 59' 28.323" E	54.20
9269	JA_Z6_AJ_18	23° 51' 30.070" N	86° 59' 28.323" E	54.25
9270	JA_Z6_AJ_18	23° 51' 33.322" N	86° 59' 28.677" E	55.64
9271	JA_Z6_AJ_18	23° 51' 32.996" N	86° 59' 28.677" E	55.86
9272	JA_Z6_AJ_18	23° 51' 32.671" N	86° 59' 28.677" E	55.73
9273	JA_Z6_AJ_18	23° 51' 32.346" N	86° 59' 28.677" E	55.60
9274	JA_Z6_AJ_18	23° 51' 32.021" N	86° 59' 28.677" E	55.41
9275	JA_Z6_AJ_18	23° 51' 31.696" N	86° 59' 28.677" E	55.25
9276	JA_Z6_AJ_18	23° 51' 31.371" N	86° 59' 28.677" E	54.93
9277	JA_Z6_AJ_18	23° 51' 31.045" N	86° 59' 28.677" E	54.50
9278	JA_Z6_AJ_18	23° 51' 30.720" N	86° 59' 28.677" E	54.18
9279	JA_Z6_AJ_18	23° 51' 30.395" N	86° 59' 28.677" E	54.24
9280	JA_Z6_AJ_18	23° 51' 30.070" N	86° 59' 28.677" E	54.11
9281	JA_Z6_AJ_18	23° 51' 33.322" N	86° 59' 29.030" E	55.49
9282	JA_Z6_AJ_18	23° 51' 32.996" N	86° 59' 29.030" E	55.59
9283	JA_Z6_AJ_18	23° 51' 32.671" N	86° 59' 29.030" E	55.66
9284	JA_Z6_AJ_18	23° 51' 32.346" N	86° 59' 29.030" E	55.56
9285	JA_Z6_AJ_18	23° 51' 32.021" N	86° 59' 29.030" E	55.42
9286	JA_Z6_AJ_18	23° 51' 31.696" N	86° 59' 29.030" E	55.22
9287	JA_Z6_AJ_18	23° 51' 31.371" N	86° 59' 29.030" E	55.02
9288	JA_Z6_AJ_18	23° 51' 31.045" N	86° 59' 29.030" E	54.58
9289	JA_Z6_AJ_18	23° 51' 30.720" N	86° 59' 29.030" E	54.34
9290	JA_Z6_AJ_18	23° 51' 30.395" N	86° 59' 29.030" E	54.10
9291	JA_Z6_AJ_18	23° 51' 30.070" N	86° 59' 29.030" E	54.19
9292	JA_Z6_AJ_18	23° 51' 33.322" N	86° 59' 29.384" E	55.40
9293	JA_Z6_AJ_18	23° 51' 32.996" N	86° 59' 29.384" E	55.42
9294	JA_Z6_AJ_18	23° 51' 32.671" N	86° 59' 29.384" E	55.59
9295	JA_Z6_AJ_18	23° 51' 32.346" N	86° 59' 29.384" E	55.43
9296	JA_Z6_AJ_18	23° 51' 32.021" N	86° 59' 29.384" E	55.48
9297	JA_Z6_AJ_18	23° 51' 31.696" N	86° 59' 29.384" E	55.24
9298	JA_Z6_AJ_18	23° 51' 31.371" N	86° 59' 29.384" E	55.10
9299	JA_Z6_AJ_18	23° 51' 31.045" N	86° 59' 29.384" E	54.60
9300	JA_Z6_AJ_18	23° 51' 30.720" N	86° 59' 29.384" E	54.27
9301	JA_Z6_AJ_18	23° 51' 30.395" N	86° 59' 29.384" E	54.08
9302	JA_Z6_AJ_18	23° 51' 30.070" N	86° 59' 29.384" E	54.02
9303	JA_Z6_AJ_18	23° 51' 29.745" N	86° 59' 29.384" E	53.88
9304	JA_Z6_AJ_18	23° 51' 32.996" N	86° 59' 29.737" E	55.84
9305	JA_Z6_AJ_18	23° 51' 32.671" N	86° 59' 29.737" E	55.64
9306	JA_Z6_AJ_18	23° 51' 32.346" N	86° 59' 29.737" E	55.44
9307	JA_Z6_AJ_18	23° 51' 32.021" N	86° 59' 29.737" E	55.49
9308	JA_Z6_AJ_18	23° 51' 31.696" N	86° 59' 29.737" E	55.29
9309	JA_Z6_AJ_18	23° 51' 31.371" N	86° 59' 29.737" E	55.13
9310	JA_Z6_AJ_18	23° 51' 31.045" N	86° 59' 29.737" E	54.63
9311	JA_Z6_AJ_18	23° 51' 30.720" N	86° 59' 29.738" E	54.36
9312	JA_Z6_AJ_18	23° 51' 30.395" N	86° 59' 29.738" E	54.12
9313	JA_Z6_AJ_18	23° 51' 30.070" N	86° 59' 29.738" E	54.00
9314	JA_Z6_AJ_18	23° 51' 29.745" N	86° 59' 29.738" E	54.03
9315	JA_Z6_AJ_18	23° 51' 32.996" N	86° 59' 30.091" E	55.78
9316	JA_Z6_AJ_18	23° 51' 32.671" N	86° 59' 30.091" E	55.58
9317	JA_Z6_AJ_18	23° 51' 32.346" N	86° 59' 30.091" E	55.46
9318	JA_Z6_AJ_18	23° 51' 32.021" N	86° 59' 30.091" E	55.46
9319	JA_Z6_AJ_18	23° 51' 31.696" N	86° 59' 30.091" E	55.30
9320	JA_Z6_AJ_18	23° 51' 31.371" N	86° 59' 30.091" E	55.09
9321	JA_Z6_AJ_18	23° 51' 31.045" N	86° 59' 30.091" E	54.71
9322	JA_Z6_AJ_18	23° 51' 30.720" N	86° 59' 30.091" E	54.43
9323	JA_Z6_AJ_18	23° 51' 30.395" N	86° 59' 30.091" E	54.21
9324	JA_Z6_AJ_18	23° 51' 30.070" N	86° 59' 30.091" E	54.00
9325	JA_Z6_AJ_18	23° 51' 29.745" N	86° 59' 30.091" E	53.91
9326	JA_Z6_AJ_18	23° 51' 32.996" N	86° 59' 30.444" E	55.63
9327	JA_Z6_AJ_18	23° 51' 32.671" N	86° 59' 30.445" E	55.57
9328	JA_Z6_AJ_18	23° 51' 32.346" N	86° 59' 30.445" E	55.52
9329	JA_Z6_AJ_18	23° 51' 32.021" N	86° 59' 30.445" E	55.47
9330	JA_Z6_AJ_18	23° 51' 31.696" N	86° 59' 30.445" E	55.35
9331	JA_Z6_AJ_18	23° 51' 31.371" N	86° 59' 30.445" E	55.14
9332	JA_Z6_AJ_18	23° 51' 31.045" N	86° 59' 30.445" E	54.78
9333	JA_Z6_AJ_18	23° 51' 30.720" N	86° 59' 30.445" E	54.48
9334	JA_Z6_AJ_18	23° 51' 30.395" N	86° 59' 30.445" E	54.23
9335	JA_Z6_AJ_18	23° 51' 30.070" N	86° 59' 30.445" E	54.08
9336	JA_Z6_AJ_18	23° 51' 29.745" N	86° 59' 30.445" E	53.95
9337	JA_Z6_AJ_18	23° 51' 29.420" N	86° 59' 30.445" E	53.79
9338	JA_Z6_AJ_18	23° 51' 32.671" N	86° 59' 30.798" E	55.62
9339	JA_Z6_AJ_18	23° 51' 32.346" N	86° 59' 30.798" E	55.60
9340	JA_Z6_AJ_18	23° 51' 32.021" N	86° 59' 30.798" E	55.46
9341	JA_Z6_AJ_18	23° 51' 31.696" N	86° 59' 30.798" E	55.36
9342	JA_Z6_AJ_18	23° 51' 31.371" N	86° 59' 30.798" E	55.13
9343	JA_Z6_AJ_18	23° 51' 31.045" N	86° 59' 30.798" E	54.93
9344	JA_Z6_AJ_18	23° 51' 30.720" N	86° 59' 30.798" E	54.51
9345	JA_Z6_AJ_18	23° 51' 30.395" N	86° 59' 30.798" E	54.29
9346	JA_Z6_AJ_18	23° 51' 30.070" N	86° 59' 30.798" E	54.20
9347	JA_Z6_AJ_18	23° 51' 29.745" N	86° 59' 30.798" E	53.97
9348	JA_Z6_AJ_18	23° 51' 29.420" N	86° 59' 30.798" E	53.90
9349	JA_Z6_AJ_18	23° 51' 32.671" N	86° 59' 31.152" E	55.67
9350	JA_Z6_AJ_18	23° 51' 32.346" N	86° 59' 31.152" E	55.60
9351	JA_Z6_AJ_18	23° 51' 32.021" N	86° 59' 31.152" E	55.46
9352	JA_Z6_AJ_18	23° 51' 31.696" N	86° 59' 31.152" E	55.38
9353	JA_Z6_AJ_18	23° 51' 31.371" N	86° 59' 31.152" E	55.20
9354	JA_Z6_AJ_18	23° 51' 31.045" N	86° 59' 31.152" E	54.94
9355	JA_Z6_AJ_18	23° 51' 30.720" N	86° 59' 31.152" E	54.59
9356	JA_Z6_AJ_18	23° 51' 30.395" N	86° 59' 31.152" E	54.32
9357	JA_Z6_AJ_18	23° 51' 30.070" N	86° 59' 31.152" E	54.17
9358	JA_Z6_AJ_18	23° 51' 29.745" N	86° 59' 31.152" E	54.08
9359	JA_Z6_AJ_18	23° 51' 29.420" N	86° 59' 31.152" E	53.86
9360	JA_Z6_AJ_18	23° 51' 32.671" N	86° 59' 31.505" E	55.73
9361	JA_Z6_AJ_18	23° 51' 32.346" N	86° 59' 31.505" E	55.59
9362	JA_Z6_AJ_18	23° 51' 32.021" N	86° 59' 31.505" E	55.44
9363	JA_Z6_AJ_18	23° 51' 31.696" N	86° 59' 31.505" E	55.35
9364	JA_Z6_AJ_18	23° 51' 31.371" N	86° 59' 31.505" E	55.21
9365	JA_Z6_AJ_18	23° 51' 31.046" N	86° 59' 31.505" E	54.97
9366	JA_Z6_AJ_18	23° 51' 30.720" N	86° 59' 31.505" E	54.75
9367	JA_Z6_AJ_18	23° 51' 30.395" N	86° 59' 31.505" E	54.42
9368	JA_Z6_AJ_18	23° 51' 30.070" N	86° 59' 31.505" E	54.24
9369	JA_Z6_AJ_18	23° 51' 29.745" N	86° 59' 31.505" E	54.13
9370	JA_Z6_AJ_18	23° 51' 29.420" N	86° 59' 31.505" E	53.88
9371	JA_Z6_AJ_18	23° 51' 32.346" N	86° 59' 31.859" E	55.63
9372	JA_Z6_AJ_18	23° 51' 32.021" N	86° 59' 31.859" E	55.44
9373	JA_Z6_AJ_18	23° 51' 31.696" N	86° 59' 31.859" E	55.37
9374	JA_Z6_AJ_18	23° 51' 31.371" N	86° 59' 31.859" E	55.28
9375	JA_Z6_AJ_18	23° 51' 31.046" N	86° 59' 31.859" E	55.00

TABLE REPRESENTING ELEVATION (in m) WITH RESPECT TO 10m X 10m GRID WITHIN POTENTIAL SAND GHATS IN JAMTARA DISTRICT OF JHARKHAND STATE

8626	JA_Z5_AJ_21	23° 52' 57.785" N	86° 54' 59.917" E	66.46
8627	JA_Z5_AJ_21	23° 52' 57.460" N	86° 54' 59.917" E	66.33
8628	JA_Z5_AJ_21	23° 52' 57.134" N	86° 54' 59.917" E	66.26
8629	JA_Z5_AJ_21	23° 52' 56.809" N	86° 54' 59.917" E	66.21
8630	JA_Z5_AJ_21	23° 52' 58.110" N	86° 55' 0.270" E	66.59
8631	JA_Z5_AJ_21	23° 52' 57.785" N	86° 55' 0.270" E	66.58
8632	JA_Z5_AJ_21	23° 52' 57.460" N	86° 55' 0.271" E	66.60
8633	JA_Z5_AJ_21	23° 52' 57.135" N	86° 55' 0.271" E	66.25
8634	JA_Z5_AJ_21	23° 52' 56.809" N	86° 55' 0.271" E	66.26
8635	JA_Z5_AJ_21	23° 52' 56.484" N	86° 55' 0.271" E	66.12
8636	JA_Z5_AJ_21	23° 52' 57.785" N	86° 55' 0.624" E	66.50
8637	JA_Z5_AJ_21	23° 52' 57.460" N	86° 55' 0.624" E	66.46
8638	JA_Z5_AJ_21	23° 52' 57.135" N	86° 55' 0.624" E	66.70
8639	JA_Z5_AJ_21	23° 52' 56.810" N	86° 55' 0.625" E	66.36
8640	JA_Z5_AJ_21	23° 52' 56.485" N	86° 55' 0.625" E	66.18
8641	JA_Z5_AJ_21	23° 52' 56.159" N	86° 55' 0.625" E	66.24
8642	JA_Z5_AJ_21	23° 52' 57.460" N	86° 55' 0.978" E	66.52
8643	JA_Z5_AJ_21	23° 52' 57.135" N	86° 55' 0.978" E	66.43
8644	JA_Z5_AJ_21	23° 52' 56.810" N	86° 55' 0.978" E	66.48
8645	JA_Z5_AJ_21	23° 52' 56.485" N	86° 55' 0.979" E	66.25
8646	JA_Z5_AJ_21	23° 52' 56.160" N	86° 55' 0.979" E	66.31
8647	JA_Z5_AJ_21	23° 52' 57.135" N	86° 55' 1.332" E	66.43
8648	JA_Z5_AJ_21	23° 52' 56.810" N	86° 55' 1.332" E	66.43
8649	JA_Z5_AJ_21	23° 52' 56.485" N	86° 55' 1.332" E	66.30
8650	JA_Z5_AJ_21	23° 52' 56.160" N	86° 55' 1.332" E	66.30
8651	JA_Z5_AJ_21	23° 52' 55.835" N	86° 55' 1.333" E	66.12
8652	JA_Z5_AJ_21	23° 52' 56.810" N	86° 55' 1.686" E	66.05
8653	JA_Z5_AJ_21	23° 52' 56.485" N	86° 55' 1.686" E	66.18
8654	JA_Z5_AJ_21	23° 52' 56.160" N	86° 55' 1.686" E	66.42
8655	JA_Z5_AJ_21	23° 52' 55.835" N	86° 55' 1.686" E	66.39
8656	JA_Z5_AJ_21	23° 52' 55.510" N	86° 55' 1.686" E	66.04
8657	JA_Z5_AJ_21	23° 52' 56.810" N	86° 55' 2.039" E	66.19
8658	JA_Z5_AJ_21	23° 52' 56.485" N	86° 55' 2.039" E	66.10
8659	JA_Z5_AJ_21	23° 52' 56.160" N	86° 55' 2.040" E	66.06
8660	JA_Z5_AJ_21	23° 52' 55.835" N	86° 55' 2.040" E	66.07
8661	JA_Z5_AJ_21	23° 52' 55.510" N	86° 55' 2.040" E	66.32
8662	JA_Z5_AJ_21	23° 52' 55.185" N	86° 55' 2.040" E	66.05
8663	JA_Z5_AJ_21	23° 52' 56.485" N	86° 55' 2.393" E	66.41
8664	JA_Z5_AJ_21	23° 52' 56.160" N	86° 55' 2.393" E	66.06
8665	JA_Z5_AJ_21	23° 52' 55.835" N	86° 55' 2.393" E	65.94
8666	JA_Z5_AJ_21	23° 52' 55.510" N	86° 55' 2.394" E	66.17
8667	JA_Z5_AJ_21	23° 52' 56.160" N	86° 55' 2.747" E	66.40
8668	JA_Z5_AJ_21	23° 52' 55.835" N	86° 55' 2.747" E	66.20
8669	JA_Z5_AJ_21	23° 52' 55.510" N	86° 55' 2.747" E	66.02
8670	JA_Z5_AJ_21	23° 52' 55.836" N	86° 55' 3.101" E	66.31
8671	JA_Z6_AJ_18	23° 51' 35.596" N	86° 59' 11.352" E	54.16
8672	JA_Z6_AJ_18	23° 51' 35.271" N	86° 59' 11.352" E	54.13
8673	JA_Z6_AJ_18	23° 51' 38.848" N	86° 59' 11.705" E	54.25
8674	JA_Z6_AJ_18	23° 51' 38.523" N	86° 59' 11.705" E	54.11
8675	JA_Z6_AJ_18	23° 51' 38.198" N	86° 59' 11.705" E	54.00
8676	JA_Z6_AJ_18	23° 51' 37.873" N	86° 59' 11.705" E	54.04
8677	JA_Z6_AJ_18	23° 51' 37.548" N	86° 59' 11.705" E	54.09
8678	JA_Z6_AJ_18	23° 51' 37.222" N	86° 59' 11.705" E	54.14
8679	JA_Z6_AJ_18	23° 51' 36.897" N	86° 59' 11.705" E	54.26
8680	JA_Z6_AJ_18	23° 51' 36.572" N	86° 59' 11.705" E	54.25
8681	JA_Z6_AJ_18	23° 51' 36.247" N	86° 59' 11.705" E	54.31
8682	JA_Z6_AJ_18	23° 51' 35.922" N	86° 59' 11.706" E	54.35
8683	JA_Z6_AJ_18	23° 51' 35.596" N	86° 59' 11.706" E	54.36
8684	JA_Z6_AJ_18	23° 51' 35.271" N	86° 59' 11.706" E	54.31
8685	JA_Z6_AJ_18	23° 51' 34.946" N	86° 59' 11.706" E	54.29
8686	JA_Z6_AJ_18	23° 51' 38.523" N	86° 59' 12.059" E	54.13
8687	JA_Z6_AJ_18	23° 51' 38.198" N	86° 59' 12.059" E	54.13
8688	JA_Z6_AJ_18	23° 51' 37.873" N	86° 59' 12.059" E	54.01
8689	JA_Z6_AJ_18	23° 51' 37.548" N	86° 59' 12.059" E	54.07
8690	JA_Z6_AJ_18	23° 51' 37.222" N	86° 59' 12.059" E	54.13
8691	JA_Z6_AJ_18	23° 51' 36.897" N	86° 59' 12.059" E	54.18
8692	JA_Z6_AJ_18	23° 51' 36.572" N	86° 59' 12.059" E	54.31
8693	JA_Z6_AJ_18	23° 51' 36.247" N	86° 59' 12.059" E	54.33
8694	JA_Z6_AJ_18	23° 51' 35.922" N	86° 59' 12.059" E	54.37
8695	JA_Z6_AJ_18	23° 51' 35.597" N	86° 59' 12.059" E	54.41
8696	JA_Z6_AJ_18	23° 51' 35.271" N	86° 59' 12.059" E	54.38
8697	JA_Z6_AJ_18	23° 51' 34.946" N	86° 59' 12.059" E	54.33
8698	JA_Z6_AJ_18	23° 51' 38.523" N	86° 59' 12.412" E	54.37
8699	JA_Z6_AJ_18	23° 51' 38.198" N	86° 59' 12.412" E	54.24
8700	JA_Z6_AJ_18	23° 51' 37.873" N	86° 59' 12.412" E	54.07
8701	JA_Z6_AJ_18	23° 51' 37.548" N	86° 59' 12.412" E	54.05
8702	JA_Z6_AJ_18	23° 51' 37.222" N	86° 59' 12.412" E	54.13
8703	JA_Z6_AJ_18	23° 51' 36.897" N	86° 59' 12.413" E	54.20
8704	JA_Z6_AJ_18	23° 51' 36.572" N	86° 59' 12.413" E	54.29
8705	JA_Z6_AJ_18	23° 51' 36.247" N	86° 59' 12.413" E	54.36
8706	JA_Z6_AJ_18	23° 51' 35.922" N	86° 59' 12.413" E	54.47
8707	JA_Z6_AJ_18	23° 51' 35.597" N	86° 59' 12.413" E	54.45
8708	JA_Z6_AJ_18	23° 51' 35.271" N	86° 59' 12.413" E	54.41
8709	JA_Z6_AJ_18	23° 51' 34.946" N	86° 59' 12.413" E	54.40
8710	JA_Z6_AJ_18	23° 51' 38.523" N	86° 59' 12.766" E	54.33
8711	JA_Z6_AJ_18	23° 51' 38.198" N	86° 59' 12.766" E	54.29
8712	JA_Z6_AJ_18	23° 51' 37.873" N	86° 59' 12.766" E	54.22
8713	JA_Z6_AJ_18	23° 51' 37.548" N	86° 59' 12.766" E	54.06
8714	JA_Z6_AJ_18	23° 51' 37.222" N	86° 59' 12.766" E	54.07
8715	JA_Z6_AJ_18	23° 51' 36.897" N	86° 59' 12.766" E	54.17
8716	JA_Z6_AJ_18	23° 51' 36.572" N	86° 59' 12.766" E	54.27
8717	JA_Z6_AJ_18	23° 51' 36.247" N	86° 59' 12.766" E	54.38
8718	JA_Z6_AJ_18	23° 51' 35.922" N	86° 59' 12.766" E	54.47
8719	JA_Z6_AJ_18	23° 51' 35.597" N	86° 59' 12.766" E	54.45
8720	JA_Z6_AJ_18	23° 51' 35.271" N	86° 59' 12.766" E	54.47
8721	JA_Z6_AJ_18	23° 51' 34.946" N	86° 59' 12.766" E	54.45
8722	JA_Z6_AJ_18	23° 51' 34.621" N	86° 59' 12.766" E	54.50
8723	JA_Z6_AJ_18	23° 51' 38.198" N	86° 59' 13.120" E	54.35
8724	JA_Z6_AJ_18	23° 51' 37.873" N	86° 59' 13.120" E	54.30
8725	JA_Z6_AJ_18	23° 51' 37.548" N	86° 59' 13.120" E	54.19
8726	JA_Z6_AJ_18	23° 51' 37.222" N	86° 59' 13.120" E	54.05
8727	JA_Z6_AJ_18	23° 51' 36.897" N	86° 59' 13.120" E	54.07
8728	JA_Z6_AJ_18	23° 51' 36.572" N	86° 59' 13.120" E	54.18
8729	JA_Z6_AJ_18	23° 51' 36.247" N	86° 59' 13.120" E	54.34
8730	JA_Z6_AJ_18	23° 51' 35.922" N	86° 59' 13.120" E	54.43
8731	JA_Z6_AJ_18	23° 51' 35.597" N	86° 59' 13.120" E	54.39
8732	JA_Z6_AJ_18	23° 51' 35.271" N	86° 59' 13.120" E	54.42
8733	JA_Z6_AJ_18	23° 51' 34.946" N	86° 59' 13.120" E	54.46
8734	JA_Z6_AJ_18	23° 51' 34.621" N	86° 59' 13.120" E	54.39
8735	JA_Z6_AJ_18	23° 51' 38.198" N	86° 59' 13.473" E	54.32
8736	JA_Z6_AJ_18	23° 51' 37.873" N	86° 59' 13.473" E	54.38
8737	JA_Z6_AJ_18	23° 51' 37.548" N	86° 59' 13.473" E	54.27
8738	JA_Z6_AJ_18	23° 51' 37.222" N	86° 59' 13.473" E	54.06
8739	JA_Z6_AJ_18	23° 51' 36.897" N	86° 59' 13.473" E	54.07
8740	JA_Z6_AJ_18	23° 51' 36.572" N	86° 59' 13.473" E	54.09
8741	JA_Z6_AJ_18	23° 51' 36.247" N	86° 59' 13.473" E	54.26
8742	JA_Z6_AJ_18	23° 51' 35.922" N	86° 59' 13.473" E	54.43
8743	JA_Z6_AJ_18	23° 51' 35.597" N	86° 59' 13.473" E	54.46
8744	JA_Z6_AJ_18	23° 51' 35.271" N	86° 59' 13.473" E	54.45
8745	JA_Z6_AJ_18	23° 51' 34.946" N	86° 59' 13.473" E	54.45
8746	JA_Z6_AJ_18	23° 51' 34.621" N	86° 59' 13.473" E	54.45
8747	JA_Z6_AJ_18	23° 51' 38.198" N	86° 59' 13.827" E	54.51
8748	JA_Z6_AJ_18	23° 51' 37.873" N	86° 59' 13.827" E	54.40
8749	JA_Z6_AJ_18	23° 51' 37.548" N	86° 59' 13.827" E	54.22
8750	JA_Z6_AJ_18	23° 51' 37.223" N	86° 59' 13.827" E	54.15
8751	JA_Z6_AJ_18	23° 51' 36.897" N	86° 59' 13.827" E	54.19
8752	JA_Z6_AJ_18	23° 51' 36.572" N	86° 59' 13.827" E	54.11
8753	JA_Z6_AJ_18	23° 51' 36.247" N	86° 59' 13.827" E	54.15
8754	JA_Z6_AJ_18	23° 51' 35.922" N	86° 59' 13.827" E	54.27
8755	JA_Z6_AJ_18	23° 51' 35.597" N	86° 59' 13.827" E	54.41
8756	JA_Z6_AJ_18	23° 51' 35.272" N	86° 59' 13.827" E	54.39
8757	JA_Z6_AJ_18	23° 51' 34.946" N	86° 59' 13.827" E	54.37
8758	JA_Z6_AJ_18	23° 51' 34.621" N	86° 59' 13.827" E	54.33
8759	JA_Z6_AJ_18	23° 51' 34.296" N	86° 59' 13.827" E	54.29
8760	JA_Z6_AJ_18	23° 51' 37.873" N	86° 59' 14.180" E	54.67
8761	JA_Z6_AJ_18	23° 51' 37.548" N	86° 59' 14.180" E	54.26
8762	JA_Z6_AJ_18	23° 51' 37.223" N	86° 59' 14.180" E	54.29
8763	JA_Z6_AJ_18	23° 51' 36.897" N	86° 59' 14.180" E	54.07
8764	JA_Z6_AJ_18	23° 51' 36.572" N	86° 59' 14.180" E	53.99
8765	JA_Z6_AJ_18	23° 51' 36.247" N	86° 59' 14.180" E	54.16
8766	JA_Z6_AJ_18	23° 51' 35.922" N	86° 59' 14.180" E	54.27
8767	JA_Z6_AJ_18	23° 51' 35.597" N	86° 59' 14.180" E	54.47
8768	JA_Z6_AJ_18	23° 51' 35.272" N	86° 59' 14.181" E	54.45
8769	JA_Z6_AJ_18	23° 51' 34.946" N	86° 59' 14.181" E	54.47
8770	JA_Z6_AJ_18	23° 51' 34.621" N	86° 59' 14.181" E	54.47
8771	JA_Z6_AJ_18	23° 51' 34.296" N	86° 59' 14.181" E	54.49
8772	JA_Z6_AJ_18	23° 51' 37.873" N	86° 59' 14.534" E	54.91
8773	JA_Z6_AJ_18	23° 51' 37.548" N	86° 59' 14.534" E	54.81
8774	JA_Z6_AJ_18	23° 51' 37.223" N	86° 59' 14.534" E	54.28
8775	JA_Z6_AJ_18	23° 51' 36.897" N	86° 59' 14.534" E	54.15
8776	JA_Z6_AJ_18	23° 51' 36.572" N	86° 59' 14.534" E	53.99
8777	JA_Z6_AJ_18	23° 51' 36.247" N	86° 59' 14.534" E	54.05
8778	JA_Z6_AJ_18	23° 51' 35.922" N	86° 59' 14.534" E	54.14
8779	JA_Z6_AJ_18	23° 51' 35.597" N	86° 59' 14.534" E	54.33
8780	JA_Z6_AJ_18	23° 51' 35.272" N	86° 59' 14.534" E	54.44
8781	JA_Z6_AJ_18	23° 51' 34.946" N	86° 59' 14.534" E	54.54
8782	JA_Z6_AJ_18	23° 51' 34.621" N	86° 59' 14.534" E	54.51
8783	JA_Z6_AJ_18	23° 51' 34.296" N	86° 59' 14.534" E	54.53
8784	JA_Z6_AJ_18	23° 51' 37.873" N	86° 59' 14.887" E	55.46
8785	JA_Z6_AJ_18	23° 51' 37.548" N	86° 59' 14.887" E	55.00
8786	JA_Z6_AJ_18	23° 51' 37.223" N	86° 59' 14.887" E	54.70
8787	JA_Z6_AJ_18	23° 51' 36.897" N	86° 59' 14.887" E	54.27
8788	JA_Z6_AJ_18	23° 51' 36.572" N	86° 59' 14.887" E	54.13
8789	JA_Z6_AJ_18	23° 51' 36.247" N	86° 59' 14.888" E	53.93
8790	JA_Z6_AJ_18	23° 51' 35.922" N	86° 59' 14.888" E	54.01
8791	JA_Z6_AJ_18	23° 51' 35.597" N	86° 59' 14.888" E	54.22
8792	JA_Z6_AJ_18	23° 51' 35.272" N	86° 59' 14.888" E	54.41
8793	JA_Z6_AJ_18	23° 51' 34.946" N	86° 59' 14.888" E	54.34
8794	JA_Z6_AJ_18	23° 51' 34.621" N	86° 59' 14.888" E	54.59
8795	JA_Z6_AJ_18	23° 51' 34.296" N	86° 59' 14.888" E	54.57
8796	JA_Z6_AJ_18	23° 51' 33.971" N	86° 59' 14.888" E	54.47
8797	JA_Z6_AJ_18	23° 51' 37.548" N	86° 59' 15.241" E	55.56
8798	JA_Z6_AJ_18	23° 51' 37.223" N	86° 59' 15.241" E	55.13
8799	JA_Z6_AJ_18	23° 51' 36.897" N	86° 59' 15.241" E	54.75
8800	JA_Z6_AJ_18	23° 51' 36.572" N	86° 59' 15.241" E	54.28
8801	JA_Z6_AJ_18	23° 51' 36.247" N	86° 59' 15.241" E	54.04
8802	JA_Z6_AJ_18	23° 51' 35.922" N	86° 59' 15.241" E	53.93
8803	JA_Z6_AJ_18	23° 51' 35.597" N	86° 59' 15.241" E	54.00
8804	JA_Z6_AJ_18	23° 51' 35.272" N	86° 59' 15.241" E	54.28
8805	JA_Z6_AJ_18	23° 51' 34.946" N	86° 59' 15.241" E	54.44
8806	JA_Z6_AJ_18	23° 51' 34.621" N	86° 59' 15.241" E	54.46
8807	JA_Z6_AJ_18	23° 51' 34.296" N	86° 59' 15.241" E	54.55
8808	JA_Z6_AJ_18	23° 51' 33.971" N	86° 59' 15.241" E	54.48
8809	JA_Z6_AJ_18	23° 51' 37.548" N	86° 59' 15.595" E	55.73
8810	JA_Z6_AJ_18	23° 51' 37.223" N	86° 59' 15.595" E	55.71
8811	JA_Z6_AJ_18	23° 51' 36.897" N	86° 59' 15.595" E	55.32
8812	JA_Z6_AJ_18	23° 51' 36.572" N	86° 59' 15.595" E	54.80
8813	JA_Z6_AJ_18	23° 51' 36.247" N	86° 59' 15.595" E	54.34
8814	JA_Z6_AJ_18	23° 51' 35.922" N	86° 59' 15.595" E	54.00
8815	JA_Z6_AJ_18	23° 51' 35.597" N	86° 59' 15.595" E	53.89
8816	JA_Z6_AJ_18	23° 51' 35.272" N	86° 59' 15.595" E	54.00
8817	JA_Z6_AJ_18	23° 51' 34.946" N	86° 59' 15.595" E	54.29
8818	JA_Z6_AJ_18	23° 51' 34.621" N	86° 59' 15.595" E	54.43
8819	JA_Z6_AJ_18	23° 51' 34.296" N	86° 59' 15.595" E	54.42
8820	JA_Z6_AJ_18	23° 51' 33.971" N	86° 59' 15.595" E	54.50
8821	JA_Z6_AJ_18	23° 51' 37.548" N	86° 59' 15.948" E	55.87
8822	JA_Z6_AJ_18	23° 51' 37.223" N	86° 59' 15.948" E	55.79
8823	JA_Z6_AJ_18	23° 51' 36.898" N	86° 59' 15.948" E	55.76
8824	JA_Z6_AJ_18	23° 51' 36.572" N	86° 59' 15.948" E	55.60
8825	JA_Z6_AJ_18	23° 51' 36.247" N	86° 59' 15.948" E	54.94
8826	JA_Z6_AJ_18	23° 51' 35.922" N	86° 59' 15.948" E	54.36
8827	JA_Z6_AJ_18	23° 51' 35.597" N	86° 59' 15.948" E	54.03
8828	JA_Z6_AJ_18	23° 51' 35.272" N	86° 59' 15.948" E	53.89
8829	JA_Z6_AJ_18	23° 51' 34.947" N	86° 59' 15.948" E	53.89
8830	JA_Z6_AJ_18	23° 51' 34.621" N	86° 59' 15.948" E	54.26
8831	JA_Z6_AJ_18	23° 51' 34.296" N	86° 59' 15.948" E	54.39
8832	JA_Z6_AJ_18	23° 51' 33.971" N	86° 59' 15.948" E	54.49
8833	JA_Z6_AJ_18	23° 51' 33.646" N	86° 59' 15.948" E	54.53
8834	JA_Z6_AJ_18	23° 51' 37.548" N	86° 59' 16.302" E	55.94
8835	JA_Z6_AJ_18	23° 51' 37.223" N	86° 59' 16.302" E	55.89
8836	JA_Z6_AJ_18	23° 51' 36.898" N	86° 59' 16.302" E	55.85
8837	JA_Z6_AJ_18	23° 51' 36.572" N	86° 59' 16.302" E	55.69
8838	JA_Z6_AJ_18	23° 51' 36.247" N	86° 59' 16.302" E	55.61
8839	JA_Z6_AJ_18	23° 51' 35.922" N	86° 59' 16.302" E	55.15
8840	JA_Z6_AJ_18	23° 51' 35.597" N	86° 59' 16.302" E	54.57
8841	JA_Z6_AJ_18	23° 51' 35.272" N	86° 59' 16.302" E	54.10
8842	JA_Z6_AJ_18	23° 51' 34.947" N	86° 59' 16.302" E	53.84
8843	JA_Z6_AJ_18	23° 51' 34.621" N	86° 59' 16.302" E	53.92
8844	JA_Z6_AJ_18	23° 51' 34.296" N	86° 59' 16.302" E	54.16
8845	JA_Z6_AJ_18	23° 51' 33.971" N	86° 59' 16.302" E	54.35
8846	JA_Z6_AJ_18	23° 51' 33.646" N	86° 59' 16.302" E	54.37
8847	JA_Z6_AJ_18	23° 51' 37.223" N	86° 59' 16.655" E	55.98
8848	JA_Z6_AJ_18	23° 51' 36.898" N	86° 59' 16.655" E	55.86
8849	JA_Z6_AJ_18	23° 51' 36.572" N	86° 59' 16.655" E	55.78
8850	JA_Z6_AJ_18	23° 51' 36.247" N	86° 59' 16.655" E	55.66
8851	JA_Z6_AJ_18	23° 51' 35.922" N	86° 59' 16.655" E	55.64
8852	JA_Z6_AJ_18	23° 51' 35.597" N	86° 59' 16.655" E	55.42
8853	JA_Z6_AJ_18	23° 51' 35.272" N	86° 59' 16.655" E	54.63
8854	JA_Z6_AJ_18	23° 51' 34.947" N	86° 59' 16.655" E	54.13
8855	JA_Z6_AJ_18	23° 51' 34.621" N	86° 59' 16.655" E	53.88
8856	JA_Z6_AJ_18	23° 51' 34.296" N	86° 59' 16.656" E	53.85
8857	JA_Z6_AJ_18	23° 51' 33.971" N	86° 59' 16.656" E	54.03
8858	JA_Z6_AJ_18	23° 51' 33.646" N	86° 59' 16.656" E	54.19
8859	JA_Z6_AJ_18	23° 51' 37.223" N	86° 59' 17.009" E	56.08
8860	JA_Z6_AJ_18	23° 51' 36.898" N	86° 59' 17.009" E	56.00
8861	JA_Z6_AJ_18	23° 51' 36.572" N	86° 59' 17.009" E	55.98
8862	JA_Z6_AJ_18	23° 51' 36.247" N	86° 59' 17.009" E	55.97
8863	JA_Z6_AJ_18	23° 51' 35.922" N	86° 59' 17.009" E	55.83
8864	JA_Z6_AJ_18	23° 51' 35.597" N	86° 59' 17.009" E	55.70
8865	JA_Z6_AJ_18	23° 51' 35.272" N	86° 59' 17.009" E	55.51
8866	JA_Z6_AJ_18	23° 51' 34.947" N	86° 59' 17.009" E	54.59
8867	JA_Z6_AJ_18	23° 51' 34.621" N	86° 59' 17.009" E	54.10
8868	JA_Z6_AJ_18	23° 51' 34.296" N	86° 59' 17.009" E	53.87
8869	JA_Z6_AJ_18	23° 51' 33.971" N	86° 59' 17.009" E	53.86
8870	JA_Z6_AJ_18	23° 51' 33.646" N	86° 59' 17.009" E	53.88
8871	JA_Z6_AJ_18	23° 51' 33.321" N	86° 59' 17.009" E	53.99
8872	JA_Z6_AJ_18	23° 51' 37.223" N	86° 59' 17.362" E	56.11
8873	JA_Z6_AJ_18	23° 51' 36.898" N	86° 59' 17.362" E	56.13
8874	JA_Z6_AJ_18	23° 51' 36.572" N	86° 59' 17.362" E	56.0[illegible]
8875	JA_Z6_AJ_18	23° 51' 36.247" N	86° 59' 17.362" E	56.06
8876	JA_Z6_AJ_18	23° 51' 35.922" N	86° 59' 17.362" E	56.00
8877	JA_Z6_AJ_18	23° 51' 35.597" N	86° 59' 17.363" E	55.95
8878	JA_Z6_AJ_18	23° 51' 35.272" N	86° 59' 17.363" E	55.75
8879	JA_Z6_AJ_18	23° 51' 34.947" N	86° 59' 17.363" E	55.42
8880	JA_Z6_AJ_18	23° 51' 34.621" N	86° 59' 17.363" E	54.90
8881	JA_Z6_AJ_18	23° 51' 34.296" N	86° 59' 17.363" E	54.16
8882	JA_Z6_AJ_18	23° 51' 33.971" N	86° 59' 17.363" E	53.95
8883	JA_Z6_AJ_18	23° 51' 33.646" N	86° 59' 17.363" E	53.85
8884	JA_Z6_AJ_18	23° 51' 33.321" N	86° 59' 17.363" E	53.86
8885	JA_Z6_AJ_18	23° 51' 36.898" N	86° 59' 17.716" E	56.13
8886	JA_Z6_AJ_18	23° 51' 36.572" N	86° 59' 17.716" E	56.12
8887	JA_Z6_AJ_18	23° 51' 36.247" N	86° 59' 17.716" E	56.08
8888	JA_Z6_AJ_18	23° 51' 35.922" N	86° 59' 17.716" E	56.08
8889	JA_Z6_AJ_18	23° 51' 35.597" N	86° 59' 17.716" E	56.02
8890	JA_Z6_AJ_18	23° 51' 35.272" N	86° 59' 17.716" E	55.98
8891	JA_Z6_AJ_18	23° 51' 34.947" N	86° 59' 17.716" E	55.91
8892	JA_Z6_AJ_18	23° 51' 34.621" N	86° 59' 17.716" E	55.43
8893	JA_Z6_AJ_18	23° 51' 34.296" N	86° 59' 17.716" E	55.13
8894	JA_Z6_AJ_18	23° 51' 33.971" N	86° 59' 17.716" E	54.64
8895	JA_Z6_AJ_18	23° 51' 33.646" N	86° 59' 17.716" E	54.06
8896	JA_Z6_AJ_18	23° 51' 33.321" N	86° 59' 17.716" E	53.94
8897	JA_Z6_AJ_18	23° 51' 36.898" N	86° 59' 18.070" E	55.78
8898	JA_Z6_AJ_18	23° 51' 36.573" N	86° 59' 18.070" E	56.08
8899	JA_Z6_AJ_18	23° 51' 36.247" N	86° 59' 18.070" E	56.12
8900	JA_Z6_AJ_18	23° 51' 35.922" N	86° 59' 18.070" E	56.07
8901	JA_Z6_AJ_18	23° 51' 35.597" N	86° 59' 18.070" E	56.04
8902	JA_Z6_AJ_18	23° 51' 35.272" N	86° 59' 18.070" E	56.08
8903	JA_Z6_AJ_18	23° 51' 34.947" N	86° 59' 18.070" E	56.01
8904	JA_Z6_AJ_18	23° 51' 34.622" N	86° 59' 18.070" E	55.69
8905	JA_Z6_AJ_18	23° 51' 34.296" N	86° 59' 18.070" E	55.37
8906	JA_Z6_AJ_18	23° 51' 33.971" N	86° 59' 18.070" E	55.14
8907	JA_Z6_AJ_18	23° 51' 33.646" N	86° 59' 18.070" E	54.95
8908	JA_Z6_AJ_18	23° 51' 33.321" N	86° 59' 18.070" E	54.61
8909	JA_Z6_AJ_18	23° 51' 32.996" N	86° 59' 18.070" E	54.36
8910	JA_Z6_AJ_18	23° 51' 36.898" N	86° 59' 18.423" E	55.81
8911	JA_Z6_AJ_18	23° 51' 36.573" N	86° 59' 18.423" E	55.81
8912	JA_Z6_AJ_18	23° 51' 36.247" N	86° 59' 18.423" E	55.78
8913	JA_Z6_AJ_18	23° 51' 35.922" N	86° 59' 18.423" E	55.83
8914	JA_Z6_AJ_18	23° 51' 35.597" N	86° 59' 18.423" E	55.83
8915	JA_Z6_AJ_18	23° 51' 35.272" N	86° 59' 18.423" E	55.85
8916	JA_Z6_AJ_18	23° 51' 34.947" N	86° 59' 18.423" E	55.85
8917	JA_Z6_AJ_18	23° 51' 34.622" N	86° 59' 18.423" E	55.72
8918	JA_Z6_AJ_18	23° 51' 34.296" N	86° 59' 18.423" E	55.55
8919	JA_Z6_AJ_18	23° 51' 33.971" N	86° 59' 18.423" E	55.23
8920	JA_Z6_AJ_18	23° 51' 33.646" N	86° 59' 18.423" E	55.22
8921	JA_Z6_AJ_18	23° 51' 33.321" N	86° 59' 18.423" E	55.08
8922	JA_Z6_AJ_18	23° 51' 32.996" N	86° 59' 18.423" E	54.86
8923	JA_Z6_AJ_18	23° 51' 36.573" N	86° 59' 18.777" E	55.81
8924	JA_Z6_AJ_18	23° 51' 36.247" N	86° 59' 18.777" E	55.73
8925	JA_Z6_AJ_18	23° 51' 35.922" N	86° 59' 18.777" E	55.80
8926	JA_Z6_AJ_18	23° 51' 35.597" N	86° 59' 18.777" E	55.81
8927	JA_Z6_AJ_18	23° 51' 35.272" N	86° 59' 18.777" E	55.85
8928	JA_Z6_AJ_18	23° 51' 34.947" N	86° 59' 18.777" E	55.70
8929	JA_Z6_AJ_18	23° 51' 34.622" N	86° 59' 18.777" E	55.75
8930	JA_Z6_AJ_18	23° 51' 34.296" N	86° 59' 18.777" E	55.70
8931	JA_Z6_AJ_18	23° 51' 33.971" N	86° 59' 18.777" E	55.34
8932	JA_Z6_AJ_18	23° 51' 33.646" N	86° 59' 18.777" E	55.17
8933	JA_Z6_AJ_18	23° 51' 33.321" N	86° 59' 18.777" E	55.11
8934	JA_Z6_AJ_18	23° 51' 32.996" N	86° 59' 18.777" E	55.03
8935	JA_Z6_AJ_18	23° 51' 36.573" N	86° 59' 19.130" E	55.72
8936	JA_Z6_AJ_18	23° 51' 36.247" N	86° 59' 19.130" E	55.70
8937	JA_Z6_AJ_18	23° 51' 35.922" N	86° 59' 19.130" E	55.66
8938	JA_Z6_AJ_18	23° 51' 35.597" N	86° 59' 19.130" E	55.66
8939	JA_Z6_AJ_18	23° 51' 35.272" N	86° 59' 19.130" E	55.67
8940	JA_Z6_AJ_18	23° 51' 34.947" N	86° 59' 19.130" E	55.77
8941	JA_Z6_AJ_18	23° 51' 34.622" N	86° 59' 19.130" E	55.83
8942	JA_Z6_AJ_18	23° 51' 34.296" N	86° 59' 19.130" E	55.80
8943	JA_Z6_AJ_18	23° 51' 33.971" N	86° 59' 19.130" E	55.75
8944	JA_Z6_AJ_18	23° 51' 33.646" N	86° 59' 19.131" E	55.20
8945	JA_Z6_AJ_18	23° 51' 33.321" N	86° 59' 19.131" E	55.18
8946	JA_Z6_AJ_18	23° 51' 32.996" N	86° 59' 19.131" E	55.03
8947	JA_Z6_AJ_18	23° 51' 32.671" N	86° 59' 19.131" E	54.98
8948	JA_Z6_AJ_18	23° 51' 36.573" N	86° 59' 19.484" E	55.76
8949	JA_Z6_AJ_18	23° 51' 36.247" N	86° 59' 19.484" E	55.72
8950	JA_Z6_AJ_18	23° 51' 35.922" N	86° 59' 19.484" E	55.63
8951	JA_Z6_AJ_18	23° 51' 35.597" N	86° 59' 19.484" E	55.69
8952	JA_Z6_AJ_18	23° 51' 35.272" N	86° 59' 19.484" E	55.69
8953	JA_Z6_AJ_18	23° 51' 34.947" N	86° 59' 19.484" E	55.67
8954	JA_Z6_AJ_18	23° 51' 34.622" N	86° 59' 19.484" E	55.76
8955	JA_Z6_AJ_18	23° 51' 34.296" N	86° 59' 19.484" E	55.76
8956	JA_Z6_AJ_18	23° 51' 33.971" N	86° 59' 19.484" E	55.58
8957	JA_Z6_AJ_18	23° 51' 33.646" N	86° 59' 19.484" E	55.49
8958	JA_Z6_AJ_18	23° 51' 33.321" N	86° 59' 19.484" E	55.12
8959	JA_Z6_AJ_18	23° 51' 32.996" N	86° 59' 19.484" E	55.08
8960	JA_Z6_AJ_18	23° 51' 32.671" N	86° 59' 19.484" E	54.90
8961	JA_Z6_AJ_18	23° 51' 36.247" N	86° 59' 19.837" E	55.95
8962	JA_Z6_AJ_18	23° 51' 35.922" N	86° 59' 19.837" E	55.79
8963	JA_Z6_AJ_18	23° 51' 35.597" N	86° 59' 19.837" E	55.70
8964	JA_Z6_AJ_18	23° 51' 35.272" N	86° 59' 19.837" E	55.62
8965	JA_Z6_AJ_18	23° 51' 34.947" N	86° 59' 19.838" E	55.60
8966	JA_Z6_AJ_18	23° 51' 34.622" N	86° 59' 19.838" E	55.49
8967	JA_Z6_AJ_18	23° 51' 34.296" N	86° 59' 19.838" E	55.57
8968	JA_Z6_AJ_18	23° 51' 33.971" N	86° 59' 19.838" E	55.54
8969	JA_Z6_AJ_18	23° 51' 33.646" N	86° 59' 19.838" E	55.48
8970	JA_Z6_AJ_18	23° 51' 33.321" N	86° 59' 19.838" E	55.31
8971	JA_Z6_AJ_18	23° 51' 32.996" N	86° 59' 19.838" E	55.05
8972	JA_Z6_AJ_18	23° 51' 32.671" N	86° 59' 19.838" E	55.01
8973	JA_Z6_AJ_18	23° 51' 32.345" N	86° 59' 19.838" E	54.85
8974	JA_Z6_AJ_18	23° 51' 36.248" N	86° 59' 20.191" E	56.07
8975	JA_Z6_AJ_18	23° 51' 35.922" N	86° 59' 20.191" E	56.04
8976	JA_Z6_AJ_18	23° 51' 35.597" N	86° 59' 20.191" E	56.04
8977	JA_Z6_AJ_18	23° 51' 35.272" N	86° 59' 20.191" E	55.96
8978	JA_Z6_AJ_18	23° 51' 34.947" N	86° 59' 20.191" E	55.77
8979	JA_Z6_AJ_18	23° 51' 34.622" N	86° 59' 20.191" E	55.74
8980	JA_Z6_AJ_18	23° 51' 34.296" N	86° 59' 20.191" E	55.57
8981	JA_Z6_AJ_18	23° 51' 33.971" N	86° 59' 20.191" E	55.54
8982	JA_Z6_AJ_18	23° 51' 33.646" N	86° 59' 20.191" E	55.53
8983	JA_Z6_AJ_18	23° 51' 33.321" N	86° 59' 20.191" E	55.50
8984	JA_Z6_AJ_18	23° 51' 32.996" N	86° 59' 20.191" E	55.19
8985	JA_Z6_AJ_18	23° 51' 32.671" N	86° 59' 20.191" E	54.98
8986	JA_Z6_AJ_18	23° 51' 32.345" N	86° 59' 20.191" E	55.01
8987	JA_Z6_AJ_18	23° 51' 36.248" N	86° 59' 20.545" E	56.02
8988	JA_Z6_AJ_18	23° 51' 35.922" N	86° 59' 20.545" E	56.16
8989	JA_Z6_AJ_18	23° 51' 35.597" N	86° 59' 20.545" E	56.14
8990	JA_Z6_AJ_18	23° 51' 35.272" N	86° 59' 20.545" E	56.13
8991	JA_Z6_AJ_18	23° 51' 34.947" N	86° 59' 20.545" E	56.09
8992	JA_Z6_AJ_18	23° 51' 34.622" N	86° 59' 20.545" E	56.01
8993	JA_Z6_AJ_18	23° 51' 34.297" N	86° 59' 20.545" E	55.87
8994	JA_Z6_AJ_18	23° 51' 33.971" N	86° 59' 20.545" E	55.74
8995	JA_Z6_AJ_18	23° 51' 33.646" N	86° 59' 20.545" E	55.69
8996	JA_Z6_AJ_18	23° 51' 33.321" N	86° 59' 20.545" E	55.62
8997	JA_Z6_AJ_18	23° 51' 32.996" N	86° 59' 20.545" E	55.56
8998	JA_Z6_AJ_18	23° 51' 32.671" N	86° 59' 20.545" E	55.12
8999	JA_Z6_AJ_18	23° 51' 32.346" N	86° 59' 20.545" E	54.87
9000	JA_Z6_AJ_18	23° 51' 35.922" N	86° 59' 20.898" E	56.25

जामताडा

TABLE REPRESENTING ELEVATION (in m) WITH RESPECT TO 10m X 10m GRID WITHIN POTENTIAL SAND GHATS IN JAMTARA DISTRICT OF JHARKHAND STATE

7876	JA_Z5_AJ_15	23° 54' 41.793" N	86° 53' 46.280" E	76.62
7877	JA_Z5_AJ_15	23° 54' 41.468" N	86° 53' 46.280" E	76.07
7878	JA_Z5_AJ_15	23° 54' 41.143" N	86° 53' 46.281" E	75.65
7879	JA_Z5_AJ_15	23° 54' 40.818" N	86° 53' 46.281" E	75.22
7880	JA_Z5_AJ_15	23° 54' 40.493" N	86° 53' 46.281" E	75.10
7881	JA_Z5_AJ_15	23° 54' 40.167" N	86° 53' 46.281" E	75.05
7882	JA_Z5_AJ_15	23° 54' 39.842" N	86° 53' 46.282" E	74.87
7883	JA_Z5_AJ_15	23° 54' 41.793" N	86° 53' 46.634" E	76.58
7884	JA_Z5_AJ_15	23° 54' 41.468" N	86° 53' 46.634" E	76.03
7885	JA_Z5_AJ_15	23° 54' 41.143" N	86° 53' 46.634" E	75.76
7886	JA_Z5_AJ_15	23° 54' 40.818" N	86° 53' 46.635" E	75.20
7887	JA_Z5_AJ_15	23° 54' 40.493" N	86° 53' 46.635" E	75.11
7888	JA_Z5_AJ_15	23° 54' 40.168" N	86° 53' 46.635" E	75.03
7889	JA_Z5_AJ_15	23° 54' 39.842" N	86° 53' 46.635" E	75.07
7890	JA_Z5_AJ_15	23° 54' 41.469" N	86° 53' 46.988" E	76.04
7891	JA_Z5_AJ_15	23° 54' 41.143" N	86° 53' 46.988" E	75.69
7892	JA_Z5_AJ_15	23° 54' 40.818" N	86° 53' 46.988" E	75.23
7893	JA_Z5_AJ_15	23° 54' 40.493" N	86° 53' 46.989" E	75.14
7894	JA_Z5_AJ_15	23° 54' 40.168" N	86° 53' 46.989" E	75.13
7895	JA_Z5_AJ_15	23° 54' 39.843" N	86° 53' 46.989" E	75.10
7896	JA_Z5_AJ_15	23° 54' 41.469" N	86° 53' 47.341" E	76.00
7897	JA_Z5_AJ_15	23° 54' 41.144" N	86° 53' 47.342" E	75.74
7898	JA_Z5_AJ_15	23° 54' 40.818" N	86° 53' 47.342" E	75.26
7899	JA_Z5_AJ_15	23° 54' 40.493" N	86° 53' 47.342" E	75.32
7900	JA_Z5_AJ_15	23° 54' 40.168" N	86° 53' 47.342" E	75.19
7901	JA_Z5_AJ_15	23° 54' 39.843" N	86° 53' 47.343" E	75.11
7902	JA_Z5_AJ_15	23° 54' 41.469" N	86° 53' 47.695" E	76.15
7903	JA_Z5_AJ_15	23° 54' 41.144" N	86° 53' 47.695" E	75.57
7904	JA_Z5_AJ_15	23° 54' 40.819" N	86° 53' 47.696" E	75.28
7905	JA_Z5_AJ_15	23° 54' 40.494" N	86° 53' 47.696" E	75.29
7906	JA_Z5_AJ_15	23° 54' 40.168" N	86° 53' 47.696" E	75.19
7907	JA_Z5_AJ_15	23° 54' 39.843" N	86° 53' 47.696" E	75.19
7908	JA_Z5_AJ_15	23° 54' 39.518" N	86° 53' 47.697" E	74.84
7909	JA_Z5_AJ_15	23° 54' 41.469" N	86° 53' 48.049" E	76.13
7910	JA_Z5_AJ_15	23° 54' 41.144" N	86° 53' 48.049" E	75.57
7911	JA_Z5_AJ_15	23° 54' 40.819" N	86° 53' 48.049" E	75.27
7912	JA_Z5_AJ_15	23° 54' 40.494" N	86° 53' 48.050" E	75.27
7913	JA_Z5_AJ_15	23° 54' 40.169" N	86° 53' 48.050" E	75.24
7914	JA_Z5_AJ_15	23° 54' 39.843" N	86° 53' 48.050" E	75.21
7915	JA_Z5_AJ_15	23° 54' 39.518" N	86° 53' 48.050" E	74.81
7916	JA_Z5_AJ_15	23° 54' 41.470" N	86° 53' 48.403" E	76.14
7917	JA_Z5_AJ_15	23° 54' 41.144" N	86° 53' 48.403" E	75.72
7918	JA_Z5_AJ_15	23° 54' 40.819" N	86° 53' 48.403" E	75.26
7919	JA_Z5_AJ_15	23° 54' 40.494" N	86° 53' 48.403" E	75.26
7920	JA_Z5_AJ_15	23° 54' 40.169" N	86° 53' 48.404" E	75.21
7921	JA_Z5_AJ_15	23° 54' 39.844" N	86° 53' 48.404" E	75.21
7922	JA_Z5_AJ_15	23° 54' 39.519" N	86° 53' 48.404" E	74.69
7923	JA_Z5_AJ_15	23° 54' 41.145" N	86° 53' 48.757" E	75.82
7924	JA_Z5_AJ_15	23° 54' 40.819" N	86° 53' 48.757" E	75.32
7925	JA_Z5_AJ_15	23° 54' 40.494" N	86° 53' 48.757" E	75.11
7926	JA_Z5_AJ_15	23° 54' 40.169" N	86° 53' 48.757" E	75.15
7927	JA_Z5_AJ_15	23° 54' 39.844" N	86° 53' 48.758" E	75.04
7928	JA_Z5_AJ_15	23° 54' 39.519" N	86° 53' 48.758" E	74.53
7929	JA_Z5_AJ_15	23° 54' 41.145" N	86° 53' 49.110" E	75.88
7930	JA_Z5_AJ_15	23° 54' 40.820" N	86° 53' 49.110" E	75.30
7931	JA_Z5_AJ_15	23° 54' 40.494" N	86° 53' 49.111" E	75.09
7932	JA_Z5_AJ_15	23° 54' 40.169" N	86° 53' 49.111" E	75.02
7933	JA_Z5_AJ_15	23° 54' 39.844" N	86° 53' 49.111" E	75.17
7934	JA_Z5_AJ_15	23° 54' 39.519" N	86° 53' 49.112" E	74.44
7935	JA_Z5_AJ_15	23° 54' 41.145" N	86° 53' 49.464" E	75.99
7936	JA_Z5_AJ_15	23° 54' 40.820" N	86° 53' 49.464" E	75.43
7937	JA_Z5_AJ_15	23° 54' 40.495" N	86° 53' 49.464" E	75.12
7938	JA_Z5_AJ_15	23° 54' 40.170" N	86° 53' 49.465" E	74.96
7939	JA_Z5_AJ_15	23° 54' 39.844" N	86° 53' 49.465" E	74.83
7940	JA_Z5_AJ_15	23° 54' 39.519" N	86° 53' 49.465" E	74.38
7941	JA_Z5_AJ_15	23° 54' 41.145" N	86° 53' 49.818" E	76.09
7942	JA_Z5_AJ_15	23° 54' 40.820" N	86° 53' 49.818" E	75.52
7943	JA_Z5_AJ_15	23° 54' 40.495" N	86° 53' 49.818" E	75.22
7944	JA_Z5_AJ_15	23° 54' 40.170" N	86° 53' 49.818" E	75.03
7945	JA_Z5_AJ_15	23° 54' 39.845" N	86° 53' 49.819" E	74.86
7946	JA_Z5_AJ_15	23° 54' 39.519" N	86° 53' 49.819" E	74.68
7947	JA_Z5_AJ_15	23° 54' 39.194" N	86° 53' 49.819" E	74.31
7948	JA_Z5_AJ_15	23° 54' 41.146" N	86° 53' 50.171" E	76.06
7949	JA_Z5_AJ_15	23° 54' 40.820" N	86° 53' 50.172" E	75.66
7950	JA_Z5_AJ_15	23° 54' 40.495" N	86° 53' 50.172" E	75.26
7951	JA_Z5_AJ_15	23° 54' 40.170" N	86° 53' 50.172" E	75.04
7952	JA_Z5_AJ_15	23° 54' 39.845" N	86° 53' 50.172" E	74.80
7953	JA_Z5_AJ_15	23° 54' 39.520" N	86° 53' 50.173" E	74.57
7954	JA_Z5_AJ_15	23° 54' 39.195" N	86° 53' 50.173" E	74.29
7955	JA_Z5_AJ_15	23° 54' 41.146" N	86° 53' 50.525" E	76.20
7956	JA_Z5_AJ_15	23° 54' 40.821" N	86° 53' 50.525" E	75.73
7957	JA_Z5_AJ_15	23° 54' 40.495" N	86° 53' 50.526" E	75.30
7958	JA_Z5_AJ_15	23° 54' 40.170" N	86° 53' 50.526" E	75.14
7959	JA_Z5_AJ_15	23° 54' 39.845" N	86° 53' 50.526" E	74.83
7960	JA_Z5_AJ_15	23° 54' 39.520" N	86° 53' 50.526" E	74.53
7961	JA_Z5_AJ_15	23° 54' 39.195" N	86° 53' 50.527" E	74.22
7962	JA_Z5_AJ_15	23° 54' 40.821" N	86° 53' 50.879" E	75.75
7963	JA_Z5_AJ_15	23° 54' 40.496" N	86° 53' 50.879" E	75.39
7964	JA_Z5_AJ_15	23° 54' 40.171" N	86° 53' 50.879" E	75.20
7965	JA_Z5_AJ_15	23° 54' 39.845" N	86° 53' 50.880" E	74.85
7966	JA_Z5_AJ_15	23° 54' 39.520" N	86° 53' 50.880" E	74.24
7967	JA_Z5_AJ_15	23° 54' 39.195" N	86° 53' 50.880" E	74.34
7968	JA_Z5_AJ_15	23° 54' 40.821" N	86° 53' 51.233" E	75.81
7969	JA_Z5_AJ_15	23° 54' 40.496" N	86° 53' 51.233" E	75.50
7970	JA_Z5_AJ_15	23° 54' 40.171" N	86° 53' 51.233" E	75.23
7971	JA_Z5_AJ_15	23° 54' 39.846" N	86° 53' 51.233" E	74.93
7972	JA_Z5_AJ_15	23° 54' 39.520" N	86° 53' 51.234" E	74.41
7973	JA_Z5_AJ_15	23° 54' 39.195" N	86° 53' 51.234" E	74.14
7974	JA_Z5_AJ_15	23° 54' 40.821" N	86° 53' 51.586" E	75.92
7975	JA_Z5_AJ_15	23° 54' 40.496" N	86° 53' 51.587" E	75.60
7976	JA_Z5_AJ_15	23° 54' 40.171" N	86° 53' 51.587" E	75.37
7977	JA_Z5_AJ_15	23° 54' 39.846" N	86° 53' 51.587" E	75.02
7978	JA_Z5_AJ_15	23° 54' 39.521" N	86° 53' 51.587" E	74.26
7979	JA_Z5_AJ_15	23° 54' 39.195" N	86° 53' 51.588" E	74.39
7980	JA_Z5_AJ_15	23° 54' 38.870" N	86° 53' 51.588" E	74.20
7981	JA_Z5_AJ_15	23° 54' 40.822" N	86° 53' 51.940" E	75.99
7982	JA_Z5_AJ_15	23° 54' 40.496" N	86° 53' 51.940" E	75.68
7983	JA_Z5_AJ_15	23° 54' 40.171" N	86° 53' 51.941" E	75.50
7984	JA_Z5_AJ_15	23° 54' 39.846" N	86° 53' 51.941" E	75.17
7985	JA_Z5_AJ_15	23° 54' 39.521" N	86° 53' 51.941" E	74.41
7986	JA_Z5_AJ_15	23° 54' 39.196" N	86° 53' 51.941" E	74.28
7987	JA_Z5_AJ_15	23° 54' 38.871" N	86° 53' 51.942" E	74.28
7988	JA_Z5_AJ_15	23° 54' 40.822" N	86° 53' 52.294" E	76.02
7989	JA_Z5_AJ_15	23° 54' 40.497" N	86° 53' 52.294" E	75.81
7990	JA_Z5_AJ_15	23° 54' 40.171" N	86° 53' 52.294" E	75.67
7991	JA_Z5_AJ_15	23° 54' 39.846" N	86° 53' 52.295" E	74.91
7992	JA_Z5_AJ_15	23° 54' 39.521" N	86° 53' 52.295" E	74.54
7993	JA_Z5_AJ_15	23° 54' 39.196" N	86° 53' 52.295" E	74.35
7994	JA_Z5_AJ_15	23° 54' 40.497" N	86° 53' 52.648" E	76.08
7995	JA_Z5_AJ_15	23° 54' 40.172" N	86° 53' 52.648" E	75.83
7996	JA_Z5_AJ_15	23° 54' 39.847" N	86° 53' 52.648" E	74.94
7997	JA_Z5_AJ_15	23° 54' 40.497" N	86° 53' 53.001" E	76.10
7998	JA_Z5_AJ_15	23° 54' 40.172" N	86° 53' 53.002" E	75.88
7999	JA_Z5_AJ_17	23° 53' 52.387" N	86° 54' 15.674" E	68.21
8000	JA_Z5_AJ_17	23° 53' 52.712" N	86° 54' 16.027" E	67.92
8001	JA_Z5_AJ_17	23° 53' 52.387" N	86° 54' 16.027" E	68.01
8002	JA_Z5_AJ_17	23° 53' 52.062" N	86° 54' 16.028" E	68.21
8003	JA_Z5_AJ_17	23° 53' 51.737" N	86° 54' 16.028" E	68.37
8004	JA_Z5_AJ_17	23° 53' 51.412" N	86° 54' 16.028" E	68.27
8005	JA_Z5_AJ_17	23° 53' 52.713" N	86° 54' 16.381" E	68.42
8006	JA_Z5_AJ_17	23° 53' 52.388" N	86° 54' 16.381" E	68.44
8007	JA_Z5_AJ_17	23° 53' 52.062" N	86° 54' 16.381" E	68.04
8008	JA_Z5_AJ_17	23° 53' 51.737" N	86° 54' 16.382" E	68.11
8009	JA_Z5_AJ_17	23° 53' 51.412" N	86° 54' 16.382" E	68.30
8010	JA_Z5_AJ_17	23° 53' 51.087" N	86° 54' 16.382" E	68.28
8011	JA_Z5_AJ_17	23° 53' 50.762" N	86° 54' 16.382" E	68.01
8012	JA_Z5_AJ_17	23° 53' 53.038" N	86° 54' 16.734" E	68.27
8013	JA_Z5_AJ_17	23° 53' 52.713" N	86° 54' 16.734" E	68.33
8014	JA_Z5_AJ_17	23° 53' 52.388" N	86° 54' 16.735" E	68.44
8015	JA_Z5_AJ_17	23° 53' 52.063" N	86° 54' 16.735" E	68.40
8016	JA_Z5_AJ_17	23° 53' 51.737" N	86° 54' 16.735" E	67.83
8017	JA_Z5_AJ_17	23° 53' 51.412" N	86° 54' 16.735" E	68.10
8018	JA_Z5_AJ_17	23° 53' 51.087" N	86° 54' 16.736" E	68.17
8019	JA_Z5_AJ_17	23° 53' 50.762" N	86° 54' 16.736" E	68.11
8020	JA_Z5_AJ_17	23° 53' 50.437" N	86° 54' 16.736" E	68.12
8021	JA_Z5_AJ_17	23° 53' 50.112" N	86° 54' 16.736" E	68.22
8022	JA_Z5_AJ_17	23° 53' 53.038" N	86° 54' 17.088" E	68.33
8023	JA_Z5_AJ_17	23° 53' 52.713" N	86° 54' 17.088" E	68.24
8024	JA_Z5_AJ_17	23° 53' 52.388" N	86° 54' 17.088" E	68.29
8025	JA_Z5_AJ_17	23° 53' 52.063" N	86° 54' 17.089" E	68.33
8026	JA_Z5_AJ_17	23° 53' 51.738" N	86° 54' 17.089" E	68.35
8027	JA_Z5_AJ_17	23° 53' 51.412" N	86° 54' 17.089" E	67.84
8028	JA_Z5_AJ_17	23° 53' 51.087" N	86° 54' 17.089" E	67.91
8029	JA_Z5_AJ_17	23° 53' 50.762" N	86° 54' 17.090" E	67.83
8030	JA_Z5_AJ_17	23° 53' 50.437" N	86° 54' 17.090" E	68.13
8031	JA_Z5_AJ_17	23° 53' 50.112" N	86° 54' 17.090" E	68.16
8032	JA_Z5_AJ_17	23° 53' 49.787" N	86° 54' 17.090" E	68.36
8033	JA_Z5_AJ_17	23° 53' 49.461" N	86° 54' 17.091" E	68.54
8034	JA_Z5_AJ_17	23° 53' 53.038" N	86° 54' 17.442" E	68.18
8035	JA_Z5_AJ_17	23° 53' 52.713" N	86° 54' 17.442" E	68.23
8036	JA_Z5_AJ_17	23° 53' 52.388" N	86° 54' 17.442" E	68.31
8037	JA_Z5_AJ_17	23° 53' 52.063" N	86° 54' 17.442" E	68.31
8038	JA_Z5_AJ_17	23° 53' 51.738" N	86° 54' 17.443" E	68.38
8039	JA_Z5_AJ_17	23° 53' 51.413" N	86° 54' 17.443" E	68.37
8040	JA_Z5_AJ_17	23° 53' 51.088" N	86° 54' 17.443" E	67.98
8041	JA_Z5_AJ_17	23° 53' 50.762" N	86° 54' 17.443" E	67.99
8042	JA_Z5_AJ_17	23° 53' 50.437" N	86° 54' 17.443" E	67.99
8043	JA_Z5_AJ_17	23° 53' 50.112" N	86° 54' 17.444" E	68.14
8044	JA_Z5_AJ_17	23° 53' 49.787" N	86° 54' 17.444" E	68.13
8045	JA_Z5_AJ_17	23° 53' 49.462" N	86° 54' 17.444" E	68.29
8046	JA_Z5_AJ_17	23° 53' 49.137" N	86° 54' 17.444" E	68.48
8047	JA_Z5_AJ_17	23° 53' 48.811" N	86° 54' 17.445" E	68.56
8048	JA_Z5_AJ_17	23° 53' 48.486" N	86° 54' 17.445" E	68.79
8049	JA_Z5_AJ_17	23° 53' 52.388" N	86° 54' 17.796" E	68.22
8050	JA_Z5_AJ_17	23° 53' 52.063" N	86° 54' 17.796" E	68.27
8051	JA_Z5_AJ_17	23° 53' 51.738" N	86° 54' 17.796" E	68.28
8052	JA_Z5_AJ_17	23° 53' 51.413" N	86° 54' 17.796" E	68.35
8053	JA_Z5_AJ_17	23° 53' 51.088" N	86° 54' 17.797" E	68.40
8054	JA_Z5_AJ_17	23° 53' 50.763" N	86° 54' 17.797" E	67.88
8055	JA_Z5_AJ_17	23° 53' 50.437" N	86° 54' 17.797" E	68.01
8056	JA_Z5_AJ_17	23° 53' 50.112" N	86° 54' 17.797" E	67.98
8057	JA_Z5_AJ_17	23° 53' 49.787" N	86° 54' 17.798" E	68.08
8058	JA_Z5_AJ_17	23° 53' 49.462" N	86° 54' 17.798" E	68.03
8059	JA_Z5_AJ_17	23° 53' 49.137" N	86° 54' 17.798" E	68.08
8060	JA_Z5_AJ_17	23° 53' 48.812" N	86° 54' 17.798" E	68.47
8061	JA_Z5_AJ_17	23° 53' 48.486" N	86° 54' 17.799" E	68.40
8062	JA_Z5_AJ_17	23° 53' 48.161" N	86° 54' 17.799" E	68.63
8063	JA_Z5_AJ_17	23° 53' 47.836" N	86° 54' 17.799" E	68.66
8064	JA_Z5_AJ_17	23° 53' 51.738" N	86° 54' 18.150" E	68.30
8065	JA_Z5_AJ_17	23° 53' 51.413" N	86° 54' 18.150" E	68.28
8066	JA_Z5_AJ_17	23° 53' 51.088" N	86° 54' 18.150" E	68.35
8067	JA_Z5_AJ_17	23° 53' 50.763" N	86° 54' 18.151" E	68.43
8068	JA_Z5_AJ_17	23° 53' 50.438" N	86° 54' 18.151" E	68.45
8069	JA_Z5_AJ_17	23° 53' 50.112" N	86° 54' 18.151" E	67.96
8070	JA_Z5_AJ_17	23° 53' 49.787" N	86° 54' 18.151" E	67.98
8071	JA_Z5_AJ_17	23° 53' 49.462" N	86° 54' 18.152" E	68.05
8072	JA_Z5_AJ_17	23° 53' 49.137" N	86° 54' 18.152" E	67.98
8073	JA_Z5_AJ_17	23° 53' 48.812" N	86° 54' 18.152" E	68.25
8074	JA_Z5_AJ_17	23° 53' 48.487" N	86° 54' 18.152" E	68.16
8075	JA_Z5_AJ_17	23° 53' 48.161" N	86° 54' 18.152" E	68.26
8076	JA_Z5_AJ_17	23° 53' 47.836" N	86° 54' 18.153" E	68.44
8077	JA_Z5_AJ_17	23° 53' 47.511" N	86° 54' 18.153" E	68.42
8078	JA_Z5_AJ_17	23° 53' 47.186" N	86° 54' 18.153" E	68.51
8079	JA_Z5_AJ_17	23° 53' 50.763" N	86° 54' 18.504" E	68.13
8080	JA_Z5_AJ_17	23° 53' 50.438" N	86° 54' 18.504" E	68.24
8081	JA_Z5_AJ_17	23° 53' 50.113" N	86° 54' 18.505" E	68.35
8082	JA_Z5_AJ_17	23° 53' 49.787" N	86° 54' 18.505" E	68.30
8083	JA_Z5_AJ_17	23° 53' 49.462" N	86° 54' 18.505" E	67.99
8084	JA_Z5_AJ_17	23° 53' 49.137" N	86° 54' 18.505" E	67.84
8085	JA_Z5_AJ_17	23° 53' 48.812" N	86° 54' 18.506" E	67.91
8086	JA_Z5_AJ_17	23° 53' 48.487" N	86° 54' 18.506" E	67.95
8087	JA_Z5_AJ_17	23° 53' 48.162" N	86° 54' 18.506" E	68.30
8088	JA_Z5_AJ_17	23° 53' 47.836" N	86° 54' 18.506" E	68.18
8089	JA_Z5_AJ_17	23° 53' 47.511" N	86° 54' 18.507" E	68.04
8090	JA_Z5_AJ_17	23° 53' 47.186" N	86° 54' 18.507" E	68.23
8091	JA_Z5_AJ_17	23° 53' 46.861" N	86° 54' 18.507" E	68.20
8092	JA_Z5_AJ_17	23° 53' 46.536" N	86° 54' 18.507" E	68.49
8093	JA_Z5_AJ_17	23° 53' 50.113" N	86° 54' 18.858" E	68.36
8094	JA_Z5_AJ_17	23° 53' 49.788" N	86° 54' 18.859" E	68.41
8095	JA_Z5_AJ_17	23° 53' 49.463" N	86° 54' 18.859" E	68.43
8096	JA_Z5_AJ_17	23° 53' 49.137" N	86° 54' 18.859" E	68.46
8097	JA_Z5_AJ_17	23° 53' 48.812" N	86° 54' 18.859" E	67.92
8098	JA_Z5_AJ_17	23° 53' 48.487" N	86° 54' 18.860" E	67.84
8099	JA_Z5_AJ_17	23° 53' 48.162" N	86° 54' 18.860" E	67.90
8100	JA_Z5_AJ_17	23° 53' 47.837" N	86° 54' 18.860" E	67.92
8101	JA_Z5_AJ_17	23° 53' 47.512" N	86° 54' 18.860" E	68.25
8102	JA_Z5_AJ_17	23° 53' 47.186" N	86° 54' 18.860" E	68.23
8103	JA_Z5_AJ_17	23° 53' 46.861" N	86° 54' 18.861" E	68.28
8104	JA_Z5_AJ_17	23° 53' 46.536" N	86° 54' 18.861" E	68.29
8105	JA_Z5_AJ_17	23° 53' 46.211" N	86° 54' 18.861" E	68.22
8106	JA_Z5_AJ_17	23° 53' 45.886" N	86° 54' 18.861" E	68.41
8107	JA_Z5_AJ_17	23° 53' 45.561" N	86° 54' 18.862" E	68.47
8108	JA_Z5_AJ_17	23° 53' 49.463" N	86° 54' 19.213" E	68.51
8109	JA_Z5_AJ_17	23° 53' 49.138" N	86° 54' 19.213" E	68.53
8110	JA_Z5_AJ_17	23° 53' 48.812" N	86° 54' 19.213" E	68.58
8111	JA_Z5_AJ_17	23° 53' 48.487" N	86° 54' 19.213" E	68.49
8112	JA_Z5_AJ_17	23° 53' 48.162" N	86° 54' 19.213" E	67.99
8113	JA_Z5_AJ_17	23° 53' 47.837" N	86° 54' 19.214" E	68.05
8114	JA_Z5_AJ_17	23° 53' 47.512" N	86° 54' 19.214" E	68.13
8115	JA_Z5_AJ_17	23° 53' 47.187" N	86° 54' 19.214" E	68.21
8116	JA_Z5_AJ_17	23° 53' 46.861" N	86° 54' 19.214" E	68.23
8117	JA_Z5_AJ_17	23° 53' 46.536" N	86° 54' 19.215" E	68.22
8118	JA_Z5_AJ_17	23° 53' 46.211" N	86° 54' 19.215" E	68.25
8119	JA_Z5_AJ_17	23° 53' 45.886" N	86° 54' 19.215" E	68.32
8120	JA_Z5_AJ_17	23° 53' 45.561" N	86° 54' 19.215" E	68.43
8121	JA_Z5_AJ_17	23° 53' 45.236" N	86° 54' 19.216" E	68.56
8122	JA_Z5_AJ_17	23° 53' 44.910" N	86° 54' 19.216" E	68.68
8123	JA_Z5_AJ_17	23° 53' 48.487" N	86° 54' 19.567" E	68.62
8124	JA_Z5_AJ_17	23° 53' 48.162" N	86° 54' 19.567" E	68.67
8125	JA_Z5_AJ_17	23° 53' 47.837" N	86° 54' 19.567" E	[illegible]
8126	JA_Z5_AJ_17	23° 53' 47.512" N	86° 54' 19.568" E	68.09
8127	JA_Z5_AJ_17	23° 53' 47.187" N	86° 54' 19.568" E	68.15
8128	JA_Z5_AJ_17	23° 53' 46.862" N	86° 54' 19.568" E	68.22
8129	JA_Z5_AJ_17	23° 53' 46.536" N	86° 54' 19.568" E	68.24
8130	JA_Z5_AJ_17	23° 53' 46.211" N	86° 54' 19.569" E	68.30
8131	JA_Z5_AJ_17	23° 53' 45.886" N	86° 54' 19.569" E	68.42
8132	JA_Z5_AJ_17	23° 53' 45.561" N	86° 54' 19.569" E	68.55
8133	JA_Z5_AJ_17	23° 53' 45.236" N	86° 54' 19.569" E	68.63
8134	JA_Z5_AJ_17	23° 53' 44.911" N	86° 54' 19.569" E	68.58
8135	JA_Z5_AJ_17	23° 53' 44.585" N	86° 54' 19.570" E	68.53
8136	JA_Z5_AJ_17	23° 53' 44.260" N	86° 54' 19.570" E	68.64
8137	JA_Z5_AJ_17	23° 53' 47.837" N	86° 54' 19.921" E	68.60
8138	JA_Z5_AJ_17	23° 53' 47.512" N	86° 54' 19.921" E	68.38
8139	JA_Z5_AJ_17	23° 53' 47.187" N	86° 54' 19.921" E	68.08
8140	JA_Z5_AJ_17	23° 53' 46.862" N	86° 54' 19.922" E	68.21
8141	JA_Z5_AJ_17	23° 53' 46.537" N	86° 54' 19.922" E	68.21
8142	JA_Z5_AJ_17	23° 53' 46.212" N	86° 54' 19.922" E	68.20
8143	JA_Z5_AJ_17	23° 53' 45.886" N	86° 54' 19.922" E	68.28
8144	JA_Z5_AJ_17	23° 53' 45.561" N	86° 54' 19.923" E	68.51
8145	JA_Z5_AJ_17	23° 53' 45.236" N	86° 54' 19.923" E	68.52
8146	JA_Z5_AJ_17	23° 53' 44.911" N	86° 54' 19.923" E	68.58
8147	JA_Z5_AJ_17	23° 53' 44.586" N	86° 54' 19.923" E	68.63
8148	JA_Z5_AJ_17	23° 53' 44.261" N	86° 54' 19.924" E	68.61
8149	JA_Z5_AJ_17	23° 53' 43.935" N	86° 54' 19.924" E	68.69
8150	JA_Z5_AJ_17	23° 53' 43.610" N	86° 54' 19.924" E	68.75
8151	JA_Z5_AJ_17	23° 53' 47.187" N	86° 54' 20.275" E	68.62
8152	JA_Z5_AJ_17	23° 53' 46.862" N	86° 54' 20.275" E	68.20
8153	JA_Z5_AJ_17	23° 53' 46.537" N	86° 54' 20.276" E	68.04
8154	JA_Z5_AJ_17	23° 53' 46.212" N	86° 54' 20.276" E	68.19
8155	JA_Z5_AJ_17	23° 53' 45.887" N	86° 54' 20.276" E	68.29
8156	JA_Z5_AJ_17	23° 53' 45.561" N	86° 54' 20.276" E	68.39
8157	JA_Z5_AJ_17	23° 53' 45.236" N	86° 54' 20.277" E	68.42
8158	JA_Z5_AJ_17	23° 53' 44.911" N	86° 54' 20.277" E	68.51
8159	JA_Z5_AJ_17	23° 53' 44.586" N	86° 54' 20.277" E	68.61
8160	JA_Z5_AJ_17	23° 53' 44.261" N	86° 54' 20.277" E	68.70
8161	JA_Z5_AJ_17	23° 53' 43.936" N	86° 54' 20.278" E	68.70
8162	JA_Z5_AJ_17	23° 53' 43.610" N	86° 54' 20.278" E	68.77
8163	JA_Z5_AJ_17	23° 53' 43.285" N	86° 54' 20.278" E	68.76
8164	JA_Z5_AJ_17	23° 53' 42.960" N	86° 54' 20.278" E	68.87
8165	JA_Z5_AJ_17	23° 53' 42.635" N	86° 54' 20.278" E	68.99
8166	JA_Z5_AJ_17	23° 53' 46.212" N	86° 54' 20.630" E	68.12
8167	JA_Z5_AJ_17	23° 53' 45.887" N	86° 54' 20.630" E	68.18
8168	JA_Z5_AJ_17	23° 53' 45.562" N	86° 54' 20.630" E	68.29
8169	JA_Z5_AJ_17	23° 53' 45.236" N	86° 54' 20.630" E	68.46
8170	JA_Z5_AJ_17	23° 53' 44.911" N	86° 54' 20.630" E	68.44
8171	JA_Z5_AJ_17	23° 53' 44.586" N	86° 54' 20.631" E	68.47
8172	JA_Z5_AJ_17	23° 53' 44.261" N	86° 54' 20.631" E	68.51
8173	JA_Z5_AJ_17	23° 53' 43.936" N	86° 54' 20.631" E	68.52
8174	JA_Z5_AJ_17	23° 53' 43.611" N	86° 54' 20.631" E	68.64
8175	JA_Z5_AJ_17	23° 53' 43.285" N	86° 54' 20.632" E	68.64
8176	JA_Z5_AJ_17	23° 53' 42.960" N	86° 54' 20.632" E	68.81
8177	JA_Z5_AJ_17	23° 53' 42.635" N	86° 54' 20.632" E	68.84
8178	JA_Z5_AJ_17	23° 53' 42.310" N	86° 54' 20.632" E	68.63
8179	JA_Z5_AJ_17	23° 53' 41.985" N	86° 54' 20.633" E	68.28
8180	JA_Z5_AJ_17	23° 53' 45.562" N	86° 54' 20.984" E	68.22
8181	JA_Z5_AJ_17	23° 53' 45.237" N	86° 54' 20.984" E	68.29
8182	JA_Z5_AJ_17	23° 53' 44.912" N	86° 54' 20.984" E	68.27
8183	JA_Z5_AJ_17	23° 53' 44.586" N	86° 54' 20.984" E	68.27
8184	JA_Z5_AJ_17	23° 53' 44.261" N	86° 54' 20.985" E	68.35
8185	JA_Z5_AJ_17	23° 53' 43.936" N	86° 54' 20.985" E	68.46
8186	JA_Z5_AJ_17	23° 53' 43.611" N	86° 54' 20.985" E	68.51
8187	JA_Z5_AJ_17	23° 53' 43.286" N	86° 54' 20.985" E	68.63
8188	JA_Z5_AJ_17	23° 53' 42.961" N	86° 54' 20.986" E	68.69
8189	JA_Z5_AJ_17	23° 53' 42.635" N	86° 54' 20.986" E	68.73
8190	JA_Z5_AJ_17	23° 53' 42.310" N	86° 54' 20.986" E	68.71
8191	JA_Z5_AJ_17	23° 53' 41.985" N	86° 54' 20.986" E	68.32
8192	JA_Z5_AJ_17	23° 53' 41.660" N	86° 54' 20.986" E	68.33
8193	JA_Z5_AJ_17	23° 53' 41.335" N	86° 54' 20.987" E	68.32
8194	JA_Z5_AJ_17	23° 53' 44.912" N	86° 54' 21.338" E	68.33
8195	JA_Z5_AJ_17	23° 53' 44.587" N	86° 54' 21.338" E	68.43
8196	JA_Z5_AJ_17	23° 53' 44.261" N	86° 54' 21.338" E	68.44
8197	JA_Z5_AJ_17	23° 53' 43.936" N	86° 54' 21.338" E	68.49
8198	JA_Z5_AJ_17	23° 53' 43.611" N	86° 54' 21.339" E	68.52
8199	JA_Z5_AJ_17	23° 53' 43.286" N	86° 54' 21.339" E	68.52
8200	JA_Z5_AJ_17	23° 53' 42.961" N	86° 54' 21.339" E	68.50
8201	JA_Z5_AJ_17	23° 53' 42.636" N	86° 54' 21.339" E	68.51
8202	JA_Z5_AJ_17	23° 53' 42.310" N	86° 54' 21.340" E	68.44
8203	JA_Z5_AJ_17	23° 53' 41.985" N	86° 54' 21.340" E	68.54
8204	JA_Z5_AJ_17	23° 53' 41.660" N	86° 54' 21.340" E	68.38
8205	JA_Z5_AJ_17	23° 53' 41.335" N	86° 54' 21.340" E	68.41
8206	JA_Z5_AJ_17	23° 53' 41.010" N	86° 54' 21.341" E	68.22
8207	JA_Z5_AJ_17	23° 53' 40.685" N	86° 54' 21.341" E	68.18
8208	JA_Z5_AJ_17	23° 53' 43.936" N	86° 54' 21.692" E	68.44
8209	JA_Z5_AJ_17	23° 53' 43.611" N	86° 54' 21.692" E	68.58
8210	JA_Z5_AJ_17	23° 53' 43.286" N	86° 54' 21.693" E	68.54
8211	JA_Z5_AJ_17	23° 53' 42.961" N	86° 54' 21.693" E	68.57
8212	JA_Z5_AJ_17	23° 53' 42.636" N	86° 54' 21.693" E	68.56
8213	JA_Z5_AJ_17	23° 53' 42.311" N	86° 54' 21.693" E	68.61
8214	JA_Z5_AJ_17	23° 53' 41.985" N	86° 54' 21.694" E	68.55
8215	JA_Z5_AJ_17	23° 53' 41.660" N	86° 54' 21.694" E	68.50
8216	JA_Z5_AJ_17	23° 53' 41.335" N	86° 54' 21.694" E	68.41
8217	JA_Z5_AJ_17	23° 53' 41.010" N	86° 54' 21.694" E	68.32
8218	JA_Z5_AJ_17	23° 53' 40.685" N	86° 54' 21.694" E	68.19
8219	JA_Z5_AJ_17	23° 53' 40.360" N	86° 54' 21.695" E	68.15
8220	JA_Z5_AJ_17	23° 53' 42.961" N	86° 54' 22.046" E	68.51
8221	JA_Z5_AJ_17	23° 53' 42.636" N	86° 54' 22.047" E	68.49
8222	JA_Z5_AJ_17	23° 53' 42.311" N	86° 54' 22.047" E	68.53
8223	JA_Z5_AJ_17	23° 53' 41.986" N	86° 54' 22.047" E	68.61
8224	JA_Z5_AJ_17	23° 53' 41.661" N	86° 54' 22.047" E	68.48
8225	JA_Z5_AJ_17	23° 53' 41.335" N	86° 54' 22.048" E	68.45
8226	JA_Z5_AJ_17	23° 53' 41.010" N	86° 54' 22.048" E	68.40
8227	JA_Z5_AJ_17	23° 53' 40.685" N	86° 54' 22.048" E	68.36
8228	JA_Z5_AJ_17	23° 53' 40.360" N	86° 54' 22.048" E	68.35
8229	JA_Z5_AJ_17	23° 53' 40.035" N	86° 54' 22.049" E	68.42
8230	JA_Z5_AJ_17	23° 53' 39.710" N	86° 54' 22.049" E	68.48
8231	JA_Z5_AJ_17	23° 53' 42.311" N	86° 54' 22.401" E	68.38
8232	JA_Z5_AJ_17	23° 53' 41.986" N	86° 54' 22.401" E	68.51
8233	JA_Z5_AJ_17	23° 53' 41.661" N	86° 54' 22.401" E	68.48
8234	JA_Z5_AJ_17	23° 53' 41.336" N	86° 54' 22.401" E	68.40
8235	JA_Z5_AJ_17	23° 53' 41.010" N	86° 54' 22.402" E	68.39
8236	JA_Z5_AJ_17	23° 53' 40.685" N	86° 54' 22.402" E	68.38
8237	JA_Z5_AJ_17	23° 53' 40.360" N	86° 54' 22.402" E	68.38
8238	JA_Z5_AJ_17	23° 53' 40.035" N	86° 54' 22.402" E	68.32
8239	JA_Z5_AJ_17	23° 53' 39.710" N	86° 54' 22.402" E	68.27
8240	JA_Z5_AJ_17	23° 53' 39.385" N	86° 54' 22.403" E	68.30
8241	JA_Z5_AJ_17	23° 53' 39.059" N	86° 54' 22.403" E	68.35
8242	JA_Z5_AJ_17	23° 53' 41.336" N	86° 54' 22.755" E	68.39
8243	JA_Z5_AJ_17	23° 53' 41.011" N	86° 54' 22.755" E	68.34
8244	JA_Z5_AJ_17	23° 53' 40.685" N	86° 54' 22.755" E	68.34
8245	JA_Z5_AJ_17	23° 53' 40.360" N	86° 54' 22.756" E	68.20
8246	JA_Z5_AJ_17	23° 53' 40.035" N	86° 54' 22.756" E	68.28
8247	JA_Z5_AJ_17	23° 53' 39.710" N	86° 54' 22.756" E	68.24
8248	JA_Z5_AJ_17	23° 53' 39.385" N	86° 54' 22.756" E	68.29
8249	JA_Z5_AJ_17	23° 53' 39.060" N	86° 54' 22.757" E	68.30
[illegible]	JA_Z5_AJ_17	23° 53' 38.734" N	86° 54' 22.757" E	68.43

जिला खनन पदाधिकारी
जामताड़ा

TABLE REPRESENTING ELEVATION (in m) WITH RESPECT TO 10m X 10m GRID WITHIN POTENTIAL SAND GHATS IN JAMTARA DISTRICT OF JHARKHAND STATE

8251	JA_Z5_AJ_17	23° 53' 38.409" N	86° 54' 22.757" E	68.32
8252	JA_Z5_AJ_17	23° 53' 41.011" N	86° 54' 23.109" E	68.31
8253	JA_Z5_AJ_17	23° 53' 40.686" N	86° 54' 23.109" E	68.22
8254	JA_Z5_AJ_17	23° 53' 40.360" N	86° 54' 23.109" E	68.26
8255	JA_Z5_AJ_17	23° 53' 40.035" N	86° 54' 23.110" E	68.22
8256	JA_Z5_AJ_17	23° 53' 39.710" N	86° 54' 23.110" E	68.22
8257	JA_Z5_AJ_17	23° 53' 39.385" N	86° 54' 23.110" E	68.22
8258	JA_Z5_AJ_17	23° 53' 39.060" N	86° 54' 23.110" E	68.26
8259	JA_Z5_AJ_17	23° 53' 38.735" N	86° 54' 23.111" E	68.33
8260	JA_Z5_AJ_17	23° 53' 38.409" N	86° 54' 23.111" E	68.37
8261	JA_Z5_AJ_17	23° 53' 38.084" N	86° 54' 23.111" E	68.35
8262	JA_Z5_AJ_17	23° 53' 40.361" N	86° 54' 23.463" E	68.19
8263	JA_Z5_AJ_17	23° 53' 40.036" N	86° 54' 23.463" E	68.12
8264	JA_Z5_AJ_17	23° 53' 39.710" N	86° 54' 23.463" E	68.14
8265	JA_Z5_AJ_17	23° 53' 39.385" N	86° 54' 23.464" E	68.12
8266	JA_Z5_AJ_17	23° 53' 39.060" N	86° 54' 23.464" E	68.19
8267	JA_Z5_AJ_17	23° 53' 38.735" N	86° 54' 23.464" E	68.06
8268	JA_Z5_AJ_17	23° 53' 38.410" N	86° 54' 23.464" E	68.23
8269	JA_Z5_AJ_17	23° 53' 38.085" N	86° 54' 23.465" E	68.23
8270	JA_Z5_AJ_17	23° 53' 37.759" N	86° 54' 23.465" E	68.36
8271	JA_Z5_AJ_17	23° 53' 37.434" N	86° 54' 23.465" E	68.39
8272	JA_Z5_AJ_17	23° 53' 39.711" N	86° 54' 23.817" E	67.94
8273	JA_Z5_AJ_17	23° 53' 39.385" N	86° 54' 23.817" E	68.01
8274	JA_Z5_AJ_17	23° 53' 39.060" N	86° 54' 23.818" E	67.99
8275	JA_Z5_AJ_17	23° 53' 38.735" N	86° 54' 23.818" E	68.04
8276	JA_Z5_AJ_17	23° 53' 38.410" N	86° 54' 23.818" E	68.03
8277	JA_Z5_AJ_17	23° 53' 38.085" N	86° 54' 23.818" E	68.06
8278	JA_Z5_AJ_17	23° 53' 37.760" N	86° 54' 23.819" E	68.19
8279	JA_Z5_AJ_17	23° 53' 37.434" N	86° 54' 23.819" E	68.09
8280	JA_Z5_AJ_17	23° 53' 37.109" N	86° 54' 23.819" E	68.14
8281	JA_Z5_AJ_17	23° 53' 36.784" N	86° 54' 23.819" E	68.43
8282	JA_Z5_AJ_17	23° 53' 39.060" N	86° 54' 24.171" E	67.93
8283	JA_Z5_AJ_17	23° 53' 38.735" N	86° 54' 24.171" E	67.88
8284	JA_Z5_AJ_17	23° 53' 38.410" N	86° 54' 24.172" E	67.91
8285	JA_Z5_AJ_17	23° 53' 38.085" N	86° 54' 24.172" E	67.88
8286	JA_Z5_AJ_17	23° 53' 37.760" N	86° 54' 24.172" E	67.95
8287	JA_Z5_AJ_17	23° 53' 37.435" N	86° 54' 24.172" E	68.00
8288	JA_Z5_AJ_17	23° 53' 37.109" N	86° 54' 24.173" E	68.22
8289	JA_Z5_AJ_17	23° 53' 36.784" N	86° 54' 24.173" E	68.02
8290	JA_Z5_AJ_17	23° 53' 36.459" N	86° 54' 24.173" E	68.17
8291	JA_Z5_AJ_17	23° 53' 38.410" N	86° 54' 24.525" E	67.98
8292	JA_Z5_AJ_17	23° 53' 38.085" N	86° 54' 24.526" E	67.62
8293	JA_Z5_AJ_17	23° 53' 37.760" N	86° 54' 24.526" E	67.57
8294	JA_Z5_AJ_17	23° 53' 37.435" N	86° 54' 24.526" E	67.65
8295	JA_Z5_AJ_17	23° 53' 37.110" N	86° 54' 24.526" E	67.79
8296	JA_Z5_AJ_17	23° 53' 36.785" N	86° 54' 24.527" E	67.85
8297	JA_Z5_AJ_17	23° 53' 36.459" N	86° 54' 24.527" E	67.94
8298	JA_Z5_AJ_17	23° 53' 36.134" N	86° 54' 24.527" E	68.21
8299	JA_Z5_AJ_17	23° 53' 35.809" N	86° 54' 24.527" E	68.28
8300	JA_Z5_AJ_17	23° 53' 37.760" N	86° 54' 24.879" E	68.52
8301	JA_Z5_AJ_17	23° 53' 37.435" N	86° 54' 24.880" E	67.83
8302	JA_Z5_AJ_17	23° 53' 37.110" N	86° 54' 24.880" E	67.95
8303	JA_Z5_AJ_17	23° 53' 36.785" N	86° 54' 24.880" E	68.00
8304	JA_Z5_AJ_17	23° 53' 36.460" N	86° 54' 24.880" E	68.10
8305	JA_Z5_AJ_17	23° 53' 36.134" N	86° 54' 24.881" E	68.12
8306	JA_Z5_AJ_17	23° 53' 35.809" N	86° 54' 24.881" E	68.29
8307	JA_Z5_AJ_17	23° 53' 35.484" N	86° 54' 24.881" E	68.34
8308	JA_Z5_AJ_17	23° 53' 35.159" N	86° 54' 24.881" E	68.35
8309	JA_Z5_AJ_17	23° 53' 37.110" N	86° 54' 25.234" E	68.38
8310	JA_Z5_AJ_17	23° 53' 36.785" N	86° 54' 25.234" E	68.23
8311	JA_Z5_AJ_17	23° 53' 36.460" N	86° 54' 25.234" E	68.30
8312	JA_Z5_AJ_17	23° 53' 36.135" N	86° 54' 25.234" E	68.43
8313	JA_Z5_AJ_17	23° 53' 35.809" N	86° 54' 25.235" E	68.31
8314	JA_Z5_AJ_17	23° 53' 35.484" N	86° 54' 25.235" E	68.43
8315	JA_Z5_AJ_17	23° 53' 35.159" N	86° 54' 25.235" E	68.46
8316	JA_Z5_AJ_17	23° 53' 34.834" N	86° 54' 25.235" E	68.39
8317	JA_Z5_AJ_17	23° 53' 36.785" N	86° 54' 25.587" E	68.19
8318	JA_Z5_AJ_17	23° 53' 36.460" N	86° 54' 25.588" E	68.34
8319	JA_Z5_AJ_17	23° 53' 36.135" N	86° 54' 25.588" E	68.26
8320	JA_Z5_AJ_17	23° 53' 35.810" N	86° 54' 25.588" E	68.39
8321	JA_Z5_AJ_17	23° 53' 35.484" N	86° 54' 25.588" E	68.29
8322	JA_Z5_AJ_17	23° 53' 35.159" N	86° 54' 25.589" E	68.30
8323	JA_Z5_AJ_17	23° 53' 34.834" N	86° 54' 25.589" E	68.33
8324	JA_Z5_AJ_17	23° 53' 34.509" N	86° 54' 25.589" E	68.27
8325	JA_Z5_AJ_17	23° 53' 34.184" N	86° 54' 25.589" E	68.08
8326	JA_Z5_AJ_17	23° 53' 36.135" N	86° 54' 25.942" E	68.34
8327	JA_Z5_AJ_17	23° 53' 35.810" N	86° 54' 25.942" E	68.30
8328	JA_Z5_AJ_17	23° 53' 35.485" N	86° 54' 25.942" E	68.38
8329	JA_Z5_AJ_17	23° 53' 35.160" N	86° 54' 25.942" E	68.35
8330	JA_Z5_AJ_17	23° 53' 34.834" N	86° 54' 25.943" E	68.34
8331	JA_Z5_AJ_17	23° 53' 34.509" N	86° 54' 25.943" E	68.23
8332	JA_Z5_AJ_17	23° 53' 34.184" N	86° 54' 25.943" E	67.73
8333	JA_Z5_AJ_17	23° 53' 33.859" N	86° 54' 25.943" E	67.99
8334	JA_Z5_AJ_17	23° 53' 33.534" N	86° 54' 25.943" E	68.08
8335	JA_Z5_AJ_17	23° 53' 35.810" N	86° 54' 26.295" E	68.22
8336	JA_Z5_AJ_17	23° 53' 35.485" N	86° 54' 26.296" E	68.22
8337	JA_Z5_AJ_17	23° 53' 35.160" N	86° 54' 26.296" E	68.25
8338	JA_Z5_AJ_17	23° 53' 34.835" N	86° 54' 26.296" E	68.28
8339	JA_Z5_AJ_17	23° 53' 34.509" N	86° 54' 26.296" E	67.91
8340	JA_Z5_AJ_17	23° 53' 34.184" N	86° 54' 26.297" E	67.85
8341	JA_Z5_AJ_17	23° 53' 33.859" N	86° 54' 26.297" E	67.85
8342	JA_Z5_AJ_17	23° 53' 33.534" N	86° 54' 26.297" E	68.17
8343	JA_Z5_AJ_17	23° 53' 33.209" N	86° 54' 26.297" E	67.87
8344	JA_Z5_AJ_17	23° 53' 32.884" N	86° 54' 26.298" E	68.21
8345	JA_Z5_AJ_17	23° 53' 35.160" N	86° 54' 26.650" E	68.26
8346	JA_Z5_AJ_17	23° 53' 34.835" N	86° 54' 26.650" E	68.28
8347	JA_Z5_AJ_17	23° 53' 34.510" N	86° 54' 26.650" E	67.80
8348	JA_Z5_AJ_17	23° 53' 34.184" N	86° 54' 26.650" E	67.69
8349	JA_Z5_AJ_17	23° 53' 33.859" N	86° 54' 26.651" E	67.81
8350	JA_Z5_AJ_17	23° 53' 33.534" N	86° 54' 26.651" E	68.02
8351	JA_Z5_AJ_17	23° 53' 33.209" N	86° 54' 26.651" E	68.11
8352	JA_Z5_AJ_17	23° 53' 32.884" N	86° 54' 26.651" E	68.30
8353	JA_Z5_AJ_17	23° 53' 32.559" N	86° 54' 26.651" E	68.38
8354	JA_Z5_AJ_17	23° 53' 34.835" N	86° 54' 27.003" E	68.30
8355	JA_Z5_AJ_17	23° 53' 34.510" N	86° 54' 27.004" E	67.64
8356	JA_Z5_AJ_17	23° 53' 34.185" N	86° 54' 27.004" E	67.81
8357	JA_Z5_AJ_17	23° 53' 33.860" N	86° 54' 27.004" E	67.77
8358	JA_Z5_AJ_17	23° 53' 33.534" N	86° 54' 27.004" E	67.84
8359	JA_Z5_AJ_17	23° 53' 33.209" N	86° 54' 27.005" E	68.21
8360	JA_Z5_AJ_17	23° 53' 32.884" N	86° 54' 27.005" E	68.18
8361	JA_Z5_AJ_17	23° 53' 32.559" N	86° 54' 27.005" E	68.18
8362	JA_Z5_AJ_17	23° 53' 32.234" N	86° 54' 27.005" E	68.25
8363	JA_Z5_AJ_17	23° 53' 34.185" N	86° 54' 27.358" E	67.78
8364	JA_Z5_AJ_17	23° 53' 33.860" N	86° 54' 27.358" E	68.02
8365	JA_Z5_AJ_17	23° 53' 33.535" N	86° 54' 27.358" E	67.97
8366	JA_Z5_AJ_17	23° 53' 33.209" N	86° 54' 27.358" E	67.71
8367	JA_Z5_AJ_17	23° 53' 32.884" N	86° 54' 27.359" E	68.24
8368	JA_Z5_AJ_17	23° 53' 32.559" N	86° 54' 27.359" E	68.22
8369	JA_Z5_AJ_17	23° 53' 32.234" N	86° 54' 27.359" E	68.22
8370	JA_Z5_AJ_17	23° 53' 31.909" N	86° 54' 27.359" E	68.47
8371	JA_Z5_AJ_17	23° 53' 33.860" N	86° 54' 27.711" E	67.64
8372	JA_Z5_AJ_17	23° 53' 33.535" N	86° 54' 27.712" E	67.86
8373	JA_Z5_AJ_17	23° 53' 33.210" N	86° 54' 27.712" E	67.74
8374	JA_Z5_AJ_17	23° 53' 32.884" N	86° 54' 27.712" E	68.02
8375	JA_Z5_AJ_17	23° 53' 32.559" N	86° 54' 27.712" E	68.20
8376	JA_Z5_AJ_17	23° 53' 32.234" N	86° 54' 27.713" E	68.15
8377	JA_Z5_AJ_17	23° 53' 31.909" N	86° 54' 27.713" E	68.23
8378	JA_Z5_AJ_17	23° 53' 31.584" N	86° 54' 27.713" E	68.54
8379	JA_Z5_AJ_17	23° 53' 31.259" N	86° 54' 27.713" E	68.48
8380	JA_Z5_AJ_17	23° 53' 33.210" N	86° 54' 28.066" E	67.71
8381	JA_Z5_AJ_17	23° 53' 32.885" N	86° 54' 28.066" E	67.84
8382	JA_Z5_AJ_17	23° 53' 32.559" N	86° 54' 28.066" E	68.00
8383	JA_Z5_AJ_17	23° 53' 32.234" N	86° 54' 28.066" E	68.06
8384	JA_Z5_AJ_17	23° 53' 31.909" N	86° 54' 28.067" E	68.09
8385	JA_Z5_AJ_17	23° 53' 31.584" N	86° 54' 28.067" E	68.32
8386	JA_Z5_AJ_17	23° 53' 31.259" N	86° 54' 28.067" E	68.50
8387	JA_Z5_AJ_17	23° 53' 30.934" N	86° 54' 28.067" E	68.56
8388	JA_Z5_AJ_17	23° 53' 32.885" N	86° 54' 28.419" E	67.86
8389	JA_Z5_AJ_17	23° 53' 32.560" N	86° 54' 28.420" E	67.87
8390	JA_Z5_AJ_17	23° 53' 32.235" N	86° 54' 28.420" E	68.08
8391	JA_Z5_AJ_17	23° 53' 31.909" N	86° 54' 28.420" E	68.15
8392	JA_Z5_AJ_17	23° 53' 31.584" N	86° 54' 28.420" E	68.31
8393	JA_Z5_AJ_17	23° 53' 31.259" N	86° 54' 28.421" E	68.36
8394	JA_Z5_AJ_17	23° 53' 30.934" N	86° 54' 28.421" E	68.46
8395	JA_Z5_AJ_17	23° 53' 30.609" N	86° 54' 28.421" E	68.47
8396	JA_Z5_AJ_17	23° 53' 32.235" N	86° 54' 28.774" E	67.99
8397	JA_Z5_AJ_17	23° 53' 31.910" N	86° 54' 28.774" E	68.12
8398	JA_Z5_AJ_17	23° 53' 31.584" N	86° 54' 28.774" E	68.13
8399	JA_Z5_AJ_17	23° 53' 31.259" N	86° 54' 28.774" E	68.36
8400	JA_Z5_AJ_17	23° 53' 30.934" N	86° 54' 28.775" E	68.46
8401	JA_Z5_AJ_17	23° 53' 30.609" N	86° 54' 28.775" E	68.48
8402	JA_Z5_AJ_17	23° 53' 30.284" N	86° 54' 28.775" E	68.60
8403	JA_Z5_AJ_17	23° 53' 31.910" N	86° 54' 29.127" E	68.08
8404	JA_Z5_AJ_17	23° 53' 31.585" N	86° 54' 29.128" E	68.19
8405	JA_Z5_AJ_17	23° 53' 31.259" N	86° 54' 29.128" E	68.21
8406	JA_Z5_AJ_17	23° 53' 30.934" N	86° 54' 29.128" E	68.32
8407	JA_Z5_AJ_17	23° 53' 30.609" N	86° 54' 29.128" E	68.52
8408	JA_Z5_AJ_17	23° 53' 30.284" N	86° 54' 29.129" E	68.56
8409	JA_Z5_AJ_17	23° 53' 29.959" N	86° 54' 29.129" E	68.64
8410	JA_Z5_AJ_17	23° 53' 29.634" N	86° 54' 29.129" E	68.68
8411	JA_Z5_AJ_17	23° 53' 31.585" N	86° 54' 29.481" E	68.14
8412	JA_Z5_AJ_17	23° 53' 31.260" N	86° 54' 29.482" E	68.16
8413	JA_Z5_AJ_17	23° 53' 30.934" N	86° 54' 29.482" E	68.32
8414	JA_Z5_AJ_17	23° 53' 30.609" N	86° 54' 29.482" E	68.37
8415	JA_Z5_AJ_17	23° 53' 30.284" N	86° 54' 29.482" E	68.44
8416	JA_Z5_AJ_17	23° 53' 29.959" N	86° 54' 29.482" E	68.47
8417	JA_Z5_AJ_17	23° 53' 29.634" N	86° 54' 29.483" E	68.52
8418	JA_Z5_AJ_17	23° 53' 29.309" N	86° 54' 29.483" E	68.67
8419	JA_Z5_AJ_17	23° 53' 30.935" N	86° 54' 29.835" E	68.21
8420	JA_Z5_AJ_17	23° 53' 30.610" N	86° 54' 29.836" E	68.33
8421	JA_Z5_AJ_17	23° 53' 30.284" N	86° 54' 29.836" E	68.39
8422	JA_Z5_AJ_17	23° 53' 29.959" N	86° 54' 29.836" E	68.47
8423	JA_Z5_AJ_17	23° 53' 29.634" N	86° 54' 29.836" E	68.52
8424	JA_Z5_AJ_17	23° 53' 29.309" N	86° 54' 29.837" E	68.69
8425	JA_Z5_AJ_17	23° 53' 28.984" N	86° 54' 29.837" E	68.79
8426	JA_Z5_AJ_17	23° 53' 30.610" N	86° 54' 30.189" E	68.22
8427	JA_Z5_AJ_17	23° 53' 30.285" N	86° 54' 30.190" E	68.30
8428	JA_Z5_AJ_17	23° 53' 29.959" N	86° 54' 30.190" E	68.43
8429	JA_Z5_AJ_17	23° 53' 29.634" N	86° 54' 30.190" E	68.54
8430	JA_Z5_AJ_17	23° 53' 29.309" N	86° 54' 30.190" E	68.76
8431	JA_Z5_AJ_17	23° 53' 28.984" N	86° 54' 30.190" E	68.78
8432	JA_Z5_AJ_17	23° 53' 28.659" N	86° 54' 30.191" E	68.97
8433	JA_Z5_AJ_17	23° 53' 28.334" N	86° 54' 30.191" E	69.20
8434	JA_Z5_AJ_17	23° 53' 29.960" N	86° 54' 30.543" E	68.26
8435	JA_Z5_AJ_17	23° 53' 29.634" N	86° 54' 30.544" E	68.43
8436	JA_Z5_AJ_17	23° 53' 29.309" N	86° 54' 30.544" E	68.58
8437	JA_Z5_AJ_17	23° 53' 28.984" N	86° 54' 30.544" E	68.75
8438	JA_Z5_AJ_17	23° 53' 28.659" N	86° 54' 30.544" E	68.88
8439	JA_Z5_AJ_17	23° 53' 28.334" N	86° 54' 30.545" E	69.10
8440	JA_Z5_AJ_17	23° 53' 28.009" N	86° 54' 30.545" E	69.27
8441	JA_Z5_AJ_17	23° 53' 29.635" N	86° 54' 30.897" E	68.07
8442	JA_Z5_AJ_17	23° 53' 29.309" N	86° 54' 30.898" E	68.23
8443	JA_Z5_AJ_17	23° 53' 28.984" N	86° 54' 30.898" E	68.26
8444	JA_Z5_AJ_17	23° 53' 28.659" N	86° 54' 30.898" E	68.76
8445	JA_Z5_AJ_17	23° 53' 28.334" N	86° 54' 30.898" E	68.92
8446	JA_Z5_AJ_17	23° 53' 28.009" N	86° 54' 30.898" E	69.16
8447	JA_Z5_AJ_17	23° 53' 27.684" N	86° 54' 30.899" E	69.18
8448	JA_Z5_AJ_17	23° 53' 28.985" N	86° 54' 31.251" E	68.33
8449	JA_Z5_AJ_17	23° 53' 28.659" N	86° 54' 31.252" E	68.31
8450	JA_Z5_AJ_17	23° 53' 28.334" N	86° 54' 31.252" E	68.39
8451	JA_Z5_AJ_17	23° 53' 28.009" N	86° 54' 31.252" E	68.75
8452	JA_Z5_AJ_17	23° 53' 27.684" N	86° 54' 31.252" E	68.83
8453	JA_Z5_AJ_17	23° 53' 27.359" N	86° 54' 31.253" E	68.92
8454	JA_Z5_AJ_17	23° 53' 28.660" N	86° 54' 31.605" E	68.55
8455	JA_Z5_AJ_17	23° 53' 28.334" N	86° 54' 31.606" E	68.64
8456	JA_Z5_AJ_17	23° 53' 28.009" N	86° 54' 31.606" E	68.73
8457	JA_Z5_AJ_17	23° 53' 27.684" N	86° 54' 31.606" E	68.81
8458	JA_Z5_AJ_17	23° 53' 27.359" N	86° 54' 31.606" E	68.79
8459	JA_Z5_AJ_17	23° 53' 27.034" N	86° 54' 31.606" E	68.89
8460	JA_Z5_AJ_17	23° 53' 26.709" N	86° 54' 31.607" E	68.88
8461	JA_Z5_AJ_17	23° 53' 28.009" N	86° 54' 31.959" E	68.55
8462	JA_Z5_AJ_17	23° 53' 27.684" N	86° 54' 31.960" E	68.47
8463	JA_Z5_AJ_17	23° 53' 27.359" N	86° 54' 31.960" E	68.64
8464	JA_Z5_AJ_17	23° 53' 27.034" N	86° 54' 31.960" E	68.91
8465	JA_Z5_AJ_17	23° 53' 26.709" N	86° 54' 31.960" E	68.85
8466	JA_Z5_AJ_17	23° 53' 26.384" N	86° 54' 31.961" E	69.04
8467	JA_Z5_AJ_17	23° 53' 27.685" N	86° 54' 32.313" E	68.60
8468	JA_Z5_AJ_17	23° 53' 27.359" N	86° 54' 32.313" E	68.64
8469	JA_Z5_AJ_17	23° 53' 27.034" N	86° 54' 32.314" E	68.65
8470	JA_Z5_AJ_17	23° 53' 26.709" N	86° 54' 32.314" E	68.82
8471	JA_Z5_AJ_17	23° 53' 26.384" N	86° 54' 32.314" E	68.96
8472	JA_Z5_AJ_17	23° 53' 26.059" N	86° 54' 32.314" E	68.95
8473	JA_Z5_AJ_17	23° 53' 27.034" N	86° 54' 32.667" E	68.90
8474	JA_Z5_AJ_17	23° 53' 26.709" N	86° 54' 32.668" E	68.86
8475	JA_Z5_AJ_17	23° 53' 26.384" N	86° 54' 32.668" E	68.98
8476	JA_Z5_AJ_17	23° 53' 26.059" N	86° 54' 32.668" E	69.11
8477	JA_Z5_AJ_17	23° 53' 25.734" N	86° 54' 32.668" E	69.17
8478	JA_Z5_AJ_17	23° 53' 26.709" N	86° 54' 33.021" E	68.87
8479	JA_Z5_AJ_17	23° 53' 26.384" N	86° 54' 33.021" E	69.01
8480	JA_Z5_AJ_17	23° 53' 26.059" N	86° 54' 33.022" E	69.17
8481	JA_Z5_AJ_17	23° 53' 25.734" N	86° 54' 33.022" E	69.38
8482	JA_Z5_AJ_17	23° 53' 25.409" N	86° 54' 33.022" E	69.31
8483	JA_Z5_AJ_17	23° 53' 25.084" N	86° 54' 33.022" E	69.27
8484	JA_Z5_AJ_17	23° 53' 26.059" N	86° 54' 33.375" E	68.98
8485	JA_Z5_AJ_17	23° 53' 25.734" N	86° 54' 33.376" E	69.21
8486	JA_Z5_AJ_17	23° 53' 25.409" N	86° 54' 33.376" E	69.22
8487	JA_Z5_AJ_17	23° 53' 25.084" N	86° 54' 33.376" E	69.09
8488	JA_Z5_AJ_17	23° 53' 24.759" N	86° 54' 33.376" E	69.12
8489	JA_Z5_AJ_17	23° 53' 25.734" N	86° 54' 33.729" E	69.00
8490	JA_Z5_AJ_17	23° 53' 25.409" N	86° 54' 33.729" E	69.28
8491	JA_Z5_AJ_17	23° 53' 25.084" N	86° 54' 33.730" E	69.40
8492	JA_Z5_AJ_17	23° 53' 24.759" N	86° 54' 33.730" E	69.15
8493	JA_Z5_AJ_17	23° 53' 24.434" N	86° 54' 33.730" E	69.29
8494	JA_Z5_AJ_17	23° 53' 25.084" N	86° 54' 34.083" E	69.12
8495	JA_Z5_AJ_21	23° 53' 3.959" N	86° 54' 51.779" E	67.76
8496	JA_Z5_AJ_21	23° 53' 4.284" N	86° 54' 52.133" E	67.78
8497	JA_Z5_AJ_21	23° 53' 3.959" N	86° 54' 52.133" E	67.85
8498	JA_Z5_AJ_21	23° 53' 3.634" N	86° 54' 52.132" E	67.85
8499	JA_Z5_AJ_21	23° 53' 4.609" N	86° 54' 52.486" E	67.56
8500	JA_Z5_AJ_21	23° 53' 4.284" N	86° 54' 52.486" E	67.59
8501	JA_Z5_AJ_21	23° 53' 3.959" N	86° 54' 52.487" E	67.76
8502	JA_Z5_AJ_21	23° 53' 3.634" N	86° 54' 52.487" E	67.87
8503	JA_Z5_AJ_21	23° 53' 3.309" N	86° 54' 52.487" E	67.89
8504	JA_Z5_AJ_21	23° 53' 4.600" N	86° 54' 52.840" E	67.75
8505	JA_Z5_AJ_21	23° 53' 4.284" N	86° 54' 52.840" E	67.59
8506	JA_Z5_AJ_21	23° 53' 3.959" N	86° 54' 52.840" E	67.73
8507	JA_Z5_AJ_21	23° 53' 3.634" N	86° 54' 52.841" E	67.86
8508	JA_Z5_AJ_21	23° 53' 3.309" N	86° 54' 52.841" E	67.85
8509	JA_Z5_AJ_21	23° 53' 2.984" N	86° 54' 52.841" E	67.78
8510	JA_Z5_AJ_21	23° 53' 4.284" N	86° 54' 53.194" E	67.56
8511	JA_Z5_AJ_21	23° 53' 3.959" N	86° 54' 53.194" E	67.56
8512	JA_Z5_AJ_21	23° 53' 3.634" N	86° 54' 53.194" E	67.65
8513	JA_Z5_AJ_21	23° 53' 3.309" N	86° 54' 53.194" E	67.75
8514	JA_Z5_AJ_21	23° 53' 2.984" N	86° 54' 53.195" E	67.70
8515	JA_Z5_AJ_21	23° 53' 2.659" N	86° 54' 53.195" E	67.74
8516	JA_Z5_AJ_21	23° 53' 3.959" N	86° 54' 53.548" E	67.43
8517	JA_Z5_AJ_21	23° 53' 3.634" N	86° 54' 53.548" E	67.51
8518	JA_Z5_AJ_21	23° 53' 3.309" N	86° 54' 53.548" E	67.63
8519	JA_Z5_AJ_21	23° 53' 2.984" N	86° 54' 53.548" E	67.64
8520	JA_Z5_AJ_21	23° 53' 2.659" N	86° 54' 53.548" E	67.53
8521	JA_Z5_AJ_21	23° 53' 2.334" N	86° 54' 53.549" E	67.57
8522	JA_Z5_AJ_21	23° 53' 3.635" N	86° 54' 53.901" E	67.47
8523	JA_Z5_AJ_21	23° 53' 3.309" N	86° 54' 53.902" E	67.53
8524	JA_Z5_AJ_21	23° 53' 2.984" N	86° 54' 53.902" E	67.58
8525	JA_Z5_AJ_21	23° 53' 2.659" N	86° 54' 53.902" E	67.52
8526	JA_Z5_AJ_21	23° 53' 2.334" N	86° 54' 53.902" E	67.48
8527	JA_Z5_AJ_21	23° 53' 2.009" N	86° 54' 53.902" E	67.58
8528	JA_Z5_AJ_21	23° 53' 3.310" N	86° 54' 54.255" E	67.36
8529	JA_Z5_AJ_21	23° 53' 2.984" N	86° 54' 54.255" E	67.56
8530	JA_Z5_AJ_21	23° 53' 2.659" N	86° 54' 54.256" E	67.42
8531	JA_Z5_AJ_21	23° 53' 2.334" N	86° 54' 54.256" E	67.47
8532	JA_Z5_AJ_21	23° 53' 2.009" N	86° 54' 54.256" E	67.18
8533	JA_Z5_AJ_21	23° 53' 1.684" N	86° 54' 54.256" E	67.70
8534	JA_Z5_AJ_21	23° 53' 2.985" N	86° 54' 54.609" E	67.39
8535	JA_Z5_AJ_21	23° 53' 2.659" N	86° 54' 54.609" E	67.34
8536	JA_Z5_AJ_21	23° 53' 2.334" N	86° 54' 54.610" E	67.32
8537	JA_Z5_AJ_21	23° 53' 2.009" N	86° 54' 54.610" E	67.32
8538	JA_Z5_AJ_21	23° 53' 1.684" N	86° 54' 54.610" E	67.52
8539	JA_Z5_AJ_21	23° 53' 1.359" N	86° 54' 54.610" E	67.56
8540	JA_Z5_AJ_21	23° 53' 2.660" N	86° 54' 54.963" E	67.21
8541	JA_Z5_AJ_21	23° 53' 2.334" N	86° 54' 54.963" E	67.34
8542	JA_Z5_AJ_21	23° 53' 2.009" N	86° 54' 54.963" E	67.25
8543	JA_Z5_AJ_21	23° 53' 1.684" N	86° 54' 54.964" E	67.37
8544	JA_Z5_AJ_21	23° 53' 1.359" N	86° 54' 54.964" E	67.54
8545	JA_Z5_AJ_21	23° 53' 1.034" N	86° 54' 54.964" E	67.45
8546	JA_Z5_AJ_21	23° 53' 2.335" N	86° 54' 55.317" E	67.01
8547	JA_Z5_AJ_21	23° 53' 2.009" N	86° 54' 55.317" E	66.87
8548	JA_Z5_AJ_21	23° 53' 1.684" N	86° 54' 55.317" E	66.97
8549	JA_Z5_AJ_21	23° 53' 1.359" N	86° 54' 55.317" E	67.43
8550	JA_Z5_AJ_21	23° 53' 1.034" N	86° 54' 55.318" E	67.60
8551	JA_Z5_AJ_21	23° 53' 0.709" N	86° 54' 55.318" E	67.42
8552	JA_Z5_AJ_21	23° 53' 2.010" N	86° 54' 55.671" E	66.85
8553	JA_Z5_AJ_21	23° 53' 1.684" N	86° 54' 55.671" E	66.71
8554	JA_Z5_AJ_21	23° 53' 1.359" N	86° 54' 55.671" E	66.72
8555	JA_Z5_AJ_21	23° 53' 1.034" N	86° 54' 55.671" E	67.12
8556	JA_Z5_AJ_21	23° 53' 0.709" N	86° 54' 55.671" E	67.53
8557	JA_Z5_AJ_21	23° 53' 0.384" N	86° 54' 55.672" E	67.47
8558	JA_Z5_AJ_21	23° 53' 1.685" N	86° 54' 56.024" E	66.87
8559	JA_Z5_AJ_21	23° 53' 1.360" N	86° 54' 56.025" E	66.67
8560	JA_Z5_AJ_21	23° 53' 1.034" N	86° 54' 56.025" E	66.82
8561	JA_Z5_AJ_21	23° 53' 0.709" N	86° 54' 56.025" E	67.03
8562	JA_Z5_AJ_21	23° 53' 0.384" N	86° 54' 56.025" E	67.17
8563	JA_Z5_AJ_21	23° 53' 0.059" N	86° 54' 56.025" E	67.25
8564	JA_Z5_AJ_21	23° 53' 1.360" N	86° 54' 56.378" E	66.75
8565	JA_Z5_AJ_21	23° 53' 1.035" N	86° 54' 56.378" E	66.84
8566	JA_Z5_AJ_21	23° 53' 0.709" N	86° 54' 56.379" E	66.89
8567	JA_Z5_AJ_21	23° 53' 0.384" N	86° 54' 56.379" E	66.98
8568	JA_Z5_AJ_21	23° 53' 0.059" N	86° 54' 56.379" E	67.11
8569	JA_Z5_AJ_21	23° 52' 59.734" N	86° 54' 56.379" E	67.08
8570	JA_Z5_AJ_21	23° 53' 1.035" N	86° 54' 56.732" E	67.01
8571	JA_Z5_AJ_21	23° 53' 0.710" N	86° 54' 56.732" E	66.93
8572	JA_Z5_AJ_21	23° 53' 0.384" N	86° 54' 56.733" E	66.96
8573	JA_Z5_AJ_21	23° 53' 0.059" N	86° 54' 56.733" E	66.97
8574	JA_Z5_AJ_21	23° 52' 59.734" N	86° 54' 56.733" E	66.99
8575	JA_Z5_AJ_21	23° 52' 59.409" N	86° 54' 56.733" E	66.99
8576	JA_Z5_AJ_21	23° 53' 0.710" N	86° 54' 57.086" E	66.74
8577	JA_Z5_AJ_21	23° 53' 0.385" N	86° 54' 57.086" E	66.94
8578	JA_Z5_AJ_21	23° 53' 0.059" N	86° 54' 57.087" E	66.93
8579	JA_Z5_AJ_21	23° 52' 59.734" N	86° 54' 57.087" E	66.98
8580	JA_Z5_AJ_21	23° 52' 59.409" N	86° 54' 57.087" E	66.96
8581	JA_Z5_AJ_21	23° 52' 59.084" N	86° 54' 57.087" E	66.95
8582	JA_Z5_AJ_21	23° 53' 0.385" N	86° 54' 57.440" E	66.71
8583	JA_Z5_AJ_21	23° 53' 0.060" N	86° 54' 57.440" E	66.93
8584	JA_Z5_AJ_21	23° 52' 59.734" N	86° 54' 57.440" E	67.01
8585	JA_Z5_AJ_21	23° 52' 59.409" N	86° 54' 57.440" E	66.96
8586	JA_Z5_AJ_21	23° 52' 59.084" N	86° 54' 57.441" E	66.88
8587	JA_Z5_AJ_21	23° 52' 58.759" N	86° 54' 57.441" E	66.92
8588	JA_Z5_AJ_21	23° 53' 0.060" N	86° 54' 57.794" E	66.67
8589	JA_Z5_AJ_21	23° 52' 59.735" N	86° 54' 57.794" E	66.80
8590	JA_Z5_AJ_21	23° 52' 59.409" N	86° 54' 57.794" E	67.00
8591	JA_Z5_AJ_21	23° 52' 59.084" N	86° 54' 57.794" E	66.92
8592	JA_Z5_AJ_21	23° 52' 58.759" N	86° 54' 57.794" E	66.98
8593	JA_Z5_AJ_21	23° 52' 58.434" N	86° 54' 57.795" E	66.80
8594	JA_Z5_AJ_21	23° 52' 59.735" N	86° 54' 58.147" E	66.51
8595	JA_Z5_AJ_21	23° 52' 59.410" N	86° 54' 58.148" E	66.76
8596	JA_Z5_AJ_21	23° 52' 59.084" N	86° 54' 58.148" E	66.84
8597	JA_Z5_AJ_21	23° 52' 58.759" N	86° 54' 58.148" E	66.86
8598	JA_Z5_AJ_21	23° 52' 58.434" N	86° 54' 58.148" E	66.85
8599	JA_Z5_AJ_21	23° 52' 58.109" N	86° 54' 58.149" E	66.82
8600	JA_Z5_AJ_21	23° 52' 59.410" N	86° 54' 58.501" E	66.58
8601	JA_Z5_AJ_21	23° 52' 59.085" N	86° 54' 58.502" E	66.52
8602	JA_Z5_AJ_21	23° 52' 58.760" N	86° 54' 58.502" E	66.71
8603	JA_Z5_AJ_21	23° 52' 58.434" N	86° 54' 58.502" E	66.86
8604	JA_Z5_AJ_21	23° 52' 58.109" N	86° 54' 58.502" E	66.89
8605	JA_Z5_AJ_21	23° 52' 57.784" N	86° 54' 58.502" E	66.74
8606	JA_Z5_AJ_21	23° 52' 59.410" N	86° 54' 58.855" E	66.55
8607	JA_Z5_AJ_21	23° 52' 59.085" N	86° 54' 58.855" E	66.49
8608	JA_Z5_AJ_21	23° 52' 58.760" N	86° 54' 58.855" E	66.54
8609	JA_Z5_AJ_21	23° 52' 58.435" N	86° 54' 58.856" E	66.49
8610	JA_Z5_AJ_21	23° 52' 58.109" N	86° 54' 58.856" E	66.58
8611	JA_Z5_AJ_21	23° 52' 57.784" N	86° 54' 58.856" E	66.60
8612	JA_Z5_AJ_21	23° 52' 59.085" N	86° 54' 59.209" E	66.63
8613	JA_Z5_AJ_21	23° 52' 58.760" N	86° 54' 59.209" E	66.47
8614	JA_Z5_AJ_21	23° 52' 58.435" N	86° 54' 59.209" E	66.45
8615	JA_Z5_AJ_21	23° 52' 58.110" N	86° 54' 59.209" E	66.31
8616	JA_Z5_AJ_21	23° 52' 57.784" N	86° 54' 59.210" E	66.32
8617	JA_Z5_AJ_21	23° 52' 57.459" N	86° 54' 59.210" E	66.41
8618	JA_Z5_AJ_21	23° 52' 58.760" N	86° 54' 59.563" E	66.58
8619	JA_Z5_AJ_21	23° 52' 58.435" N	86° 54' 59.563" E	66.46
8620	JA_Z5_AJ_21	23° 52' 58.110" N	86° 54' 59.563" E	66.43
8621	JA_Z5_AJ_21	23° 52' 57.785" N	86° 54' 59.563" E	66.36
8622	JA_Z5_AJ_21	23° 52' 57.459" N	86° 54' 59.563" E	66.22
8623	JA_Z5_AJ_21	23° 52' 57.134" N	86° 54' 59.564" E	66.33
8624	JA_Z5_AJ_21	23° 52' 58.435" N	86° 54' 59.916" E	66.57
8625	JA_Z5_AJ_21	23° 52' 58.110" N	86° 54' 59.917" E	66.43

TABLE REPRESENTING ELEVATION (in m) WITH RESPECT TO 10m X 10m GRID WITHIN POTENTIAL SAND GHATS IN JAMTARA DISTRICT OF JHARKHAND STATE

7501	JA_Z5_AJ_16	23° 55' 48.095" N	86° 53' 0.947" E	79.24
7502	JA_Z5_AJ_16	23° 55' 47.769" N	86° 53' 0.947" E	79.16
7503	JA_Z5_AJ_16	23° 55' 47.444" N	86° 53' 0.947" E	79.05
7504	JA_Z5_AJ_16	23° 55' 47.119" N	86° 53' 0.948" E	78.91
7505	JA_Z5_AJ_16	23° 55' 46.794" N	86° 53' 0.948" E	78.95
7506	JA_Z5_AJ_16	23° 55' 46.469" N	86° 53' 0.948" E	78.93
7507	JA_Z5_AJ_16	23° 55' 46.144" N	86° 53' 0.949" E	78.89
7508	JA_Z5_AJ_16	23° 55' 45.818" N	86° 53' 0.949" E	78.88
7509	JA_Z5_AJ_16	23° 55' 45.493" N	86° 53' 0.949" E	78.78
7510	JA_Z5_AJ_16	23° 55' 45.168" N	86° 53' 0.949" E	78.68
7511	JA_Z5_AJ_16	23° 55' 44.843" N	86° 53' 0.950" E	78.61
7512	JA_Z5_AJ_16	23° 55' 44.518" N	86° 53' 0.950" E	78.64
7513	JA_Z5_AJ_16	23° 55' 44.193" N	86° 53' 0.950" E	78.59
7514	JA_Z5_AJ_16	23° 55' 43.867" N	86° 53' 0.951" E	78.52
7515	JA_Z5_AJ_16	23° 55' 43.542" N	86° 53' 0.951" E	78.38
7516	JA_Z5_AJ_16	23° 55' 43.217" N	86° 53' 0.951" E	78.49
7517	JA_Z5_AJ_16	23° 55' 42.892" N	86° 53' 0.951" E	78.29
7518	JA_Z5_AJ_16	23° 55' 42.567" N	86° 53' 0.952" E	78.30
7519	JA_Z5_AJ_16	23° 55' 42.242" N	86° 53' 0.952" E	78.28
7520	JA_Z5_AJ_16	23° 55' 41.916" N	86° 53' 0.952" E	78.22
7521	JA_Z5_AJ_16	23° 55' 48.095" N	86° 53' 1.301" E	79.45
7522	JA_Z5_AJ_16	23° 55' 47.770" N	86° 53' 1.301" E	79.37
7523	JA_Z5_AJ_16	23° 55' 47.444" N	86° 53' 1.301" E	79.22
7524	JA_Z5_AJ_16	23° 55' 47.119" N	86° 53' 1.301" E	79.17
7525	JA_Z5_AJ_16	23° 55' 46.794" N	86° 53' 1.302" E	79.03
7526	JA_Z5_AJ_16	23° 55' 46.469" N	86° 53' 1.302" E	79.03
7527	JA_Z5_AJ_16	23° 55' 46.144" N	86° 53' 1.302" E	79.09
7528	JA_Z5_AJ_16	23° 55' 45.819" N	86° 53' 1.303" E	78.81
7529	JA_Z5_AJ_16	23° 55' 45.493" N	86° 53' 1.303" E	78.83
7530	JA_Z5_AJ_16	23° 55' 45.168" N	86° 53' 1.303" E	78.91
7531	JA_Z5_AJ_16	23° 55' 44.843" N	86° 53' 1.303" E	78.76
7532	JA_Z5_AJ_16	23° 55' 44.518" N	86° 53' 1.304" E	78.55
7533	JA_Z5_AJ_16	23° 55' 44.193" N	86° 53' 1.304" E	78.57
7534	JA_Z5_AJ_16	23° 55' 43.868" N	86° 53' 1.304" E	78.50
7535	JA_Z5_AJ_16	23° 55' 43.542" N	86° 53' 1.305" E	78.30
7536	JA_Z5_AJ_16	23° 55' 43.217" N	86° 53' 1.305" E	78.36
7537	JA_Z5_AJ_16	23° 55' 42.892" N	86° 53' 1.305" E	78.35
7538	JA_Z5_AJ_16	23° 55' 42.567" N	86° 53' 1.306" E	78.36
7539	JA_Z5_AJ_16	23° 55' 42.242" N	86° 53' 1.306" E	78.29
7540	JA_Z5_AJ_16	23° 55' 41.917" N	86° 53' 1.306" E	78.23
7541	JA_Z5_AJ_16	23° 55' 45.819" N	86° 53' 1.656" E	79.06
7542	JA_Z5_AJ_16	23° 55' 45.494" N	86° 53' 1.657" E	79.06
7543	JA_Z5_AJ_16	23° 55' 45.169" N	86° 53' 1.657" E	78.85
7544	JA_Z5_AJ_16	23° 55' 44.843" N	86° 53' 1.657" E	78.55
7545	JA_Z5_AJ_16	23° 55' 44.518" N	86° 53' 1.658" E	78.68
7546	JA_Z5_AJ_16	23° 55' 44.193" N	86° 53' 1.658" E	78.75
7547	JA_Z5_AJ_16	23° 55' 43.868" N	86° 53' 1.658" E	78.65
7548	JA_Z5_AJ_16	23° 55' 43.543" N	86° 53' 1.658" E	78.58
7549	JA_Z5_AJ_16	23° 55' 43.218" N	86° 53' 1.659" E	78.47
7550	JA_Z5_AJ_16	23° 55' 42.892" N	86° 53' 1.659" E	78.24
7551	JA_Z5_AJ_16	23° 55' 42.567" N	86° 53' 1.659" E	78.17
7552	JA_Z5_AJ_16	23° 55' 42.242" N	86° 53' 1.660" E	78.13
7553	JA_Z5_AJ_16	23° 55' 41.917" N	86° 53' 1.660" E	78.24
7554	JA_Z5_AJ_16	23° 55' 43.218" N	86° 53' 2.012" E	78.85
7555	JA_Z5_AJ_16	23° 55' 42.893" N	86° 53' 2.013" E	78.36
7556	JA_Z5_AJ_16	23° 55' 42.568" N	86° 53' 2.013" E	78.45
7557	JA_Z5_AJ_16	23° 55' 42.242" N	86° 53' 2.013" E	78.61
7558	JA_Z5_AJ_16	23° 55' 41.917" N	86° 53' 2.014" E	78.62
7559	JA_Z5_AJ_15	23° 54' 44.057" N	86° 53' 28.947" E	77.79
7560	JA_Z5_AJ_15	23° 54' 43.732" N	86° 53' 28.947" E	76.20
7561	JA_Z5_AJ_15	23° 54' 43.407" N	86° 53' 28.947" E	75.50
7562	JA_Z5_AJ_15	23° 54' 43.082" N	86° 53' 28.948" E	75.25
7563	JA_Z5_AJ_15	23° 54' 42.757" N	86° 53' 28.948" E	75.09
7564	JA_Z5_AJ_15	23° 54' 42.432" N	86° 53' 28.948" E	74.53
7565	JA_Z5_AJ_15	23° 54' 44.058" N	86° 53' 29.300" E	78.00
7566	JA_Z5_AJ_15	23° 54' 43.733" N	86° 53' 29.301" E	76.44
7567	JA_Z5_AJ_15	23° 54' 43.407" N	86° 53' 29.301" E	75.61
7568	JA_Z5_AJ_15	23° 54' 43.082" N	86° 53' 29.301" E	74.99
7569	JA_Z5_AJ_15	23° 54' 42.757" N	86° 53' 29.302" E	75.06
7570	JA_Z5_AJ_15	23° 54' 42.432" N	86° 53' 29.302" E	74.79
7571	JA_Z5_AJ_15	23° 54' 44.058" N	86° 53' 29.654" E	77.89
7572	JA_Z5_AJ_15	23° 54' 43.733" N	86° 53' 29.654" E	76.50
7573	JA_Z5_AJ_15	23° 54' 43.408" N	86° 53' 29.655" E	75.67
7574	JA_Z5_AJ_15	23° 54' 43.082" N	86° 53' 29.655" E	75.21
7575	JA_Z5_AJ_15	23° 54' 42.757" N	86° 53' 29.655" E	74.82
7576	JA_Z5_AJ_15	23° 54' 42.432" N	86° 53' 29.656" E	74.82
7577	JA_Z5_AJ_15	23° 54' 44.058" N	86° 53' 30.008" E	77.54
7578	JA_Z5_AJ_15	23° 54' 43.733" N	86° 53' 30.008" E	76.42
7579	JA_Z5_AJ_15	23° 54' 43.408" N	86° 53' 30.008" E	75.79
7580	JA_Z5_AJ_15	23° 54' 43.083" N	86° 53' 30.009" E	75.24
7581	JA_Z5_AJ_15	23° 54' 42.758" N	86° 53' 30.009" E	74.88
7582	JA_Z5_AJ_15	23° 54' 42.432" N	86° 53' 30.009" E	75.25
7583	JA_Z5_AJ_15	23° 54' 44.058" N	86° 53' 30.362" E	77.48
7584	JA_Z5_AJ_15	23° 54' 43.733" N	86° 53' 30.362" E	76.21
7585	JA_Z5_AJ_15	23° 54' 43.408" N	86° 53' 30.362" E	75.96
7586	JA_Z5_AJ_15	23° 54' 43.083" N	86° 53' 30.362" E	75.43
7587	JA_Z5_AJ_15	23° 54' 42.758" N	86° 53' 30.363" E	75.04
7588	JA_Z5_AJ_15	23° 54' 42.433" N	86° 53' 30.363" E	75.14
7589	JA_Z5_AJ_15	23° 54' 44.059" N	86° 53' 30.715" E	77.53
7590	JA_Z5_AJ_15	23° 54' 43.734" N	86° 53' 30.716" E	76.18
7591	JA_Z5_AJ_15	23° 54' 43.408" N	86° 53' 30.716" E	76.19
7592	JA_Z5_AJ_15	23° 54' 43.083" N	86° 53' 30.716" E	75.52
7593	JA_Z5_AJ_15	23° 54' 42.758" N	86° 53' 30.716" E	75.09
7594	JA_Z5_AJ_15	23° 54' 42.433" N	86° 53' 30.717" E	74.79
7595	JA_Z5_AJ_15	23° 54' 44.059" N	86° 53' 31.069" E	77.58
7596	JA_Z5_AJ_15	23° 54' 43.734" N	86° 53' 31.069" E	76.30
7597	JA_Z5_AJ_15	23° 54' 43.409" N	86° 53' 31.070" E	76.11
7598	JA_Z5_AJ_15	23° 54' 43.083" N	86° 53' 31.070" E	75.65
7599	JA_Z5_AJ_15	23° 54' 42.758" N	86° 53' 31.070" E	75.36
7600	JA_Z5_AJ_15	23° 54' 42.433" N	86° 53' 31.070" E	74.78
7601	JA_Z5_AJ_15	23° 54' 42.108" N	86° 53' 31.071" E	75.11
7602	JA_Z5_AJ_15	23° 54' 43.734" N	86° 53' 31.423" E	76.56
7603	JA_Z5_AJ_15	23° 54' 43.409" N	86° 53' 31.423" E	76.10
7604	JA_Z5_AJ_15	23° 54' 43.084" N	86° 53' 31.424" E	75.71
7605	JA_Z5_AJ_15	23° 54' 42.759" N	86° 53' 31.424" E	75.52
7606	JA_Z5_AJ_15	23° 54' 42.433" N	86° 53' 31.424" E	74.66
7607	JA_Z5_AJ_15	23° 54' 42.108" N	86° 53' 31.424" E	74.67
7608	JA_Z5_AJ_15	23° 54' 43.734" N	86° 53' 31.777" E	76.85
7609	JA_Z5_AJ_15	23° 54' 43.409" N	86° 53' 31.777" E	76.22
7610	JA_Z5_AJ_15	23° 54' 43.084" N	86° 53' 31.777" E	75.80
7611	JA_Z5_AJ_15	23° 54' 42.759" N	86° 53' 31.777" E	75.55
7612	JA_Z5_AJ_15	23° 54' 42.434" N	86° 53' 31.778" E	74.81
7613	JA_Z5_AJ_15	23° 54' 42.108" N	86° 53' 31.778" E	74.89
7614	JA_Z5_AJ_15	23° 54' 43.735" N	86° 53' 32.130" E	77.13
7615	JA_Z5_AJ_15	23° 54' 43.409" N	86° 53' 32.131" E	76.35
7616	JA_Z5_AJ_15	23° 54' 43.084" N	86° 53' 32.131" E	75.93
7617	JA_Z5_AJ_15	23° 54' 42.759" N	86° 53' 32.131" E	75.39
7618	JA_Z5_AJ_15	23° 54' 42.434" N	86° 53' 32.131" E	75.02
7619	JA_Z5_AJ_15	23° 54' 42.109" N	86° 53' 32.132" E	74.96
7620	JA_Z5_AJ_15	23° 54' 43.735" N	86° 53' 32.484" E	77.48
7621	JA_Z5_AJ_15	23° 54' 43.410" N	86° 53' 32.484" E	76.28
7622	JA_Z5_AJ_15	23° 54' 43.084" N	86° 53' 32.485" E	75.93
7623	JA_Z5_AJ_15	23° 54' 42.759" N	86° 53' 32.485" E	75.53
7624	JA_Z5_AJ_15	23° 54' 42.434" N	86° 53' 32.485" E	75.12
7625	JA_Z5_AJ_15	23° 54' 42.109" N	86° 53' 32.485" E	74.86
7626	JA_Z5_AJ_15	23° 54' 43.735" N	86° 53' 32.838" E	77.47
7627	JA_Z5_AJ_15	23° 54' 43.410" N	86° 53' 32.838" E	76.27
7628	JA_Z5_AJ_15	23° 54' 43.085" N	86° 53' 32.838" E	75.86
7629	JA_Z5_AJ_15	23° 54' 42.760" N	86° 53' 32.839" E	75.65
7630	JA_Z5_AJ_15	23° 54' 42.434" N	86° 53' 32.839" E	75.32
7631	JA_Z5_AJ_15	23° 54' 42.109" N	86° 53' 32.839" E	74.90
7632	JA_Z5_AJ_15	23° 54' 43.735" N	86° 53' 33.191" E	77.60
7633	JA_Z5_AJ_15	23° 54' 43.410" N	86° 53' 33.192" E	76.58
7634	JA_Z5_AJ_15	23° 54' 43.085" N	86° 53' 33.192" E	75.84
7635	JA_Z5_AJ_15	23° 54' 42.760" N	86° 53' 33.192" E	75.54
7636	JA_Z5_AJ_15	23° 54' 42.435" N	86° 53' 33.193" E	75.48
7637	JA_Z5_AJ_15	23° 54' 42.109" N	86° 53' 33.193" E	75.08
7638	JA_Z5_AJ_15	23° 54' 41.784" N	86° 53' 33.193" E	74.90
7639	JA_Z5_AJ_15	23° 54' 43.736" N	86° 53' 33.545" E	77.69
7640	JA_Z5_AJ_15	23° 54' 43.410" N	86° 53' 33.545" E	76.69
7641	JA_Z5_AJ_15	23° 54' 43.085" N	86° 53' 33.546" E	75.96
7642	JA_Z5_AJ_15	23° 54' 42.760" N	86° 53' 33.546" E	75.69
7643	JA_Z5_AJ_15	23° 54' 42.435" N	86° 53' 33.546" E	75.38
7644	JA_Z5_AJ_15	23° 54' 42.110" N	86° 53' 33.547" E	75.16
7645	JA_Z5_AJ_15	23° 54' 41.785" N	86° 53' 33.547" E	74.89
7646	JA_Z5_AJ_15	23° 54' 43.411" N	86° 53' 33.899" E	76.51
7647	JA_Z5_AJ_15	23° 54' 43.085" N	86° 53' 33.899" E	76.17
7648	JA_Z5_AJ_15	23° 54' 42.760" N	86° 53' 33.900" E	75.92
7649	JA_Z5_AJ_15	23° 54' 42.435" N	86° 53' 33.900" E	75.53
7650	JA_Z5_AJ_15	23° 54' 42.110" N	86° 53' 33.900" E	75.19
7651	JA_Z5_AJ_15	23° 54' 41.785" N	86° 53' 33.901" E	75.05
7652	JA_Z5_AJ_15	23° 54' 43.411" N	86° 53' 34.253" E	76.56
7653	JA_Z5_AJ_15	23° 54' 43.086" N	86° 53' 34.253" E	76.07
7654	JA_Z5_AJ_15	23° 54' 42.760" N	86° 53' 34.253" E	76.03
7655	JA_Z5_AJ_15	23° 54' 42.435" N	86° 53' 34.254" E	75.80
7656	JA_Z5_AJ_15	23° 54' 42.110" N	86° 53' 34.254" E	75.28
7657	JA_Z5_AJ_15	23° 54' 41.785" N	86° 53' 34.254" E	75.09
7658	JA_Z5_AJ_15	23° 54' 43.411" N	86° 53' 34.607" E	76.90
7659	JA_Z5_AJ_15	23° 54' 43.086" N	86° 53' 34.607" E	76.16
7660	JA_Z5_AJ_15	23° 54' 42.761" N	86° 53' 34.607" E	76.03
7661	JA_Z5_AJ_15	23° 54' 42.436" N	86° 53' 34.607" E	75.86
7662	JA_Z5_AJ_15	23° 54' 42.110" N	86° 53' 34.608" E	75.64
7663	JA_Z5_AJ_15	23° 54' 41.785" N	86° 53' 34.608" E	75.01
7664	JA_Z5_AJ_15	23° 54' 43.411" N	86° 53' 34.960" E	76.87
7665	JA_Z5_AJ_15	23° 54' 43.086" N	86° 53' 34.961" E	76.24
7666	JA_Z5_AJ_15	23° 54' 42.761" N	86° 53' 34.961" E	76.01
7667	JA_Z5_AJ_15	23° 54' 42.436" N	86° 53' 34.961" E	75.94
7668	JA_Z5_AJ_15	23° 54' 42.111" N	86° 53' 34.961" E	75.76
7669	JA_Z5_AJ_15	23° 54' 41.785" N	86° 53' 34.962" E	75.17
7670	JA_Z5_AJ_15	23° 54' 43.412" N	86° 53' 35.314" E	76.79
7671	JA_Z5_AJ_15	23° 54' 43.086" N	86° 53' 35.314" E	76.37
7672	JA_Z5_AJ_15	23° 54' 42.761" N	86° 53' 35.315" E	76.02
7673	JA_Z5_AJ_15	23° 54' 42.436" N	86° 53' 35.315" E	75.96
7674	JA_Z5_AJ_15	23° 54' 42.111" N	86° 53' 35.315" E	75.92
7675	JA_Z5_AJ_15	23° 54' 41.786" N	86° 53' 35.315" E	75.24
7676	JA_Z5_AJ_15	23° 54' 41.461" N	86° 53' 35.316" E	74.93
7677	JA_Z5_AJ_15	23° 54' 43.412" N	86° 53' 35.668" E	77.13
7678	JA_Z5_AJ_15	23° 54' 43.087" N	86° 53' 35.668" E	76.62
7679	JA_Z5_AJ_15	23° 54' 42.761" N	86° 53' 35.668" E	76.28
7680	JA_Z5_AJ_15	23° 54' 42.436" N	86° 53' 35.668" E	76.00
7681	JA_Z5_AJ_15	23° 54' 42.111" N	86° 53' 35.669" E	75.76
7682	JA_Z5_AJ_15	23° 54' 41.786" N	86° 53' 35.669" E	75.50
7683	JA_Z5_AJ_15	23° 54' 41.461" N	86° 53' 35.669" E	75.00
7684	JA_Z5_AJ_15	23° 54' 43.087" N	86° 53' 36.022" E	76.32
7685	JA_Z5_AJ_15	23° 54' 42.762" N	86° 53' 36.022" E	76.35
7686	JA_Z5_AJ_15	23° 54' 42.437" N	86° 53' 36.022" E	76.08
7687	JA_Z5_AJ_15	23° 54' 42.111" N	86° 53' 36.022" E	75.77
7688	JA_Z5_AJ_15	23° 54' 41.786" N	86° 53' 36.023" E	76.24
7689	JA_Z5_AJ_15	23° 54' 41.461" N	86° 53' 36.023" E	75.15
7690	JA_Z5_AJ_15	23° 54' 43.087" N	86° 53' 36.375" E	76.22
7691	JA_Z5_AJ_15	23° 54' 42.762" N	86° 53' 36.376" E	76.34
7692	JA_Z5_AJ_15	23° 54' 42.437" N	86° 53' 36.376" E	76.21
7693	JA_Z5_AJ_15	23° 54' 42.112" N	86° 53' 36.376" E	75.70
7694	JA_Z5_AJ_15	23° 54' 41.786" N	86° 53' 36.376" E	75.59
7695	JA_Z5_AJ_15	23° 54' 41.461" N	86° 53' 36.377" E	75.09
7696	JA_Z5_AJ_15	23° 54' 43.087" N	86° 53' 36.729" E	76.61
7697	JA_Z5_AJ_15	23° 54' 42.762" N	86° 53' 36.729" E	76.19
7698	JA_Z5_AJ_15	23° 54' 42.437" N	86° 53' 36.730" E	76.27
7699	JA_Z5_AJ_15	23° 54' 42.112" N	86° 53' 36.730" E	75.57
7700	JA_Z5_AJ_15	23° 54' 41.787" N	86° 53' 36.730" E	75.68
7701	JA_Z5_AJ_15	23° 54' 41.462" N	86° 53' 36.730" E	75.11
7702	JA_Z5_AJ_15	23° 54' 43.088" N	86° 53' 37.083" E	76.83
7703	JA_Z5_AJ_15	23° 54' 42.762" N	86° 53' 37.083" E	76.33
7704	JA_Z5_AJ_15	23° 54' 42.437" N	86° 53' 37.083" E	76.14
7705	JA_Z5_AJ_15	23° 54' 42.112" N	86° 53' 37.084" E	75.43
7706	JA_Z5_AJ_15	23° 54' 41.787" N	86° 53' 37.084" E	75.98
7707	JA_Z5_AJ_15	23° 54' 41.462" N	86° 53' 37.084" E	75.53
7708	JA_Z5_AJ_15	23° 54' 43.088" N	86° 53' 37.436" E	76.98
7709	JA_Z5_AJ_15	23° 54' 42.763" N	86° 53' 37.437" E	76.83
7710	JA_Z5_AJ_15	23° 54' 42.438" N	86° 53' 37.437" E	76.55
7711	JA_Z5_AJ_15	23° 54' 42.112" N	86° 53' 37.437" E	75.83
7712	JA_Z5_AJ_15	23° 54' 41.787" N	86° 53' 37.438" E	75.93
7713	JA_Z5_AJ_15	23° 54' 41.462" N	86° 53' 37.438" E	75.44
7714	JA_Z5_AJ_15	23° 54' 41.137" N	86° 53' 37.438" E	74.88
7715	JA_Z5_AJ_15	23° 54' 43.088" N	86° 53' 37.790" E	77.05
7716	JA_Z5_AJ_15	23° 54' 42.763" N	86° 53' 37.790" E	76.94
7717	JA_Z5_AJ_15	23° 54' 42.438" N	86° 53' 37.791" E	76.35
7718	JA_Z5_AJ_15	23° 54' 42.113" N	86° 53' 37.791" E	75.92
7719	JA_Z5_AJ_15	23° 54' 41.787" N	86° 53' 37.791" E	75.50
7720	JA_Z5_AJ_15	23° 54' 41.462" N	86° 53' 37.792" E	75.61
7721	JA_Z5_AJ_15	23° 54' 41.137" N	86° 53' 37.792" E	75.02
7722	JA_Z5_AJ_15	23° 54' 43.088" N	86° 53' 38.144" E	77.22
7723	JA_Z5_AJ_15	23° 54' 42.763" N	86° 53' 38.144" E	77.00
7724	JA_Z5_AJ_15	23° 54' 42.438" N	86° 53' 38.144" E	76.64
7725	JA_Z5_AJ_15	23° 54' 42.113" N	86° 53' 38.145" E	76.03
7726	JA_Z5_AJ_15	23° 54' 41.788" N	86° 53' 38.145" E	75.49
7727	JA_Z5_AJ_15	23° 54' 41.463" N	86° 53' 38.145" E	75.43
7728	JA_Z5_AJ_15	23° 54' 41.137" N	86° 53' 38.145" E	75.11
7729	JA_Z5_AJ_15	23° 54' 42.763" N	86° 53' 38.498" E	77.14
7730	JA_Z5_AJ_15	23° 54' 42.438" N	86° 53' 38.498" E	76.60
7731	JA_Z5_AJ_15	23° 54' 42.113" N	86° 53' 38.498" E	76.03
7732	JA_Z5_AJ_15	23° 54' 41.788" N	86° 53' 38.499" E	75.63
7733	JA_Z5_AJ_15	23° 54' 41.463" N	86° 53' 38.499" E	75.32
7734	JA_Z5_AJ_15	23° 54' 41.138" N	86° 53' 38.499" E	75.13
7735	JA_Z5_AJ_15	23° 54' 42.764" N	86° 53' 38.852" E	77.20
7736	JA_Z5_AJ_15	23° 54' 42.439" N	86° 53' 38.852" E	76.32
7737	JA_Z5_AJ_15	23° 54' 42.113" N	86° 53' 38.852" E	76.04
7738	JA_Z5_AJ_15	23° 54' 41.788" N	86° 53' 38.852" E	75.72
7739	JA_Z5_AJ_15	23° 54' 41.463" N	86° 53' 38.853" E	75.40
7740	JA_Z5_AJ_15	23° 54' 41.138" N	86° 53' 38.853" E	75.17
7741	JA_Z5_AJ_15	23° 54' 42.764" N	86° 53' 39.206" E	77.32
7742	JA_Z5_AJ_15	23° 54' 42.439" N	86° 53' 39.206" E	76.19
7743	JA_Z5_AJ_15	23° 54' 42.114" N	86° 53' 39.206" E	76.21
7744	JA_Z5_AJ_15	23° 54' 41.788" N	86° 53' 39.206" E	75.78
7745	JA_Z5_AJ_15	23° 54' 41.463" N	86° 53' 39.206" E	75.34
7746	JA_Z5_AJ_15	23° 54' 41.138" N	86° 53' 39.207" E	75.18
7747	JA_Z5_AJ_15	23° 54' 40.813" N	86° 53' 39.207" E	75.06
7748	JA_Z5_AJ_15	23° 54' 42.764" N	86° 53' 39.559" E	77.32
7749	JA_Z5_AJ_15	23° 54' 42.439" N	86° 53' 39.559" E	76.17
7750	JA_Z5_AJ_15	23° 54' 42.114" N	86° 53' 39.559" E	76.1[illegible]
7751	JA_Z5_AJ_15	23° 54' 41.789" N	86° 53' 39.560" E	75.88
7752	JA_Z5_AJ_15	23° 54' 41.464" N	86° 53' 39.560" E	75.23
7753	JA_Z5_AJ_15	23° 54' 41.138" N	86° 53' 39.560" E	75.25
7754	JA_Z5_AJ_15	23° 54' 40.813" N	86° 53' 39.561" E	75.11
7755	JA_Z5_AJ_15	23° 54' 42.764" N	86° 53' 39.913" E	77.35
7756	JA_Z5_AJ_15	23° 54' 42.439" N	86° 53' 39.913" E	76.20
7757	JA_Z5_AJ_15	23° 54' 42.114" N	86° 53' 39.913" E	76.23
7758	JA_Z5_AJ_15	23° 54' 41.789" N	86° 53' 39.913" E	75.93
7759	JA_Z5_AJ_15	23° 54' 41.464" N	86° 53' 39.914" E	75.19
7760	JA_Z5_AJ_15	23° 54' 41.139" N	86° 53' 39.914" E	75.28
7761	JA_Z5_AJ_15	23° 54' 40.813" N	86° 53' 39.914" E	75.18
7762	JA_Z5_AJ_15	23° 54' 42.765" N	86° 53' 40.266" E	77.24
7763	JA_Z5_AJ_15	23° 54' 42.439" N	86° 53' 40.267" E	76.25
7764	JA_Z5_AJ_15	23° 54' 42.114" N	86° 53' 40.267" E	76.25
7765	JA_Z5_AJ_15	23° 54' 41.789" N	86° 53' 40.267" E	76.02
7766	JA_Z5_AJ_15	23° 54' 41.464" N	86° 53' 40.267" E	75.26
7767	JA_Z5_AJ_15	23° 54' 41.139" N	86° 53' 40.268" E	75.27
7768	JA_Z5_AJ_15	23° 54' 40.814" N	86° 53' 40.268" E	75.33
7769	JA_Z5_AJ_15	23° 54' 42.765" N	86° 53' 40.620" E	77.10
7770	JA_Z5_AJ_15	23° 54' 42.440" N	86° 53' 40.620" E	76.25
7771	JA_Z5_AJ_15	23° 54' 42.115" N	86° 53' 40.621" E	76.24
7772	JA_Z5_AJ_15	23° 54' 41.789" N	86° 53' 40.621" E	75.95
7773	JA_Z5_AJ_15	23° 54' 41.464" N	86° 53' 40.621" E	75.36
7774	JA_Z5_AJ_15	23° 54' 41.139" N	86° 53' 40.621" E	75.25
7775	JA_Z5_AJ_15	23° 54' 40.814" N	86° 53' 40.622" E	75.43
7776	JA_Z5_AJ_15	23° 54' 42.440" N	86° 53' 40.974" E	76.23
7777	JA_Z5_AJ_15	23° 54' 42.115" N	86° 53' 40.974" E	76.24
7778	JA_Z5_AJ_15	23° 54' 41.790" N	86° 53' 40.975" E	75.92
7779	JA_Z5_AJ_15	23° 54' 41.464" N	86° 53' 40.975" E	75.45
7780	JA_Z5_AJ_15	23° 54' 41.139" N	86° 53' 40.975" E	75.22
7781	JA_Z5_AJ_15	23° 54' 40.814" N	86° 53' 40.975" E	75.42
7782	JA_Z5_AJ_15	23° 54' 42.440" N	86° 53' 41.328" E	76.43
7783	JA_Z5_AJ_15	23° 54' 42.115" N	86° 53' 41.328" E	76.25
7784	JA_Z5_AJ_15	23° 54' 41.790" N	86° 53' 41.328" E	75.91
7785	JA_Z5_AJ_15	23° 54' 41.465" N	86° 53' 41.329" E	75.48
7786	JA_Z5_AJ_15	23° 54' 41.140" N	86° 53' 41.329" E	75.23
7787	JA_Z5_AJ_15	23° 54' 40.814" N	86° 53' 41.329" E	75.33
7788	JA_Z5_AJ_15	23° 54' 40.489" N	86° 53' 41.329" E	75.36
7789	JA_Z5_AJ_15	23° 54' 42.440" N	86° 53' 41.681" E	76.43
7790	JA_Z5_AJ_15	23° 54' 42.115" N	86° 53' 41.682" E	76.15
7791	JA_Z5_AJ_15	23° 54' 41.790" N	86° 53' 41.682" E	75.85
7792	JA_Z5_AJ_15	23° 54' 41.465" N	86° 53' 41.682" E	75.54
7793	JA_Z5_AJ_15	23° 54' 41.140" N	86° 53' 41.682" E	75.36
7794	JA_Z5_AJ_15	23° 54' 40.815" N	86° 53' 41.683" E	75.32
7795	JA_Z5_AJ_15	23° 54' 40.489" N	86° 53' 41.683" E	75.20
7796	JA_Z5_AJ_15	23° 54' 42.441" N	86° 53' 42.035" E	76.56
7797	JA_Z5_AJ_15	23° 54' 42.116" N	86° 53' 42.035" E	76.15
7798	JA_Z5_AJ_15	23° 54' 41.790" N	86° 53' 42.036" E	75.84
7799	JA_Z5_AJ_15	23° 54' 41.465" N	86° 53' 42.036" E	75.59
7800	JA_Z5_AJ_15	23° 54' 41.140" N	86° 53' 42.036" E	75.48
7801	JA_Z5_AJ_15	23° 54' 40.815" N	86° 53' 42.036" E	75.17
7802	JA_Z5_AJ_15	23° 54' 40.490" N	86° 53' 42.037" E	75.28
7803	JA_Z5_AJ_15	23° 54' 42.441" N	86° 53' 42.389" E	76.67
7804	JA_Z5_AJ_15	23° 54' 42.116" N	86° 53' 42.389" E	76.23
7805	JA_Z5_AJ_15	23° 54' 41.791" N	86° 53' 42.389" E	75.82
7806	JA_Z5_AJ_15	23° 54' 41.465" N	86° 53' 42.390" E	75.67
7807	JA_Z5_AJ_15	23° 54' 41.140" N	86° 53' 42.390" E	75.59
7808	JA_Z5_AJ_15	23° 54' 40.815" N	86° 53' 42.390" E	75.36
7809	JA_Z5_AJ_15	23° 54' 40.490" N	86° 53' 42.390" E	75.06
7810	JA_Z5_AJ_15	23° 54' 42.116" N	86° 53' 42.743" E	76.32
7811	JA_Z5_AJ_15	23° 54' 41.791" N	86° 53' 42.743" E	75.75
7812	JA_Z5_AJ_15	23° 54' 41.466" N	86° 53' 42.743" E	75.63
7813	JA_Z5_AJ_15	23° 54' 41.141" N	86° 53' 42.744" E	75.64
7814	JA_Z5_AJ_15	23° 54' 40.815" N	86° 53' 42.744" E	75.49
7815	JA_Z5_AJ_15	23° 54' 40.490" N	86° 53' 42.744" E	75.10
7816	JA_Z5_AJ_15	23° 54' 42.116" N	86° 53' 43.097" E	76.33
7817	JA_Z5_AJ_15	23° 54' 41.791" N	86° 53' 43.097" E	75.85
7818	JA_Z5_AJ_15	23° 54' 41.466" N	86° 53' 43.097" E	75.73
7819	JA_Z5_AJ_15	23° 54' 41.141" N	86° 53' 43.097" E	75.69
7820	JA_Z5_AJ_15	23° 54' 40.816" N	86° 53' 43.098" E	75.59
7821	JA_Z5_AJ_15	23° 54' 40.490" N	86° 53' 43.098" E	75.26
7822	JA_Z5_AJ_15	23° 54' 42.116" N	86° 53' 43.450" E	76.49
7823	JA_Z5_AJ_15	23° 54' 41.791" N	86° 53' 43.450" E	75.73
7824	JA_Z5_AJ_15	23° 54' 41.466" N	86° 53' 43.451" E	75.74
7825	JA_Z5_AJ_15	23° 54' 41.141" N	86° 53' 43.451" E	75.75
7826	JA_Z5_AJ_15	23° 54' 40.816" N	86° 53' 43.451" E	75.65
7827	JA_Z5_AJ_15	23° 54' 40.491" N	86° 53' 43.452" E	75.31
7828	JA_Z5_AJ_15	23° 54' 40.166" N	86° 53' 43.452" E	74.73
7829	JA_Z5_AJ_15	23° 54' 42.117" N	86° 53' 43.804" E	76.57
7830	JA_Z5_AJ_15	23° 54' 41.792" N	86° 53' 43.804" E	76.05
7831	JA_Z5_AJ_15	23° 54' 41.466" N	86° 53' 43.804" E	75.61
7832	JA_Z5_AJ_15	23° 54' 41.141" N	86° 53' 43.805" E	75.70
7833	JA_Z5_AJ_15	23° 54' 40.816" N	86° 53' 43.805" E	75.70
7834	JA_Z5_AJ_15	23° 54' 40.491" N	86° 53' 43.805" E	75.37
7835	JA_Z5_AJ_15	23° 54' 40.166" N	86° 53' 43.805" E	74.67
7836	JA_Z5_AJ_15	23° 54' 42.117" N	86° 53' 44.158" E	76.78
7837	JA_Z5_AJ_15	23° 54' 41.792" N	86° 53' 44.158" E	76.13
7838	JA_Z5_AJ_15	23° 54' 41.467" N	86° 53' 44.158" E	75.76
7839	JA_Z5_AJ_15	23° 54' 41.141" N	86° 53' 44.158" E	75.70
7840	JA_Z5_AJ_15	23° 54' 40.816" N	86° 53' 44.159" E	75.69
7841	JA_Z5_AJ_15	23° 54' 40.491" N	86° 53' 44.159" E	75.29
7842	JA_Z5_AJ_15	23° 54' 40.166" N	86° 53' 44.159" E	74.64
7843	JA_Z5_AJ_15	23° 54' 42.117" N	86° 53' 44.511" E	76.89
7844	JA_Z5_AJ_15	23° 54' 41.792" N	86° 53' 44.512" E	76.12
7845	JA_Z5_AJ_15	23° 54' 41.467" N	86° 53' 44.512" E	75.74
7846	JA_Z5_AJ_15	23° 54' 41.142" N	86° 53' 44.512" E	75.67
7847	JA_Z5_AJ_15	23° 54' 40.817" N	86° 53' 44.512" E	75.66
7848	JA_Z5_AJ_15	23° 54' 40.491" N	86° 53' 44.513" E	75.18
7849	JA_Z5_AJ_15	23° 54' 40.166" N	86° 53' 44.513" E	74.67
7850	JA_Z5_AJ_15	23° 54' 41.792" N	86° 53' 44.865" E	76.13
7851	JA_Z5_AJ_15	23° 54' 41.467" N	86° 53' 44.866" E	75.83
7852	JA_Z5_AJ_15	23° 54' 41.142" N	86° 53' 44.866" E	75.64
7853	JA_Z5_AJ_15	23° 54' 40.817" N	86° 53' 44.866" E	75.79
7854	JA_Z5_AJ_15	23° 54' 40.492" N	86° 53' 44.866" E	75.02
7855	JA_Z5_AJ_15	23° 54' 40.166" N	86° 53' 44.867" E	74.82
7856	JA_Z5_AJ_15	23° 54' 41.793" N	86° 53' 45.219" E	76.36
7857	JA_Z5_AJ_15	23° 54' 41.467" N	86° 53' 45.219" E	75.82
7858	JA_Z5_AJ_15	23° 54' 41.142" N	86° 53' 45.220" E	75.81
7859	JA_Z5_AJ_15	23° 54' 40.817" N	86° 53' 45.220" E	75.57
7860	JA_Z5_AJ_15	23° 54' 40.492" N	86° 53' 45.220" E	75.07
7861	JA_Z5_AJ_15	23° 54' 40.167" N	86° 53' 45.220" E	74.99
7862	JA_Z5_AJ_15	23° 54' 41.793" N	86° 53' 45.573" E	76.52
7863	JA_Z5_AJ_15	23° 54' 41.468" N	86° 53' 45.573" E	75.87
7864	JA_Z5_AJ_15	23° 54' 41.142" N	86° 53' 45.573" E	75.87
7865	JA_Z5_AJ_15	23° 54' 40.817" N	86° 53' 45.573" E	75.61
7866	JA_Z5_AJ_15	23° 54' 40.492" N	86° 53' 45.574" E	74.97
7867	JA_Z5_AJ_15	23° 54' 40.167" N	86° 53' 45.574" E	75.07
7868	JA_Z5_AJ_15	23° 54' 39.842" N	86° 53' 45.574" E	74.82
7869	JA_Z5_AJ_15	23° 54' 41.793" N	86° 53' 45.926" E	76.50
7870	JA_Z5_AJ_15	23° 54' 41.468" N	86° 53' 45.927" E	75.94
7871	JA_Z5_AJ_15	23° 54' 41.143" N	86° 53' 45.927" E	75.84
7872	JA_Z5_AJ_15	23° 54' 40.818" N	86° 53' 45.927" E	75.64
7873	JA_Z5_AJ_15	23° 54' 40.492" N	86° 53' 45.927" E	75.04
7874	JA_Z5_AJ_15	23° 54' 40.167" N	86° 53' 45.928" E	75.04
7875	JA_Z5_AJ_15	23° 54' 39.842" N	86° 53' 45.928" E	74.92

TABLE REPRESENTING ELEVATION (in m) WITH RESPECT TO 10m X 10m GRID WITHIN POTENTIAL SAND GHATS IN JAMTARA DISTRICT OF JHARKHAND STATE

16251	JA_Z7_AJ_23	23° 49' 3.362" N	87° 4' 12.151" E	42.69
16252	JA_Z7_AJ_23	23° 49' 3.037" N	87° 4' 12.151" E	42.55
16253	JA_Z7_AJ_23	23° 49' 2.712" N	87° 4' 12.151" E	42.56
16254	JA_Z7_AJ_23	23° 49' 2.387" N	87° 4' 12.151" E	42.63
16255	JA_Z7_AJ_23	23° 49' 2.061" N	87° 4' 12.151" E	42.47
16256	JA_Z7_AJ_23	23° 49' 1.736" N	87° 4' 12.151" E	41.49
16257	JA_Z7_AJ_23	23° 49' 1.411" N	87° 4' 12.150" E	41.39
16258	JA_Z7_AJ_23	23° 49' 1.086" N	87° 4' 12.150" E	41.39
16259	JA_Z7_AJ_23	23° 49' 0.761" N	87° 4' 12.150" E	41.32
16260	JA_Z7_AJ_23	23° 49' 0.436" N	87° 4' 12.150" E	41.19
16261	JA_Z7_AJ_23	23° 49' 0.110" N	87° 4' 12.150" E	41.33
16262	JA_Z7_AJ_23	23° 48' 59.785" N	87° 4' 12.150" E	41.35
16263	JA_Z7_AJ_23	23° 49' 6.614" N	87° 4' 12.507" E	43.35
16264	JA_Z7_AJ_23	23° 49' 6.289" N	87° 4' 12.506" E	43.46
16265	JA_Z7_AJ_23	23° 49' 5.963" N	87° 4' 12.506" E	43.55
16266	JA_Z7_AJ_23	23° 49' 5.638" N	87° 4' 12.506" E	43.81
16267	JA_Z7_AJ_23	23° 49' 5.313" N	87° 4' 12.506" E	43.69
16268	JA_Z7_AJ_23	23° 49' 4.988" N	87° 4' 12.506" E	43.59
16269	JA_Z7_AJ_23	23° 49' 4.663" N	87° 4' 12.506" E	43.50
16270	JA_Z7_AJ_23	23° 49' 4.338" N	87° 4' 12.505" E	43.45
16271	JA_Z7_AJ_23	23° 49' 4.012" N	87° 4' 12.505" E	43.36
16272	JA_Z7_AJ_23	23° 49' 3.687" N	87° 4' 12.505" E	43.20
16273	JA_Z7_AJ_23	23° 49' 3.362" N	87° 4' 12.505" E	42.98
16274	JA_Z7_AJ_23	23° 49' 3.037" N	87° 4' 12.505" E	42.72
16275	JA_Z7_AJ_23	23° 49' 2.712" N	87° 4' 12.505" E	42.75
16276	JA_Z7_AJ_23	23° 49' 2.386" N	87° 4' 12.504" E	42.71
16277	JA_Z7_AJ_23	23° 49' 2.061" N	87° 4' 12.504" E	42.37
16278	JA_Z7_AJ_23	23° 49' 1.736" N	87° 4' 12.504" E	41.69
16279	JA_Z7_AJ_23	23° 49' 1.411" N	87° 4' 12.504" E	41.37
16280	JA_Z7_AJ_23	23° 49' 1.086" N	87° 4' 12.504" E	41.35
16281	JA_Z7_AJ_23	23° 49' 0.761" N	87° 4' 12.503" E	41.25
16282	JA_Z7_AJ_23	23° 49' 0.435" N	87° 4' 12.503" E	41.20
16283	JA_Z7_AJ_23	23° 49' 0.110" N	87° 4' 12.503" E	41.29
16284	JA_Z7_AJ_23	23° 48' 59.785" N	87° 4' 12.503" E	41.33
16285	JA_Z7_AJ_23	23° 48' 59.460" N	87° 4' 12.503" E	41.34
16286	JA_Z7_AJ_23	23° 49' 6.614" N	87° 4' 12.860" E	43.50
16287	JA_Z7_AJ_23	23° 49' 6.288" N	87° 4' 12.860" E	43.50
16288	JA_Z7_AJ_23	23° 49' 5.963" N	87° 4' 12.860" E	43.44
16289	JA_Z7_AJ_23	23° 49' 5.638" N	87° 4' 12.860" E	43.47
16290	JA_Z7_AJ_23	23° 49' 5.313" N	87° 4' 12.859" E	43.61
16291	JA_Z7_AJ_23	23° 49' 4.988" N	87° 4' 12.859" E	43.75
16292	JA_Z7_AJ_23	23° 49' 4.663" N	87° 4' 12.859" E	43.73
16293	JA_Z7_AJ_23	23° 49' 4.337" N	87° 4' 12.859" E	43.59
16294	JA_Z7_AJ_23	23° 49' 4.012" N	87° 4' 12.859" E	43.29
16295	JA_Z7_AJ_23	23° 49' 3.687" N	87° 4' 12.858" E	42.98
16296	JA_Z7_AJ_23	23° 49' 3.362" N	87° 4' 12.858" E	43.15
16297	JA_Z7_AJ_23	23° 49' 3.037" N	87° 4' 12.858" E	42.83
16298	JA_Z7_AJ_23	23° 49' 2.711" N	87° 4' 12.858" E	42.89
16299	JA_Z7_AJ_23	23° 49' 2.386" N	87° 4' 12.858" E	42.85
16300	JA_Z7_AJ_23	23° 49' 2.061" N	87° 4' 12.858" E	42.25
16301	JA_Z7_AJ_23	23° 49' 1.736" N	87° 4' 12.857" E	41.84
16302	JA_Z7_AJ_23	23° 49' 1.411" N	87° 4' 12.857" E	41.51
16303	JA_Z7_AJ_23	23° 49' 1.086" N	87° 4' 12.857" E	41.28
16304	JA_Z7_AJ_23	23° 49' 0.760" N	87° 4' 12.857" E	41.21
16305	JA_Z7_AJ_23	23° 49' 0.435" N	87° 4' 12.857" E	41.23
16306	JA_Z7_AJ_23	23° 49' 0.110" N	87° 4' 12.857" E	41.22
16307	JA_Z7_AJ_23	23° 48' 59.785" N	87° 4' 12.856" E	41.34
16308	JA_Z7_AJ_23	23° 48' 59.460" N	87° 4' 12.856" E	41.33
16309	JA_Z7_AJ_23	23° 49' 6.613" N	87° 4' 13.214" E	43.64
16310	JA_Z7_AJ_23	23° 49' 6.288" N	87° 4' 13.213" E	43.63
16311	JA_Z7_AJ_23	23° 49' 5.963" N	87° 4' 13.213" E	43.50
16312	JA_Z7_AJ_23	23° 49' 5.638" N	87° 4' 13.213" E	43.31
16313	JA_Z7_AJ_23	23° 49' 5.313" N	87° 4' 13.213" E	43.04
16314	JA_Z7_AJ_23	23° 49' 4.988" N	87° 4' 13.213" E	43.57
16315	JA_Z7_AJ_23	23° 49' 4.662" N	87° 4' 13.212" E	43.72
16316	JA_Z7_AJ_23	23° 49' 4.337" N	87° 4' 13.212" E	43.74
16317	JA_Z7_AJ_23	23° 49' 4.012" N	87° 4' 13.212" E	43.31
16318	JA_Z7_AJ_23	23° 49' 3.687" N	87° 4' 13.212" E	43.30
16319	JA_Z7_AJ_23	23° 49' 3.362" N	87° 4' 13.212" E	43.13
16320	JA_Z7_AJ_23	23° 49' 3.037" N	87° 4' 13.212" E	42.89
16321	JA_Z7_AJ_23	23° 49' 2.711" N	87° 4' 13.211" E	42.85
16322	JA_Z7_AJ_23	23° 49' 2.386" N	87° 4' 13.211" E	42.94
16323	JA_Z7_AJ_23	23° 49' 2.061" N	87° 4' 13.211" E	42.26
16324	JA_Z7_AJ_23	23° 49' 1.736" N	87° 4' 13.211" E	41.99
16325	JA_Z7_AJ_23	23° 49' 1.411" N	87° 4' 13.211" E	41.65
16326	JA_Z7_AJ_23	23° 49' 1.085" N	87° 4' 13.211" E	41.54
16327	JA_Z7_AJ_23	23° 49' 0.760" N	87° 4' 13.210" E	41.14
16328	JA_Z7_AJ_23	23° 49' 0.435" N	87° 4' 13.210" E	41.22
16329	JA_Z7_AJ_23	23° 49' 0.110" N	87° 4' 13.210" E	41.27
16330	JA_Z7_AJ_23	23° 48' 59.785" N	87° 4' 13.210" E	41.24
16331	JA_Z7_AJ_23	23° 48' 59.460" N	87° 4' 13.210" E	41.35
16332	JA_Z7_AJ_23	23° 49' 6.288" N	87° 4' 13.567" E	43.70
16333	JA_Z7_AJ_23	23° 49' 5.963" N	87° 4' 13.567" E	43.73
16334	JA_Z7_AJ_23	23° 49' 5.638" N	87° 4' 13.566" E	43.54
16335	JA_Z7_AJ_23	23° 49' 5.313" N	87° 4' 13.566" E	43.46
16336	JA_Z7_AJ_23	23° 49' 4.987" N	87° 4' 13.566" E	43.14
16337	JA_Z7_AJ_23	23° 49' 4.662" N	87° 4' 13.566" E	43.20
16338	JA_Z7_AJ_23	23° 49' 4.337" N	87° 4' 13.566" E	43.24
16339	JA_Z7_AJ_23	23° 49' 4.012" N	87° 4' 13.566" E	43.37
16340	JA_Z7_AJ_23	23° 49' 3.687" N	87° 4' 13.565" E	43.38
16341	JA_Z7_AJ_23	23° 49' 3.362" N	87° 4' 13.565" E	43.33
16342	JA_Z7_AJ_23	23° 49' 3.036" N	87° 4' 13.565" E	42.88
16343	JA_Z7_AJ_23	23° 49' 2.711" N	87° 4' 13.565" E	42.90
16344	JA_Z7_AJ_23	23° 49' 2.386" N	87° 4' 13.565" E	43.02
16345	JA_Z7_AJ_23	23° 49' 2.061" N	87° 4' 13.565" E	42.30
16346	JA_Z7_AJ_23	23° 49' 1.736" N	87° 4' 13.564" E	42.12
16347	JA_Z7_AJ_23	23° 49' 1.410" N	87° 4' 13.564" E	41.78
16348	JA_Z7_AJ_23	23° 49' 1.085" N	87° 4' 13.564" E	41.62
16349	JA_Z7_AJ_23	23° 49' 0.760" N	87° 4' 13.564" E	41.49
16350	JA_Z7_AJ_23	23° 49' 0.435" N	87° 4' 13.564" E	41.13
16351	JA_Z7_AJ_23	23° 49' 0.110" N	87° 4' 13.563" E	41.25
16352	JA_Z7_AJ_23	23° 48' 59.785" N	87° 4' 13.563" E	41.28
16353	JA_Z7_AJ_23	23° 48' 59.459" N	87° 4' 13.563" E	41.19
16354	JA_Z7_AJ_23	23° 48' 59.134" N	87° 4' 13.563" E	41.26
16355	JA_Z7_AJ_23	23° 49' 6.288" N	87° 4' 13.920" E	43.80
16356	JA_Z7_AJ_23	23° 49' 5.963" N	87° 4' 13.920" E	43.84
16357	JA_Z7_AJ_23	23° 49' 5.638" N	87° 4' 13.920" E	43.77
16358	JA_Z7_AJ_23	23° 49' 5.312" N	87° 4' 13.920" E	43.49
16359	JA_Z7_AJ_23	23° 49' 4.987" N	87° 4' 13.920" E	43.21
16360	JA_Z7_AJ_23	23° 49' 4.662" N	87° 4' 13.919" E	43.24
16361	JA_Z7_AJ_23	23° 49' 4.337" N	87° 4' 13.919" E	43.17
16362	JA_Z7_AJ_23	23° 49' 4.012" N	87° 4' 13.919" E	42.98
16363	JA_Z7_AJ_23	23° 49' 3.687" N	87° 4' 13.919" E	43.18
16364	JA_Z7_AJ_23	23° 49' 3.361" N	87° 4' 13.919" E	42.95
16365	JA_Z7_AJ_23	23° 49' 3.036" N	87° 4' 13.918" E	42.66
16366	JA_Z7_AJ_23	23° 49' 2.711" N	87° 4' 13.918" E	42.60
16367	JA_Z7_AJ_23	23° 49' 2.386" N	87° 4' 13.918" E	42.43
16368	JA_Z7_AJ_23	23° 49' 2.061" N	87° 4' 13.918" E	42.30
16369	JA_Z7_AJ_23	23° 49' 1.735" N	87° 4' 13.918" E	42.20
16370	JA_Z7_AJ_23	23° 49' 1.410" N	87° 4' 13.918" E	41.89
16371	JA_Z7_AJ_23	23° 49' 1.085" N	87° 4' 13.917" E	41.70
16372	JA_Z7_AJ_23	23° 49' 0.760" N	87° 4' 13.917" E	41.61
16373	JA_Z7_AJ_23	23° 49' 0.435" N	87° 4' 13.917" E	41.47
16374	JA_Z7_AJ_23	23° 49' 0.110" N	87° 4' 13.917" E	41.08
16375	JA_Z7_AJ_23	23° 48' 59.784" N	87° 4' 13.917" E	41.19

16376	JA_Z7_AJ_23	23° 48' 59.459" N	87° 4' 13.917" E	41.12
16377	JA_Z7_AJ_23	23° 48' 59.134" N	87° 4' 13.916" E	41.17
16378	JA_Z7_AJ_23	23° 49' 6.288" N	87° 4' 14.274" E	43.72
16379	JA_Z7_AJ_23	23° 49' 5.963" N	87° 4' 14.274" E	43.90
16380	JA_Z7_AJ_23	23° 49' 5.637" N	87° 4' 14.273" E	43.82
16381	JA_Z7_AJ_23	23° 49' 5.312" N	87° 4' 14.273" E	43.61
16382	JA_Z7_AJ_23	23° 49' 4.987" N	87° 4' 14.273" E	43.33
16383	JA_Z7_AJ_23	23° 49' 4.662" N	87° 4' 14.273" E	43.23
16384	JA_Z7_AJ_23	23° 49' 4.337" N	87° 4' 14.273" E	43.16
16385	JA_Z7_AJ_23	23° 49' 4.012" N	87° 4' 14.272" E	43.06
16386	JA_Z7_AJ_23	23° 49' 3.686" N	87° 4' 14.272" E	42.90
16387	JA_Z7_AJ_23	23° 49' 3.361" N	87° 4' 14.272" E	42.95
16388	JA_Z7_AJ_23	23° 49' 3.036" N	87° 4' 14.272" E	42.89
16389	JA_Z7_AJ_23	23° 49' 2.711" N	87° 4' 14.272" E	41.89
16390	JA_Z7_AJ_23	23° 49' 2.386" N	87° 4' 14.272" E	42.53
16391	JA_Z7_AJ_23	23° 49' 2.061" N	87° 4' 14.271" E	42.23
16392	JA_Z7_AJ_23	23° 49' 1.735" N	87° 4' 14.271" E	42.10
16393	JA_Z7_AJ_23	23° 49' 1.410" N	87° 4' 14.271" E	41.97
16394	JA_Z7_AJ_23	23° 49' 1.085" N	87° 4' 14.271" E	41.81
16395	JA_Z7_AJ_23	23° 49' 0.760" N	87° 4' 14.271" E	41.60
16396	JA_Z7_AJ_23	23° 49' 0.435" N	87° 4' 14.271" E	41.54
16397	JA_Z7_AJ_23	23° 49' 0.109" N	87° 4' 14.270" E	41.47
16398	JA_Z7_AJ_23	23° 48' 59.784" N	87° 4' 14.270" E	41.39
16399	JA_Z7_AJ_23	23° 48' 59.459" N	87° 4' 14.270" E	41.37
16400	JA_Z7_AJ_23	23° 48' 59.134" N	87° 4' 14.270" E	41.33
16401	JA_Z7_AJ_23	23° 49' 6.288" N	87° 4' 14.627" E	43.67
16402	JA_Z7_AJ_23	23° 49' 5.962" N	87° 4' 14.627" E	43.79
16403	JA_Z7_AJ_23	23° 49' 5.637" N	87° 4' 14.627" E	43.79
16404	JA_Z7_AJ_23	23° 49' 5.312" N	87° 4' 14.627" E	43.62
16405	JA_Z7_AJ_23	23° 49' 4.987" N	87° 4' 14.626" E	43.50
16406	JA_Z7_AJ_23	23° 49' 4.662" N	87° 4' 14.626" E	43.37
16407	JA_Z7_AJ_23	23° 49' 4.337" N	87° 4' 14.626" E	43.21
16408	JA_Z7_AJ_23	23° 49' 4.011" N	87° 4' 14.626" E	43.10
16409	JA_Z7_AJ_23	23° 49' 3.686" N	87° 4' 14.626" E	42.69
16410	JA_Z7_AJ_23	23° 49' 3.361" N	87° 4' 14.626" E	42.83
16411	JA_Z7_AJ_23	23° 49' 3.036" N	87° 4' 14.625" E	42.60
16412	JA_Z7_AJ_23	23° 49' 2.711" N	87° 4' 14.625" E	42.43
16413	JA_Z7_AJ_23	23° 49' 2.386" N	87° 4' 14.625" E	42.50
16414	JA_Z7_AJ_23	23° 49' 2.060" N	87° 4' 14.625" E	42.25
16415	JA_Z7_AJ_23	23° 49' 1.735" N	87° 4' 14.625" E	42.04
16416	JA_Z7_AJ_23	23° 49' 1.410" N	87° 4' 14.624" E	42.03
16417	JA_Z7_AJ_23	23° 49' 1.085" N	87° 4' 14.624" E	41.88
16418	JA_Z7_AJ_23	23° 49' 0.760" N	87° 4' 14.624" E	41.66
16419	JA_Z7_AJ_23	23° 49' 0.434" N	87° 4' 14.624" E	41.52
16420	JA_Z7_AJ_23	23° 49' 0.109" N	87° 4' 14.624" E	41.50
16421	JA_Z7_AJ_23	23° 48' 59.784" N	87° 4' 14.624" E	41.41
16422	JA_Z7_AJ_23	23° 48' 59.459" N	87° 4' 14.623" E	41.44
16423	JA_Z7_AJ_23	23° 48' 59.134" N	87° 4' 14.623" E	41.36
16424	JA_Z7_AJ_23	23° 49' 6.287" N	87° 4' 14.981" E	43.70
16425	JA_Z7_AJ_23	23° 49' 5.962" N	87° 4' 14.980" E	43.81
16426	JA_Z7_AJ_23	23° 49' 5.637" N	87° 4' 14.980" E	43.79
16427	JA_Z7_AJ_23	23° 49' 5.312" N	87° 4' 14.980" E	43.67
16428	JA_Z7_AJ_23	23° 49' 4.987" N	87° 4' 14.980" E	43.43
16429	JA_Z7_AJ_23	23° 49' 4.662" N	87° 4' 14.980" E	43.05
16430	JA_Z7_AJ_23	23° 49' 4.336" N	87° 4' 14.980" E	43.25
16431	JA_Z7_AJ_23	23° 49' 4.011" N	87° 4' 14.979" E	43.05
16432	JA_Z7_AJ_23	23° 49' 3.686" N	87° 4' 14.979" E	42.98
16433	JA_Z7_AJ_23	23° 49' 3.361" N	87° 4' 14.979" E	42.94
16434	JA_Z7_AJ_23	23° 49' 3.036" N	87° 4' 14.979" E	42.66
16435	JA_Z7_AJ_23	23° 49' 2.711" N	87° 4' 14.979" E	42.56
16436	JA_Z7_AJ_23	23° 49' 2.385" N	87° 4' 14.978" E	42.74
16437	JA_Z7_AJ_23	23° 49' 2.060" N	87° 4' 14.978" E	42.20
16438	JA_Z7_AJ_23	23° 49' 1.735" N	87° 4' 14.978" E	42.11
16439	JA_Z7_AJ_23	23° 49' 1.410" N	87° 4' 14.978" E	42.03
16440	JA_Z7_AJ_23	23° 49' 1.085" N	87° 4' 14.978" E	41.93
16441	JA_Z7_AJ_23	23° 49' 0.760" N	87° 4' 14.978" E	41.76
16442	JA_Z7_AJ_23	23° 49' 0.434" N	87° 4' 14.977" E	41.58
16443	JA_Z7_AJ_23	23° 49' 0.109" N	87° 4' 14.977" E	41.47
16444	JA_Z7_AJ_23	23° 48' 59.784" N	87° 4' 14.977" E	41.47
16445	JA_Z7_AJ_23	23° 48' 59.459" N	87° 4' 14.977" E	41.41
16446	JA_Z7_AJ_23	23° 48' 59.134" N	87° 4' 14.977" E	41.48
16447	JA_Z7_AJ_23	23° 48' 58.808" N	87° 4' 14.977" E	41.39
16448	JA_Z7_AJ_23	23° 49' 6.287" N	87° 4' 15.334" E	43.79
16449	JA_Z7_AJ_23	23° 49' 5.962" N	87° 4' 15.334" E	43.81
16450	JA_Z7_AJ_23	23° 49' 5.637" N	87° 4' 15.334" E	43.73
16451	JA_Z7_AJ_23	23° 49' 5.312" N	87° 4' 15.334" E	43.52
16452	JA_Z7_AJ_23	23° 49' 4.987" N	87° 4' 15.333" E	43.57
16453	JA_Z7_AJ_23	23° 49' 4.661" N	87° 4' 15.333" E	43.16
16454	JA_Z7_AJ_23	23° 49' 4.336" N	87° 4' 15.333" E	43.16
16455	JA_Z7_AJ_23	23° 49' 4.011" N	87° 4' 15.333" E	43.12
16456	JA_Z7_AJ_23	23° 49' 3.686" N	87° 4' 15.333" E	42.72
16457	JA_Z7_AJ_23	23° 49' 3.361" N	87° 4' 15.332" E	42.92
16458	JA_Z7_AJ_23	23° 49' 3.036" N	87° 4' 15.332" E	42.71
16459	JA_Z7_AJ_23	23° 49' 2.710" N	87° 4' 15.332" E	42.43
16460	JA_Z7_AJ_23	23° 49' 2.385" N	87° 4' 15.332" E	42.79
16461	JA_Z7_AJ_23	23° 49' 2.060" N	87° 4' 15.332" E	42.25
16462	JA_Z7_AJ_23	23° 49' 1.735" N	87° 4' 15.332" E	42.16
16463	JA_Z7_AJ_23	23° 49' 1.410" N	87° 4' 15.331" E	41.91
16464	JA_Z7_AJ_23	23° 49' 1.085" N	87° 4' 15.331" E	42.02
16465	JA_Z7_AJ_23	23° 49' 0.759" N	87° 4' 15.331" E	41.80
16466	JA_Z7_AJ_23	23° 49' 0.434" N	87° 4' 15.331" E	41.68
16467	JA_Z7_AJ_23	23° 49' 0.109" N	87° 4' 15.331" E	41.49
16468	JA_Z7_AJ_23	23° 48' 59.784" N	87° 4' 15.331" E	41.43
16469	JA_Z7_AJ_23	23° 48' 59.459" N	87° 4' 15.330" E	41.45
16470	JA_Z7_AJ_23	23° 48' 59.133" N	87° 4' 15.330" E	41.40
16471	JA_Z7_AJ_23	23° 48' 58.808" N	87° 4' 15.330" E	41.47
16472	JA_Z7_AJ_23	23° 49' 5.962" N	87° 4' 15.687" E	43.85
16473	JA_Z7_AJ_23	23° 49' 5.637" N	87° 4' 15.687" E	43.70
16474	JA_Z7_AJ_23	23° 49' 5.312" N	87° 4' 15.687" E	43.68
16475	JA_Z7_AJ_23	23° 49' 4.986" N	87° 4' 15.687" E	43.49
16476	JA_Z7_AJ_23	23° 49' 4.661" N	87° 4' 15.687" E	43.25
16477	JA_Z7_AJ_23	23° 49' 4.336" N	87° 4' 15.686" E	43.03
16478	JA_Z7_AJ_23	23° 49' 4.011" N	87° 4' 15.686" E	43.18
16479	JA_Z7_AJ_23	23° 49' 3.686" N	87° 4' 15.686" E	42.93
16480	JA_Z7_AJ_23	23° 49' 3.361" N	87° 4' 15.686" E	43.04
16481	JA_Z7_AJ_23	23° 49' 3.035" N	87° 4' 15.686" E	42.61
16482	JA_Z7_AJ_23	23° 49' 2.710" N	87° 4' 15.686" E	42.59
16483	JA_Z7_AJ_23	23° 49' 2.385" N	87° 4' 15.685" E	42.45
16484	JA_Z7_AJ_23	23° 49' 2.060" N	87° 4' 15.685" E	42.35
16485	JA_Z7_AJ_23	23° 49' 1.735" N	87° 4' 15.685" E	42.13
16486	JA_Z7_AJ_23	23° 49' 1.410" N	87° 4' 15.685" E	41.92
16487	JA_Z7_AJ_23	23° 49' 1.084" N	87° 4' 15.685" E	41.87
16488	JA_Z7_AJ_23	23° 49' 0.759" N	87° 4' 15.684" E	41.89
16489	JA_Z7_AJ_23	23° 49' 0.434" N	87° 4' 15.684" E	41.70
16490	JA_Z7_AJ_23	23° 49' 0.109" N	87° 4' 15.684" E	41.50
16491	JA_Z7_AJ_23	23° 48' 59.784" N	87° 4' 15.684" E	41.48
16492	JA_Z7_AJ_23	23° 48' 59.458" N	87° 4' 15.684" E	41.38
16493	JA_Z7_AJ_23	23° 48' 59.133" N	87° 4' 15.684" E	41.44
16494	JA_Z7_AJ_23	23° 48' 58.808" N	87° 4' 15.683" E	41.43
16495	JA_Z7_AJ_23	23° 49' 5.962" N	87° 4' 16.041" E	43.75
16496	JA_Z7_AJ_23	23° 49' 5.637" N	87° 4' 16.041" E	43.60
16497	JA_Z7_AJ_23	23° 49' 5.311" N	87° 4' 16.040" E	43.71
16498	JA_Z7_AJ_23	23° 49' 4.986" N	87° 4' 16.040" E	43.48
16499	JA_Z7_AJ_23	23° 49' 4.661" N	87° 4' 16.040" E	[illegible]
16500	JA_Z7_AJ_23	23° 49' 4.336" N	[illegible]	43.56

16501	JA_Z7_AJ_23	23° 49' 4.011" N	87° 4' 16.040" E	43.13
16502	JA_Z7_AJ_23	23° 49' 3.686" N	87° 4' 16.040" E	43.13
16503	JA_Z7_AJ_23	23° 49' 3.360" N	87° 4' 16.039" E	42.85
16504	JA_Z7_AJ_23	23° 49' 3.035" N	87° 4' 16.039" E	42.49
16505	JA_Z7_AJ_23	23° 49' 2.710" N	87° 4' 16.039" E	42.62
16506	JA_Z7_AJ_23	23° 49' 2.385" N	87° 4' 16.039" E	42.49
16507	JA_Z7_AJ_23	23° 49' 2.060" N	87° 4' 16.039" E	42.60
16508	JA_Z7_AJ_23	23° 49' 1.735" N	87° 4' 16.038" E	42.08
16509	JA_Z7_AJ_23	23° 49' 1.409" N	87° 4' 16.038" E	42.02
16510	JA_Z7_AJ_23	23° 49' 1.084" N	87° 4' 16.038" E	41.86
16511	JA_Z7_AJ_23	23° 49' 0.759" N	87° 4' 16.038" E	41.83
16512	JA_Z7_AJ_23	23° 49' 0.434" N	87° 4' 16.038" E	41.72
16513	JA_Z7_AJ_23	23° 49' 0.109" N	87° 4' 16.038" E	41.56
16514	JA_Z7_AJ_23	23° 48' 59.784" N	87° 4' 16.037" E	41.47
16515	JA_Z7_AJ_23	23° 48' 59.458" N	87° 4' 16.037" E	41.40
16516	JA_Z7_AJ_23	23° 48' 59.133" N	87° 4' 16.037" E	41.38
16517	JA_Z7_AJ_23	23° 48' 58.808" N	87° 4' 16.037" E	41.38
16518	JA_Z7_AJ_23	23° 48' 58.483" N	87° 4' 16.037" E	41.34
16519	JA_Z7_AJ_23	23° 49' 5.962" N	87° 4' 16.394" E	43.35
16520	JA_Z7_AJ_23	23° 49' 5.636" N	87° 4' 16.394" E	43.49
16521	JA_Z7_AJ_23	23° 49' 5.311" N	87° 4' 16.394" E	43.46
16522	JA_Z7_AJ_23	23° 49' 4.986" N	87° 4' 16.394" E	43.33
16523	JA_Z7_AJ_23	23° 49' 4.661" N	87° 4' 16.394" E	43.25
16524	JA_Z7_AJ_23	23° 49' 4.336" N	87° 4' 16.393" E	43.20
16525	JA_Z7_AJ_23	23° 49' 4.011" N	87° 4' 16.393" E	43.04
16526	JA_Z7_AJ_23	23° 49' 3.685" N	87° 4' 16.393" E	43.11
16527	JA_Z7_AJ_23	23° 49' 3.360" N	87° 4' 16.393" E	42.99
16528	JA_Z7_AJ_23	23° 49' 3.035" N	87° 4' 16.393" E	42.80
16529	JA_Z7_AJ_23	23° 49' 2.710" N	87° 4' 16.392" E	42.79
16530	JA_Z7_AJ_23	23° 49' 2.385" N	87° 4' 16.392" E	42.72
16531	JA_Z7_AJ_23	23° 49' 2.060" N	87° 4' 16.392" E	42.63
16532	JA_Z7_AJ_23	23° 49' 1.734" N	87° 4' 16.392" E	41.94
16533	JA_Z7_AJ_23	23° 49' 1.409" N	87° 4' 16.392" E	42.03
16534	JA_Z7_AJ_23	23° 49' 1.084" N	87° 4' 16.392" E	41.87
16535	JA_Z7_AJ_23	23° 49' 0.759" N	87° 4' 16.391" E	41.84
16536	JA_Z7_AJ_23	23° 49' 0.434" N	87° 4' 16.391" E	41.73
16537	JA_Z7_AJ_23	23° 49' 0.109" N	87° 4' 16.391" E	41.62
16538	JA_Z7_AJ_23	23° 48' 59.783" N	87° 4' 16.391" E	41.48
16539	JA_Z7_AJ_23	23° 48' 59.458" N	87° 4' 16.391" E	41.34
16540	JA_Z7_AJ_23	23° 48' 59.133" N	87° 4' 16.390" E	41.35
16541	JA_Z7_AJ_23	23° 48' 58.808" N	87° 4' 16.390" E	41.34
16542	JA_Z7_AJ_23	23° 48' 58.483" N	87° 4' 16.390" E	41.36
16543	JA_Z7_AJ_23	23° 49' 5.961" N	87° 4' 16.748" E	42.89
16544	JA_Z7_AJ_23	23° 49' 5.636" N	87° 4' 16.747" E	42.98
16545	JA_Z7_AJ_23	23° 49' 5.311" N	87° 4' 16.747" E	43.57
16546	JA_Z7_AJ_23	23° 49' 4.986" N	87° 4' 16.747" E	43.29
16547	JA_Z7_AJ_23	23° 49' 4.661" N	87° 4' 16.747" E	43.34
16548	JA_Z7_AJ_23	23° 49' 4.336" N	87° 4' 16.747" E	43.28
16549	JA_Z7_AJ_23	23° 49' 4.010" N	87° 4' 16.747" E	43.01
16550	JA_Z7_AJ_23	23° 49' 3.685" N	87° 4' 16.746" E	43.08
16551	JA_Z7_AJ_23	23° 49' 3.360" N	87° 4' 16.746" E	43.07
16552	JA_Z7_AJ_23	23° 49' 3.035" N	87° 4' 16.746" E	42.63
16553	JA_Z7_AJ_23	23° 49' 2.710" N	87° 4' 16.746" E	42.87
16554	JA_Z7_AJ_23	23° 49' 2.385" N	87° 4' 16.746" E	42.66
16555	JA_Z7_AJ_23	23° 49' 2.059" N	87° 4' 16.746" E	42.40
16556	JA_Z7_AJ_23	23° 49' 1.734" N	87° 4' 16.745" E	42.00
16557	JA_Z7_AJ_23	23° 49' 1.409" N	87° 4' 16.745" E	41.95
16558	JA_Z7_AJ_23	23° 49' 1.084" N	87° 4' 16.745" E	41.85
16559	JA_Z7_AJ_23	23° 49' 0.759" N	87° 4' 16.745" E	41.86
16560	JA_Z7_AJ_23	23° 49' 0.434" N	87° 4' 16.745" E	41.74
16561	JA_Z7_AJ_23	23° 49' 0.108" N	87° 4' 16.744" E	41.71
16562	JA_Z7_AJ_23	23° 48' 59.783" N	87° 4' 16.744" E	41.55
16563	JA_Z7_AJ_23	23° 48' 59.458" N	87° 4' 16.744" E	41.46
16564	JA_Z7_AJ_23	23° 48' 59.133" N	87° 4' 16.744" E	41.40
16565	JA_Z7_AJ_23	23° 48' 58.808" N	87° 4' 16.744" E	41.31
16566	JA_Z7_AJ_23	23° 48' 58.482" N	87° 4' 16.744" E	41.36
16567	JA_Z7_AJ_23	23° 49' 5.636" N	87° 4' 17.101" E	42.78
16568	JA_Z7_AJ_23	23° 49' 5.311" N	87° 4' 17.101" E	43.13
16569	JA_Z7_AJ_23	23° 49' 4.986" N	87° 4' 17.101" E	43.19
16570	JA_Z7_AJ_23	23° 49' 4.661" N	87° 4' 17.100" E	43.44
16571	JA_Z7_AJ_23	23° 49' 4.335" N	87° 4' 17.100" E	43.44
16572	JA_Z7_AJ_23	23° 49' 4.010" N	87° 4' 17.100" E	43.19
16573	JA_Z7_AJ_23	23° 49' 3.685" N	87° 4' 17.100" E	43.24
16574	JA_Z7_AJ_23	23° 49' 3.360" N	87° 4' 17.100" E	42.68
16575	JA_Z7_AJ_23	23° 49' 3.035" N	87° 4' 17.100" E	42.97
16576	JA_Z7_AJ_23	23° 49' 2.710" N	87° 4' 17.099" E	42.78
16577	JA_Z7_AJ_23	23° 49' 2.384" N	87° 4' 17.099" E	42.64
16578	JA_Z7_AJ_23	23° 49' 2.059" N	87° 4' 17.099" E	42.27
16579	JA_Z7_AJ_23	23° 49' 1.734" N	87° 4' 17.099" E	42.05
16580	JA_Z7_AJ_23	23° 49' 1.409" N	87° 4' 17.099" E	41.96
16581	JA_Z7_AJ_23	23° 49' 1.084" N	87° 4' 17.098" E	41.98
16582	JA_Z7_AJ_23	23° 49' 0.759" N	87° 4' 17.098" E	41.77
16583	JA_Z7_AJ_23	23° 49' 0.433" N	87° 4' 17.098" E	41.75
16584	JA_Z7_AJ_23	23° 49' 0.108" N	87° 4' 17.098" E	41.74
16585	JA_Z7_AJ_23	23° 48' 59.783" N	87° 4' 17.098" E	41.65
16586	JA_Z7_AJ_23	23° 48' 59.458" N	87° 4' 17.098" E	41.49
16587	JA_Z7_AJ_23	23° 48' 59.133" N	87° 4' 17.097" E	41.45
16588	JA_Z7_AJ_23	23° 48' 58.808" N	87° 4' 17.097" E	41.40
16589	JA_Z7_AJ_23	23° 48' 58.482" N	87° 4' 17.097" E	41.35
16590	JA_Z7_AJ_23	23° 49' 5.636" N	87° 4' 17.454" E	42.63
16591	JA_Z7_AJ_23	23° 49' 5.311" N	87° 4' 17.454" E	42.95
16592	JA_Z7_AJ_23	23° 49' 4.986" N	87° 4' 17.454" E	43.24
16593	JA_Z7_AJ_23	23° 49' 4.660" N	87° 4' 17.454" E	43.23
16594	JA_Z7_AJ_23	23° 49' 4.335" N	87° 4' 17.454" E	43.22
16595	JA_Z7_AJ_23	23° 49' 4.010" N	87° 4' 17.453" E	43.09
16596	JA_Z7_AJ_23	23° 49' 3.685" N	87° 4' 17.453" E	43.28
16597	JA_Z7_AJ_23	23° 49' 3.360" N	87° 4' 17.453" E	43.07
16598	JA_Z7_AJ_23	23° 49' 3.035" N	87° 4' 17.453" E	42.78
16599	JA_Z7_AJ_23	23° 49' 2.709" N	87° 4' 17.453" E	43.04
16600	JA_Z7_AJ_23	23° 49' 2.384" N	87° 4' 17.453" E	42.37
16601	JA_Z7_AJ_23	23° 49' 2.059" N	87° 4' 17.452" E	42.08
16602	JA_Z7_AJ_23	23° 49' 1.734" N	87° 4' 17.452" E	42.09
16603	JA_Z7_AJ_23	23° 49' 1.409" N	87° 4' 17.452" E	41.89
16604	JA_Z7_AJ_23	23° 49' 1.084" N	87° 4' 17.452" E	42.02
16605	JA_Z7_AJ_23	23° 49' 0.758" N	87° 4' 17.452" E	41.72
16606	JA_Z7_AJ_23	23° 49' 0.433" N	87° 4' 17.452" E	41.74
16607	JA_Z7_AJ_23	23° 49' 0.108" N	87° 4' 17.451" E	41.71
16608	JA_Z7_AJ_23	23° 48' 59.783" N	87° 4' 17.451" E	41.61
16609	JA_Z7_AJ_23	23° 48' 59.458" N	87° 4' 17.451" E	41.53
16610	JA_Z7_AJ_23	23° 48' 59.133" N	87° 4' 17.451" E	41.50
16611	JA_Z7_AJ_23	23° 48' 58.807" N	87° 4' 17.451" E	41.40
16612	JA_Z7_AJ_23	23° 48' 58.482" N	87° 4' 17.450" E	41.40
16613	JA_Z7_AJ_23	23° 48' 58.157" N	87° 4' 17.450" E	41.36
16614	JA_Z7_AJ_23	23° 49' 5.636" N	87° 4' 17.808" E	42.65
16615	JA_Z7_AJ_23	23° 49' 5.311" N	87° 4' 17.808" E	42.90
16616	JA_Z7_AJ_23	23° 49' 4.985" N	87° 4' 17.807" E	42.93
16617	JA_Z7_AJ_23	23° 49' 4.660" N	87° 4' 17.807" E	43.12
16618	JA_Z7_AJ_23	23° 49' 4.335" N	87° 4' 17.807" E	43.14
16619	JA_Z7_AJ_23	23° 49' 4.010" N	87° 4' 17.807" E	43.21
16620	JA_Z7_AJ_23	23° 49' 3.685" N	87° 4' 17.807" E	43.08
16621	JA_Z7_AJ_23	23° 49' 3.360" N	87° 4' 17.807" E	43.18
16622	JA_Z7_AJ_23	23° 49' 3.034" N	87° 4' 17.806" E	43.03
16623	JA_Z7_AJ_23	23° 49' 2.709" N	87° 4' 17.806" E	42.80
16624	JA_Z7_AJ_23	23° 49' 2.384" N	87° 4' 17.806" E	42.35
16625	JA_Z7_AJ_23	23° 49' 2.059" N	87° 4' 17.806" E	42.32

जामताड़ा

TABLE REPRESENTING ELEVATION (in m) WITH RESPECT TO 10m X 10m GRID WITHIN POTENTIAL SAND GHATS IN JAMTARA DISTRICT OF JHARKHAND STATE

16626	JA_Z7_AJ_23	23° 49' 1.734" N	87° 4' 17.806" E	42.19
16627	JA_Z7_AJ_23	23° 49' 1.409" N	87° 4' 17.806" E	41.94
16628	JA_Z7_AJ_23	23° 49' 1.083" N	87° 4' 17.805" E	41.91
16629	JA_Z7_AJ_23	23° 49' 0.758" N	87° 4' 17.805" E	41.68
16630	JA_Z7_AJ_23	23° 49' 0.433" N	87° 4' 17.805" E	41.70
16631	JA_Z7_AJ_23	23° 49' 0.108" N	87° 4' 17.805" E	41.67
16632	JA_Z7_AJ_23	23° 48' 59.783" N	87° 4' 17.805" E	41.57
16633	JA_Z7_AJ_23	23° 48' 59.458" N	87° 4' 17.804" E	41.62
16634	JA_Z7_AJ_23	23° 48' 59.132" N	87° 4' 17.804" E	41.53
16635	JA_Z7_AJ_23	23° 48' 58.807" N	87° 4' 17.804" E	41.45
16636	JA_Z7_AJ_23	23° 48' 58.482" N	87° 4' 17.804" E	41.34
16637	JA_Z7_AJ_23	23° 48' 58.157" N	87° 4' 17.804" E	41.40
16638	JA_Z7_AJ_23	23° 49' 5.310" N	87° 4' 18.161" E	43.15
16639	JA_Z7_AJ_23	23° 49' 4.985" N	87° 4' 18.161" E	42.98
16640	JA_Z7_AJ_23	23° 49' 4.660" N	87° 4' 18.161" E	42.88
16641	JA_Z7_AJ_23	23° 49' 4.335" N	87° 4' 18.161" E	42.84
16642	JA_Z7_AJ_23	23° 49' 4.010" N	87° 4' 18.160" E	43.14
16643	JA_Z7_AJ_23	23° 49' 3.685" N	87° 4' 18.160" E	43.11
16644	JA_Z7_AJ_23	23° 49' 3.359" N	87° 4' 18.160" E	42.94
16645	JA_Z7_AJ_23	23° 49' 3.034" N	87° 4' 18.160" E	42.97
16646	JA_Z7_AJ_23	23° 49' 2.709" N	87° 4' 18.160" E	42.82
16647	JA_Z7_AJ_23	23° 49' 2.384" N	87° 4' 18.159" E	42.65
16648	JA_Z7_AJ_23	23° 49' 2.059" N	87° 4' 18.159" E	42.39
16649	JA_Z7_AJ_23	23° 49' 1.734" N	87° 4' 18.159" E	42.12
16650	JA_Z7_AJ_23	23° 49' 1.408" N	87° 4' 18.159" E	42.01
16651	JA_Z7_AJ_23	23° 49' 1.083" N	87° 4' 18.159" E	41.94
16652	JA_Z7_AJ_23	23° 49' 0.758" N	87° 4' 18.159" E	41.84
16653	JA_Z7_AJ_23	23° 49' 0.433" N	87° 4' 18.158" E	41.67
16654	JA_Z7_AJ_23	23° 49' 0.108" N	87° 4' 18.158" E	41.64
16655	JA_Z7_AJ_23	23° 48' 59.783" N	87° 4' 18.158" E	41.62
16656	JA_Z7_AJ_23	23° 48' 59.457" N	87° 4' 18.158" E	41.61
16657	JA_Z7_AJ_23	23° 48' 59.132" N	87° 4' 18.158" E	41.53
16658	JA_Z7_AJ_23	23° 48' 58.807" N	87° 4' 18.158" E	41.51
16659	JA_Z7_AJ_23	23° 48' 58.482" N	87° 4' 18.157" E	41.41
16660	JA_Z7_AJ_23	23° 48' 58.157" N	87° 4' 18.157" E	41.34
16661	JA_Z7_AJ_23	23° 49' 5.310" N	87° 4' 18.515" E	43.04
16662	JA_Z7_AJ_23	23° 49' 4.985" N	87° 4' 18.514" E	43.13
16663	JA_Z7_AJ_23	23° 49' 4.660" N	87° 4' 18.514" E	43.08
16664	JA_Z7_AJ_23	23° 49' 4.335" N	87° 4' 18.514" E	42.81
16665	JA_Z7_AJ_23	23° 49' 4.010" N	87° 4' 18.514" E	43.11
16666	JA_Z7_AJ_23	23° 49' 3.684" N	87° 4' 18.514" E	42.92
16667	JA_Z7_AJ_23	23° 49' 3.359" N	87° 4' 18.513" E	42.87
16668	JA_Z7_AJ_23	23° 49' 3.034" N	87° 4' 18.513" E	43.05
16669	JA_Z7_AJ_23	23° 49' 2.709" N	87° 4' 18.513" E	42.80
16670	JA_Z7_AJ_23	23° 49' 2.384" N	87° 4' 18.513" E	42.82
16671	JA_Z7_AJ_23	23° 49' 2.059" N	87° 4' 18.513" E	42.54
16672	JA_Z7_AJ_23	23° 49' 1.733" N	87° 4' 18.513" E	42.14
16673	JA_Z7_AJ_23	23° 49' 1.408" N	87° 4' 18.512" E	42.10
16674	JA_Z7_AJ_23	23° 49' 1.083" N	87° 4' 18.512" E	42.01
16675	JA_Z7_AJ_23	23° 49' 0.758" N	87° 4' 18.512" E	41.87
16676	JA_Z7_AJ_23	23° 49' 0.433" N	87° 4' 18.512" E	41.75
16677	JA_Z7_AJ_23	23° 49' 0.108" N	87° 4' 18.512" E	41.59
16678	JA_Z7_AJ_23	23° 48' 59.782" N	87° 4' 18.512" E	41.61
16679	JA_Z7_AJ_23	23° 48' 59.457" N	87° 4' 18.511" E	41.63
16680	JA_Z7_AJ_23	23° 48' 59.132" N	87° 4' 18.511" E	41.59
16681	JA_Z7_AJ_23	23° 48' 58.807" N	87° 4' 18.511" E	41.50
16682	JA_Z7_AJ_23	23° 48' 58.482" N	87° 4' 18.511" E	41.52
16683	JA_Z7_AJ_23	23° 48' 58.157" N	87° 4' 18.511" E	41.35
16684	JA_Z7_AJ_23	23° 49' 5.310" N	87° 4' 18.868" E	43.12
16685	JA_Z7_AJ_23	23° 49' 4.985" N	87° 4' 18.868" E	43.28
16686	JA_Z7_AJ_23	23° 49' 4.660" N	87° 4' 18.868" E	43.04
16687	JA_Z7_AJ_23	23° 49' 4.335" N	87° 4' 18.867" E	43.02
16688	JA_Z7_AJ_23	23° 49' 4.009" N	87° 4' 18.867" E	43.12
16689	JA_Z7_AJ_23	23° 49' 3.684" N	87° 4' 18.867" E	43.07
16690	JA_Z7_AJ_23	23° 49' 3.359" N	87° 4' 18.867" E	42.84
16691	JA_Z7_AJ_23	23° 49' 3.034" N	87° 4' 18.867" E	42.73
16692	JA_Z7_AJ_23	23° 49' 2.709" N	87° 4' 18.867" E	42.79
16693	JA_Z7_AJ_23	23° 49' 2.384" N	87° 4' 18.866" E	42.84
16694	JA_Z7_AJ_23	23° 49' 2.058" N	87° 4' 18.866" E	42.66
16695	JA_Z7_AJ_23	23° 49' 1.733" N	87° 4' 18.866" E	42.28
16696	JA_Z7_AJ_23	23° 49' 1.408" N	87° 4' 18.866" E	41.95
16697	JA_Z7_AJ_23	23° 49' 1.083" N	87° 4' 18.866" E	42.02
16698	JA_Z7_AJ_23	23° 49' 0.758" N	87° 4' 18.865" E	42.00
16699	JA_Z7_AJ_23	23° 49' 0.433" N	87° 4' 18.865" E	41.80
16700	JA_Z7_AJ_23	23° 49' 0.107" N	87° 4' 18.865" E	41.57
16701	JA_Z7_AJ_23	23° 48' 59.782" N	87° 4' 18.865" E	41.59
16702	JA_Z7_AJ_23	23° 48' 59.457" N	87° 4' 18.865" E	41.57
16703	JA_Z7_AJ_23	23° 48' 59.132" N	87° 4' 18.865" E	41.52
16704	JA_Z7_AJ_23	23° 48' 58.807" N	87° 4' 18.864" E	41.51
16705	JA_Z7_AJ_23	23° 48' 58.482" N	87° 4' 18.864" E	41.48
16706	JA_Z7_AJ_23	23° 48' 58.156" N	87° 4' 18.864" E	41.37
16707	JA_Z7_AJ_23	23° 48' 57.831" N	87° 4' 18.864" E	41.32
16708	JA_Z7_AJ_23	23° 49' 4.985" N	87° 4' 19.221" E	43.19
16709	JA_Z7_AJ_23	23° 49' 4.660" N	87° 4' 19.221" E	43.00
16710	JA_Z7_AJ_23	23° 49' 4.334" N	87° 4' 19.221" E	42.84
16711	JA_Z7_AJ_23	23° 49' 4.009" N	87° 4' 19.221" E	43.07
16712	JA_Z7_AJ_23	23° 49' 3.684" N	87° 4' 19.221" E	43.15
16713	JA_Z7_AJ_23	23° 49' 3.359" N	87° 4' 19.220" E	42.66
16714	JA_Z7_AJ_23	23° 49' 3.034" N	87° 4' 19.220" E	42.88
16715	JA_Z7_AJ_23	23° 49' 2.709" N	87° 4' 19.220" E	42.47
16716	JA_Z7_AJ_23	23° 49' 2.383" N	87° 4' 19.220" E	42.80
16717	JA_Z7_AJ_23	23° 49' 2.058" N	87° 4' 19.220" E	42.68
16718	JA_Z7_AJ_23	23° 49' 1.733" N	87° 4' 19.219" E	42.45
16719	JA_Z7_AJ_23	23° 49' 1.408" N	87° 4' 19.219" E	42.05
16720	JA_Z7_AJ_23	23° 49' 1.083" N	87° 4' 19.219" E	42.04
16721	JA_Z7_AJ_23	23° 49' 0.758" N	87° 4' 19.219" E	42.07
16722	JA_Z7_AJ_23	23° 49' 0.432" N	87° 4' 19.219" E	41.84
16723	JA_Z7_AJ_23	23° 49' 0.107" N	87° 4' 19.219" E	41.44
16724	JA_Z7_AJ_23	23° 48' 59.782" N	87° 4' 19.218" E	41.54
16725	JA_Z7_AJ_23	23° 48' 59.457" N	87° 4' 19.218" E	41.50
16726	JA_Z7_AJ_23	23° 48' 59.132" N	87° 4' 19.218" E	41.49
16727	JA_Z7_AJ_23	23° 48' 58.807" N	87° 4' 19.218" E	41.49
16728	JA_Z7_AJ_23	23° 48' 58.481" N	87° 4' 19.218" E	41.48
16729	JA_Z7_AJ_23	23° 48' 58.156" N	87° 4' 19.217" E	41.35
16730	JA_Z7_AJ_23	23° 48' 57.831" N	87° 4' 19.217" E	41.32
16731	JA_Z7_AJ_23	23° 49' 4.985" N	87° 4' 19.575" E	43.28
16732	JA_Z7_AJ_23	23° 49' 4.659" N	87° 4' 19.575" E	43.12
16733	JA_Z7_AJ_23	23° 49' 4.334" N	87° 4' 19.574" E	42.84
16734	JA_Z7_AJ_23	23° 49' 4.009" N	87° 4' 19.574" E	43.01
16735	JA_Z7_AJ_23	23° 49' 3.684" N	87° 4' 19.574" E	43.03
16736	JA_Z7_AJ_23	23° 49' 3.359" N	87° 4' 19.574" E	43.03
16737	JA_Z7_AJ_23	23° 49' 3.034" N	87° 4' 19.574" E	42.89
16738	JA_Z7_AJ_23	23° 49' 2.708" N	87° 4' 19.573" E	42.70
16739	JA_Z7_AJ_23	23° 49' 2.383" N	87° 4' 19.573" E	42.68
16740	JA_Z7_AJ_23	23° 49' 2.058" N	87° 4' 19.573" E	42.75
16741	JA_Z7_AJ_23	23° 49' 1.733" N	87° 4' 19.573" E	42.57
16742	JA_Z7_AJ_23	23° 49' 1.408" N	87° 4' 19.573" E	42.16
16743	JA_Z7_AJ_23	23° 49' 1.083" N	87° 4' 19.573" E	42.01
16744	JA_Z7_AJ_23	23° 49' 0.757" N	87° 4' 19.572" E	42.02
16745	JA_Z7_AJ_23	23° 49' 0.432" N	87° 4' 19.572" E	41.99
16746	JA_Z7_AJ_23	23° 49' 0.107" N	87° 4' 19.572" E	41.52
16747	JA_Z7_AJ_23	23° 48' 59.782" N	87° 4' 19.572" E	41.45
16748	JA_Z7_AJ_23	23° 48' 59.457" N	87° 4' 19.572" E	41.55
16749	JA_Z7_AJ_23	23° 48' 59.132" N	87° 4' 19.571" E	41.54
16750	JA_Z7_AJ_23	23° 48' 58.806" N	87° 4' 19.571" E	41.53
16751	JA_Z7_AJ_23	23° 48' 58.481" N	87° 4' 19.571" E	41.50
16752	JA_Z7_AJ_23	23° 48' 58.156" N	87° 4' 19.571" E	41.47
16753	JA_Z7_AJ_23	23° 48' 57.831" N	87° 4' 19.571" E	41.39
16754	JA_Z7_AJ_23	23° 49' 4.984" N	87° 4' 19.928" E	43.49
16755	JA_Z7_AJ_23	23° 49' 4.659" N	87° 4' 19.928" E	43.07
16756	JA_Z7_AJ_23	23° 49' 4.334" N	87° 4' 19.928" E	43.04
16757	JA_Z7_AJ_23	23° 49' 4.009" N	87° 4' 19.928" E	42.70
16758	JA_Z7_AJ_23	23° 49' 3.684" N	87° 4' 19.927" E	42.97
16759	JA_Z7_AJ_23	23° 49' 3.359" N	87° 4' 19.927" E	43.08
16760	JA_Z7_AJ_23	23° 49' 3.033" N	87° 4' 19.927" E	43.07
16761	JA_Z7_AJ_23	23° 49' 2.708" N	87° 4' 19.927" E	42.83
16762	JA_Z7_AJ_23	23° 49' 2.383" N	87° 4' 19.927" E	42.82
16763	JA_Z7_AJ_23	23° 49' 2.058" N	87° 4' 19.927" E	42.58
16764	JA_Z7_AJ_23	23° 49' 1.733" N	87° 4' 19.926" E	42.59
16765	JA_Z7_AJ_23	23° 49' 1.408" N	87° 4' 19.926" E	42.25
16766	JA_Z7_AJ_23	23° 49' 1.082" N	87° 4' 19.926" E	42.03
16767	JA_Z7_AJ_23	23° 49' 0.757" N	87° 4' 19.926" E	42.05
16768	JA_Z7_AJ_23	23° 49' 0.432" N	87° 4' 19.926" E	42.01
16769	JA_Z7_AJ_23	23° 49' 0.107" N	87° 4' 19.925" E	41.55
16770	JA_Z7_AJ_23	23° 48' 59.782" N	87° 4' 19.925" E	41.44
16771	JA_Z7_AJ_23	23° 48' 59.457" N	87° 4' 19.925" E	41.37
16772	JA_Z7_AJ_23	23° 48' 59.131" N	87° 4' 19.925" E	41.53
16773	JA_Z7_AJ_23	23° 48' 58.806" N	87° 4' 19.925" E	41.49
16774	JA_Z7_AJ_23	23° 48' 58.481" N	87° 4' 19.925" E	41.55
16775	JA_Z7_AJ_23	23° 48' 58.156" N	87° 4' 19.924" E	41.51
16776	JA_Z7_AJ_23	23° 48' 57.831" N	87° 4' 19.924" E	41.42
16777	JA_Z7_AJ_23	23° 48' 57.506" N	87° 4' 19.924" E	41.28
16778	JA_Z7_AJ_23	23° 49' 4.659" N	87° 4' 20.281" E	43.34
16779	JA_Z7_AJ_23	23° 49' 4.334" N	87° 4' 20.281" E	43.04
16780	JA_Z7_AJ_23	23° 49' 4.009" N	87° 4' 20.281" E	42.83
16781	JA_Z7_AJ_23	23° 49' 3.684" N	87° 4' 20.281" E	42.96
16782	JA_Z7_AJ_23	23° 49' 3.358" N	87° 4' 20.281" E	42.92
16783	JA_Z7_AJ_23	23° 49' 3.033" N	87° 4' 20.281" E	43.07
16784	JA_Z7_AJ_23	23° 49' 2.708" N	87° 4' 20.280" E	42.86
16785	JA_Z7_AJ_23	23° 49' 2.383" N	87° 4' 20.280" E	42.90
16786	JA_Z7_AJ_23	23° 49' 2.058" N	87° 4' 20.280" E	42.66
16787	JA_Z7_AJ_23	23° 49' 1.733" N	87° 4' 20.280" E	42.58
16788	JA_Z7_AJ_23	23° 49' 1.407" N	87° 4' 20.280" E	42.24
16789	JA_Z7_AJ_23	23° 49' 1.082" N	87° 4' 20.279" E	42.07
16790	JA_Z7_AJ_23	23° 49' 0.757" N	87° 4' 20.279" E	42.01
16791	JA_Z7_AJ_23	23° 49' 0.432" N	87° 4' 20.279" E	42.01
16792	JA_Z7_AJ_23	23° 49' 0.107" N	87° 4' 20.279" E	41.63
16793	JA_Z7_AJ_23	23° 48' 59.782" N	87° 4' 20.279" E	41.53
16794	JA_Z7_AJ_23	23° 48' 59.456" N	87° 4' 20.279" E	41.38
16795	JA_Z7_AJ_23	23° 48' 59.131" N	87° 4' 20.278" E	41.43
16796	JA_Z7_AJ_23	23° 48' 58.806" N	87° 4' 20.278" E	41.48
16797	JA_Z7_AJ_23	23° 48' 58.481" N	87° 4' 20.278" E	41.51
16798	JA_Z7_AJ_23	23° 48' 58.156" N	87° 4' 20.278" E	41.44
16799	JA_Z7_AJ_23	23° 48' 57.831" N	87° 4' 20.278" E	41.46
16800	JA_Z7_AJ_23	23° 48' 57.505" N	87° 4' 20.277" E	41.33
16801	JA_Z7_AJ_23	23° 49' 4.659" N	87° 4' 20.635" E	44.06
16802	JA_Z7_AJ_23	23° 49' 4.334" N	87° 4' 20.635" E	43.20
16803	JA_Z7_AJ_23	23° 49' 4.009" N	87° 4' 20.635" E	42.83
16804	JA_Z7_AJ_23	23° 49' 3.683" N	87° 4' 20.634" E	42.91
16805	JA_Z7_AJ_23	23° 49' 3.358" N	87° 4' 20.634" E	42.78
16806	JA_Z7_AJ_23	23° 49' 3.033" N	87° 4' 20.634" E	42.90
16807	JA_Z7_AJ_23	23° 49' 2.708" N	87° 4' 20.634" E	42.89
16808	JA_Z7_AJ_23	23° 49' 2.383" N	87° 4' 20.634" E	42.98
16809	JA_Z7_AJ_23	23° 49' 2.058" N	87° 4' 20.633" E	42.85
16810	JA_Z7_AJ_23	23° 49' 1.732" N	87° 4' 20.633" E	42.65
16811	JA_Z7_AJ_23	23° 49' 1.407" N	87° 4' 20.633" E	42.10
16812	JA_Z7_AJ_23	23° 49' 1.082" N	87° 4' 20.633" E	42.09
16813	JA_Z7_AJ_23	23° 49' 0.757" N	87° 4' 20.633" E	42.09
16814	JA_Z7_AJ_23	23° 49' 0.432" N	87° 4' 20.633" E	42.02
16815	JA_Z7_AJ_23	23° 49' 0.107" N	87° 4' 20.632" E	41.59
16816	JA_Z7_AJ_23	23° 48' 59.781" N	87° 4' 20.632" E	41.58
16817	JA_Z7_AJ_23	23° 48' 59.456" N	87° 4' 20.632" E	41.49
16818	JA_Z7_AJ_23	23° 48' 59.131" N	87° 4' 20.632" E	41.30
16819	JA_Z7_AJ_23	23° 48' 58.806" N	87° 4' 20.632" E	41.47
16820	JA_Z7_AJ_23	23° 48' 58.481" N	87° 4' 20.631" E	41.48
16821	JA_Z7_AJ_23	23° 48' 58.156" N	87° 4' 20.631" E	41.50
16822	JA_Z7_AJ_23	23° 48' 57.830" N	87° 4' 20.631" E	41.42
16823	JA_Z7_AJ_23	23° 48' 57.505" N	87° 4' 20.631" E	41.38
16824	JA_Z7_AJ_23	23° 49' 4.334" N	87° 4' 20.988" E	43.59
16825	JA_Z7_AJ_23	23° 49' 4.008" N	87° 4' 20.988" E	42.89
16826	JA_Z7_AJ_23	23° 49' 3.683" N	87° 4' 20.988" E	42.70
16827	JA_Z7_AJ_23	23° 49' 3.358" N	87° 4' 20.988" E	42.89
16828	JA_Z7_AJ_23	23° 49' 3.033" N	87° 4' 20.987" E	42.99
16829	JA_Z7_AJ_23	23° 49' 2.708" N	87° 4' 20.987" E	42.95
16830	JA_Z7_AJ_23	23° 49' 2.383" N	87° 4' 20.987" E	42.94
16831	JA_Z7_AJ_23	23° 49' 2.057" N	87° 4' 20.987" E	42.71
16832	JA_Z7_AJ_23	23° 49' 1.732" N	87° 4' 20.987" E	42.62
16833	JA_Z7_AJ_23	23° 49' 1.407" N	87° 4' 20.987" E	42.19
16834	JA_Z7_AJ_23	23° 49' 1.082" N	87° 4' 20.986" E	42.20
16835	JA_Z7_AJ_23	23° 49' 0.757" N	87° 4' 20.986" E	42.11
16836	JA_Z7_AJ_23	23° 49' 0.432" N	87° 4' 20.986" E	42.05
16837	JA_Z7_AJ_23	23° 49' 0.106" N	87° 4' 20.986" E	41.82
16838	JA_Z7_AJ_23	23° 48' 59.781" N	87° 4' 20.986" E	41.58
16839	JA_Z7_AJ_23	23° 48' 59.456" N	87° 4' 20.985" E	41.52
16840	JA_Z7_AJ_23	23° 48' 59.131" N	87° 4' 20.985" E	41.51
16841	JA_Z7_AJ_23	23° 48' 58.806" N	87° 4' 20.985" E	41.31
16842	JA_Z7_AJ_23	23° 48' 58.481" N	87° 4' 20.985" E	41.22
16843	JA_Z7_AJ_23	23° 48' 58.155" N	87° 4' 20.985" E	41.45
16844	JA_Z7_AJ_23	23° 48' 57.830" N	87° 4' 20.985" E	41.42
16845	JA_Z7_AJ_23	23° 48' 57.505" N	87° 4' 20.984" E	41.23
16846	JA_Z7_AJ_23	23° 49' 4.333" N	87° 4' 21.342" E	44.11
16847	JA_Z7_AJ_23	23° 49' 4.008" N	87° 4' 21.341" E	43.20
16848	JA_Z7_AJ_23	23° 49' 3.683" N	87° 4' 21.341" E	42.79
16849	JA_Z7_AJ_23	23° 49' 3.358" N	87° 4' 21.341" E	42.65
16850	JA_Z7_AJ_23	23° 49' 3.033" N	87° 4' 21.341" E	42.94
16851	JA_Z7_AJ_23	23° 49' 2.708" N	87° 4' 21.341" E	42.94
16852	JA_Z7_AJ_23	23° 49' 2.382" N	87° 4' 21.341" E	42.84
16853	JA_Z7_AJ_23	23° 49' 2.057" N	87° 4' 21.340" E	42.92
16854	JA_Z7_AJ_23	23° 49' 1.732" N	87° 4' 21.340" E	42.55
16855	JA_Z7_AJ_23	23° 49' 1.407" N	87° 4' 21.340" E	42.21
16856	JA_Z7_AJ_23	23° 49' 1.082" N	87° 4' 21.340" E	42.19
16857	JA_Z7_AJ_23	23° 49' 0.757" N	87° 4' 21.340" E	42.14
16858	JA_Z7_AJ_23	23° 49' 0.431" N	87° 4' 21.339" E	42.03
16859	JA_Z7_AJ_23	23° 49' 0.106" N	87° 4' 21.339" E	41.85
16860	JA_Z7_AJ_23	23° 48' 59.781" N	87° 4' 21.339" E	41.67
16861	JA_Z7_AJ_23	23° 48' 59.456" N	87° 4' 21.339" E	41.47
16862	JA_Z7_AJ_23	23° 48' 59.131" N	87° 4' 21.339" E	41.48
16863	JA_Z7_AJ_23	23° 48' 58.806" N	87° 4' 21.339" E	41.40
16864	JA_Z7_AJ_23	23° 48' 58.480" N	87° 4' 21.338" E	41.38
16865	JA_Z7_AJ_23	23° 48' 58.155" N	87° 4' 21.338" E	41.20
16866	JA_Z7_AJ_23	23° 48' 57.830" N	87° 4' 21.338" E	41.10
16867	JA_Z7_AJ_23	23° 48' 57.505" N	87° 4' 21.338" E	40.97
16868	JA_Z7_AJ_23	23° 48' 57.180" N	87° 4' 21.338" E	40.96
16869	JA_Z7_AJ_23	23° 49' 4.333" N	87° 4' 21.695" E	44.29
16870	JA_Z7_AJ_23	23° 49' 4.008" N	87° 4' 21.695" E	44.01
16871	JA_Z7_AJ_23	23° 49' 3.683" N	87° 4' 21.695" E	43.09
16872	JA_Z7_AJ_23	23° 49' 3.358" N	87° 4' 21.694" E	42.77
16873	JA_Z7_AJ_23	23° 49' 3.033" N	87° 4' 21.694" E	42.63
16874	JA_Z7_AJ_23	23° 49' 2.708" N	87° 4' 21.694" E	42.62
16875	JA_Z7_AJ_23	23° 49' 2.382" N	87° 4' 21.694" E	42.35
16876	JA_Z7_AJ_23	23° 49' 2.057" N	87° 4' 21.694" E	42.64
16877	JA_Z7_AJ_23	23° 49' 1.732" N	87° 4' 21.694" E	42.65
16878	JA_Z7_AJ_23	23° 49' 1.407" N	87° 4' 21.693" E	42.35
16879	JA_Z7_AJ_23	23° 49' 1.082" N	87° 4' 21.693" E	42.26
16880	JA_Z7_AJ_23	23° 49' 0.756" N	87° 4' 21.693" E	42.20
16881	JA_Z7_AJ_23	23° 49' 0.431" N	87° 4' 21.693" E	42.00
16882	JA_Z7_AJ_23	23° 49' 0.106" N	87° 4' 21.693" E	41.83
16883	JA_Z7_AJ_23	23° 48' 59.781" N	87° 4' 21.693" E	41.76
16884	JA_Z7_AJ_23	23° 48' 59.456" N	87° 4' 21.692" E	41.52
16885	JA_Z7_AJ_23	23° 48' 59.131" N	87° 4' 21.692" E	41.45
16886	JA_Z7_AJ_23	23° 48' 58.805" N	87° 4' 21.692" E	41.50
16887	JA_Z7_AJ_23	23° 48' 58.480" N	87° 4' 21.692" E	40.96
16888	JA_Z7_AJ_23	23° 48' 58.155" N	87° 4' 21.692" E	41.00
16889	JA_Z7_AJ_23	23° 48' 57.830" N	87° 4' 21.691" E	40.93
16890	JA_Z7_AJ_23	23° 48' 57.505" N	87° 4' 21.691" E	41.05
16891	JA_Z7_AJ_23	23° 48' 57.180" N	87° 4' 21.691" E	41.06
16892	JA_Z7_AJ_23	23° 49' 4.008" N	87° 4' 22.048" E	44.18
16893	JA_Z7_AJ_23	23° 49' 3.683" N	87° 4' 22.048" E	43.51
16894	JA_Z7_AJ_23	23° 49' 3.358" N	87° 4' 22.048" E	43.09
16895	JA_Z7_AJ_23	23° 49' 3.032" N	87° 4' 22.048" E	42.82
16896	JA_Z7_AJ_23	23° 49' 2.707" N	87° 4' 22.048" E	42.76
16897	JA_Z7_AJ_23	23° 49' 2.382" N	87° 4' 22.047" E	42.58
16898	JA_Z7_AJ_23	23° 49' 2.057" N	87° 4' 22.047" E	42.45
16899	JA_Z7_AJ_23	23° 49' 1.732" N	87° 4' 22.047" E	42.83
16900	JA_Z7_AJ_23	23° 49' 1.407" N	87° 4' 22.047" E	42.44
16901	JA_Z7_AJ_23	23° 49' 1.081" N	87° 4' 22.047" E	42.28
16902	JA_Z7_AJ_23	23° 49' 0.756" N	87° 4' 22.046" E	42.21
16903	JA_Z7_AJ_23	23° 49' 0.431" N	87° 4' 22.046" E	42.08
16904	JA_Z7_AJ_23	23° 49' 0.106" N	87° 4' 22.046" E	41.74
16905	JA_Z7_AJ_23	23° 48' 59.781" N	87° 4' 22.046" E	41.79
16906	JA_Z7_AJ_23	23° 48' 59.456" N	87° 4' 22.046" E	41.40
16907	JA_Z7_AJ_23	23° 48' 59.130" N	87° 4' 22.046" E	41.41
16908	JA_Z7_AJ_23	23° 48' 58.805" N	87° 4' 22.045" E	41.20
16909	JA_Z7_AJ_23	23° 48' 58.480" N	87° 4' 22.045" E	41.13
16910	JA_Z7_AJ_23	23° 48' 58.155" N	87° 4' 22.045" E	40.82
16911	JA_Z7_AJ_23	23° 48' 57.830" N	87° 4' 22.045" E	41.00
16912	JA_Z7_AJ_23	23° 48' 57.505" N	87° 4' 22.045" E	41.05
16913	JA_Z7_AJ_23	23° 48' 57.179" N	87° 4' 22.045" E	41.20
16914	JA_Z7_AJ_23	23° 49' 4.008" N	87° 4' 22.402" E	44.39
16915	JA_Z7_AJ_23	23° 49' 3.683" N	87° 4' 22.402" E	43.90
16916	JA_Z7_AJ_23	23° 49' 3.357" N	87° 4' 22.401" E	43.54
16917	JA_Z7_AJ_23	23° 49' 3.032" N	87° 4' 22.401" E	42.95
16918	JA_Z7_AJ_23	23° 49' 2.707" N	87° 4' 22.401" E	42.85
16919	JA_Z7_AJ_23	23° 49' 2.382" N	87° 4' 22.401" E	42.57
16920	JA_Z7_AJ_23	23° 49' 2.057" N	87° 4' 22.401" E	42.23
16921	JA_Z7_AJ_23	23° 49' 1.732" N	87° 4' 22.400" E	42.28
16922	JA_Z7_AJ_23	23° 49' 1.406" N	87° 4' 22.400" E	42.39
16923	JA_Z7_AJ_23	23° 49' 1.081" N	87° 4' 22.400" E	42.26
16924	JA_Z7_AJ_23	23° 49' 0.756" N	87° 4' 22.400" E	42.23
16925	JA_Z7_AJ_23	23° 49' 0.431" N	87° 4' 22.400" E	42.19
16926	JA_Z7_AJ_23	23° 49' 0.106" N	87° 4' 22.400" E	41.79
16927	JA_Z7_AJ_23	23° 48' 59.781" N	87° 4' 22.399" E	41.75
16928	JA_Z7_AJ_23	23° 48' 59.455" N	87° 4' 22.399" E	41.66
16929	JA_Z7_AJ_23	23° 48' 59.130" N	87° 4' 22.399" E	41.23
16930	JA_Z7_AJ_23	23° 48' 58.805" N	87° 4' 22.399" E	41.05
16931	JA_Z7_AJ_23	23° 48' 58.480" N	87° 4' 22.399" E	40.88
16932	JA_Z7_AJ_23	23° 48' 58.155" N	87° 4' 22.398" E	41.03
16933	JA_Z7_AJ_23	23° 48' 57.830" N	87° 4' 22.398" E	41.07
16934	JA_Z7_AJ_23	23° 48' 57.504" N	87° 4' 22.398" E	41.13
16935	JA_Z7_AJ_23	23° 48' 57.179" N	87° 4' 22.398" E	41.16
16936	JA_Z7_AJ_23	23° 48' 56.854" N	87° 4' 22.398" E	41.18
16937	JA_Z7_AJ_23	23° 49' 4.008" N	87° 4' 22.755" E	44.47
16938	JA_Z7_AJ_23	23° 49' 3.682" N	87° 4' 22.755" E	44.14
16939	JA_Z7_AJ_23	23° 49' 3.357" N	87° 4' 22.755" E	43.78
16940	JA_Z7_AJ_23	23° 49' 3.032" N	87° 4' 22.755" E	43.40
16941	JA_Z7_AJ_23	23° 49' 2.707" N	87° 4' 22.754" E	43.05
16942	JA_Z7_AJ_23	23° 49' 2.382" N	87° 4' 22.754" E	42.83
16943	JA_Z7_AJ_23	23° 49' 2.057" N	87° 4' 22.754" E	42.32
16944	JA_Z7_AJ_23	23° 49' 1.731" N	87° 4' 22.754" E	42.15
16945	JA_Z7_AJ_23	23° 49' 1.406" N	87° 4' 22.754" E	42.22
16946	JA_Z7_AJ_23	23° 49' 1.081" N	87° 4' 22.754" E	42.22
16947	JA_Z7_AJ_23	23° 49' 0.756" N	87° 4' 22.753" E	42.24
16948	JA_Z7_AJ_23	23° 49' 0.431" N	87° 4' 22.753" E	42.27
16949	JA_Z7_AJ_23	23° 49' 0.106" N	87° 4' 22.753" E	41.96
16950	JA_Z7_AJ_23	23° 48' 59.780" N	87° 4' 22.753" E	41.70
16951	JA_Z7_AJ_23	23° 48' 59.455" N	87° 4' 22.753" E	41.70
16952	JA_Z7_AJ_23	23° 48' 59.130" N	87° 4' 22.752" E	41.30
16953	JA_Z7_AJ_23	23° 48' 58.805" N	87° 4' 22.752" E	41.05
16954	JA_Z7_AJ_23	23° 48' 58.480" N	87° 4' 22.752" E	40.92
16955	JA_Z7_AJ_23	23° 48' 58.155" N	87° 4' 22.752" E	40.98
16956	JA_Z7_AJ_23	23° 48' 57.829" N	87° 4' 22.752" E	41.11
16957	JA_Z7_AJ_23	23° 48' 57.504" N	87° 4' 22.752" E	41.08
16958	JA_Z7_AJ_23	23° 48' 57.179" N	87° 4' 22.751" E	41.23
16959	JA_Z7_AJ_23	23° 48' 56.854" N	87° 4' 22.751" E	41.19
16960	JA_Z7_AJ_23	23° 49' 3.682" N	87° 4' 23.108" E	44.34
16961	JA_Z7_AJ_23	23° 49' 3.357" N	87° 4' 23.108" E	43.85
16962	JA_Z7_AJ_23	23° 49' 3.032" N	87° 4' 23.108" E	43.75
16963	JA_Z7_AJ_23	23° 49' 2.707" N	87° 4' 23.108" E	43.92
16964	JA_Z7_AJ_23	23° 49' 2.382" N	87° 4' 23.108" E	43.09
16965	JA_Z7_AJ_23	23° 49' 2.056" N	87° 4' 23.108" E	42.63
16966	JA_Z7_AJ_23	23° 49' 1.731" N	87° 4' 23.107" E	42.20
16967	JA_Z7_AJ_23	23° 49' 1.406" N	87° 4' 23.107" E	42.04
16968	JA_Z7_AJ_23	23° 49' 1.081" N	87° 4' 23.107" E	42.24
16969	JA_Z7_AJ_23	23° 49' 0.756" N	87° 4' 23.107" E	42.36
16970	JA_Z7_AJ_23	23° 49' 0.431" N	87° 4' 23.107" E	42.23
16971	JA_Z7_AJ_23	23° 49' 0.105" N	87° 4' 23.106" E	42.01
16972	JA_Z7_AJ_23	23° 48' 59.780" N	87° 4' 23.106" E	41.92
16973	JA_Z7_AJ_23	23° 48' 59.455" N	87° 4' 23.106" E	41.63
16974	JA_Z7_AJ_23	23° 48' 59.130" N	87° 4' 23.106" E	41.43
16975	JA_Z7_AJ_23	23° 48' 58.805" N	87° 4' 23.106" E	41.02
16976	JA_Z7_AJ_23	23° 48' 58.480" N	87° 4' 23.106" E	40.95
16977	JA_Z7_AJ_23	23° 48' 58.154" N	87° 4' 23.105" E	41.12
16978	JA_Z7_AJ_23	23° 48' 57.829" N	87° 4' 23.105" E	41.12
16979	JA_Z7_AJ_23	23° 48' 57.504" N	87° 4' 23.105" E	41.19
16980	JA_Z7_AJ_23	23° 48' 57.179" N	87° 4' 23.105" E	41.25
16981	JA_Z7_AJ_23	23° 48' 56.854" N	87° 4' 23.105" E	41.13
16982	JA_Z7_AJ_23	23° 49' 3.682" N	87° 4' 23.462" E	44.30
16983	JA_Z7_AJ_23	23° 49' 3.357" N	87° 4' 23.462" E	44.24
16984	JA_Z7_AJ_23	23° 49' 3.032" N	87° 4' 23.462" E	43.73
16985	JA_Z7_AJ_23	23° 49' 2.707" N	87° 4' 23.461" E	43.76
16986	JA_Z7_AJ_23	23° 49' 2.381" N	87° 4' 23.461" E	43.90
16987	JA_Z7_AJ_23	23° 49' 2.056" N	87° 4' 23.461" E	43.05
16988	JA_Z7_AJ_23	23° 49' 1.731" N	87° 4' 23.461" E	42.21
16989	JA_Z7_AJ_23	23° 49' 1.406" N	87° 4' 23.461" E	42.06
16990	JA_Z7_AJ_23	23° 49' 1.081" N	87° 4' 23.460" E	42.06
16991	JA_Z7_AJ_23	23° 49' 0.756" N	87° 4' 23.460" E	42.23
16992	JA_Z7_AJ_23	23° 49' 0.430" N	87° 4' 23.460" E	42.29
16993	JA_Z7_AJ_23	23° 49' 0.105" N	87° 4' 23.460" E	41.99
16994	JA_Z7_AJ_23	23° 48' 59.780" N	87° 4' 23.460" E	42.08
16995	JA_Z7_AJ_23	23° 48' 59.455" N	87° 4' 23.460" E	41.70
16996	JA_Z7_AJ_23	23° 48' 59.130" N	87° 4' 23.459" E	41.54
16997	JA_Z7_AJ_23	23° 48' 58.805" N	87° 4' 23.459" E	41.02
16998	JA_Z7_AJ_23	23° 48' 58.479" N	87° 4' 23.459" E	40.95
16999	JA_Z7_AJ_23	23° 48' 58.154" N	87° 4' 23.459" E	41.12
17000	JA_Z7_AJ_23	23° 48' 57.829" N	87° 4' 23.459" E	41.09

TABLE REPRESENTING ELEVATION (in m) WITH RESPECT TO 10m X 10m GRID WITHIN POTENTIAL SAND GHATS IN JAMTARA DISTRICT OF JHARKHAND STATE

17001	JA_Z7_AJ_23	23° 48' 57.504" N	87° 4' 23.458" E	41.22
17002	JA_Z7_AJ_23	23° 48' 57.179" N	87° 4' 23.458" E	41.24
17003	JA_Z7_AJ_23	23° 48' 56.854" N	87° 4' 23.458" E	41.14
17004	JA_Z7_AJ_23	23° 49' 3.682" N	87° 4' 23.815" E	44.42
17005	JA_Z7_AJ_23	23° 49' 3.357" N	87° 4' 23.815" E	44.29
17006	JA_Z7_AJ_23	23° 49' 3.032" N	87° 4' 23.815" E	43.67
17007	JA_Z7_AJ_23	23° 49' 2.706" N	87° 4' 23.815" E	43.78
17008	JA_Z7_AJ_23	23° 49' 2.381" N	87° 4' 23.815" E	43.77
17009	JA_Z7_AJ_23	23° 49' 2.056" N	87° 4' 23.814" E	43.55
17010	JA_Z7_AJ_23	23° 49' 1.731" N	87° 4' 23.814" E	42.49
17011	JA_Z7_AJ_23	23° 49' 1.406" N	87° 4' 23.814" E	41.86
17012	JA_Z7_AJ_23	23° 49' 1.081" N	87° 4' 23.814" E	42.08
17013	JA_Z7_AJ_23	23° 49' 0.755" N	87° 4' 23.814" E	42.11
17014	JA_Z7_AJ_23	23° 49' 0.430" N	87° 4' 23.814" E	42.26
17015	JA_Z7_AJ_23	23° 49' 0.105" N	87° 4' 23.813" E	42.06
17016	JA_Z7_AJ_23	23° 48' 59.780" N	87° 4' 23.813" E	42.32
17017	JA_Z7_AJ_23	23° 48' 59.455" N	87° 4' 23.813" E	42.20
17018	JA_Z7_AJ_23	23° 48' 59.130" N	87° 4' 23.813" E	41.49
17019	JA_Z7_AJ_23	23° 48' 58.804" N	87° 4' 23.813" E	40.98
17020	JA_Z7_AJ_23	23° 48' 58.479" N	87° 4' 23.812" E	40.99
17021	JA_Z7_AJ_23	23° 48' 58.154" N	87° 4' 23.812" E	41.04
17022	JA_Z7_AJ_23	23° 48' 57.829" N	87° 4' 23.812" E	41.05
17023	JA_Z7_AJ_23	23° 48' 57.504" N	87° 4' 23.812" E	41.19
17024	JA_Z7_AJ_23	23° 48' 57.179" N	87° 4' 23.812" E	41.20
17025	JA_Z7_AJ_23	23° 48' 56.853" N	87° 4' 23.812" E	41.23
17026	JA_Z7_AJ_23	23° 48' 56.528" N	87° 4' 23.811" E	41.16
17027	JA_Z7_AJ_23	23° 49' 3.357" N	87° 4' 24.169" E	44.30
17028	JA_Z7_AJ_23	23° 49' 3.031" N	87° 4' 24.168" E	44.22
17029	JA_Z7_AJ_23	23° 49' 2.706" N	87° 4' 24.168" E	43.68
17030	JA_Z7_AJ_23	23° 49' 2.381" N	87° 4' 24.168" E	43.87
17031	JA_Z7_AJ_23	23° 49' 2.056" N	87° 4' 24.168" E	43.98
17032	JA_Z7_AJ_23	23° 49' 1.731" N	87° 4' 24.168" E	42.81
17033	JA_Z7_AJ_23	23° 49' 1.406" N	87° 4' 24.168" E	42.17
17034	JA_Z7_AJ_23	23° 49' 1.080" N	87° 4' 24.167" E	42.15
17035	JA_Z7_AJ_23	23° 49' 0.755" N	87° 4' 24.167" E	42.07
17036	JA_Z7_AJ_23	23° 49' 0.430" N	87° 4' 24.167" E	42.18
17037	JA_Z7_AJ_23	23° 49' 0.105" N	87° 4' 24.167" E	42.05
17038	JA_Z7_AJ_23	23° 48' 59.780" N	87° 4' 24.167" E	42.20
17039	JA_Z7_AJ_23	23° 48' 59.455" N	87° 4' 24.166" E	42.58
17040	JA_Z7_AJ_23	23° 48' 59.129" N	87° 4' 24.166" E	41.75
17041	JA_Z7_AJ_23	23° 48' 58.804" N	87° 4' 24.166" E	40.90
17042	JA_Z7_AJ_23	23° 48' 58.479" N	87° 4' 24.166" E	40.95
17043	JA_Z7_AJ_23	23° 48' 58.154" N	87° 4' 24.166" E	41.00
17044	JA_Z7_AJ_23	23° 48' 57.829" N	87° 4' 24.166" E	41.03
17045	JA_Z7_AJ_23	23° 48' 57.504" N	87° 4' 24.165" E	41.20
17046	JA_Z7_AJ_23	23° 48' 57.178" N	87° 4' 24.165" E	41.20
17047	JA_Z7_AJ_23	23° 48' 56.853" N	87° 4' 24.165" E	41.28
17048	JA_Z7_AJ_23	23° 48' 56.528" N	87° 4' 24.165" E	41.09
17049	JA_Z7_AJ_23	23° 49' 3.356" N	87° 4' 24.522" E	44.40
17050	JA_Z7_AJ_23	23° 49' 3.031" N	87° 4' 24.522" E	44.32
17051	JA_Z7_AJ_23	23° 49' 2.706" N	87° 4' 24.522" E	43.75
17052	JA_Z7_AJ_23	23° 49' 2.381" N	87° 4' 24.522" E	43.75
17053	JA_Z7_AJ_23	23° 49' 2.056" N	87° 4' 24.521" E	43.83
17054	JA_Z7_AJ_23	23° 49' 1.731" N	87° 4' 24.521" E	43.04
17055	JA_Z7_AJ_23	23° 49' 1.405" N	87° 4' 24.521" E	42.46
17056	JA_Z7_AJ_23	23° 49' 1.080" N	87° 4' 24.521" E	42.27
17057	JA_Z7_AJ_23	23° 49' 0.755" N	87° 4' 24.521" E	42.09
17058	JA_Z7_AJ_23	23° 49' 0.430" N	87° 4' 24.520" E	42.20
17059	JA_Z7_AJ_23	23° 49' 0.105" N	87° 4' 24.520" E	42.16
17060	JA_Z7_AJ_23	23° 48' 59.780" N	87° 4' 24.520" E	42.18
17061	JA_Z7_AJ_23	23° 48' 59.454" N	87° 4' 24.520" E	42.31
17062	JA_Z7_AJ_23	23° 48' 59.129" N	87° 4' 24.520" E	42.30
17063	JA_Z7_AJ_23	23° 48' 58.804" N	87° 4' 24.520" E	41.65
17064	JA_Z7_AJ_23	23° 48' 58.479" N	87° 4' 24.519" E	40.91
17065	JA_Z7_AJ_23	23° 48' 58.154" N	87° 4' 24.519" E	40.97
17066	JA_Z7_AJ_23	23° 48' 57.829" N	87° 4' 24.519" E	41.01
17067	JA_Z7_AJ_23	23° 48' 57.503" N	87° 4' 24.519" E	41.09
17068	JA_Z7_AJ_23	23° 48' 57.178" N	87° 4' 24.519" E	41.19
17069	JA_Z7_AJ_23	23° 48' 56.853" N	87° 4' 24.518" E	41.27
17070	JA_Z7_AJ_23	23° 48' 56.528" N	87° 4' 24.518" E	41.20
17071	JA_Z7_AJ_23	23° 49' 3.356" N	87° 4' 24.876" E	44.22
17072	JA_Z7_AJ_23	23° 49' 3.031" N	87° 4' 24.875" E	44.34
17073	JA_Z7_AJ_23	23° 49' 2.706" N	87° 4' 24.875" E	44.15
17074	JA_Z7_AJ_23	23° 49' 2.381" N	87° 4' 24.875" E	43.50
17075	JA_Z7_AJ_23	23° 49' 2.056" N	87° 4' 24.875" E	43.67
17076	JA_Z7_AJ_23	23° 49' 1.730" N	87° 4' 24.875" E	43.45
17077	JA_Z7_AJ_23	23° 49' 1.405" N	87° 4' 24.874" E	42.60
17078	JA_Z7_AJ_23	23° 49' 1.080" N	87° 4' 24.874" E	42.44
17079	JA_Z7_AJ_23	23° 49' 0.755" N	87° 4' 24.874" E	42.22
17080	JA_Z7_AJ_23	23° 49' 0.430" N	87° 4' 24.874" E	42.13
17081	JA_Z7_AJ_23	23° 49' 0.105" N	87° 4' 24.874" E	42.03
17082	JA_Z7_AJ_23	23° 48' 59.779" N	87° 4' 24.874" E	42.19
17083	JA_Z7_AJ_23	23° 48' 59.454" N	87° 4' 24.873" E	42.37
17084	JA_Z7_AJ_23	23° 48' 59.129" N	87° 4' 24.873" E	42.25
17085	JA_Z7_AJ_23	23° 48' 58.804" N	87° 4' 24.873" E	42.30
17086	JA_Z7_AJ_23	23° 48' 58.479" N	87° 4' 24.873" E	41.03
17087	JA_Z7_AJ_23	23° 48' 58.154" N	87° 4' 24.873" E	40.94
17088	JA_Z7_AJ_23	23° 48' 57.828" N	87° 4' 24.872" E	40.99
17089	JA_Z7_AJ_23	23° 48' 57.503" N	87° 4' 24.872" E	41.08
17090	JA_Z7_AJ_23	23° 48' 57.178" N	87° 4' 24.872" E	41.17
17091	JA_Z7_AJ_23	23° 48' 56.853" N	87° 4' 24.872" E	41.23
17092	JA_Z7_AJ_23	23° 48' 56.528" N	87° 4' 24.872" E	41.17
17093	JA_Z7_AJ_23	23° 49' 3.031" N	87° 4' 25.229" E	44.42
17094	JA_Z7_AJ_23	23° 49' 2.706" N	87° 4' 25.229" E	44.25
17095	JA_Z7_AJ_23	23° 49' 2.381" N	87° 4' 25.228" E	44.09
17096	JA_Z7_AJ_23	23° 49' 2.055" N	87° 4' 25.228" E	43.54
17097	JA_Z7_AJ_23	23° 49' 1.730" N	87° 4' 25.228" E	43.56
17098	JA_Z7_AJ_23	23° 49' 1.405" N	87° 4' 25.228" E	42.97
17099	JA_Z7_AJ_23	23° 49' 1.080" N	87° 4' 25.228" E	42.53
17100	JA_Z7_AJ_23	23° 49' 0.755" N	87° 4' 25.228" E	42.28
17101	JA_Z7_AJ_23	23° 49' 0.430" N	87° 4' 25.227" E	42.09
17102	JA_Z7_AJ_23	23° 49' 0.104" N	87° 4' 25.227" E	42.05
17103	JA_Z7_AJ_23	23° 48' 59.779" N	87° 4' 25.227" E	42.01
17104	JA_Z7_AJ_23	23° 48' 59.454" N	87° 4' 25.227" E	42.14
17105	JA_Z7_AJ_23	23° 48' 59.129" N	87° 4' 25.227" E	42.17
17106	JA_Z7_AJ_23	23° 48' 58.804" N	87° 4' 25.226" E	42.42
17107	JA_Z7_AJ_23	23° 48' 58.479" N	87° 4' 25.226" E	41.46
17108	JA_Z7_AJ_23	23° 48' 58.153" N	87° 4' 25.226" E	40.85
17109	JA_Z7_AJ_23	23° 48' 57.828" N	87° 4' 25.226" E	41.01
17110	JA_Z7_AJ_23	23° 48' 57.503" N	87° 4' 25.226" E	41.05
17111	JA_Z7_AJ_23	23° 48' 57.178" N	87° 4' 25.225" E	41.07
17112	JA_Z7_AJ_23	23° 48' 56.853" N	87° 4' 25.225" E	41.16
17113	JA_Z7_AJ_23	23° 48' 56.527" N	87° 4' 25.225" E	41.22
17114	JA_Z7_AJ_23	23° 48' 56.202" N	87° 4' 25.225" E	41.11
17115	JA_Z7_AJ_23	23° 49' 3.031" N	87° 4' 25.582" E	44.37
17116	JA_Z7_AJ_23	23° 49' 2.706" N	87° 4' 25.582" E	44.40
17117	JA_Z7_AJ_23	23° 49' 2.380" N	87° 4' 25.582" E	44.29
17118	JA_Z7_AJ_23	23° 49' 2.055" N	87° 4' 25.582" E	43.42
17119	JA_Z7_AJ_23	23° 49' 1.730" N	87° 4' 25.581" E	43.62
17120	JA_Z7_AJ_23	23° 49' 1.405" N	87° 4' 25.581" E	43.01
17121	JA_Z7_AJ_23	23° 49' 1.080" N	87° 4' 25.581" E	42.68
17122	JA_Z7_AJ_23	23° 49' 0.755" N	87° 4' 25.581" E	42.40
17123	JA_Z7_AJ_23	23° 49' 0.429" N	87° 4' 25.581" E	42.19
17124	JA_Z7_AJ_23	23° 49' 0.104" N	87° 4' 25.581" E	42.10
17125	JA_Z7_AJ_23	23° 48' 59.779" N	87° 4' 25.580" E	42.04
17126	JA_Z7_AJ_23	23° 48' 59.454" N	87° 4' 25.580" E	42.09
17127	JA_Z7_AJ_23	23° 48' 59.129" N	87° 4' 25.580" E	42.23
17128	JA_Z7_AJ_23	23° 48' 58.804" N	87° 4' 25.580" E	42.11
17129	JA_Z7_AJ_23	23° 48' 58.478" N	87° 4' 25.580" E	41.97
17130	JA_Z7_AJ_23	23° 48' 58.153" N	87° 4' 25.579" E	41.12
17131	JA_Z7_AJ_23	23° 48' 57.828" N	87° 4' 25.579" E	40.88
17132	JA_Z7_AJ_23	23° 48' 57.503" N	87° 4' 25.579" E	40.92
17133	JA_Z7_AJ_23	23° 48' 57.178" N	87° 4' 25.579" E	41.04
17134	JA_Z7_AJ_23	23° 48' 56.852" N	87° 4' 25.579" E	40.93
17135	JA_Z7_AJ_23	23° 48' 56.527" N	87° 4' 25.579" E	40.87
17136	JA_Z7_AJ_23	23° 48' 56.202" N	87° 4' 25.578" E	41.08
17137	JA_Z7_AJ_23	23° 49' 3.031" N	87° 4' 25.936" E	44.37
17138	JA_Z7_AJ_23	23° 49' 2.705" N	87° 4' 25.935" E	44.44
17139	JA_Z7_AJ_23	23° 49' 2.380" N	87° 4' 25.935" E	44.35
17140	JA_Z7_AJ_23	23° 49' 2.055" N	87° 4' 25.935" E	43.50
17141	JA_Z7_AJ_23	23° 49' 1.730" N	87° 4' 25.935" E	43.54
17142	JA_Z7_AJ_23	23° 49' 1.405" N	87° 4' 25.935" E	43.23
17143	JA_Z7_AJ_23	23° 49' 1.080" N	87° 4' 25.935" E	42.85
17144	JA_Z7_AJ_23	23° 49' 0.754" N	87° 4' 25.934" E	42.56
17145	JA_Z7_AJ_23	23° 49' 0.429" N	87° 4' 25.934" E	42.27
17146	JA_Z7_AJ_23	23° 49' 0.104" N	87° 4' 25.934" E	42.16
17147	JA_Z7_AJ_23	23° 48' 59.779" N	87° 4' 25.934" E	42.07
17148	JA_Z7_AJ_23	23° 48' 59.454" N	87° 4' 25.934" E	42.10
17149	JA_Z7_AJ_23	23° 48' 59.129" N	87° 4' 25.933" E	42.21
17150	JA_Z7_AJ_23	23° 48' 58.803" N	87° 4' 25.933" E	42.19
17151	JA_Z7_AJ_23	23° 48' 58.478" N	87° 4' 25.933" E	42.08
17152	JA_Z7_AJ_23	23° 48' 58.153" N	87° 4' 25.933" E	41.31
17153	JA_Z7_AJ_23	23° 48' 57.828" N	87° 4' 25.933" E	41.11
17154	JA_Z7_AJ_23	23° 48' 57.503" N	87° 4' 25.933" E	40.85
17155	JA_Z7_AJ_23	23° 48' 57.177" N	87° 4' 25.932" E	40.93
17156	JA_Z7_AJ_23	23° 48' 56.852" N	87° 4' 25.932" E	40.99
17157	JA_Z7_AJ_23	23° 48' 56.527" N	87° 4' 25.932" E	40.95
17158	JA_Z7_AJ_23	23° 48' 56.202" N	87° 4' 25.932" E	40.89
17159	JA_Z7_AJ_23	23° 49' 2.705" N	87° 4' 26.289" E	44.12
17160	JA_Z7_AJ_23	23° 49' 2.380" N	87° 4' 26.289" E	44.35
17161	JA_Z7_AJ_23	23° 49' 2.055" N	87° 4' 26.289" E	43.61
17162	JA_Z7_AJ_23	23° 49' 1.730" N	87° 4' 26.288" E	43.42
17163	JA_Z7_AJ_23	23° 49' 1.405" N	87° 4' 26.288" E	43.38
17164	JA_Z7_AJ_23	23° 49' 1.079" N	87° 4' 26.288" E	43.04
17165	JA_Z7_AJ_23	23° 49' 0.754" N	87° 4' 26.288" E	42.75
17166	JA_Z7_AJ_23	23° 49' 0.429" N	87° 4' 26.288" E	42.39
17167	JA_Z7_AJ_23	23° 49' 0.104" N	87° 4' 26.287" E	42.22
17168	JA_Z7_AJ_23	23° 48' 59.779" N	87° 4' 26.287" E	42.12
17169	JA_Z7_AJ_23	23° 48' 59.454" N	87° 4' 26.287" E	42.16
17170	JA_Z7_AJ_23	23° 48' 59.128" N	87° 4' 26.287" E	42.15
17171	JA_Z7_AJ_23	23° 48' 58.803" N	87° 4' 26.287" E	42.18
17172	JA_Z7_AJ_23	23° 48' 58.478" N	87° 4' 26.287" E	42.23
17173	JA_Z7_AJ_23	23° 48' 58.153" N	87° 4' 26.286" E	41.22
17174	JA_Z7_AJ_23	23° 48' 57.828" N	87° 4' 26.286" E	41.56
17175	JA_Z7_AJ_23	23° 48' 57.502" N	87° 4' 26.286" E	40.97
17176	JA_Z7_AJ_23	23° 48' 57.177" N	87° 4' 26.286" E	40.90
17177	JA_Z7_AJ_23	23° 48' 56.852" N	87° 4' 26.286" E	40.85
17178	JA_Z7_AJ_23	23° 48' 56.527" N	87° 4' 26.285" E	40.88
17179	JA_Z7_AJ_23	23° 48' 56.202" N	87° 4' 26.285" E	40.88
17180	JA_Z7_AJ_23	23° 48' 55.877" N	87° 4' 26.285" E	41.01
17181	JA_Z7_AJ_23	23° 49' 2.705" N	87° 4' 26.642" E	44.18
17182	JA_Z7_AJ_23	23° 49' 2.380" N	87° 4' 26.642" E	44.09
17183	JA_Z7_AJ_23	23° 49' 2.055" N	87° 4' 26.642" E	43.65
17184	JA_Z7_AJ_23	23° 49' 1.730" N	87° 4' 26.642" E	43.38
17185	JA_Z7_AJ_23	23° 49' 1.404" N	87° 4' 26.642" E	43.47
17186	JA_Z7_AJ_23	23° 49' 1.079" N	87° 4' 26.641" E	43.25
17187	JA_Z7_AJ_23	23° 49' 0.754" N	87° 4' 26.641" E	42.85
17188	JA_Z7_AJ_23	23° 49' 0.429" N	87° 4' 26.641" E	42.50
17189	JA_Z7_AJ_23	23° 49' 0.104" N	87° 4' 26.641" E	42.36
17190	JA_Z7_AJ_23	23° 48' 59.779" N	87° 4' 26.641" E	42.21
17191	JA_Z7_AJ_23	23° 48' 59.453" N	87° 4' 26.641" E	42.15
17192	JA_Z7_AJ_23	23° 48' 59.128" N	87° 4' 26.640" E	42.26
17193	JA_Z7_AJ_23	23° 48' 58.803" N	87° 4' 26.640" E	42.26
17194	JA_Z7_AJ_23	23° 48' 58.478" N	87° 4' 26.640" E	42.17
17195	JA_Z7_AJ_23	23° 48' 58.153" N	87° 4' 26.640" E	41.57
17196	JA_Z7_AJ_23	23° 48' 57.827" N	87° 4' 26.640" E	41.28
17197	JA_Z7_AJ_23	23° 48' 57.502" N	87° 4' 26.639" E	41.08
17198	JA_Z7_AJ_23	23° 48' 57.177" N	87° 4' 26.639" E	41.01
17199	JA_Z7_AJ_23	23° 48' 56.852" N	87° 4' 26.639" E	40.97
17200	JA_Z7_AJ_23	23° 48' 56.527" N	87° 4' 26.639" E	40.91
17201	JA_Z7_AJ_23	23° 48' 56.202" N	87° 4' 26.639" E	40.86
17202	JA_Z7_AJ_23	23° 48' 55.876" N	87° 4' 26.639" E	40.83
17203	JA_Z7_AJ_23	23° 49' 2.380" N	87° 4' 26.996" E	44.24
17204	JA_Z7_AJ_23	23° 49' 2.055" N	87° 4' 26.995" E	43.71
17205	JA_Z7_AJ_23	23° 49' 1.729" N	87° 4' 26.995" E	43.30
17206	JA_Z7_AJ_23	23° 49' 1.404" N	87° 4' 26.995" E	43.49
17207	JA_Z7_AJ_23	23° 49' 1.079" N	87° 4' 26.995" E	43.39
17208	JA_Z7_AJ_23	23° 49' 0.754" N	87° 4' 26.995" E	43.02
17209	JA_Z7_AJ_23	23° 49' 0.429" N	87° 4' 26.995" E	42.69
17210	JA_Z7_AJ_23	23° 49' 0.104" N	87° 4' 26.994" E	42.36
17211	JA_Z7_AJ_23	23° 48' 59.778" N	87° 4' 26.994" E	42.34
17212	JA_Z7_AJ_23	23° 48' 59.453" N	87° 4' 26.994" E	42.20
17213	JA_Z7_AJ_23	23° 48' 59.128" N	87° 4' 26.994" E	42.22
17214	JA_Z7_AJ_23	23° 48' 58.803" N	87° 4' 26.994" E	42.25
17215	JA_Z7_AJ_23	23° 48' 58.478" N	87° 4' 26.993" E	42.30
17216	JA_Z7_AJ_23	23° 48' 58.152" N	87° 4' 26.993" E	41.98
17217	JA_Z7_AJ_23	23° 48' 57.827" N	87° 4' 26.993" E	41.26
17218	JA_Z7_AJ_23	23° 48' 57.502" N	87° 4' 26.993" E	41.15
17219	JA_Z7_AJ_23	23° 48' 57.177" N	87° 4' 26.993" E	41.03
17220	JA_Z7_AJ_23	23° 48' 56.852" N	87° 4' 26.993" E	41.02
17221	JA_Z7_AJ_23	23° 48' 56.527" N	87° 4' 26.992" E	40.92
17222	JA_Z7_AJ_23	23° 48' 56.201" N	87° 4' 26.992" E	40.92
17223	JA_Z7_AJ_23	23° 48' 55.876" N	87° 4' 26.992" E	40.79
17224	JA_Z7_AJ_23	23° 49' 2.380" N	87° 4' 27.349" E	44.54
17225	JA_Z7_AJ_23	23° 49' 2.054" N	87° 4' 27.349" E	43.65
17226	JA_Z7_AJ_23	23° 49' 1.729" N	87° 4' 27.349" E	43.16
17227	JA_Z7_AJ_23	23° 49' 1.404" N	87° 4' 27.349" E	43.52
17228	JA_Z7_AJ_23	23° 49' 1.079" N	87° 4' 27.348" E	43.59
17229	JA_Z7_AJ_23	23° 49' 0.754" N	87° 4' 27.348" E	43.24
17230	JA_Z7_AJ_23	23° 49' 0.429" N	87° 4' 27.348" E	42.93
17231	JA_Z7_AJ_23	23° 49' 0.103" N	87° 4' 27.348" E	42.54
17232	JA_Z7_AJ_23	23° 48' 59.778" N	87° 4' 27.348" E	42.35
17233	JA_Z7_AJ_23	23° 48' 59.453" N	87° 4' 27.347" E	42.26
17234	JA_Z7_AJ_23	23° 48' 59.128" N	87° 4' 27.347" E	42.31
17235	JA_Z7_AJ_23	23° 48' 58.803" N	87° 4' 27.347" E	42.27
17236	JA_Z7_AJ_23	23° 48' 58.477" N	87° 4' 27.347" E	42.30
17237	JA_Z7_AJ_23	23° 48' 58.152" N	87° 4' 27.347" E	42.22
17238	JA_Z7_AJ_23	23° 48' 57.827" N	87° 4' 27.347" E	41.43
17239	JA_Z7_AJ_23	23° 48' 57.502" N	87° 4' 27.346" E	41.07
17240	JA_Z7_AJ_23	23° 48' 57.177" N	87° 4' 27.346" E	41.10
17241	JA_Z7_AJ_23	23° 48' 56.852" N	87° 4' 27.346" E	41.02
17242	JA_Z7_AJ_23	23° 48' 56.526" N	87° 4' 27.346" E	40.95
17243	JA_Z7_AJ_23	[illegible]	87° 4' 27.346" E	40.97
17244	JA_Z7_AJ_23	[illegible]	87° 4' 27.345" E	40.85
17245	JA_Z7_AJ_23	23° 49' 2.379" N	87° 4' 27.703" E	44.48
17246	JA_Z7_AJ_23	23° 49' 2.054" N	87° 4' 27.702" E	43.84
17247	JA_Z7_AJ_23	23° 49' 1.729" N	87° 4' 27.702" E	43.26
17248	JA_Z7_AJ_23	23° 49' 1.404" N	87° 4' 27.702" E	43.44
17249	JA_Z7_AJ_23	[illegible]	87° 4' 27.702" E	43.58
17250	JA_Z7_AJ_23	23° 49' 0.754" N	87° 4' 27.702" E	[illegible]
17251	JA_Z7_AJ_23	23° 49' 0.428" N	87° 4' 27.701" E	43.15
17252	JA_Z7_AJ_23	23° 49' 0.103" N	87° 4' 27.701" E	42.71
17253	JA_Z7_AJ_23	23° 48' 59.778" N	87° 4' 27.701" E	42.48
17254	JA_Z7_AJ_23	23° 48' 59.453" N	87° 4' 27.701" E	42.29
17255	JA_Z7_AJ_23	23° 48' 59.128" N	87° 4' 27.701" E	42.27
17256	JA_Z7_AJ_23	23° 48' 58.802" N	87° 4' 27.701" E	42.38
17257	JA_Z7_AJ_23	23° 48' 58.477" N	87° 4' 27.700" E	42.34
17258	JA_Z7_AJ_23	23° 48' 58.152" N	87° 4' 27.700" E	42.27
17259	JA_Z7_AJ_23	23° 48' 57.827" N	87° 4' 27.700" E	41.61
17260	JA_Z7_AJ_23	23° 48' 57.502" N	87° 4' 27.700" E	41.19
17261	JA_Z7_AJ_23	23° 48' 57.177" N	87° 4' 27.700" E	41.13
17262	JA_Z7_AJ_23	23° 48' 56.851" N	87° 4' 27.699" E	41.01
17263	JA_Z7_AJ_23	23° 48' 56.526" N	87° 4' 27.699" E	41.07
17264	JA_Z7_AJ_23	23° 48' 56.201" N	87° 4' 27.699" E	41.11
17265	JA_Z7_AJ_23	23° 48' 55.876" N	87° 4' 27.699" E	40.83
17266	JA_Z7_AJ_23	23° 48' 55.551" N	87° 4' 27.699" E	40.92
17267	JA_Z7_AJ_23	23° 49' 2.054" N	87° 4' 28.056" E	44.37
17268	JA_Z7_AJ_23	23° 49' 1.729" N	87° 4' 28.056" E	43.39
17269	JA_Z7_AJ_23	23° 49' 1.404" N	87° 4' 28.055" E	43.22
17270	JA_Z7_AJ_23	23° 49' 1.079" N	87° 4' 28.055" E	43.06
17271	JA_Z7_AJ_23	23° 49' 0.753" N	87° 4' 28.055" E	42.73
17272	JA_Z7_AJ_23	23° 49' 0.428" N	87° 4' 28.055" E	42.60
17273	JA_Z7_AJ_23	23° 49' 0.103" N	87° 4' 28.055" E	42.76
17274	JA_Z7_AJ_23	23° 48' 59.778" N	87° 4' 28.055" E	42.33
17275	JA_Z7_AJ_23	23° 48' 59.453" N	87° 4' 28.054" E	42.32
17276	JA_Z7_AJ_23	23° 48' 59.127" N	87° 4' 28.054" E	42.35
17277	JA_Z7_AJ_23	23° 48' 58.802" N	87° 4' 28.054" E	42.30
17278	JA_Z7_AJ_23	23° 48' 58.477" N	87° 4' 28.054" E	42.33
17279	JA_Z7_AJ_23	23° 48' 58.152" N	87° 4' 28.054" E	42.30
17280	JA_Z7_AJ_23	23° 48' 57.827" N	87° 4' 28.053" E	42.11
17281	JA_Z7_AJ_23	23° 48' 57.502" N	87° 4' 28.053" E	41.44
17282	JA_Z7_AJ_23	23° 48' 57.176" N	87° 4' 28.053" E	41.03
17283	JA_Z7_AJ_23	23° 48' 56.851" N	87° 4' 28.053" E	40.99
17284	JA_Z7_AJ_23	23° 48' 56.526" N	87° 4' 28.053" E	41.08
17285	JA_Z7_AJ_23	23° 48' 56.201" N	87° 4' 28.052" E	40.90
17286	JA_Z7_AJ_23	23° 48' 55.876" N	87° 4' 28.052" E	40.87
17287	JA_Z7_AJ_23	23° 48' 55.551" N	87° 4' 28.052" E	40.91
17288	JA_Z7_AJ_23	23° 49' 2.054" N	87° 4' 28.409" E	44.04
17289	JA_Z7_AJ_23	23° 49' 1.729" N	87° 4' 28.409" E	43.75
17290	JA_Z7_AJ_23	23° 49' 1.404" N	87° 4' 28.409" E	43.01
17291	JA_Z7_AJ_23	23° 49' 1.078" N	87° 4' 28.409" E	42.79
17292	JA_Z7_AJ_23	23° 49' 0.753" N	87° 4' 28.409" E	42.54
17293	JA_Z7_AJ_23	23° 49' 0.428" N	87° 4' 28.408" E	42.92
17294	JA_Z7_AJ_23	23° 49' 0.103" N	87° 4' 28.408" E	42.94
17295	JA_Z7_AJ_23	23° 48' 59.778" N	87° 4' 28.408" E	42.66
17296	JA_Z7_AJ_23	23° 48' 59.452" N	87° 4' 28.408" E	42.44
17297	JA_Z7_AJ_23	23° 48' 59.127" N	87° 4' 28.408" E	42.41
17298	JA_Z7_AJ_23	23° 48' 58.802" N	87° 4' 28.407" E	42.40
17299	JA_Z7_AJ_23	23° 48' 58.477" N	87° 4' 28.407" E	42.33
17300	JA_Z7_AJ_23	23° 48' 58.152" N	87° 4' 28.407" E	42.35
17301	JA_Z7_AJ_23	23° 48' 57.827" N	87° 4' 28.407" E	42.25
17302	JA_Z7_AJ_23	23° 48' 57.501" N	87° 4' 28.407" E	41.72
17303	JA_Z7_AJ_23	23° 48' 57.176" N	87° 4' 28.406" E	40.97
17304	JA_Z7_AJ_23	23° 48' 56.851" N	87° 4' 28.406" E	40.99
17305	JA_Z7_AJ_23	23° 48' 56.526" N	87° 4' 28.406" E	40.97
17306	JA_Z7_AJ_23	23° 48' 56.201" N	87° 4' 28.406" E	40.89
17307	JA_Z7_AJ_23	23° 48' 55.876" N	87° 4' 28.406" E	40.91
17308	JA_Z7_AJ_23	23° 48' 55.550" N	87° 4' 28.406" E	40.91
17309	JA_Z7_AJ_23	23° 49' 2.054" N	87° 4' 28.763" E	44.32
17310	JA_Z7_AJ_23	23° 49' 1.729" N	87° 4' 28.763" E	44.46
17311	JA_Z7_AJ_23	23° 49' 1.403" N	87° 4' 28.762" E	43.02
17312	JA_Z7_AJ_23	23° 49' 1.078" N	87° 4' 28.762" E	42.74
17313	JA_Z7_AJ_23	23° 49' 0.753" N	87° 4' 28.762" E	42.99
17314	JA_Z7_AJ_23	23° 49' 0.428" N	87° 4' 28.762" E	42.99
17315	JA_Z7_AJ_23	23° 49' 0.103" N	87° 4' 28.762" E	42.31
17316	JA_Z7_AJ_23	23° 48' 59.777" N	87° 4' 28.761" E	42.04
17317	JA_Z7_AJ_23	23° 48' 59.452" N	87° 4' 28.761" E	42.09
17318	JA_Z7_AJ_23	23° 48' 59.127" N	87° 4' 28.761" E	42.49
17319	JA_Z7_AJ_23	23° 48' 58.802" N	87° 4' 28.761" E	42.45
17320	JA_Z7_AJ_23	23° 48' 58.477" N	87° 4' 28.761" E	42.44
17321	JA_Z7_AJ_23	23° 48' 58.152" N	87° 4' 28.760" E	42.49
17322	JA_Z7_AJ_23	23° 48' 57.826" N	87° 4' 28.760" E	42.24
17323	JA_Z7_AJ_23	23° 48' 57.501" N	87° 4' 28.760" E	42.11
17324	JA_Z7_AJ_23	23° 48' 57.176" N	87° 4' 28.760" E	41.39
17325	JA_Z7_AJ_23	23° 48' 56.851" N	87° 4' 28.760" E	40.98
17326	JA_Z7_AJ_23	23° 48' 56.526" N	87° 4' 28.760" E	41.01
17327	JA_Z7_AJ_23	23° 48' 56.201" N	87° 4' 28.759" E	40.88
17328	JA_Z7_AJ_23	23° 48' 55.875" N	87° 4' 28.759" E	40.93
17329	JA_Z7_AJ_23	23° 48' 55.550" N	87° 4' 28.759" E	40.92
17330	JA_Z7_AJ_23	23° 48' 55.225" N	87° 4' 28.759" E	40.90
17331	JA_Z7_AJ_23	23° 49' 1.728" N	87° 4' 29.116" E	44.14
17332	JA_Z7_AJ_23	23° 49' 1.403" N	87° 4' 29.116" E	43.77
17333	JA_Z7_AJ_23	23° 49' 1.078" N	87° 4' 29.116" E	43.10
17334	JA_Z7_AJ_23	23° 49' 0.753" N	87° 4' 29.115" E	42.96
17335	JA_Z7_AJ_23	23° 49' 0.428" N	87° 4' 29.115" E	43.04
17336	JA_Z7_AJ_23	23° 49' 0.102" N	87° 4' 29.115" E	43.22
17337	JA_Z7_AJ_23	23° 48' 59.777" N	87° 4' 29.115" E	42.94
17338	JA_Z7_AJ_23	23° 48' 59.452" N	87° 4' 29.115" E	42.76
17339	JA_Z7_AJ_23	23° 48' 59.127" N	87° 4' 29.114" E	42.59
17340	JA_Z7_AJ_23	23° 48' 58.802" N	87° 4' 29.114" E	42.52
17341	JA_Z7_AJ_23	23° 48' 58.477" N	87° 4' 29.114" E	42.39
17342	JA_Z7_AJ_23	23° 48' 58.151" N	87° 4' 29.114" E	42.44
17343	JA_Z7_AJ_23	23° 48' 57.826" N	87° 4' 29.114" E	42.32
17344	JA_Z7_AJ_23	23° 48' 57.501" N	87° 4' 29.114" E	42.25
17345	JA_Z7_AJ_23	23° 48' 57.176" N	87° 4' 29.113" E	41.94
17346	JA_Z7_AJ_23	23° 48' 56.851" N	87° 4' 29.113" E	40.94
17347	JA_Z7_AJ_23	23° 48' 56.526" N	87° 4' 29.113" E	41.00
17348	JA_Z7_AJ_23	23° 48' 56.200" N	87° 4' 29.113" E	40.86
17349	JA_Z7_AJ_23	23° 48' 55.875" N	87° 4' 29.113" E	40.94
17350	JA_Z7_AJ_23	23° 48' 55.550" N	87° 4' 29.112" E	40.99
17351	JA_Z7_AJ_23	23° 49' 1.728" N	87° 4' 29.469" E	44.42
17352	JA_Z7_AJ_23	23° 49' 1.403" N	87° 4' 29.469" E	44.30
17353	JA_Z7_AJ_23	23° 49' 1.078" N	87° 4' 29.469" E	43.02
17354	JA_Z7_AJ_23	23° 49' 0.753" N	87° 4' 29.469" E	42.93
17355	JA_Z7_AJ_23	23° 49' 0.427" N	87° 4' 29.469" E	43.16
17356	JA_Z7_AJ_23	23° 49' 0.102" N	87° 4' 29.468" E	43.23
17357	JA_Z7_AJ_23	23° 48' 59.777" N	87° 4' 29.468" E	43.21
17358	JA_Z7_AJ_23	23° 48' 59.452" N	87° 4' 29.468" E	42.90
17359	JA_Z7_AJ_23	23° 48' 59.127" N	87° 4' 29.468" E	42.68
17360	JA_Z7_AJ_23	23° 48' 58.802" N	87° 4' 29.468" E	42.55
17361	JA_Z7_AJ_23	23° 48' 58.476" N	87° 4' 29.468" E	42.47
17362	JA_Z7_AJ_23	23° 48' 58.151" N	87° 4' 29.467" E	42.47
17363	JA_Z7_AJ_23	23° 48' 57.826" N	87° 4' 29.467" E	42.44
17364	JA_Z7_AJ_23	23° 48' 57.501" N	87° 4' 29.467" E	42.49
17365	JA_Z7_AJ_23	23° 48' 57.176" N	87° 4' 29.467" E	42.22
17366	JA_Z7_AJ_23	23° 48' 56.851" N	87° 4' 29.467" E	41.04
17367	JA_Z7_AJ_23	23° 48' 56.525" N	87° 4' 29.466" E	40.95
17368	JA_Z7_AJ_23	23° 49' 1.728" N	87° 4' 29.823" E	44.37
17369	JA_Z7_AJ_23	23° 49' 1.403" N	87° 4' 29.823" E	44.02
17370	JA_Z7_AJ_23	23° 49' 1.078" N	87° 4' 29.822" E	43.39
17371	JA_Z7_AJ_23	23° 49' 0.752" N	87° 4' 29.822" E	42.87
17372	JA_Z7_AJ_23	23° 49' 0.427" N	87° 4' 29.822" E	42.95
17373	JA_Z7_AJ_23	23° 49' 0.102" N	87° 4' 29.822" E	43.11
17374	JA_Z7_AJ_23	23° 48' 59.777" N	87° 4' 29.822" E	43.23
17375	JA_Z7_AJ_23	23° 48' 59.452" N	87° 4' 29.822" E	43.16

TABLE REPRESENTING ELEVATION (in m) WITH RESPECT TO 10m X 10m GRID WITHIN POTENTIAL SAND GHATS IN JAMTARA DISTRICT OF JHARKHAND STATE

17376	JA_Z7_AJ_23	23° 48' 59.127" N	87° 4' 29.821" E	42.83
17377	JA_Z7_AJ_23	23° 48' 58.801" N	87° 4' 29.821" E	42.63
17378	JA_Z7_AJ_23	23° 48' 58.476" N	87° 4' 29.821" E	42.53
17379	JA_Z7_AJ_23	23° 48' 58.151" N	87° 4' 29.821" E	42.48
17380	JA_Z7_AJ_23	23° 48' 57.826" N	87° 4' 29.821" E	42.44
17381	JA_Z7_AJ_23	23° 48' 57.501" N	87° 4' 29.820" E	42.46
17382	JA_Z7_AJ_23	23° 49' 1.403" N	87° 4' 30.176" E	44.09
17383	JA_Z7_AJ_23	23° 49' 1.077" N	87° 4' 30.176" E	43.73
17384	JA_Z7_AJ_23	23° 49' 0.752" N	87° 4' 30.176" E	42.81
17385	JA_Z7_AJ_23	23° 49' 0.427" N	87° 4' 30.176" E	42.80
17386	JA_Z7_AJ_23	23° 49' 0.102" N	87° 4' 30.175" E	43.13
17387	JA_Z7_AJ_23	23° 48' 59.777" N	87° 4' 30.175" E	43.31
17388	JA_Z7_AJ_23	23° 48' 59.452" N	87° 4' 30.175" E	43.20
17389	JA_Z7_AJ_23	23° 48' 59.126" N	87° 4' 30.175" E	42.99
17390	JA_Z7_AJ_23	23° 48' 58.801" N	87° 4' 30.175" E	42.72
17391	JA_Z7_AJ_23	23° 48' 58.476" N	87° 4' 30.174" E	42.61
17392	JA_Z7_AJ_23	23° 48' 58.151" N	87° 4' 30.174" E	42.49
17393	JA_Z7_AJ_23	23° 49' 1.402" N	87° 4' 30.530" E	44.47
17394	JA_Z7_AJ_23	23° 49' 1.077" N	87° 4' 30.529" E	44.06
17395	JA_Z7_AJ_23	23° 49' 0.752" N	87° 4' 30.529" E	43.12
17396	JA_Z7_AJ_23	23° 49' 0.427" N	87° 4' 30.529" E	42.83
17397	JA_Z7_AJ_23	23° 49' 0.102" N	87° 4' 30.529" E	42.86
17398	JA_Z7_AJ_23	23° 48' 59.777" N	87° 4' 30.529" E	43.05
17399	JA_Z7_AJ_23	23° 48' 59.451" N	87° 4' 30.528" E	43.15
17400	JA_Z7_AJ_23	23° 48' 59.126" N	87° 4' 30.528" E	42.94
17401	JA_Z7_AJ_23	23° 49' 1.402" N	87° 4' 30.883" E	44.06
17402	JA_Z7_AJ_23	23° 49' 1.077" N	87° 4' 30.883" E	44.32
17403	JA_Z7_AJ_23	23° 49' 0.752" N	87° 4' 30.883" E	43.43
17404	JA_Z7_AJ_23	23° 49' 0.427" N	87° 4' 30.882" E	42.73
17405	JA_Z7_AJ_23	23° 49' 0.102" N	87° 4' 30.882" E	42.72
17406	JA_Z7_AJ_23	23° 48' 59.776" N	87° 4' 30.882" E	42.81
17407	JA_Z7_AJ_23	23° 49' 1.077" N	87° 4' 31.236" E	44.04
17408	JA_Z7_AJ_23	23° 49' 0.752" N	87° 4' 31.236" E	43.88
17409	JA_Z7_AJ_22	23° 48' 48.389" N	87° 4' 43.953" E	42.31
17410	JA_Z7_AJ_22	23° 48' 48.064" N	87° 4' 43.952" E	42.10
17411	JA_Z7_AJ_22	23° 48' 47.739" N	87° 4' 43.952" E	42.43
17412	JA_Z7_AJ_22	23° 48' 47.413" N	87° 4' 43.952" E	42.11
17413	JA_Z7_AJ_22	23° 48' 47.088" N	87° 4' 43.952" E	42.31
17414	JA_Z7_AJ_22	23° 48' 50.015" N	87° 4' 44.307" E	42.50
17415	JA_Z7_AJ_22	23° 48' 49.689" N	87° 4' 44.307" E	42.43
17416	JA_Z7_AJ_22	23° 48' 49.364" N	87° 4' 44.307" E	42.36
17417	JA_Z7_AJ_22	23° 48' 49.039" N	87° 4' 44.306" E	42.57
17418	JA_Z7_AJ_22	23° 48' 48.714" N	87° 4' 44.306" E	42.29
17419	JA_Z7_AJ_22	23° 48' 48.389" N	87° 4' 44.306" E	42.14
17420	JA_Z7_AJ_22	23° 48' 48.064" N	87° 4' 44.306" E	41.82
17421	JA_Z7_AJ_22	23° 48' 47.738" N	87° 4' 44.306" E	42.58
17422	JA_Z7_AJ_22	23° 48' 47.413" N	87° 4' 44.305" E	41.98
17423	JA_Z7_AJ_22	23° 48' 47.088" N	87° 4' 44.305" E	42.57
17424	JA_Z7_AJ_22	23° 48' 51.640" N	87° 4' 44.661" E	43.07
17425	JA_Z7_AJ_22	23° 48' 51.315" N	87° 4' 44.661" E	43.08
17426	JA_Z7_AJ_22	23° 48' 50.990" N	87° 4' 44.661" E	42.69
17427	JA_Z7_AJ_22	23° 48' 50.665" N	87° 4' 44.661" E	42.71
17428	JA_Z7_AJ_22	23° 48' 50.340" N	87° 4' 44.661" E	42.47
17429	JA_Z7_AJ_22	23° 48' 50.014" N	87° 4' 44.660" E	42.55
17430	JA_Z7_AJ_22	23° 48' 49.689" N	87° 4' 44.660" E	42.51
17431	JA_Z7_AJ_22	23° 48' 49.364" N	87° 4' 44.660" E	42.37
17432	JA_Z7_AJ_22	23° 48' 49.039" N	87° 4' 44.660" E	42.38
17433	JA_Z7_AJ_22	23° 48' 48.714" N	87° 4' 44.660" E	42.36
17434	JA_Z7_AJ_22	23° 48' 48.389" N	87° 4' 44.659" E	42.20
17435	JA_Z7_AJ_22	23° 48' 48.063" N	87° 4' 44.659" E	42.04
17436	JA_Z7_AJ_22	23° 48' 47.738" N	87° 4' 44.659" E	41.65
17437	JA_Z7_AJ_22	23° 48' 47.413" N	87° 4' 44.659" E	41.74
17438	JA_Z7_AJ_22	23° 48' 47.088" N	87° 4' 44.659" E	41.95
17439	JA_Z7_AJ_22	23° 48' 46.763" N	87° 4' 44.659" E	42.49
17440	JA_Z7_AJ_22	23° 48' 53.591" N	87° 4' 45.016" E	42.02
17441	JA_Z7_AJ_22	23° 48' 53.266" N	87° 4' 45.016" E	42.05
17442	JA_Z7_AJ_22	23° 48' 52.941" N	87° 4' 45.016" E	42.18
17443	JA_Z7_AJ_22	23° 48' 52.616" N	87° 4' 45.015" E	42.47
17444	JA_Z7_AJ_22	23° 48' 52.290" N	87° 4' 45.015" E	43.00
17445	JA_Z7_AJ_22	23° 48' 51.965" N	87° 4' 45.015" E	42.89
17446	JA_Z7_AJ_22	23° 48' 51.640" N	87° 4' 45.015" E	42.75
17447	JA_Z7_AJ_22	23° 48' 51.315" N	87° 4' 45.015" E	43.00
17448	JA_Z7_AJ_22	23° 48' 50.990" N	87° 4' 45.015" E	42.93
17449	JA_Z7_AJ_22	23° 48' 50.665" N	87° 4' 45.014" E	42.96
17450	JA_Z7_AJ_22	23° 48' 50.339" N	87° 4' 45.014" E	42.68
17451	JA_Z7_AJ_22	23° 48' 50.014" N	87° 4' 45.014" E	42.49
17452	JA_Z7_AJ_22	23° 48' 49.689" N	87° 4' 45.014" E	42.42
17453	JA_Z7_AJ_22	23° 48' 49.364" N	87° 4' 45.014" E	42.80
17454	JA_Z7_AJ_22	23° 48' 49.039" N	87° 4' 45.013" E	42.70
17455	JA_Z7_AJ_22	23° 48' 48.714" N	87° 4' 45.013" E	42.49
17456	JA_Z7_AJ_22	23° 48' 48.388" N	87° 4' 45.013" E	42.10
17457	JA_Z7_AJ_22	23° 48' 48.063" N	87° 4' 45.013" E	41.98
17458	JA_Z7_AJ_22	23° 48' 47.738" N	87° 4' 45.013" E	41.86
17459	JA_Z7_AJ_22	23° 48' 47.413" N	87° 4' 45.012" E	41.94
17460	JA_Z7_AJ_22	23° 48' 47.088" N	87° 4' 45.012" E	42.64
17461	JA_Z7_AJ_22	23° 48' 46.763" N	87° 4' 45.012" E	41.91
17462	JA_Z7_AJ_22	23° 48' 53.266" N	87° 4' 45.369" E	42.17
17463	JA_Z7_AJ_22	23° 48' 52.941" N	87° 4' 45.369" E	42.20
17464	JA_Z7_AJ_22	23° 48' 52.615" N	87° 4' 45.369" E	42.40
17465	JA_Z7_AJ_22	23° 48' 52.290" N	87° 4' 45.369" E	43.21
17466	JA_Z7_AJ_22	23° 48' 51.965" N	87° 4' 45.369" E	43.17
17467	JA_Z7_AJ_22	23° 48' 51.640" N	87° 4' 45.368" E	42.96
17468	JA_Z7_AJ_22	23° 48' 51.315" N	87° 4' 45.368" E	42.71
17469	JA_Z7_AJ_22	23° 48' 50.990" N	87° 4' 45.368" E	43.05
17470	JA_Z7_AJ_22	23° 48' 50.664" N	87° 4' 45.368" E	42.84
17471	JA_Z7_AJ_22	23° 48' 50.339" N	87° 4' 45.368" E	42.88
17472	JA_Z7_AJ_22	23° 48' 50.014" N	87° 4' 45.367" E	42.66
17473	JA_Z7_AJ_22	23° 48' 49.689" N	87° 4' 45.367" E	42.77
17474	JA_Z7_AJ_22	23° 48' 49.364" N	87° 4' 45.367" E	42.66
17475	JA_Z7_AJ_22	23° 48' 49.039" N	87° 4' 45.367" E	42.92
17476	JA_Z7_AJ_22	23° 48' 48.713" N	87° 4' 45.367" E	42.44
17477	JA_Z7_AJ_22	23° 48' 48.388" N	87° 4' 45.366" E	42.95
17478	JA_Z7_AJ_22	23° 48' 48.063" N	87° 4' 45.366" E	42.90
17479	JA_Z7_AJ_22	23° 48' 47.738" N	87° 4' 45.366" E	42.83
17480	JA_Z7_AJ_22	23° 48' 47.413" N	87° 4' 45.366" E	42.56
17481	JA_Z7_AJ_22	23° 48' 47.088" N	87° 4' 45.366" E	42.67
17482	JA_Z7_AJ_22	23° 48' 46.762" N	87° 4' 45.365" E	42.62
17483	JA_Z7_AJ_22	23° 48' 46.437" N	87° 4' 45.365" E	42.35
17484	JA_Z7_AJ_22	23° 48' 53.266" N	87° 4' 45.723" E	42.15
17485	JA_Z7_AJ_22	23° 48' 52.940" N	87° 4' 45.723" E	42.28
17486	JA_Z7_AJ_22	23° 48' 52.615" N	87° 4' 45.722" E	42.29
17487	JA_Z7_AJ_22	23° 48' 52.290" N	87° 4' 45.722" E	43.28
17488	JA_Z7_AJ_22	23° 48' 51.965" N	87° 4' 45.722" E	43.17
17489	JA_Z7_AJ_22	23° 48' 51.640" N	87° 4' 45.722" E	43.13
17490	JA_Z7_AJ_22	23° 48' 51.315" N	87° 4' 45.722" E	43.09
17491	JA_Z7_AJ_22	23° 48' 50.989" N	87° 4' 45.721" E	42.65
17492	JA_Z7_AJ_22	23° 48' 50.664" N	87° 4' 45.721" E	42.90
17493	JA_Z7_AJ_22	23° 48' 50.339" N	87° 4' 45.721" E	42.77
17494	JA_Z7_AJ_22	23° 48' 50.014" N	87° 4' 45.721" E	42.75
17495	JA_Z7_AJ_22	23° 48' 49.689" N	87° 4' 45.721" E	42.70
17496	JA_Z7_AJ_22	23° 48' 49.364" N	87° 4' 45.720" E	42.43
17497	JA_Z7_AJ_22	23° 48' 49.038" N	87° 4' 45.720" E	42.77
17498	JA_Z7_AJ_22	23° 48' 48.713" N	87° 4' 45.720" E	43.02
17499	JA_Z7_AJ_22	23° 48' 48.388" N	87° 4' 45.720" E	43.00
17500	JA_Z7_AJ_22	23° 48' 48.063" N	87° 4' 45.720" E	42.92
17501	JA_Z7_AJ_22	23° 48' 47.738" N	87° 4' 45.719" E	42.92
17502	JA_Z7_AJ_22	23° 48' 47.413" N	87° 4' 45.719" E	42.79
17503	JA_Z7_AJ_22	23° 48' 47.087" N	87° 4' 45.719" E	42.73
17504	JA_Z7_AJ_22	23° 48' 46.762" N	87° 4' 45.719" E	42.68
17505	JA_Z7_AJ_22	23° 48' 46.437" N	87° 4' 45.719" E	42.45
17506	JA_Z7_AJ_22	23° 48' 52.940" N	87° 4' 46.076" E	42.40
17507	JA_Z7_AJ_22	23° 48' 52.615" N	87° 4' 46.076" E	42.37
17508	JA_Z7_AJ_22	23° 48' 52.290" N	87° 4' 46.076" E	43.29
17509	JA_Z7_AJ_22	23° 48' 51.965" N	87° 4' 46.075" E	43.15
17510	JA_Z7_AJ_22	23° 48' 51.640" N	87° 4' 46.075" E	43.12
17511	JA_Z7_AJ_22	23° 48' 51.314" N	87° 4' 46.075" E	43.04
17512	JA_Z7_AJ_22	23° 48' 50.989" N	87° 4' 46.075" E	43.13
17513	JA_Z7_AJ_22	23° 48' 50.664" N	87° 4' 46.075" E	42.96
17514	JA_Z7_AJ_22	23° 48' 50.339" N	87° 4' 46.074" E	42.71
17515	JA_Z7_AJ_22	23° 48' 50.014" N	87° 4' 46.074" E	42.72
17516	JA_Z7_AJ_22	23° 48' 49.689" N	87° 4' 46.074" E	42.87
17517	JA_Z7_AJ_22	23° 48' 49.363" N	87° 4' 46.074" E	42.70
17518	JA_Z7_AJ_22	23° 48' 49.038" N	87° 4' 46.074" E	42.56
17519	JA_Z7_AJ_22	23° 48' 48.713" N	87° 4' 46.073" E	42.85
17520	JA_Z7_AJ_22	23° 48' 48.388" N	87° 4' 46.073" E	42.99
17521	JA_Z7_AJ_22	23° 48' 48.063" N	87° 4' 46.073" E	42.96
17522	JA_Z7_AJ_22	23° 48' 47.738" N	87° 4' 46.073" E	42.90
17523	JA_Z7_AJ_22	23° 48' 47.412" N	87° 4' 46.073" E	42.82
17524	JA_Z7_AJ_22	23° 48' 47.087" N	87° 4' 46.072" E	42.78
17525	JA_Z7_AJ_22	23° 48' 46.762" N	87° 4' 46.072" E	42.71
17526	JA_Z7_AJ_22	23° 48' 46.437" N	87° 4' 46.072" E	42.52
17527	JA_Z7_AJ_22	23° 48' 52.940" N	87° 4' 46.429" E	42.47
17528	JA_Z7_AJ_22	23° 48' 52.615" N	87° 4' 46.429" E	42.40
17529	JA_Z7_AJ_22	23° 48' 52.290" N	87° 4' 46.429" E	43.30
17530	JA_Z7_AJ_22	23° 48' 51.965" N	87° 4' 46.429" E	43.12
17531	JA_Z7_AJ_22	23° 48' 51.639" N	87° 4' 46.429" E	43.10
17532	JA_Z7_AJ_22	23° 48' 51.314" N	87° 4' 46.428" E	43.05
17533	JA_Z7_AJ_22	23° 48' 50.989" N	87° 4' 46.428" E	43.02
17534	JA_Z7_AJ_22	23° 48' 50.664" N	87° 4' 46.428" E	43.04
17535	JA_Z7_AJ_22	23° 48' 50.339" N	87° 4' 46.428" E	42.86
17536	JA_Z7_AJ_22	23° 48' 50.014" N	87° 4' 46.428" E	42.85
17537	JA_Z7_AJ_22	23° 48' 49.688" N	87° 4' 46.427" E	42.68
17538	JA_Z7_AJ_22	23° 48' 49.363" N	87° 4' 46.427" E	42.74
17539	JA_Z7_AJ_22	23° 48' 49.038" N	87° 4' 46.427" E	42.74
17540	JA_Z7_AJ_22	23° 48' 48.713" N	87° 4' 46.427" E	42.49
17541	JA_Z7_AJ_22	23° 48' 48.388" N	87° 4' 46.427" E	42.85
17542	JA_Z7_AJ_22	23° 48' 48.063" N	87° 4' 46.426" E	43.00
17543	JA_Z7_AJ_22	23° 48' 47.737" N	87° 4' 46.426" E	42.95
17544	JA_Z7_AJ_22	23° 48' 47.412" N	87° 4' 46.426" E	42.85
17545	JA_Z7_AJ_22	23° 48' 47.087" N	87° 4' 46.426" E	42.80
17546	JA_Z7_AJ_22	23° 48' 46.762" N	87° 4' 46.426" E	42.71
17547	JA_Z7_AJ_22	23° 48' 46.437" N	87° 4' 46.425" E	42.66
17548	JA_Z7_AJ_22	23° 48' 46.112" N	87° 4' 46.425" E	42.43
17549	JA_Z7_AJ_22	23° 48' 52.940" N	87° 4' 46.783" E	42.44
17550	JA_Z7_AJ_22	23° 48' 52.615" N	87° 4' 46.783" E	42.31
17551	JA_Z7_AJ_22	23° 48' 52.290" N	87° 4' 46.782" E	43.23
17552	JA_Z7_AJ_22	23° 48' 51.964" N	87° 4' 46.782" E	43.15
17553	JA_Z7_AJ_22	23° 48' 51.639" N	87° 4' 46.782" E	43.08
17554	JA_Z7_AJ_22	23° 48' 51.314" N	87° 4' 46.782" E	43.11
17555	JA_Z7_AJ_22	23° 48' 50.989" N	87° 4' 46.782" E	43.03
17556	JA_Z7_AJ_22	23° 48' 50.664" N	87° 4' 46.782" E	42.91
17557	JA_Z7_AJ_22	23° 48' 50.339" N	87° 4' 46.781" E	42.97
17558	JA_Z7_AJ_22	23° 48' 50.013" N	87° 4' 46.781" E	42.98
17559	JA_Z7_AJ_22	23° 48' 49.688" N	87° 4' 46.781" E	42.83
17560	JA_Z7_AJ_22	23° 48' 49.363" N	87° 4' 46.781" E	42.81
17561	JA_Z7_AJ_22	23° 48' 49.038" N	87° 4' 46.781" E	42.67
17562	JA_Z7_AJ_22	23° 48' 48.713" N	87° 4' 46.780" E	42.78
17563	JA_Z7_AJ_22	23° 48' 48.388" N	87° 4' 46.780" E	42.80
17564	JA_Z7_AJ_22	23° 48' 48.062" N	87° 4' 46.780" E	42.63
17565	JA_Z7_AJ_22	23° 48' 47.737" N	87° 4' 46.780" E	42.95
17566	JA_Z7_AJ_22	23° 48' 47.412" N	87° 4' 46.780" E	42.88
17567	JA_Z7_AJ_22	23° 48' 47.087" N	87° 4' 46.779" E	42.81
17568	JA_Z7_AJ_22	23° 48' 46.762" N	87° 4' 46.779" E	42.73
17569	JA_Z7_AJ_22	23° 48' 46.437" N	87° 4' 46.779" E	42.66
17570	JA_Z7_AJ_22	23° 48' 46.111" N	87° 4' 46.779" E	42.52
17571	JA_Z7_AJ_22	23° 48' 52.615" N	87° 4' 47.136" E	42.45
17572	JA_Z7_AJ_22	23° 48' 52.289" N	87° 4' 47.136" E	43.22
17573	JA_Z7_AJ_22	23° 48' 51.964" N	87° 4' 47.136" E	43.14
17574	JA_Z7_AJ_22	23° 48' 51.639" N	87° 4' 47.136" E	43.14
17575	JA_Z7_AJ_22	23° 48' 51.314" N	87° 4' 47.135" E	43.09
17576	JA_Z7_AJ_22	23° 48' 50.989" N	87° 4' 47.135" E	43.02
17577	JA_Z7_AJ_22	23° 48' 50.664" N	87° 4' 47.135" E	42.90
17578	JA_Z7_AJ_22	23° 48' 50.338" N	87° 4' 47.135" E	42.92
17579	JA_Z7_AJ_22	23° 48' 50.013" N	87° 4' 47.135" E	42.95
17580	JA_Z7_AJ_22	23° 48' 49.688" N	87° 4' 47.134" E	42.98
17581	JA_Z7_AJ_22	23° 48' 49.363" N	87° 4' 47.134" E	42.72
17582	JA_Z7_AJ_22	23° 48' 49.038" N	87° 4' 47.134" E	42.77
17583	JA_Z7_AJ_22	23° 48' 48.713" N	87° 4' 47.134" E	42.78
17584	JA_Z7_AJ_22	23° 48' 48.387" N	87° 4' 47.134" E	42.79
17585	JA_Z7_AJ_22	23° 48' 48.062" N	87° 4' 47.133" E	42.85
17586	JA_Z7_AJ_22	23° 48' 47.737" N	87° 4' 47.133" E	42.49
17587	JA_Z7_AJ_22	23° 48' 47.412" N	87° 4' 47.133" E	42.91
17588	JA_Z7_AJ_22	23° 48' 47.087" N	87° 4' 47.133" E	42.84
17589	JA_Z7_AJ_22	23° 48' 46.761" N	87° 4' 47.133" E	42.77
17590	JA_Z7_AJ_22	23° 48' 46.436" N	87° 4' 47.132" E	42.66
17591	JA_Z7_AJ_22	23° 48' 46.111" N	87° 4' 47.132" E	42.61
17592	JA_Z7_AJ_22	23° 48' 45.786" N	87° 4' 47.132" E	42.23
17593	JA_Z7_AJ_22	23° 48' 52.614" N	87° 4' 47.490" E	42.44
17594	JA_Z7_AJ_22	23° 48' 52.289" N	87° 4' 47.489" E	43.04
17595	JA_Z7_AJ_22	23° 48' 51.964" N	87° 4' 47.489" E	43.18
17596	JA_Z7_AJ_22	23° 48' 51.639" N	87° 4' 47.489" E	43.12
17597	JA_Z7_AJ_22	23° 48' 51.314" N	87° 4' 47.489" E	43.09
17598	JA_Z7_AJ_22	23° 48' 50.989" N	87° 4' 47.489" E	43.01
17599	JA_Z7_AJ_22	23° 48' 50.663" N	87° 4' 47.488" E	42.96
17600	JA_Z7_AJ_22	23° 48' 50.338" N	87° 4' 47.488" E	42.84
17601	JA_Z7_AJ_22	23° 48' 50.013" N	87° 4' 47.488" E	42.85
17602	JA_Z7_AJ_22	23° 48' 49.688" N	87° 4' 47.488" E	42.78
17603	JA_Z7_AJ_22	23° 48' 49.363" N	87° 4' 47.488" E	42.92
17604	JA_Z7_AJ_22	23° 48' 49.038" N	87° 4' 47.487" E	42.91
17605	JA_Z7_AJ_22	23° 48' 48.712" N	87° 4' 47.487" E	42.65
17606	JA_Z7_AJ_22	23° 48' 48.387" N	87° 4' 47.487" E	42.76
17607	JA_Z7_AJ_22	23° 48' 48.062" N	87° 4' 47.487" E	42.55
17608	JA_Z7_AJ_22	23° 48' 47.737" N	87° 4' 47.487" E	42.89
17609	JA_Z7_AJ_22	23° 48' 47.412" N	87° 4' 47.486" E	42.56
17610	JA_Z7_AJ_22	23° 48' 47.086" N	87° 4' 47.486" E	42.51
17611	JA_Z7_AJ_22	23° 48' 46.761" N	87° 4' 47.486" E	42.50
17612	JA_Z7_AJ_22	23° 48' 46.436" N	87° 4' 47.486" E	42.50
17613	JA_Z7_AJ_22	23° 48' 46.111" N	87° 4' 47.486" E	42.25
17614	JA_Z7_AJ_22	23° 48' 45.786" N	87° 4' 47.485" E	42.25
17615	JA_Z7_AJ_22	23° 48' 52.289" N	87° 4' 47.843" E	43.00
17616	JA_Z7_AJ_22	23° 48' 51.964" N	87° 4' 47.843" E	43.21
17617	JA_Z7_AJ_22	23° 48' 51.639" N	87° 4' 47.842" E	43.11
17618	JA_Z7_AJ_22	23° 48' 51.314" N	87° 4' 47.842" E	43.08
17619	JA_Z7_AJ_22	23° 48' 50.988" N	87° 4' 47.842" E	42.99
17620	JA_Z7_AJ_22	23° 48' 50.663" N	87° 4' 47.842" E	42.93
17621	JA_Z7_AJ_22	23° 48' 50.338" N	87° 4' 47.842" E	42.91
17622	JA_Z7_AJ_22	23° 48' 50.013" N	87° 4' 47.841" E	42.84
17623	JA_Z7_AJ_22	23° 48' 49.688" N	87° 4' 47.841" E	42.87
17624	JA_Z7_AJ_22	23° 48' 49.363" N	87° 4' 47.841" E	42.71
17625	JA_Z7_AJ_22	23° 48' 49.037" N	87° 4' 47.841" E	42.91
17626	JA_Z7_AJ_22	23° 48' 48.712" N	87° 4' 47.841" E	42.90
17627	JA_Z7_AJ_22	23° 48' 48.387" N	87° 4' 47.840" E	42.61
17628	JA_Z7_AJ_22	23° 48' 48.062" N	87° 4' 47.840" E	42.70
17629	JA_Z7_AJ_22	23° 48' 47.737" N	87° 4' 47.840" E	42.49
17630	JA_Z7_AJ_22	23° 48' 47.411" N	87° 4' 47.840" E	42.87
17631	JA_Z7_AJ_22	23° 48' 47.086" N	87° 4' 47.840" E	42.67
17632	JA_Z7_AJ_22	23° 48' 46.761" N	87° 4' 47.839" E	42.55
17633	JA_Z7_AJ_22	23° 48' 46.436" N	87° 4' 47.839" E	42.55
17634	JA_Z7_AJ_22	23° 48' 46.111" N	87° 4' 47.839" E	42.22
17635	JA_Z7_AJ_22	23° 48' 45.786" N	87° 4' 47.839" E	42.23
17636	JA_Z7_AJ_22	23° 48' 52.289" N	87° 4' 48.196" E	42.89
17637	JA_Z7_AJ_22	23° 48' 51.964" N	87° 4' 48.196" E	43.21
17638	JA_Z7_AJ_22	23° 48' 51.638" N	87° 4' 48.196" E	43.12
17639	JA_Z7_AJ_22	23° 48' 51.313" N	87° 4' 48.196" E	43.16
17640	JA_Z7_AJ_22	23° 48' 50.988" N	87° 4' 48.195" E	43.01
17641	JA_Z7_AJ_22	23° 48' 50.663" N	87° 4' 48.195" E	42.92
17642	JA_Z7_AJ_22	23° 48' 50.338" N	87° 4' 48.195" E	42.93
17643	JA_Z7_AJ_22	23° 48' 50.013" N	87° 4' 48.195" E	42.84
17644	JA_Z7_AJ_22	23° 48' 49.687" N	87° 4' 48.195" E	42.83
17645	JA_Z7_AJ_22	23° 48' 49.362" N	87° 4' 48.194" E	42.74
17646	JA_Z7_AJ_22	23° 48' 49.037" N	87° 4' 48.194" E	42.72
17647	JA_Z7_AJ_22	23° 48' 48.712" N	87° 4' 48.194" E	42.96
17648	JA_Z7_AJ_22	23° 48' 48.387" N	87° 4' 48.194" E	42.47
17649	JA_Z7_AJ_22	23° 48' 48.062" N	87° 4' 48.194" E	42.48
17650	JA_Z7_AJ_22	23° 48' 47.736" N	87° 4' 48.193" E	42.79
17651	JA_Z7_AJ_22	23° 48' 47.411" N	87° 4' 48.193" E	42.72
17652	JA_Z7_AJ_22	23° 48' 47.086" N	87° 4' 48.193" E	42.71
17653	JA_Z7_AJ_22	23° 48' 46.761" N	87° 4' 48.193" E	42.64
17654	JA_Z7_AJ_22	23° 48' 46.436" N	87° 4' 48.193" E	42.64
17655	JA_Z7_AJ_22	23° 48' 46.111" N	87° 4' 48.192" E	42.66
17656	JA_Z7_AJ_22	23° 48' 45.785" N	87° 4' 48.192" E	42.38
17657	JA_Z7_AJ_22	23° 48' 45.460" N	87° 4' 48.192" E	42.50
17658	JA_Z7_AJ_22	23° 48' 52.289" N	87° 4' 48.550" E	42.83
17659	JA_Z7_AJ_22	23° 48' 51.963" N	87° 4' 48.549" E	43.14
17660	JA_Z7_AJ_22	23° 48' 51.638" N	87° 4' 48.549" E	43.14
17661	JA_Z7_AJ_22	23° 48' 51.313" N	87° 4' 48.549" E	43.11
17662	JA_Z7_AJ_22	23° 48' 50.988" N	87° 4' 48.549" E	43.07
17663	JA_Z7_AJ_22	23° 48' 50.663" N	87° 4' 48.549" E	42.98
17664	JA_Z7_AJ_22	23° 48' 50.338" N	87° 4' 48.548" E	42.90
17665	JA_Z7_AJ_22	23° 48' 50.012" N	87° 4' 48.548" E	42.90
17666	JA_Z7_AJ_22	23° 48' 49.687" N	87° 4' 48.548" E	42.83
17667	JA_Z7_AJ_22	23° 48' 49.362" N	87° 4' 48.548" E	42.66
17668	JA_Z7_AJ_22	23° 48' 49.037" N	87° 4' 48.548" E	42.70
17669	JA_Z7_AJ_22	23° 48' 48.712" N	87° 4' 48.547" E	42.72
17670	JA_Z7_AJ_22	23° 48' 48.387" N	87° 4' 48.547" E	43.08
17671	JA_Z7_AJ_22	23° 48' 48.061" N	87° 4' 48.547" E	42.37
17672	JA_Z7_AJ_22	23° 48' 47.736" N	87° 4' 48.547" E	42.79
17673	JA_Z7_AJ_22	23° 48' 47.411" N	87° 4' 48.547" E	42.81
17674	JA_Z7_AJ_22	23° 48' 47.086" N	87° 4' 48.546" E	42.83
17675	JA_Z7_AJ_22	23° 48' 46.761" N	87° 4' 48.546" E	42.74
17676	JA_Z7_AJ_22	23° 48' 46.436" N	87° 4' 48.546" E	42.56
17677	JA_Z7_AJ_22	23° 48' 46.110" N	87° 4' 48.546" E	42.53
17678	JA_Z7_AJ_22	23° 48' 45.785" N	87° 4' 48.546" E	42.50
17679	JA_Z7_AJ_22	23° 48' 45.460" N	87° 4' 48.545" E	42.48
17680	JA_Z7_AJ_22	23° 48' 51.963" N	87° 4' 48.903" E	43.16
17681	JA_Z7_AJ_22	23° 48' 51.638" N	87° 4' 48.903" E	43.14
17682	JA_Z7_AJ_22	23° 48' 51.313" N	87° 4' 48.903" E	43.12
17683	JA_Z7_AJ_22	23° 48' 50.988" N	87° 4' 48.902" E	43.08
17684	JA_Z7_AJ_22	23° 48' 50.663" N	87° 4' 48.902" E	43.02
17685	JA_Z7_AJ_22	23° 48' 50.337" N	87° 4' 48.902" E	42.94
17686	JA_Z7_AJ_22	23° 48' 50.012" N	87° 4' 48.902" E	42.86
17687	JA_Z7_AJ_22	23° 48' 49.687" N	87° 4' 48.902" E	42.87
17688	JA_Z7_AJ_22	23° 48' 49.362" N	87° 4' 48.901" E	42.90
17689	JA_Z7_AJ_22	23° 48' 49.037" N	87° 4' 48.901" E	42.58
17690	JA_Z7_AJ_22	23° 48' 48.712" N	87° 4' 48.901" E	42.76
17691	JA_Z7_AJ_22	23° 48' 48.386" N	87° 4' 48.901" E	42.80
17692	JA_Z7_AJ_22	23° 48' 48.061" N	87° 4' 48.901" E	42.66
17693	JA_Z7_AJ_22	23° 48' 47.736" N	87° 4' 48.900" E	42.73
17694	JA_Z7_AJ_22	23° 48' 47.411" N	87° 4' 48.900" E	42.86
17695	JA_Z7_AJ_22	23° 48' 47.086" N	87° 4' 48.900" E	42.93
17696	JA_Z7_AJ_22	23° 48' 46.761" N	87° 4' 48.900" E	42.77
17697	JA_Z7_AJ_22	23° 48' 46.435" N	87° 4' 48.900" E	42.66
17698	JA_Z7_AJ_22	23° 48' 46.110" N	87° 4' 48.899" E	42.54
17699	JA_Z7_AJ_22	23° 48' 45.785" N	87° 4' 48.899" E	42.34
17700	JA_Z7_AJ_22	23° 48' 45.460" N	87° 4' 48.899" E	42.06
17701	JA_Z7_AJ_22	23° 48' 45.135" N	87° 4' 48.899" E	42.28
17702	JA_Z7_AJ_22	23° 48' 51.963" N	87° 4' 49.256" E	43.11
17703	JA_Z7_AJ_22	23° 48' 51.638" N	87° 4' 49.256" E	43.10
17704	JA_Z7_AJ_22	23° 48' 51.313" N	87° 4' 49.256" E	43.14
17705	JA_Z7_AJ_22	23° 48' 50.988" N	87° 4' 49.256" E	43.06
17706	JA_Z7_AJ_22	23° 48' 50.662" N	87° 4' 49.256" E	43.09
17707	JA_Z7_AJ_22	23° 48' 50.337" N	87° 4' 49.255" E	42.96
17708	JA_Z7_AJ_22	23° 48' 50.012" N	87° 4' 49.255" E	42.88
17709	JA_Z7_AJ_22	23° 48' 49.687" N	87° 4' 49.255" E	42.86
17710	JA_Z7_AJ_22	23° 48' 49.362" N	87° 4' 49.255" E	42.86
17711	JA_Z7_AJ_22	23° 48' 49.037" N	87° 4' 49.255" E	42.69
17712	JA_Z7_AJ_22	23° 48' 48.711" N	87° 4' 49.254" E	42.61
17713	JA_Z7_AJ_22	23° 48' 48.386" N	87° 4' 49.254" E	42.73
17714	JA_Z7_AJ_22	23° 48' 48.061" N	87° 4' 49.254" E	42.83
17715	JA_Z7_AJ_22	23° 48' 47.736" N	87° 4' 49.254" E	42.72
17716	JA_Z7_AJ_22	23° 48' 47.411" N	87° 4' 49.254" E	42.81
17717	JA_Z7_AJ_22	23° 48' 47.086" N	87° 4' 49.253" E	42.85
17718	JA_Z7_AJ_22	23° 48' 46.760" N	87° 4' 49.253" E	42.97
17719	JA_Z7_AJ_22	23° 48' 46.435" N	87° 4' 49.253" E	42.82
17720	JA_Z7_AJ_22	23° 48' 46.110" N	87° 4' 49.253" E	42.70
17721	JA_Z7_AJ_22	23° 48' 45.785" N	87° 4' 49.253" E	42.69
17722	JA_Z7_AJ_22	23° 48' 45.460" N	87° 4' 49.252" E	41.55
17723	JA_Z7_AJ_22	23° 48' 45.135" N	87° 4' 49.252" E	41.66
17724	JA_Z7_AJ_22	23° 48' 51.638" N	87° 4' 49.610" E	43.17
17725	JA_Z7_AJ_22	23° 48' 51.313" N	87° 4' 49.609" E	43.09
17726	JA_Z7_AJ_22	23° 48' 50.987" N	87° 4' 49.609" E	43.14
17727	JA_Z7_AJ_22	23° 48' 50.662" N	87° 4' 49.609" E	43.01
17728	JA_Z7_AJ_22	23° 48' 50.337" N	87° 4' 49.609" E	42.99
17729	JA_Z7_AJ_22	23° 48' 50.012" N	87° 4' 49.609" E	42.94
17730	JA_Z7_AJ_22	23° 48' 49.687" N	87° 4' 49.608" E	42.85
17731	JA_Z7_AJ_22	23° 48' 49.362" N	87° 4' 49.608" E	42.85
17732	JA_Z7_AJ_22	23° 48' 49.036" N	87° 4' 49.608" E	42.86
17733	JA_Z7_AJ_22	23° 48' 48.711" N	87° 4' 49.608" E	42.51
17734	JA_Z7_AJ_22	23° 48' 48.386" N	87° 4' 49.608" E	42.75
17735	JA_Z7_AJ_22	23° 48' 48.061" N	87° 4' 49.607" E	42.66
17736	JA_Z7_AJ_22	23° 48' 47.736" N	87° 4' 49.607" E	42.77
17737	JA_Z7_AJ_22	23° 48' 47.411" N	87° 4' 49.607" E	42.78
17738	JA_Z7_AJ_22	23° 48' 47.085" N	87° 4' 49.607" E	42.79
17739	JA_Z7_AJ_22	23° 48' 46.760" N	87° 4' 49.607" E	42.76
17740	JA_Z7_AJ_22	23° 48' 46.435" N	87° 4' 49.606" E	42.90
17741	JA_Z7_AJ_22	23° 48' 46.110" N	87° 4' 49.606" E	42.77
17742	JA_Z7_AJ_22	23° 48' 45.785" N	87° 4' 49.606" E	42.74
17743	JA_Z7_AJ_22	23° 48' 45.460" N	87° 4' 49.606" E	42.62
17744	JA_Z7_AJ_22	23° 48' 45.134" N	87° 4' 49.606" E	42.41
17745	JA_Z7_AJ_22	23° 48' 44.809" N	87° 4' 49.605" E	41.91
17746	JA_Z7_AJ_22	23° 48' 51.638" N	87° 4' 49.963" E	43.17
17747	JA_Z7_AJ_22	23° 48' 51.312" N	87° 4' 49.963" E	43.16
17748	JA_Z7_AJ_22	23° 48' 50.987" N	87° 4' 49.963" E	43.06
17749	JA_Z7_AJ_22	23° 48' 50.662" N	87° 4' 49.962" E	43.03
17750	JA_Z7_AJ_22	23° 48' 50.337" N	87° 4' 49.962" E	42.97

जिला खनन पदाधिकारी

TABLE REPRESENTING ELEVATION (in m) WITH RESPECT TO 10m X 10m GRID WITHIN POTENTIAL SAND GHATS IN JAMTARA DISTRICT OF JHARKHAND STATE

17751	JA_Z7_AJ_22	23° 48' 50.012" N	87° 4' 49.962" E	42.93	17876	JA_Z7_AJ_22	23° 48' 44.483" N	87° 4' 51.726" E	42.69	18001	JA_Z7_AJ_22	23° 48' 46.108" N	87° 4' 53.847" E	43.04
17752	JA_Z7_AJ_22	23° 48' 49.687" N	87° 4' 49.962" E	42.81	17877	JA_Z7_AJ_22	23° 48' 44.158" N	87° 4' 51.726" E	42.69	18002	JA_Z7_AJ_22	23° 48' 45.782" N	87° 4' 53.847" E	42.90
17753	JA_Z7_AJ_22	23° 48' 49.361" N	87° 4' 49.962" E	42.85	17878	JA_Z7_AJ_22	23° 48' 50.986" N	87° 4' 52.083" E	43.14	18003	JA_Z7_AJ_22	23° 48' 45.457" N	87° 4' 53.847" E	42.86
17754	JA_Z7_AJ_22	23° 48' 49.036" N	87° 4' 49.961" E	42.86	17879	JA_Z7_AJ_22	23° 48' 50.661" N	87° 4' 52.083" E	43.03	18004	JA_Z7_AJ_22	23° 48' 45.132" N	87° 4' 53.847" E	42.89
17755	JA_Z7_AJ_22	23° 48' 48.711" N	87° 4' 49.961" E	42.50	17880	JA_Z7_AJ_22	23° 48' 50.336" N	87° 4' 52.083" E	43.11	18005	JA_Z7_AJ_22	23° 48' 44.807" N	87° 4' 53.847" E	42.96
17756	JA_Z7_AJ_22	23° 48' 48.386" N	87° 4' 49.961" E	42.62	17881	JA_Z7_AJ_22	23° 48' 50.011" N	87° 4' 52.083" E	43.11	18006	JA_Z7_AJ_22	23° 48' 44.482" N	87° 4' 53.846" E	42.89
17757	JA_Z7_AJ_22	23° 48' 48.061" N	87° 4' 49.961" E	42.79	17882	JA_Z7_AJ_22	23° 48' 49.685" N	87° 4' 52.082" E	42.81	18007	JA_Z7_AJ_22	23° 48' 44.157" N	87° 4' 53.846" E	42.85
17758	JA_Z7_AJ_22	23° 48' 47.736" N	87° 4' 49.961" E	42.62	17883	JA_Z7_AJ_22	23° 48' 49.360" N	87° 4' 52.082" E	42.71	18008	JA_Z7_AJ_22	23° 48' 43.831" N	87° 4' 53.846" E	42.76
17759	JA_Z7_AJ_22	23° 48' 47.410" N	87° 4' 49.960" E	42.76	17884	JA_Z7_AJ_22	23° 48' 49.035" N	87° 4' 52.082" E	42.63	18009	JA_Z7_AJ_22	23° 48' 43.506" N	87° 4' 53.846" E	42.73
17760	JA_Z7_AJ_22	23° 48' 47.085" N	87° 4' 49.960" E	42.76	17885	JA_Z7_AJ_22	23° 48' 48.710" N	87° 4' 52.082" E	42.67	18010	JA_Z7_AJ_22	23° 48' 50.009" N	87° 4' 54.203" E	42.90
17761	JA_Z7_AJ_22	23° 48' 46.760" N	87° 4' 49.960" E	42.75	17886	JA_Z7_AJ_22	23° 48' 48.385" N	87° 4' 52.082" E	42.63	18011	JA_Z7_AJ_22	23° 48' 49.684" N	87° 4' 54.203" E	42.83
17762	JA_Z7_AJ_22	23° 48' 46.435" N	87° 4' 49.960" E	42.97	17887	JA_Z7_AJ_22	23° 48' 48.060" N	87° 4' 52.081" E	42.62	18012	JA_Z7_AJ_22	23° 48' 49.359" N	87° 4' 54.203" E	42.76
17763	JA_Z7_AJ_22	23° 48' 46.110" N	87° 4' 49.960" E	42.99	17888	JA_Z7_AJ_22	23° 48' 47.734" N	87° 4' 52.081" E	42.63	18013	JA_Z7_AJ_22	23° 48' 49.034" N	87° 4' 54.203" E	42.67
17764	JA_Z7_AJ_22	23° 48' 45.785" N	87° 4' 49.959" E	42.94	17889	JA_Z7_AJ_22	23° 48' 47.409" N	87° 4' 52.081" E	42.57	18014	JA_Z7_AJ_22	23° 48' 48.709" N	87° 4' 54.202" E	42.60
17765	JA_Z7_AJ_22	23° 48' 45.459" N	87° 4' 49.959" E	42.66	17890	JA_Z7_AJ_22	23° 48' 47.084" N	87° 4' 52.081" E	42.53	18015	JA_Z7_AJ_22	23° 48' 48.384" N	87° 4' 54.202" E	42.48
17766	JA_Z7_AJ_22	23° 48' 45.134" N	87° 4' 49.959" E	42.68	17891	JA_Z7_AJ_22	23° 48' 46.759" N	87° 4' 52.081" E	42.69	18016	JA_Z7_AJ_22	23° 48' 48.058" N	87° 4' 54.202" E	42.56
17767	JA_Z7_AJ_22	23° 48' 44.809" N	87° 4' 49.959" E	42.33	17892	JA_Z7_AJ_22	23° 48' 46.434" N	87° 4' 52.080" E	42.76	18017	JA_Z7_AJ_22	23° 48' 47.733" N	87° 4' 54.202" E	42.64
17768	JA_Z7_AJ_22	23° 48' 51.637" N	87° 4' 50.316" E	43.11	17893	JA_Z7_AJ_22	23° 48' 46.109" N	87° 4' 52.080" E	43.04	18018	JA_Z7_AJ_22	23° 48' 47.408" N	87° 4' 54.202" E	42.50
17769	JA_Z7_AJ_22	23° 48' 51.312" N	87° 4' 50.316" E	43.10	17894	JA_Z7_AJ_22	23° 48' 45.783" N	87° 4' 52.080" E	42.82	18019	JA_Z7_AJ_22	23° 48' 47.083" N	87° 4' 54.201" E	42.47
17770	JA_Z7_AJ_22	23° 48' 50.987" N	87° 4' 50.316" E	43.07	17895	JA_Z7_AJ_22	23° 48' 45.458" N	87° 4' 52.080" E	42.76	18020	JA_Z7_AJ_22	23° 48' 46.758" N	87° 4' 54.201" E	42.49
17771	JA_Z7_AJ_22	23° 48' 50.662" N	87° 4' 50.316" E	43.02	17896	JA_Z7_AJ_22	23° 48' 45.133" N	87° 4' 52.080" E	42.75	18021	JA_Z7_AJ_22	23° 48' 46.433" N	87° 4' 54.201" E	42.67
17772	JA_Z7_AJ_22	23° 48' 50.337" N	87° 4' 50.316" E	43.09	17897	JA_Z7_AJ_22	23° 48' 44.808" N	87° 4' 52.079" E	42.71	18022	JA_Z7_AJ_22	23° 48' 46.107" N	87° 4' 54.201" E	42.76
17773	JA_Z7_AJ_22	23° 48' 50.012" N	87° 4' 50.315" E	42.90	17898	JA_Z7_AJ_22	23° 48' 44.483" N	87° 4' 52.079" E	42.70	18023	JA_Z7_AJ_22	23° 48' 45.782" N	87° 4' 54.201" E	42.86
17774	JA_Z7_AJ_22	23° 48' 49.686" N	87° 4' 50.315" E	42.83	17899	JA_Z7_AJ_22	23° 48' 44.158" N	87° 4' 52.079" E	42.68	18024	JA_Z7_AJ_22	23° 48' 45.457" N	87° 4' 54.200" E	42.89
17775	JA_Z7_AJ_22	23° 48' 49.361" N	87° 4' 50.315" E	42.79	17900	JA_Z7_AJ_22	23° 48' 50.661" N	87° 4' 52.437" E	43.03	18025	JA_Z7_AJ_22	23° 48' 45.132" N	87° 4' 54.200" E	42.88
17776	JA_Z7_AJ_22	23° 48' 49.036" N	87° 4' 50.315" E	42.75	17901	JA_Z7_AJ_22	23° 48' 50.336" N	87° 4' 52.436" E	43.28	18026	JA_Z7_AJ_22	23° 48' 44.807" N	87° 4' 54.200" E	42.94
17777	JA_Z7_AJ_22	23° 48' 48.711" N	87° 4' 50.315" E	42.58	17902	JA_Z7_AJ_22	23° 48' 50.010" N	87° 4' 52.436" E	43.04	18027	JA_Z7_AJ_22	23° 48' 44.482" N	87° 4' 54.200" E	42.89
17778	JA_Z7_AJ_22	23° 48' 48.386" N	87° 4' 50.314" E	42.59	17903	JA_Z7_AJ_22	23° 48' 49.685" N	87° 4' 52.436" E	42.80	18028	JA_Z7_AJ_22	23° 48' 44.156" N	87° 4' 54.200" E	42.86
17779	JA_Z7_AJ_22	23° 48' 48.061" N	87° 4' 50.314" E	42.57	17904	JA_Z7_AJ_22	23° 48' 49.360" N	87° 4' 52.436" E	42.74	18029	JA_Z7_AJ_22	23° 48' 43.831" N	87° 4' 54.199" E	42.79
17780	JA_Z7_AJ_22	23° 48' 47.735" N	87° 4' 50.314" E	42.62	17905	JA_Z7_AJ_22	23° 48' 49.035" N	87° 4' 52.435" E	42.65	18030	JA_Z7_AJ_22	23° 48' 43.506" N	87° 4' 54.199" E	42.83
17781	JA_Z7_AJ_22	23° 48' 47.410" N	87° 4' 50.314" E	42.67	17906	JA_Z7_AJ_22	23° 48' 48.710" N	87° 4' 52.435" E	42.64	18031	JA_Z7_AJ_22	23° 48' 43.181" N	87° 4' 54.199" E	42.76
17782	JA_Z7_AJ_22	23° 48' 47.085" N	87° 4' 50.314" E	42.72	17907	JA_Z7_AJ_22	23° 48' 48.385" N	87° 4' 52.435" E	42.63	18032	JA_Z7_AJ_22	23° 48' 50.009" N	87° 4' 54.557" E	42.83
17783	JA_Z7_AJ_22	23° 48' 46.760" N	87° 4' 50.313" E	42.72	17908	JA_Z7_AJ_22	23° 48' 48.059" N	87° 4' 52.435" E	42.60	18033	JA_Z7_AJ_22	23° 48' 49.684" N	87° 4' 54.557" E	42.77
17784	JA_Z7_AJ_22	23° 48' 46.435" N	87° 4' 50.313" E	42.75	17909	JA_Z7_AJ_22	23° 48' 47.734" N	87° 4' 52.435" E	42.60	18034	JA_Z7_AJ_22	23° 48' 49.359" N	87° 4' 54.556" E	42.79
17785	JA_Z7_AJ_22	23° 48' 46.110" N	87° 4' 50.313" E	42.90	17910	JA_Z7_AJ_22	23° 48' 47.409" N	87° 4' 52.434" E	42.52	18035	JA_Z7_AJ_22	23° 48' 49.034" N	87° 4' 54.556" E	42.61
17786	JA_Z7_AJ_22	23° 48' 45.784" N	87° 4' 50.313" E	42.86	17911	JA_Z7_AJ_22	23° 48' 47.084" N	87° 4' 52.434" E	42.53	18036	JA_Z7_AJ_22	23° 48' 48.709" N	87° 4' 54.556" E	42.58
17787	JA_Z7_AJ_22	23° 48' 45.459" N	87° 4' 50.313" E	43.00	17912	JA_Z7_AJ_22	23° 48' 46.759" N	87° 4' 52.434" E	42.66	18037	JA_Z7_AJ_22	23° 48' 48.383" N	87° 4' 54.556" E	42.55
17788	JA_Z7_AJ_22	23° 48' 45.134" N	87° 4' 50.312" E	42.70	17913	JA_Z7_AJ_22	23° 48' 46.434" N	87° 4' 52.434" E	42.78	18038	JA_Z7_AJ_22	23° 48' 48.058" N	87° 4' 54.555" E	42.50
17789	JA_Z7_AJ_22	23° 48' 44.809" N	87° 4' 50.312" E	42.56	17914	JA_Z7_AJ_22	23° 48' 46.108" N	87° 4' 52.434" E	42.81	18039	JA_Z7_AJ_22	23° 48' 47.733" N	87° 4' 54.555" E	42.50
17790	JA_Z7_AJ_22	23° 48' 51.312" N	87° 4' 50.670" E	43.22	17915	JA_Z7_AJ_22	23° 48' 45.783" N	87° 4' 52.433" E	42.87	18040	JA_Z7_AJ_22	23° 48' 47.408" N	87° 4' 54.555" E	42.50
17791	JA_Z7_AJ_22	23° 48' 50.987" N	87° 4' 50.670" E	43.08	17916	JA_Z7_AJ_22	23° 48' 45.458" N	87° 4' 52.433" E	42.81	18041	JA_Z7_AJ_22	23° 48' 47.083" N	87° 4' 54.555" E	42.48
17792	JA_Z7_AJ_22	23° 48' 50.662" N	87° 4' 50.669" E	43.06	17917	JA_Z7_AJ_22	23° 48' 45.133" N	87° 4' 52.433" E	42.78	18042	JA_Z7_AJ_22	23° 48' 46.758" N	87° 4' 54.555" E	42.52
17793	JA_Z7_AJ_22	23° 48' 50.337" N	87° 4' 50.669" E	42.98	17918	JA_Z7_AJ_22	23° 48' 44.808" N	87° 4' 52.433" E	42.74	18043	JA_Z7_AJ_22	23° 48' 46.432" N	87° 4' 54.554" E	42.73
17794	JA_Z7_AJ_22	23° 48' 50.011" N	87° 4' 50.669" E	42.86	17919	JA_Z7_AJ_22	23° 48' 44.483" N	87° 4' 52.433" E	42.71	18044	JA_Z7_AJ_22	23° 48' 46.107" N	87° 4' 54.554" E	42.75
17795	JA_Z7_AJ_22	23° 48' 49.686" N	87° 4' 50.669" E	42.82	17920	JA_Z7_AJ_22	23° 48' 44.157" N	87° 4' 52.432" E	42.69	18045	JA_Z7_AJ_22	23° 48' 45.782" N	87° 4' 54.554" E	43.04
17796	JA_Z7_AJ_22	23° 48' 49.361" N	87° 4' 50.669" E	42.77	17921	JA_Z7_AJ_22	23° 48' 43.832" N	87° 4' 52.432" E	42.64	18046	JA_Z7_AJ_22	23° 48' 45.457" N	87° 4' 54.554" E	42.85
17797	JA_Z7_AJ_22	23° 48' 49.036" N	87° 4' 50.668" E	42.75	17922	JA_Z7_AJ_22	23° 48' 50.661" N	87° 4' 52.790" E	43.08	18047	JA_Z7_AJ_22	23° 48' 45.132" N	87° 4' 54.554" E	42.85
17798	JA_Z7_AJ_22	23° 48' 48.711" N	87° 4' 50.668" E	42.69	17923	JA_Z7_AJ_22	23° 48' 50.335" N	87° 4' 52.790" E	43.01	18048	JA_Z7_AJ_22	23° 48' 44.807" N	87° 4' 54.553" E	42.96
17799	JA_Z7_AJ_22	23° 48' 48.386" N	87° 4' 50.668" E	42.69	17924	JA_Z7_AJ_22	23° 48' 50.010" N	87° 4' 52.790" E	43.01	18049	JA_Z7_AJ_22	23° 48' 44.481" N	87° 4' 54.553" E	42.92
17800	JA_Z7_AJ_22	23° 48' 48.060" N	87° 4' 50.668" E	42.65	17925	JA_Z7_AJ_22	23° 48' 49.685" N	87° 4' 52.789" E	43.33	18050	JA_Z7_AJ_22	23° 48' 44.156" N	87° 4' 54.553" E	42.91
17801	JA_Z7_AJ_22	23° 48' 47.735" N	87° 4' 50.668" E	42.57	17926	JA_Z7_AJ_22	23° 48' 49.360" N	87° 4' 52.789" E	42.78	18051	JA_Z7_AJ_22	23° 48' 43.831" N	87° 4' 54.553" E	42.85
17802	JA_Z7_AJ_22	23° 48' 47.410" N	87° 4' 50.667" E	42.66	17927	JA_Z7_AJ_22	23° 48' 49.035" N	87° 4' 52.789" E	42.68	18052	JA_Z7_AJ_22	23° 48' 43.506" N	87° 4' 54.553" E	42.80
17803	JA_Z7_AJ_22	23° 48' 47.085" N	87° 4' 50.667" E	42.71	17928	JA_Z7_AJ_22	23° 48' 48.710" N	87° 4' 52.789" E	42.56	18053	JA_Z7_AJ_22	23° 48' 43.181" N	87° 4' 54.552" E	42.74
17804	JA_Z7_AJ_22	23° 48' 46.760" N	87° 4' 50.667" E	42.73	17929	JA_Z7_AJ_22	23° 48' 48.384" N	87° 4' 52.789" E	42.62	18054	JA_Z7_AJ_22	23° 48' 49.684" N	87° 4' 54.910" E	42.80
17805	JA_Z7_AJ_22	23° 48' 46.434" N	87° 4' 50.667" E	42.75	17930	JA_Z7_AJ_22	23° 48' 48.059" N	87° 4' 52.788" E	42.67	18055	JA_Z7_AJ_22	23° 48' 49.359" N	87° 4' 54.910" E	42.74
17806	JA_Z7_AJ_22	23° 48' 46.109" N	87° 4' 50.666" E	42.91	17931	JA_Z7_AJ_22	23° 48' 47.734" N	87° 4' 52.788" E	42.56	18056	JA_Z7_AJ_22	23° 48' 49.034" N	87° 4' 54.910" E	42.64
17807	JA_Z7_AJ_22	23° 48' 45.784" N	87° 4' 50.666" E	42.80	17932	JA_Z7_AJ_22	23° 48' 47.409" N	87° 4' 52.788" E	42.64	18057	JA_Z7_AJ_22	23° 48' 48.708" N	87° 4' 54.909" E	42.58
17808	JA_Z7_AJ_22	23° 48' 45.459" N	87° 4' 50.666" E	42.71	17933	JA_Z7_AJ_22	23° 48' 47.084" N	87° 4' 52.788" E	42.48	18058	JA_Z7_AJ_22	23° 48' 48.383" N	87° 4' 54.909" E	42.61
17809	JA_Z7_AJ_22	23° 48' 45.134" N	87° 4' 50.666" E	42.87	17934	JA_Z7_AJ_22	23° 48' 46.759" N	87° 4' 52.788" E	42.57	18059	JA_Z7_AJ_22	23° 48' 48.058" N	87° 4' 54.909" E	42.37
17810	JA_Z7_AJ_22	23° 48' 44.809" N	87° 4' 50.666" E	42.91	17935	JA_Z7_AJ_22	23° 48' 46.433" N	87° 4' 52.787" E	42.63	18060	JA_Z7_AJ_22	23° 48' 47.733" N	87° 4' 54.909" E	42.48
17811	JA_Z7_AJ_22	23° 48' 44.483" N	87° 4' 50.665" E	42.80	17936	JA_Z7_AJ_22	23° 48' 46.108" N	87° 4' 52.787" E	42.89	18061	JA_Z7_AJ_22	23° 48' 47.408" N	87° 4' 54.909" E	42.44
17812	JA_Z7_AJ_22	23° 48' 51.312" N	87° 4' 51.023" E	43.15	17937	JA_Z7_AJ_22	23° 48' 45.783" N	87° 4' 52.787" E	42.88	18062	JA_Z7_AJ_22	23° 48' 47.083" N	87° 4' 54.908" E	42.51
17813	JA_Z7_AJ_22	23° 48' 50.987" N	87° 4' 51.023" E	43.09	17938	JA_Z7_AJ_22	23° 48' 45.458" N	87° 4' 52.787" E	42.85	18063	JA_Z7_AJ_22	23° 48' 46.757" N	87° 4' 54.908" E	42.68
17814	JA_Z7_AJ_22	23° 48' 50.662" N	87° 4' 51.023" E	43.08	17939	JA_Z7_AJ_22	23° 48' 45.133" N	87° 4' 52.786" E	42.84	18064	JA_Z7_AJ_22	23° 48' 46.432" N	87° 4' 54.908" E	42.68
17815	JA_Z7_AJ_22	23° 48' 50.336" N	87° 4' 51.023" E	43.00	17940	JA_Z7_AJ_22	23° 48' 44.808" N	87° 4' 52.786" E	42.79	18065	JA_Z7_AJ_22	23° 48' 46.107" N	87° 4' 54.908" E	42.72
17816	JA_Z7_AJ_22	23° 48' 50.011" N	87° 4' 51.022" E	42.87	17941	JA_Z7_AJ_22	23° 48' 44.482" N	87° 4' 52.786" E	42.75	18066	JA_Z7_AJ_22	23° 48' 45.782" N	87° 4' 54.908" E	42.74
17817	JA_Z7_AJ_22	23° 48' 49.686" N	87° 4' 51.022" E	42.75	17942	JA_Z7_AJ_22	23° 48' 44.157" N	87° 4' 52.786" E	42.71	18067	JA_Z7_AJ_22	23° 48' 45.457" N	87° 4' 54.907" E	42.86
17818	JA_Z7_AJ_22	23° 48' 49.361" N	87° 4' 51.022" E	42.78	17943	JA_Z7_AJ_22	23° 48' 43.832" N	87° 4' 52.786" E	42.72	18068	JA_Z7_AJ_22	23° 48' 45.132" N	87° 4' 54.907" E	42.92
17819	JA_Z7_AJ_22	23° 48' 49.036" N	87° 4' 51.022" E	42.72	17944	JA_Z7_AJ_22	23° 48' 50.335" N	87° 4' 53.143" E	43.05	18069	JA_Z7_AJ_22	23° 48' 44.806" N	87° 4' 54.907" E	42.94
17820	JA_Z7_AJ_22	23° 48' 48.710" N	87° 4' 51.022" E	42.74	17945	JA_Z7_AJ_22	23° 48' 50.010" N	87° 4' 53.143" E	42.92	18070	JA_Z7_AJ_22	23° 48' 44.481" N	87° 4' 54.907" E	42.91
17821	JA_Z7_AJ_22	23° 48' 48.385" N	87° 4' 51.021" E	42.70	17946	JA_Z7_AJ_22	23° 48' 49.685" N	87° 4' 53.143" E	42.89	18071	JA_Z7_AJ_22	23° 48' 44.156" N	87° 4' 54.906" E	42.93
17822	JA_Z7_AJ_22	23° 48' 48.060" N	87° 4' 51.021" E	42.66	17947	JA_Z7_AJ_22	23° 48' 49.360" N	87° 4' 53.143" E	42.82	18072	JA_Z7_AJ_22	23° 48' 43.831" N	87° 4' 54.906" E	42.84
17823	JA_Z7_AJ_22	23° 48' 47.735" N	87° 4' 51.021" E	42.43	17948	JA_Z7_AJ_22	23° 48' 49.035" N	87° 4' 53.142" E	42.69	18073	JA_Z7_AJ_22	23° 48' 43.506" N	87° 4' 54.906" E	42.86
17824	JA_Z7_AJ_22	23° 48' 47.410" N	87° 4' 51.021" E	42.62	17949	JA_Z7_AJ_22	23° 48' 48.709" N	87° 4' 53.142" E	42.56	18074	JA_Z7_AJ_22	23° 48' 43.181" N	87° 4' 54.906" E	42.77
17825	JA_Z7_AJ_22	23° 48' 47.085" N	87° 4' 51.021" E	42.75	17950	JA_Z7_AJ_22	23° 48' 48.384" N	87° 4' 53.142" E	42.59	18075	JA_Z7_AJ_22	23° 48' 42.855" N	87° 4' 54.906" E	42.76
17826	JA_Z7_AJ_22	23° 48' 46.759" N	87° 4' 51.020" E	42.74	17951	JA_Z7_AJ_22	23° 48' 48.059" N	87° 4' 53.142" E	42.68	18076	JA_Z7_AJ_22	23° 48' 49.684" N	87° 4' 55.263" E	42.69
17827	JA_Z7_AJ_22	23° 48' 46.434" N	87° 4' 51.020" E	42.72	17952	JA_Z7_AJ_22	23° 48' 47.734" N	87° 4' 53.142" E	42.57	18077	JA_Z7_AJ_22	23° 48' 49.359" N	87° 4' 55.263" E	42.72
17828	JA_Z7_AJ_22	23° 48' 46.109" N	87° 4' 51.020" E	42.89	17953	JA_Z7_AJ_22	23° 48' 47.409" N	87° 4' 53.141" E	42.57	18078	JA_Z7_AJ_22	23° 48' 49.033" N	87° 4' 55.263" E	42.63
17829	JA_Z7_AJ_22	23° 48' 45.784" N	87° 4' 51.020" E	42.86	17954	JA_Z7_AJ_22	23° 48' 47.084" N	87° 4' 53.141" E	42.53	18079	JA_Z7_AJ_22	23° 48' 48.708" N	87° 4' 55.263" E	42.51
17830	JA_Z7_AJ_22	23° 48' 45.459" N	87° 4' 51.020" E	42.79	17955	JA_Z7_AJ_22	23° 48' 46.758" N	87° 4' 53.141" E	42.51	18080	JA_Z7_AJ_22	23° 48' 48.383" N	87° 4' 55.263" E	42.38
17831	JA_Z7_AJ_22	23° 48' 45.134" N	87° 4' 51.019" E	42.73	17956	JA_Z7_AJ_22	23° 48' 46.433" N	87° 4' 53.141" E	42.57	18081	JA_Z7_AJ_22	23° 48' 48.058" N	87° 4' 55.262" E	42.39
17832	JA_Z7_AJ_22	23° 48' 44.808" N	87° 4' 51.019" E	42.66	17957	JA_Z7_AJ_22	23° 48' 46.108" N	87° 4' 53.141" E	42.84	18082	JA_Z7_AJ_22	23° 48' 47.733" N	87° 4' 55.262" E	42.45
17833	JA_Z7_AJ_22	23° 48' 44.483" N	87° 4' 51.019" E	42.66	17958	JA_Z7_AJ_22	23° 48' 45.783" N	87° 4' 53.140" E	42.87	18083	JA_Z7_AJ_22	23° 48' 47.408" N	87° 4' 55.262" E	42.51
17834	JA_Z7_AJ_22	23° 48' 50.986" N	87° 4' 51.376" E	43.10	17959	JA_Z7_AJ_22	23° 48' 45.458" N	87° 4' 53.140" E	42.94	18084	JA_Z7_AJ_22	23° 48' 47.082" N	87° 4' 55.262" E	42.53
17835	JA_Z7_AJ_22	23° 48' 50.661" N	87° 4' 51.376" E	43.09	17960	JA_Z7_AJ_22	23° 48' 45.133" N	87° 4' 53.140" E	42.87	18085	JA_Z7_AJ_22	23° 48' 46.757" N	87° 4' 55.262" E	42.64
17836	JA_Z7_AJ_22	23° 48' 50.336" N	87° 4' 51.376" E	43.14	17961	JA_Z7_AJ_22	23° 48' 44.807" N	87° 4' 53.140" E	42.84	18086	JA_Z7_AJ_22	23° 48' 46.432" N	87° 4' 55.261" E	42.69
17837	JA_Z7_AJ_22	23° 48' 50.011" N	87° 4' 51.376" E	42.94	17962	JA_Z7_AJ_22	23° 48' 44.482" N	87° 4' 53.140" E	42.85	18087	JA_Z7_AJ_22	23° 48' 46.107" N	87° 4' 55.261" E	42.78
17838	JA_Z7_AJ_22	23° 48' 49.686" N	87° 4' 51.376" E	42.80	17963	JA_Z7_AJ_22	23° 48' 44.157" N	87° 4' 53.139" E	42.81	18088	JA_Z7_AJ_22	23° 48' 45.782" N	87° 4' 55.261" E	42.81
17839	JA_Z7_AJ_22	23° 48' 49.361" N	87° 4' 51.375" E	42.76	17964	JA_Z7_AJ_22	23° 48' 43.832" N	87° 4' 53.139" E	42.71	18089	JA_Z7_AJ_22	23° 48' 45.457" N	87° 4' 55.261" E	42.82
17840	JA_Z7_AJ_22	23° 48' 49.035" N	87° 4' 51.375" E	42.72	17965	JA_Z7_AJ_22	23° 48' 43.507" N	87° 4' 53.139" E	42.85	18090	JA_Z7_AJ_22	23° 48' 45.131" N	87° 4' 55.261" E	42.93
17841	JA_Z7_AJ_22	23° 48' 48.710" N	87° 4' 51.375" E	42.67	17966	JA_Z7_AJ_22	23° 48' 50.335" N	87° 4' 53.497" E	42.97	18091	JA_Z7_AJ_22	23° 48' 44.806" N	87° 4' 55.260" E	42.90
17842	JA_Z7_AJ_22	23° 48' 48.385" N	87° 4' 51.375" E	42.76	17967	JA_Z7_AJ_22	23° 48' 50.010" N	87° 4' 53.496" E	42.93	18092	JA_Z7_AJ_22	23° 48' 44.481" N	87° 4' 55.260" E	42.89
17843	JA_Z7_AJ_22	23° 48' 48.060" N	87° 4' 51.375" E	42.49	17968	JA_Z7_AJ_22	23° 48' 49.685" N	87° 4' 53.496" E	42.91	18093	JA_Z7_AJ_22	23° 48' 44.156" N	87° 4' 55.260" E	42.90
17844	JA_Z7_AJ_22	23° 48' 47.735" N	87° 4' 51.374" E	42.49	17969	JA_Z7_AJ_22	23° 48' 49.360" N	87° 4' 53.496" E	42.75	18094	JA_Z7_AJ_22	23° 48' 43.831" N	87° 4' 55.260" E	42.82
17845	JA_Z7_AJ_22	23° 48' 47.410" N	87° 4' 51.374" E	42.53	17970	JA_Z7_AJ_22	23° 48' 49.034" N	87° 4' 53.496" E	42.72	18095	JA_Z7_AJ_22	23° 48' 43.506" N	87° 4' 55.260" E	42.83
17846	JA_Z7_AJ_22	23° 48' 47.084" N	87° 4' 51.374" E	42.77	17971	JA_Z7_AJ_22	23° 48' 48.709" N	87° 4' 53.496" E	42.59	18096	JA_Z7_AJ_22	23° 48' 43.180" N	87° 4' 55.259" E	42.78
17847	JA_Z7_AJ_22	23° 48' 46.759" N	87° 4' 51.374" E	42.69	17972	JA_Z7_AJ_22	23° 48' 48.384" N	87° 4' 53.495" E	42.57	18097	JA_Z7_AJ_22	23° 48' 42.855" N	87° 4' 55.259" E	42.70
17848	JA_Z7_AJ_22	23° 48' 46.434" N	87° 4' 51.374" E	42.79	17973	JA_Z7_AJ_22	23° 48' 48.059" N	87° 4' 53.495" E	42.63	18098	JA_Z7_AJ_22	23° 48' 49.684" N	87° 4' 55.617" E	42.62
17849	JA_Z7_AJ_22	23° 48' 46.109" N	87° 4' 51.373" E	42.92	17974	JA_Z7_AJ_22	23° 48' 47.734" N	87° 4' 53.495" E	42.61	18099	JA_Z7_AJ_22	23° 48' 49.358" N	87° 4' 55.617" E	42.52
17850	JA_Z7_AJ_22	23° 48' 45.784" N	87° 4' 51.373" E	42.79	17975	JA_Z7_AJ_22	23° 48' 47.409" N	87° 4' 53.495" E	42.49	18100	JA_Z7_AJ_22	23° 48' 49.033" N	87° 4' 55.616" E	42.34
17851	JA_Z7_AJ_22	23° 48' 45.459" N	87° 4' 51.373" E	42.81	17976	JA_Z7_AJ_22	23° 48' 47.083" N	87° 4' 53.495" E	42.56	18101	JA_Z7_AJ_22	23° 48' 48.708" N	87° 4' 55.616" E	42.41
17852	JA_Z7_AJ_22	23° 48' 45.133" N	87° 4' 51.373" E	42.78	17977	JA_Z7_AJ_22	23° 48' 46.758" N	87° 4' 53.494" E	42.56	18102	JA_Z7_AJ_22	23° 48' 48.383" N	87° 4' 55.616" E	42.44
17853	JA_Z7_AJ_22	23° 48' 44.808" N	87° 4' 51.373" E	42.74	17978	JA_Z7_AJ_22	23° 48' 46.433" N	87° 4' 53.494" E	42.62	18103	JA_Z7_AJ_22	23° 48' 48.058" N	87° 4' 55.616" E	42.43
17854	JA_Z7_AJ_22	23° 48' 44.483" N	87° 4' 51.372" E	42.65	17979	JA_Z7_AJ_22	23° 48' 46.108" N	87° 4' 53.494" E	42.83	18104	JA_Z7_AJ_22	23° 48' 47.733" N	87° 4' 55.616" E	42.47
17855	JA_Z7_AJ_22	23° 48' 44.158" N	87° 4' 51.372" E	42.66	17980	JA_Z7_AJ_22	23° 48' 45.783" N	87° 4' 53.494" E	42.88	18105	JA_Z7_AJ_22	23° 48' 47.407" N	87° 4' 55.615" E	42.52
17856	JA_Z7_AJ_22	23° 48' 50.986" N	87° 4' 51.730" E	43.07	17981	JA_Z7_AJ_22	23° 48' 45.457" N	87° 4' 53.494" E	42.91	18106	JA_Z7_AJ_22	23° 48' 47.082" N	87° 4' 55.615" E	42.67
17857	JA_Z7_AJ_22	23° 48' 50.661" N	87° 4' 51.730" E	43.08	17982	JA_Z7_AJ_22	23° 48' 45.132" N	87° 4' 53.493" E	42.94	18107	JA_Z7_AJ_22	23° 48' 46.757" N	87° 4' 55.615" E	42.70
17858	JA_Z7_AJ_22	23° 48' 50.336" N	87° 4' 51.729" E	43.11	17983	JA_Z7_AJ_22	23° 48' 44.807" N	87° 4' 53.493" E	42.89	18108	JA_Z7_AJ_22	23° 48' 46.432" N	87° 4' 55.615" E	42.83
17859	JA_Z7_AJ_22	23° 48' 50.011" N	87° 4' 51.729" E	43.05	17984	JA_Z7_AJ_22	23° 48' 44.482" N	87° 4' 53.493" E	42.92	18109	JA_Z7_AJ_22	23° 48' 46.107" N	87° 4' 55.615" E	42.63
17860	JA_Z7_AJ_22	23° 48' 49.686" N	87° 4' 51.729" E	42.84	17985	JA_Z7_AJ_22	23° 48' 44.157" N	87° 4' 53.493" E	42.82	18110	JA_Z7_AJ_22	23° 48' 45.782" N	87° 4' 55.614" E	42.74
17861	JA_Z7_AJ_22	23° 48' 49.360" N	87° 4' 51.729" E	42.72	17986	JA_Z7_AJ_22	23° 48' 43.832" N	87° 4' 53.493" E	42.77	18111	JA_Z7_AJ_22	23° 48' 45.456" N	87° 4' 55.614" E	42.78
17862	JA_Z7_AJ_22	23° 48' 49.035" N	87° 4' 51.729" E	42.64	17987	JA_Z7_AJ_22	23° 48' 43.506" N	87° 4' 53.492" E	42.72	18112	JA_Z7_AJ_22	23° 48' 45.131" N	87° 4' 55.614" E	42.90
17863	JA_Z7_AJ_22	23° 48' 48.710" N	87° 4' 51.728" E	42.68	17988	JA_Z7_AJ_22	23° 48' 50.335" N	87° 4' 53.850" E	42.95	18113	JA_Z7_AJ_22	23° 48' 44.806" N	87° 4' 55.614" E	42.89
17864	JA_Z7_AJ_22	23° 48' 48.385" N	87° 4' 51.728" E	42.64	17989	JA_Z7_AJ_22	23° 48' 50.010" N	87° 4' 53.850" E	42.90	18114	JA_Z7_AJ_22	23° 48' 44.481" N	87° 4' 55.614" E	42.96
17865	JA_Z7_AJ_22	23° 48' 48.060" N	87° 4' 51.728" E	42.52	17990	JA_Z7_AJ_22	23° 48' 49.685" N	87° 4' 53.850" E	42.78	18115	JA_Z7_AJ_22	23° 48' 44.156" N	87° 4' 55.613" E	42.95
17866	JA_Z7_AJ_22	23° 48' 47.735" N	87° 4' 51.728" E	42.55	17991	JA_Z7_AJ_22	23° 48' 49.359" N	87° 4' 53.849" E	42.82	18116	JA_Z7_AJ_22	23° 48' 43.831" N	87° 4' 55.613" E	42.82
17867	JA_Z7_AJ_22	23° 48' 47.409" N	87° 4' 51.728" E	42.56	17992	JA_Z7_AJ_22	23° 48' 49.034" N	87° 4' 53.849" E	42.77	18117	JA_Z7_AJ_22	23° 48' 43.505" N	87° 4' 55.613" E	42.84
17868	JA_Z7_AJ_22	23° 48' 47.084" N	87° 4' 51.727" E	42.60	17993	JA_Z7_AJ_22	23° 48' 48.709" N	87° 4' 53.849" E	42.61	18118	JA_Z7_AJ_22	23° 48' 43.180" N	87° 4' 55.613" E	42.81
17869	JA_Z7_AJ_22	23° 48' 46.759" N	87° 4' 51.727" E	42.74	17994	JA_Z7_AJ_22	23° 48' 48.384" N	87° 4' 53.849" E	42.50	18119	JA_Z7_AJ_22	23° 48' 42.855" N	87° 4' 55.613" E	42.80
17870	JA_Z7_AJ_22	23° 48' 46.434" N	87° 4' 51.727" E	42.73	17995	JA_Z7_AJ_22	23° 48' 48.059" N	87° 4' 53.849" E	42.65	18120	JA_Z7_AJ_22	23° 48' 49.358" N	87° 4' 55.970" E	42.28
17871	JA_Z7_AJ_22	23° 48' 46.109" N	87° 4' 51.727" E	42.74	17996	JA_Z7_AJ_22	23° 48' 47.733" N	87° 4' 53.848" E	42.65	18121	JA_Z7_AJ_22	23° 48' 49.033" N	87° 4' 55.970" E	42.35
17872	JA_Z7_AJ_22	23° 48' 45.784" N	87° 4' 51.727" E	42.84	17997	JA_Z7_AJ_22	23° 48' 47.408" N	87° 4' 53.848" E	42.49	18122	JA_Z7_AJ_22	23° 48' 48.708" N	87° 4' 55.970" E	42.37
17873	JA_Z7_AJ_22	23° 48' 45.458" N	87° 4' 51.726" E	42.80	17998	JA_Z7_AJ_22	23° 48' 47.083" N	87° 4' 53.848" E	42.52	18123	JA_Z7_AJ_22	23° 48' 48.383" N	87° 4' 55.969" E	42.41
17874	JA_Z7_AJ_22	23° 48' 45.133" N	87° 4' 51.726" E	42.74	17999	JA_Z7_AJ_22	23° 48' 46.758" N	87° 4' 53.848" E	42.47	18124	JA_Z7_AJ_22	23° 48' 48.058" N	87° 4' 55.969" E	42.49
17875	JA_Z7_AJ_22	23° 48' 44.808" N	87° 4' 51.726" E	42.73	18000	JA_Z7_AJ_22	23° 48' 46.433" N	87° 4' 53.848" E	42.67	18125	JA_Z7_AJ_22	23° 48' 47.732" N	87° 4' 55.969" E	42.48

TABLE REPRESENTING ELEVATION (in m) WITH RESPECT TO 10m X 10m GRID WITHIN POTENTIAL SAND GHATS IN JAMTARA DISTRICT OF JHARKHAND STATE

14001	JA_Z7_AJ_23	23° 49' 18.334" N	87° 3' 39.288" E	44.28
14002	JA_Z7_AJ_23	23° 49' 18.009" N	87° 3' 39.288" E	44.30
14003	JA_Z7_AJ_23	23° 49' 17.684" N	87° 3' 39.288" E	44.28
14004	JA_Z7_AJ_23	23° 49' 17.358" N	87° 3' 39.287" E	44.25
14005	JA_Z7_AJ_23	23° 49' 17.033" N	87° 3' 39.287" E	43.90
14006	JA_Z7_AJ_23	23° 49' 16.708" N	87° 3' 39.287" E	43.51
14007	JA_Z7_AJ_23	23° 49' 16.383" N	87° 3' 39.287" E	43.62
14008	JA_Z7_AJ_23	23° 49' 16.058" N	87° 3' 39.287" E	43.68
14009	JA_Z7_AJ_23	23° 49' 15.733" N	87° 3' 39.287" E	43.75
14010	JA_Z7_AJ_23	23° 49' 15.407" N	87° 3' 39.286" E	43.69
14011	JA_Z7_AJ_23	23° 49' 15.082" N	87° 3' 39.286" E	43.59
14012	JA_Z7_AJ_23	23° 49' 14.757" N	87° 3' 39.286" E	43.48
14013	JA_Z7_AJ_23	23° 49' 14.432" N	87° 3' 39.286" E	43.37
14014	JA_Z7_AJ_23	23° 49' 14.107" N	87° 3' 39.286" E	43.30
14015	JA_Z7_AJ_23	23° 49' 13.782" N	87° 3' 39.286" E	43.14
14016	JA_Z7_AJ_23	23° 49' 13.456" N	87° 3' 39.286" E	43.14
14017	JA_Z7_AJ_23	23° 49' 13.131" N	87° 3' 39.285" E	42.86
14018	JA_Z7_AJ_23	23° 49' 12.806" N	87° 3' 39.285" E	42.96
14019	JA_Z7_AJ_23	23° 49' 12.481" N	87° 3' 39.285" E	43.07
14020	JA_Z7_AJ_23	23° 49' 12.156" N	87° 3' 39.285" E	43.13
14021	JA_Z7_AJ_23	23° 49' 11.831" N	87° 3' 39.285" E	43.17
14022	JA_Z7_AJ_23	23° 49' 11.505" N	87° 3' 39.285" E	43.20
14023	JA_Z7_AJ_23	23° 49' 11.180" N	87° 3' 39.284" E	43.25
14024	JA_Z7_AJ_23	23° 49' 21.911" N	87° 3' 39.643" E	44.29
14025	JA_Z7_AJ_23	23° 49' 21.585" N	87° 3' 39.643" E	44.34
14026	JA_Z7_AJ_23	23° 49' 21.260" N	87° 3' 39.643" E	44.36
14027	JA_Z7_AJ_23	23° 49' 20.935" N	87° 3' 39.642" E	44.40
14028	JA_Z7_AJ_23	23° 49' 20.610" N	87° 3' 39.642" E	44.38
14029	JA_Z7_AJ_23	23° 49' 20.285" N	87° 3' 39.642" E	44.48
14030	JA_Z7_AJ_23	23° 49' 19.960" N	87° 3' 39.642" E	44.42
14031	JA_Z7_AJ_23	23° 49' 19.634" N	87° 3' 39.642" E	44.44
14032	JA_Z7_AJ_23	23° 49' 19.309" N	87° 3' 39.642" E	44.43
14033	JA_Z7_AJ_23	23° 49' 18.984" N	87° 3' 39.642" E	44.37
14034	JA_Z7_AJ_23	23° 49' 18.659" N	87° 3' 39.641" E	44.30
14035	JA_Z7_AJ_23	23° 49' 18.334" N	87° 3' 39.641" E	44.26
14036	JA_Z7_AJ_23	23° 49' 18.009" N	87° 3' 39.641" E	44.29
14037	JA_Z7_AJ_23	23° 49' 17.683" N	87° 3' 39.641" E	44.27
14038	JA_Z7_AJ_23	23° 49' 17.358" N	87° 3' 39.641" E	44.27
14039	JA_Z7_AJ_23	23° 49' 17.033" N	87° 3' 39.641" E	43.80
14040	JA_Z7_AJ_23	23° 49' 16.708" N	87° 3' 39.641" E	43.50
14041	JA_Z7_AJ_23	23° 49' 16.383" N	87° 3' 39.640" E	43.61
14042	JA_Z7_AJ_23	23° 49' 16.058" N	87° 3' 39.640" E	43.72
14043	JA_Z7_AJ_23	23° 49' 15.732" N	87° 3' 39.640" E	43.80
14044	JA_Z7_AJ_23	23° 49' 15.407" N	87° 3' 39.640" E	43.80
14045	JA_Z7_AJ_23	23° 49' 15.082" N	87° 3' 39.640" E	43.79
14046	JA_Z7_AJ_23	23° 49' 14.757" N	87° 3' 39.640" E	43.61
14047	JA_Z7_AJ_23	23° 49' 14.432" N	87° 3' 39.639" E	43.49
14048	JA_Z7_AJ_23	23° 49' 14.107" N	87° 3' 39.639" E	43.38
14049	JA_Z7_AJ_23	23° 49' 13.781" N	87° 3' 39.639" E	43.33
14050	JA_Z7_AJ_23	23° 49' 13.456" N	87° 3' 39.639" E	43.26
14051	JA_Z7_AJ_23	23° 49' 13.131" N	87° 3' 39.639" E	43.04
14052	JA_Z7_AJ_23	23° 49' 12.806" N	87° 3' 39.639" E	42.85
14053	JA_Z7_AJ_23	23° 49' 12.481" N	87° 3' 39.639" E	42.98
14054	JA_Z7_AJ_23	23° 49' 12.156" N	87° 3' 39.638" E	43.05
14055	JA_Z7_AJ_23	23° 49' 11.830" N	87° 3' 39.638" E	43.13
14056	JA_Z7_AJ_23	23° 49' 11.505" N	87° 3' 39.638" E	43.16
14057	JA_Z7_AJ_23	23° 49' 11.180" N	87° 3' 39.638" E	43.15
14058	JA_Z7_AJ_23	23° 49' 10.855" N	87° 3' 39.638" E	43.24
14059	JA_Z7_AJ_23	23° 49' 21.585" N	87° 3' 39.996" E	44.27
14060	JA_Z7_AJ_23	23° 49' 21.260" N	87° 3' 39.996" E	44.36
14061	JA_Z7_AJ_23	23° 49' 20.935" N	87° 3' 39.996" E	44.29
14062	JA_Z7_AJ_23	23° 49' 20.610" N	87° 3' 39.996" E	44.34
14063	JA_Z7_AJ_23	23° 49' 20.285" N	87° 3' 39.996" E	44.44
14064	JA_Z7_AJ_23	23° 49' 19.959" N	87° 3' 39.996" E	44.44
14065	JA_Z7_AJ_23	23° 49' 19.634" N	87° 3' 39.995" E	44.41
14066	JA_Z7_AJ_23	23° 49' 19.309" N	87° 3' 39.995" E	44.41
14067	JA_Z7_AJ_23	23° 49' 18.984" N	87° 3' 39.995" E	44.36
14068	JA_Z7_AJ_23	23° 49' 18.659" N	87° 3' 39.995" E	44.33
14069	JA_Z7_AJ_23	23° 49' 18.334" N	87° 3' 39.995" E	44.28
14070	JA_Z7_AJ_23	23° 49' 18.008" N	87° 3' 39.995" E	44.31
14071	JA_Z7_AJ_23	23° 49' 17.683" N	87° 3' 39.994" E	44.27
14072	JA_Z7_AJ_23	23° 49' 17.358" N	87° 3' 39.994" E	44.17
14073	JA_Z7_AJ_23	23° 49' 17.033" N	87° 3' 39.994" E	43.82
14074	JA_Z7_AJ_23	23° 49' 16.708" N	87° 3' 39.994" E	43.55
14075	JA_Z7_AJ_23	23° 49' 16.383" N	87° 3' 39.994" E	43.55
14076	JA_Z7_AJ_23	23° 49' 16.057" N	87° 3' 39.994" E	43.68
14077	JA_Z7_AJ_23	23° 49' 15.732" N	87° 3' 39.994" E	43.86
14078	JA_Z7_AJ_23	23° 49' 15.407" N	87° 3' 39.993" E	43.80
14079	JA_Z7_AJ_23	23° 49' 15.082" N	87° 3' 39.993" E	43.94
14080	JA_Z7_AJ_23	23° 49' 14.757" N	87° 3' 39.993" E	43.84
14081	JA_Z7_AJ_23	23° 49' 14.432" N	87° 3' 39.993" E	43.73
14082	JA_Z7_AJ_23	23° 49' 14.106" N	87° 3' 39.993" E	43.61
14083	JA_Z7_AJ_23	23° 49' 13.781" N	87° 3' 39.993" E	43.48
14084	JA_Z7_AJ_23	23° 49' 13.456" N	87° 3' 39.992" E	43.41
14085	JA_Z7_AJ_23	23° 49' 13.131" N	87° 3' 39.992" E	43.44
14086	JA_Z7_AJ_23	23° 49' 12.806" N	87° 3' 39.992" E	43.02
14087	JA_Z7_AJ_23	23° 49' 12.481" N	87° 3' 39.992" E	42.81
14088	JA_Z7_AJ_23	23° 49' 12.155" N	87° 3' 39.992" E	43.01
14089	JA_Z7_AJ_23	23° 49' 11.830" N	87° 3' 39.992" E	43.11
14090	JA_Z7_AJ_23	23° 49' 11.505" N	87° 3' 39.992" E	43.09
14091	JA_Z7_AJ_23	23° 49' 11.180" N	87° 3' 39.991" E	43.11
14092	JA_Z7_AJ_23	23° 49' 10.855" N	87° 3' 39.991" E	43.12
14093	JA_Z7_AJ_23	23° 49' 21.260" N	87° 3' 40.350" E	44.23
14094	JA_Z7_AJ_23	23° 49' 20.935" N	87° 3' 40.349" E	44.31
14095	JA_Z7_AJ_23	23° 49' 20.610" N	87° 3' 40.349" E	44.33
14096	JA_Z7_AJ_23	23° 49' 20.285" N	87° 3' 40.349" E	44.36
14097	JA_Z7_AJ_23	23° 49' 19.959" N	87° 3' 40.349" E	44.35
14098	JA_Z7_AJ_23	23° 49' 19.634" N	87° 3' 40.349" E	44.37
14099	JA_Z7_AJ_23	23° 49' 19.309" N	87° 3' 40.349" E	44.36
14100	JA_Z7_AJ_23	23° 49' 18.984" N	87° 3' 40.349" E	44.35
14101	JA_Z7_AJ_23	23° 49' 18.659" N	87° 3' 40.348" E	44.36
14102	JA_Z7_AJ_23	23° 49' 18.334" N	87° 3' 40.348" E	44.34
14103	JA_Z7_AJ_23	23° 49' 18.008" N	87° 3' 40.348" E	44.35
14104	JA_Z7_AJ_23	23° 49' 17.683" N	87° 3' 40.348" E	44.25
14105	JA_Z7_AJ_23	23° 49' 17.358" N	87° 3' 40.348" E	44.21
14106	JA_Z7_AJ_23	23° 49' 17.033" N	87° 3' 40.348" E	43.75
14107	JA_Z7_AJ_23	23° 49' 16.708" N	87° 3' 40.347" E	43.53
14108	JA_Z7_AJ_23	23° 49' 16.382" N	87° 3' 40.347" E	43.49
14109	JA_Z7_AJ_23	23° 49' 16.057" N	87° 3' 40.347" E	43.70
14110	JA_Z7_AJ_23	23° 49' 15.732" N	87° 3' 40.347" E	43.84
14111	JA_Z7_AJ_23	23° 49' 15.407" N	87° 3' 40.347" E	43.81
14112	JA_Z7_AJ_23	23° 49' 15.082" N	87° 3' 40.347" E	44.10
14113	JA_Z7_AJ_23	23° 49' 14.757" N	87° 3' 40.347" E	44.00
14114	JA_Z7_AJ_23	23° 49' 14.431" N	87° 3' 40.346" E	43.84
14115	JA_Z7_AJ_23	23° 49' 14.106" N	87° 3' 40.346" E	43.76
14116	JA_Z7_AJ_23	23° 49' 13.781" N	87° 3' 40.346" E	43.63
14117	JA_Z7_AJ_23	23° 49' 13.456" N	87° 3' 40.346" E	43.54
14118	JA_Z7_AJ_23	23° 49' 13.131" N	87° 3' 40.346" E	43.48
14119	JA_Z7_AJ_23	23° 49' 12.806" N	87° 3' 40.346" E	43.50
14120	JA_Z7_AJ_23	23° 49' 12.480" N	87° 3' 40.345" E	43.38
14121	JA_Z7_AJ_23	23° 49' 12.155" N	87° 3' 40.345" E	42.72
14122	JA_Z7_AJ_23	23° 49' 11.830" N	87° 3' 40.345" E	42.76
14123	JA_Z7_AJ_23	23° 49' 11.505" N	87° 3' 40.345" E	42.90
14124	JA_Z7_AJ_23	23° 49' 11.180" N	87° 3' 40.345" E	42.91
14125	JA_Z7_AJ_23	23° 49' 10.855" N	87° 3' 40.345" E	42.89
14126	JA_Z7_AJ_23	23° 49' 10.529" N	87° 3' 40.345" E	42.97
14127	JA_Z7_AJ_23	23° 49' 21.260" N	87° 3' 40.703" E	44.24
14128	JA_Z7_AJ_23	23° 49' 20.935" N	87° 3' 40.703" E	44.32
14129	JA_Z7_AJ_23	23° 49' 20.610" N	87° 3' 40.703" E	44.26
14130	JA_Z7_AJ_23	23° 49' 20.284" N	87° 3' 40.703" E	44.27
14131	JA_Z7_AJ_23	23° 49' 19.959" N	87° 3' 40.702" E	44.31
14132	JA_Z7_AJ_23	23° 49' 19.634" N	87° 3' 40.702" E	44.32
14133	JA_Z7_AJ_23	23° 49' 19.309" N	87° 3' 40.702" E	44.43
14134	JA_Z7_AJ_23	23° 49' 18.984" N	87° 3' 40.702" E	44.36
14135	JA_Z7_AJ_23	23° 49' 18.659" N	87° 3' 40.702" E	44.39
14136	JA_Z7_AJ_23	23° 49' 18.333" N	87° 3' 40.702" E	44.33
14137	JA_Z7_AJ_23	23° 49' 18.008" N	87° 3' 40.702" E	44.28
14138	JA_Z7_AJ_23	23° 49' 17.683" N	87° 3' 40.701" E	44.20
14139	JA_Z7_AJ_23	23° 49' 17.358" N	87° 3' 40.701" E	44.11
14140	JA_Z7_AJ_23	23° 49' 17.033" N	87° 3' 40.701" E	43.71
14141	JA_Z7_AJ_23	23° 49' 16.708" N	87° 3' 40.701" E	43.55
14142	JA_Z7_AJ_23	23° 49' 16.382" N	87° 3' 40.701" E	43.47
14143	JA_Z7_AJ_23	23° 49' 16.057" N	87° 3' 40.701" E	43.73
14144	JA_Z7_AJ_23	23° 49' 15.732" N	87° 3' 40.700" E	43.80
14145	JA_Z7_AJ_23	23° 49' 15.407" N	87° 3' 40.700" E	44.02
14146	JA_Z7_AJ_23	23° 49' 15.082" N	87° 3' 40.700" E	44.15
14147	JA_Z7_AJ_23	23° 49' 14.756" N	87° 3' 40.700" E	44.14
14148	JA_Z7_AJ_23	23° 49' 14.431" N	87° 3' 40.700" E	44.02
14149	JA_Z7_AJ_23	23° 49' 14.106" N	87° 3' 40.700" E	43.88
14150	JA_Z7_AJ_23	23° 49' 13.781" N	87° 3' 40.700" E	43.70
14151	JA_Z7_AJ_23	23° 49' 13.456" N	87° 3' 40.699" E	43.61
14152	JA_Z7_AJ_23	23° 49' 13.131" N	87° 3' 40.699" E	43.56
14153	JA_Z7_AJ_23	23° 49' 12.805" N	87° 3' 40.699" E	43.59
14154	JA_Z7_AJ_23	23° 49' 12.480" N	87° 3' 40.699" E	43.59
14155	JA_Z7_AJ_23	23° 49' 12.155" N	87° 3' 40.699" E	43.52
14156	JA_Z7_AJ_23	23° 49' 11.830" N	87° 3' 40.699" E	43.29
14157	JA_Z7_AJ_23	23° 49' 11.505" N	87° 3' 40.698" E	42.82
14158	JA_Z7_AJ_23	23° 49' 11.180" N	87° 3' 40.698" E	43.00
14159	JA_Z7_AJ_23	23° 49' 10.854" N	87° 3' 40.698" E	42.94
14160	JA_Z7_AJ_23	23° 49' 10.529" N	87° 3' 40.698" E	42.95
14161	JA_Z7_AJ_23	23° 49' 20.935" N	87° 3' 41.056" E	44.23
14162	JA_Z7_AJ_23	23° 49' 20.609" N	87° 3' 41.056" E	44.24
14163	JA_Z7_AJ_23	23° 49' 20.284" N	87° 3' 41.056" E	44.31
14164	JA_Z7_AJ_23	23° 49' 19.959" N	87° 3' 41.056" E	44.29
14165	JA_Z7_AJ_23	23° 49' 19.634" N	87° 3' 41.056" E	44.34
14166	JA_Z7_AJ_23	23° 49' 19.309" N	87° 3' 41.056" E	44.40
14167	JA_Z7_AJ_23	23° 49' 18.984" N	87° 3' 41.055" E	44.38
14168	JA_Z7_AJ_23	23° 49' 18.658" N	87° 3' 41.055" E	44.38
14169	JA_Z7_AJ_23	23° 49' 18.333" N	87° 3' 41.055" E	44.37
14170	JA_Z7_AJ_23	23° 49' 18.008" N	87° 3' 41.055" E	44.30
14171	JA_Z7_AJ_23	23° 49' 17.683" N	87° 3' 41.055" E	44.26
14172	JA_Z7_AJ_23	23° 49' 17.358" N	87° 3' 41.055" E	44.11
14173	JA_Z7_AJ_23	23° 49' 17.033" N	87° 3' 41.055" E	43.64
14174	JA_Z7_AJ_23	23° 49' 16.707" N	87° 3' 41.054" E	43.60
14175	JA_Z7_AJ_23	23° 49' 16.382" N	87° 3' 41.054" E	43.51
14176	JA_Z7_AJ_23	23° 49' 16.057" N	87° 3' 41.054" E	43.64
14177	JA_Z7_AJ_23	23° 49' 15.732" N	87° 3' 41.054" E	43.86
14178	JA_Z7_AJ_23	23° 49' 15.407" N	87° 3' 41.054" E	44.12
14179	JA_Z7_AJ_23	23° 49' 15.082" N	87° 3' 41.054" E	44.26
14180	JA_Z7_AJ_23	23° 49' 14.756" N	87° 3' 41.053" E	44.29
14181	JA_Z7_AJ_23	23° 49' 14.431" N	87° 3' 41.053" E	44.24
14182	JA_Z7_AJ_23	23° 49' 14.106" N	87° 3' 41.053" E	44.05
14183	JA_Z7_AJ_23	23° 49' 13.781" N	87° 3' 41.053" E	43.99
14184	JA_Z7_AJ_23	23° 49' 13.456" N	87° 3' 41.053" E	43.63
14185	JA_Z7_AJ_23	23° 49' 13.131" N	87° 3' 41.053" E	43.63
14186	JA_Z7_AJ_23	23° 49' 12.805" N	87° 3' 41.053" E	43.53
14187	JA_Z7_AJ_23	23° 49' 12.480" N	87° 3' 41.052" E	43.66
14188	JA_Z7_AJ_23	23° 49' 12.155" N	87° 3' 41.052" E	43.65
14189	JA_Z7_AJ_23	23° 49' 11.830" N	87° 3' 41.052" E	43.61
14190	JA_Z7_AJ_23	23° 49' 11.505" N	87° 3' 41.052" E	43.48
14191	JA_Z7_AJ_23	23° 49' 11.179" N	87° 3' 41.052" E	43.48
14192	JA_Z7_AJ_23	23° 49' 10.854" N	87° 3' 41.052" E	43.42
14193	JA_Z7_AJ_23	23° 49' 10.529" N	87° 3' 41.051" E	43.38
14194	JA_Z7_AJ_23	23° 49' 10.204" N	87° 3' 41.051" E	43.34
14195	JA_Z7_AJ_23	23° 49' 20.609" N	87° 3' 41.410" E	44.20
14196	JA_Z7_AJ_23	23° 49' 20.284" N	87° 3' 41.409" E	44.26
14197	JA_Z7_AJ_23	23° 49' 19.959" N	87° 3' 41.409" E	44.26
14198	JA_Z7_AJ_23	23° 49' 19.634" N	87° 3' 41.409" E	44.30
14199	JA_Z7_AJ_23	23° 49' 19.309" N	87° 3' 41.409" E	44.30
14200	JA_Z7_AJ_23	23° 49' 18.983" N	87° 3' 41.409" E	44.38
14201	JA_Z7_AJ_23	23° 49' 18.658" N	87° 3' 41.409" E	44.43
14202	JA_Z7_AJ_23	23° 49' 18.333" N	87° 3' 41.409" E	44.34
14203	JA_Z7_AJ_23	23° 49' 18.008" N	87° 3' 41.408" E	44.26
14204	JA_Z7_AJ_23	23° 49' 17.683" N	87° 3' 41.408" E	44.23
14205	JA_Z7_AJ_23	23° 49' 17.358" N	87° 3' 41.408" E	44.04
14206	JA_Z7_AJ_23	23° 49' 17.032" N	87° 3' 41.408" E	43.64
14207	JA_Z7_AJ_23	23° 49' 16.707" N	87° 3' 41.408" E	43.57
14208	JA_Z7_AJ_23	23° 49' 16.382" N	87° 3' 41.408" E	43.49
14209	JA_Z7_AJ_23	23° 49' 16.057" N	87° 3' 41.408" E	43.50
14210	JA_Z7_AJ_23	23° 49' 15.732" N	87° 3' 41.407" E	43.88
14211	JA_Z7_AJ_23	23° 49' 15.407" N	87° 3' 41.407" E	44.25
14212	JA_Z7_AJ_23	23° 49' 15.081" N	87° 3' 41.407" E	44.35
14213	JA_Z7_AJ_23	23° 49' 14.756" N	87° 3' 41.407" E	44.44
14214	JA_Z7_AJ_23	23° 49' 14.431" N	87° 3' 41.407" E	44.29
14215	JA_Z7_AJ_23	23° 49' 14.106" N	87° 3' 41.407" E	44.23
14216	JA_Z7_AJ_23	23° 49' 13.781" N	87° 3' 41.406" E	44.04
14217	JA_Z7_AJ_23	23° 49' 13.456" N	87° 3' 41.406" E	44.32
14218	JA_Z7_AJ_23	23° 49' 13.130" N	87° 3' 41.406" E	43.60
14219	JA_Z7_AJ_23	23° 49' 12.805" N	87° 3' 41.406" E	43.53
14220	JA_Z7_AJ_23	23° 49' 12.480" N	87° 3' 41.406" E	43.71
14221	JA_Z7_AJ_23	23° 49' 12.155" N	87° 3' 41.406" E	43.69
14222	JA_Z7_AJ_23	23° 49' 11.830" N	87° 3' 41.406" E	43.66
14223	JA_Z7_AJ_23	23° 49' 11.505" N	87° 3' 41.405" E	43.65
14224	JA_Z7_AJ_23	23° 49' 11.179" N	87° 3' 41.405" E	43.65
14225	JA_Z7_AJ_23	23° 49' 10.854" N	87° 3' 41.405" E	43.49
14226	JA_Z7_AJ_23	23° 49' 10.529" N	87° 3' 41.405" E	43.38
14227	JA_Z7_AJ_23	23° 49' 10.204" N	87° 3' 41.405" E	43.28
14228	JA_Z7_AJ_23	23° 49' 20.609" N	87° 3' 41.763" E	44.15
14229	JA_Z7_AJ_23	23° 49' 20.284" N	87° 3' 41.763" E	44.22
14230	JA_Z7_AJ_23	23° 49' 19.959" N	87° 3' 41.763" E	44.25
14231	JA_Z7_AJ_23	23° 49' 19.634" N	87° 3' 41.763" E	44.25
14232	JA_Z7_AJ_23	23° 49' 19.308" N	87° 3' 41.762" E	44.35
14233	JA_Z7_AJ_23	23° 49' 18.983" N	87° 3' 41.762" E	44.37
14234	JA_Z7_AJ_23	23° 49' 18.658" N	87° 3' 41.762" E	44.39
14235	JA_Z7_AJ_23	23° 49' 18.333" N	87° 3' 41.762" E	44.35
14236	JA_Z7_AJ_23	23° 49' 18.008" N	87° 3' 41.762" E	44.26
14237	JA_Z7_AJ_23	23° 49' 17.683" N	87° 3' 41.762" E	44.21
14238	JA_Z7_AJ_23	23° 49' 17.357" N	87° 3' 41.762" E	43.81
14239	JA_Z7_AJ_23	23° 49' 17.032" N	87° 3' 41.761" E	43.65
14240	JA_Z7_AJ_23	23° 49' 16.707" N	87° 3' 41.761" E	43.60
14241	JA_Z7_AJ_23	23° 49' 16.382" N	87° 3' 41.761" E	43.54
14242	JA_Z7_AJ_23	23° 49' 16.057" N	87° 3' 41.761" E	43.50
14243	JA_Z7_AJ_23	23° 49' 15.732" N	87° 3' 41.761" E	43.82
14244	JA_Z7_AJ_23	23° 49' 15.406" N	87° 3' 41.761" E	44.36
14245	JA_Z7_AJ_23	23° 49' 15.081" N	87° 3' 41.760" E	44.42
14246	JA_Z7_AJ_23	23° 49' 14.756" N	87° 3' 41.760" E	44.39
14247	JA_Z7_AJ_23	23° 49' 14.431" N	87° 3' 41.760" E	44.54
14248	JA_Z7_AJ_23	23° 49' 14.106" N	87° 3' 41.760" E	44.37
14249	JA_Z7_AJ_23	23° 49' 13.781" N	87° 3' 41.760" E	[illegible]
14250	JA_Z7_AJ_23	23° 49' 13.455" N	87° 3' 41.760" E	[illegible]
14251	JA_Z7_AJ_23	23° 49' 13.130" N	87° 3' 41.760" E	44.28
14252	JA_Z7_AJ_23	23° 49' 12.805" N	87° 3' 41.759" E	43.61
14253	JA_Z7_AJ_23	23° 49' 12.480" N	87° 3' 41.759" E	43.48
14254	JA_Z7_AJ_23	23° 49' 12.155" N	87° 3' 41.759" E	43.53
14255	JA_Z7_AJ_23	23° 49' 11.830" N	87° 3' 41.759" E	43.64
14256	JA_Z7_AJ_23	23° 49' 11.504" N	87° 3' 41.759" E	43.65
14257	JA_Z7_AJ_23	23° 49' 11.179" N	87° 3' 41.759" E	43.57
14258	JA_Z7_AJ_23	23° 49' 10.854" N	87° 3' 41.759" E	43.67
14259	JA_Z7_AJ_23	23° 49' 10.529" N	87° 3' 41.758" E	43.55
14260	JA_Z7_AJ_23	23° 49' 10.204" N	87° 3' 41.758" E	43.47
14261	JA_Z7_AJ_23	23° 49' 20.284" N	87° 3' 42.116" E	44.25
14262	JA_Z7_AJ_23	23° 49' 19.959" N	87° 3' 42.116" E	44.23
14263	JA_Z7_AJ_23	23° 49' 19.633" N	87° 3' 42.116" E	44.29
14264	JA_Z7_AJ_23	23° 49' 19.308" N	87° 3' 42.116" E	44.28
14265	JA_Z7_AJ_23	23° 49' 18.983" N	87° 3' 42.116" E	44.32
14266	JA_Z7_AJ_23	23° 49' 18.658" N	87° 3' 42.116" E	44.38
14267	JA_Z7_AJ_23	23° 49' 18.333" N	87° 3' 42.115" E	44.37
14268	JA_Z7_AJ_23	23° 49' 18.008" N	87° 3' 42.115" E	44.24
14269	JA_Z7_AJ_23	23° 49' 17.682" N	87° 3' 42.115" E	44.21
14270	JA_Z7_AJ_23	23° 49' 17.357" N	87° 3' 42.115" E	43.70
14271	JA_Z7_AJ_23	23° 49' 17.032" N	87° 3' 42.115" E	43.58
14272	JA_Z7_AJ_23	23° 49' 16.707" N	87° 3' 42.115" E	43.56
14273	JA_Z7_AJ_23	23° 49' 16.382" N	87° 3' 42.115" E	43.54
14274	JA_Z7_AJ_23	23° 49' 16.057" N	87° 3' 42.114" E	43.56
14275	JA_Z7_AJ_23	23° 49' 15.731" N	87° 3' 42.114" E	43.64
14276	JA_Z7_AJ_23	23° 49' 15.406" N	87° 3' 42.114" E	44.27
14277	JA_Z7_AJ_23	23° 49' 15.081" N	87° 3' 42.114" E	44.44
14278	JA_Z7_AJ_23	23° 49' 14.756" N	87° 3' 42.114" E	44.33
14279	JA_Z7_AJ_23	23° 49' 14.431" N	87° 3' 42.114" E	44.58
14280	JA_Z7_AJ_23	23° 49' 14.106" N	87° 3' 42.113" E	44.54
14281	JA_Z7_AJ_23	23° 49' 13.780" N	87° 3' 42.113" E	44.41
14282	JA_Z7_AJ_23	23° 49' 13.455" N	87° 3' 42.113" E	44.04
14283	JA_Z7_AJ_23	23° 49' 13.130" N	87° 3' 42.113" E	44.09
14284	JA_Z7_AJ_23	23° 49' 12.805" N	87° 3' 42.113" E	44.02
14285	JA_Z7_AJ_23	23° 49' 12.480" N	87° 3' 42.113" E	43.56
14286	JA_Z7_AJ_23	23° 49' 12.155" N	87° 3' 42.113" E	43.58
14287	JA_Z7_AJ_23	23° 49' 11.829" N	87° 3' 42.112" E	43.48
14288	JA_Z7_AJ_23	23° 49' 11.504" N	87° 3' 42.112" E	43.46
14289	JA_Z7_AJ_23	23° 49' 11.179" N	87° 3' 42.112" E	43.44
14290	JA_Z7_AJ_23	23° 49' 10.854" N	87° 3' 42.112" E	43.64
14291	JA_Z7_AJ_23	23° 49' 10.529" N	87° 3' 42.112" E	43.64
14292	JA_Z7_AJ_23	23° 49' 10.204" N	87° 3' 42.112" E	43.66
14293	JA_Z7_AJ_23	23° 49' 9.878" N	87° 3' 42.111" E	43.48
14294	JA_Z7_AJ_23	23° 49' 19.959" N	87° 3' 42.470" E	44.17
14295	JA_Z7_AJ_23	23° 49' 19.633" N	87° 3' 42.470" E	44.24
14296	JA_Z7_AJ_23	23° 49' 19.308" N	87° 3' 42.469" E	44.32
14297	JA_Z7_AJ_23	23° 49' 18.983" N	87° 3' 42.469" E	44.30
14298	JA_Z7_AJ_23	23° 49' 18.658" N	87° 3' 42.469" E	44.38
14299	JA_Z7_AJ_23	23° 49' 18.333" N	87° 3' 42.469" E	44.35
14300	JA_Z7_AJ_23	23° 49' 18.007" N	87° 3' 42.469" E	44.32
14301	JA_Z7_AJ_23	23° 49' 17.682" N	87° 3' 42.469" E	44.22
14302	JA_Z7_AJ_23	23° 49' 17.357" N	87° 3' 42.468" E	43.72
14303	JA_Z7_AJ_23	23° 49' 17.032" N	87° 3' 42.468" E	43.54
14304	JA_Z7_AJ_23	23° 49' 16.707" N	87° 3' 42.468" E	43.56
14305	JA_Z7_AJ_23	23° 49' 16.382" N	87° 3' 42.468" E	43.59
14306	JA_Z7_AJ_23	23° 49' 16.056" N	87° 3' 42.468" E	43.50
14307	JA_Z7_AJ_23	23° 49' 15.731" N	87° 3' 42.468" E	43.60
14308	JA_Z7_AJ_23	23° 49' 15.406" N	87° 3' 42.468" E	44.00
14309	JA_Z7_AJ_23	23° 49' 15.081" N	87° 3' 42.467" E	44.28
14310	JA_Z7_AJ_23	23° 49' 14.756" N	87° 3' 42.467" E	44.40
14311	JA_Z7_AJ_23	23° 49' 14.431" N	87° 3' 42.467" E	44.48
14312	JA_Z7_AJ_23	23° 49' 14.105" N	87° 3' 42.467" E	44.50
14313	JA_Z7_AJ_23	23° 49' 13.780" N	87° 3' 42.467" E	44.38
14314	JA_Z7_AJ_23	23° 49' 13.455" N	87° 3' 42.467" E	44.52
14315	JA_Z7_AJ_23	23° 49' 13.130" N	87° 3' 42.466" E	44.06
14316	JA_Z7_AJ_23	23° 49' 12.805" N	87° 3' 42.466" E	44.14
14317	JA_Z7_AJ_23	23° 49' 12.480" N	87° 3' 42.466" E	43.91
14318	JA_Z7_AJ_23	23° 49' 12.154" N	87° 3' 42.466" E	43.64
14319	JA_Z7_AJ_23	23° 49' 11.829" N	87° 3' 42.466" E	43.53
14320	JA_Z7_AJ_23	23° 49' 11.504" N	87° 3' 42.466" E	43.50
14321	JA_Z7_AJ_23	23° 49' 11.179" N	87° 3' 42.466" E	43.50
14322	JA_Z7_AJ_23	23° 49' 10.854" N	87° 3' 42.465" E	43.47
14323	JA_Z7_AJ_23	23° 49' 10.529" N	87° 3' 42.465" E	43.47
14324	JA_Z7_AJ_23	23° 49' 10.203" N	87° 3' 42.465" E	43.54
14325	JA_Z7_AJ_23	23° 49' 9.878" N	87° 3' 42.465" E	43.40
14326	JA_Z7_AJ_23	23° 49' 19.958" N	87° 3' 42.823" E	44.17
14327	JA_Z7_AJ_23	23° 49' 19.633" N	87° 3' 42.823" E	44.22
14328	JA_Z7_AJ_23	23° 49' 19.308" N	87° 3' 42.823" E	44.28
14329	JA_Z7_AJ_23	23° 49' 18.983" N	87° 3' 42.823" E	44.28
14330	JA_Z7_AJ_23	23° 49' 18.658" N	87° 3' 42.823" E	44.34
14331	JA_Z7_AJ_23	23° 49' 18.333" N	87° 3' 42.822" E	44.31
14332	JA_Z7_AJ_23	23° 49' 18.007" N	87° 3' 42.822" E	44.28
14333	JA_Z7_AJ_23	23° 49' 17.682" N	87° 3' 42.822" E	44.30
14334	JA_Z7_AJ_23	23° 49' 17.357" N	87° 3' 42.822" E	43.71
14335	JA_Z7_AJ_23	23° 49' 17.032" N	87° 3' 42.822" E	43.49
14336	JA_Z7_AJ_23	23° 49' 16.707" N	87° 3' 42.822" E	43.60
14337	JA_Z7_AJ_23	23° 49' 16.381" N	87° 3' 42.821" E	43.57
14338	JA_Z7_AJ_23	23° 49' 16.056" N	87° 3' 42.821" E	43.54
14339	JA_Z7_AJ_23	23° 49' 15.731" N	87° 3' 42.821" E	43.59
14340	JA_Z7_AJ_23	23° 49' 15.406" N	87° 3' 42.821" E	43.97
14341	JA_Z7_AJ_23	23° 49' 15.081" N	87° 3' 42.821" E	44.13
14342	JA_Z7_AJ_23	23° 49' 14.756" N	87° 3' 42.821" E	44.30
14343	JA_Z7_AJ_23	23° 49' 14.430" N	87° 3' 42.821" E	44.49
14344	JA_Z7_AJ_23	23° 49' 14.105" N	87° 3' 42.820" E	44.53
14345	JA_Z7_AJ_23	23° 49' 13.780" N	87° 3' 42.820" E	44.44
14346	JA_Z7_AJ_23	23° 49' 13.455" N	87° 3' 42.820" E	44.35
14347	JA_Z7_AJ_23	23° 49' 13.130" N	87° 3' 42.820" E	44.44
14348	JA_Z7_AJ_23	23° 49' 12.805" N	87° 3' 42.820" E	44.06
14349	JA_Z7_AJ_23	23° 49' 12.479" N	87° 3' 42.820" E	44.02
14350	JA_Z7_AJ_23	23° 49' 12.154" N	87° 3' 42.819" E	43.88
14351	JA_Z7_AJ_23	23° 49' 11.829" N	87° 3' 42.819" E	43.64
14352	JA_Z7_AJ_23	23° 49' 11.504" N	87° 3' 42.819" E	43.66
14353	JA_Z7_AJ_23	23° 49' 11.179" N	87° 3' 42.819" E	43.58
14354	JA_Z7_AJ_23	23° 49' 10.854" N	87° 3' 42.819" E	43.47
14355	JA_Z7_AJ_23	23° 49' 10.528" N	87° 3' 42.819" E	43.49
14356	JA_Z7_AJ_23	23° 49' 10.203" N	87° 3' 42.819" E	43.45
14357	JA_Z7_AJ_23	23° 49' 9.878" N	87° 3' 42.818" E	43.36
14358	JA_Z7_AJ_23	23° 49' 9.553" N	87° 3' 42.818" E	43.35
14359	JA_Z7_AJ_23	23° 49' 19.633" N	87° 3' 43.176" E	44.14
14360	JA_Z7_AJ_23	23° 49' 19.308" N	87° 3' 43.176" E	44.19
14361	JA_Z7_AJ_23	23° 49' 18.983" N	87° 3' 43.176" E	44.26
14362	JA_Z7_AJ_23	23° 49' 18.658" N	87° 3' 43.176" E	44.29
14363	JA_Z7_AJ_23	23° 49' 18.332" N	87° 3' 43.176" E	44.31
14364	JA_Z7_AJ_23	23° 49' 18.007" N	87° 3' 43.176" E	44.27
14365	JA_Z7_AJ_23	23° 49' 17.682" N	87° 3' 43.176" E	44.17
14366	JA_Z7_AJ_23	23° 49' 17.357" N	87° 3' 43.175" E	43.48
14367	JA_Z7_AJ_23	23° 49' 17.032" N	87° 3' 43.175" E	43.55
14368	JA_Z7_AJ_23	23° 49' 16.707" N	87° 3' 43.175" E	43.59
14369	JA_Z7_AJ_23	23° 49' 16.381" N	87° 3' 43.175" E	43.62
14370	JA_Z7_AJ_23	23° 49' 16.056" N	87° 3' 43.175" E	43.53
14371	JA_Z7_AJ_23	23° 49' 15.731" N	87° 3' 43.175" E	43.64
14372	JA_Z7_AJ_23	23° 49' 15.406" N	87° 3' 43.174" E	43.93
14373	JA_Z7_AJ_23	23° 49' 15.081" N	87° 3' 43.174" E	44.20
14374	JA_Z7_AJ_23	23° 49' 14.756" N	87° 3' 43.174" E	44.25
14375	JA_Z7_AJ_23	23° 49' 14.430" N	87° 3' 43.174" E	44.34

TABLE REPRESENTING ELEVATION (in m) WITH RESPECT TO 10m X 10m GRID WITHIN POTENTIAL SAND GHATS IN JAMTARA DISTRICT OF JHARKHAND STATE

14376	JA_Z7_AJ_23	23° 49' 14.105" N	87° 3' 43.174" E	44.42
14377	JA_Z7_AJ_23	23° 49' 13.780" N	87° 3' 43.174" E	44.43
14378	JA_Z7_AJ_23	23° 49' 13.455" N	87° 3' 43.174" E	44.40
14379	JA_Z7_AJ_23	23° 49' 13.130" N	87° 3' 43.173" E	44.34
14380	JA_Z7_AJ_23	23° 49' 12.804" N	87° 3' 43.173" E	44.30
14381	JA_Z7_AJ_23	23° 49' 12.479" N	87° 3' 43.173" E	44.15
14382	JA_Z7_AJ_23	23° 49' 12.154" N	87° 3' 43.173" E	44.04
14383	JA_Z7_AJ_23	23° 49' 11.829" N	87° 3' 43.173" E	43.84
14384	JA_Z7_AJ_23	23° 49' 11.504" N	87° 3' 43.173" E	43.69
14385	JA_Z7_AJ_23	23° 49' 11.179" N	87° 3' 43.172" E	43.67
14386	JA_Z7_AJ_23	23° 49' 10.853" N	87° 3' 43.172" E	43.62
14387	JA_Z7_AJ_23	23° 49' 10.528" N	87° 3' 43.172" E	43.59
14388	JA_Z7_AJ_23	23° 49' 10.203" N	87° 3' 43.172" E	43.60
14389	JA_Z7_AJ_23	23° 49' 9.878" N	87° 3' 43.172" E	43.54
14390	JA_Z7_AJ_23	23° 49' 9.553" N	87° 3' 43.172" E	43.48
14391	JA_Z7_AJ_23	23° 49' 19.308" N	87° 3' 43.530" E	44.21
14392	JA_Z7_AJ_23	23° 49' 18.983" N	87° 3' 43.530" E	44.25
14393	JA_Z7_AJ_23	23° 49' 18.657" N	87° 3' 43.529" E	44.24
14394	JA_Z7_AJ_23	23° 49' 18.332" N	87° 3' 43.529" E	44.27
14395	JA_Z7_AJ_23	23° 49' 18.007" N	87° 3' 43.529" E	44.19
14396	JA_Z7_AJ_23	23° 49' 17.682" N	87° 3' 43.529" E	44.14
14397	JA_Z7_AJ_23	23° 49' 17.357" N	87° 3' 43.529" E	43.51
14398	JA_Z7_AJ_23	23° 49' 17.032" N	87° 3' 43.529" E	43.50
14399	JA_Z7_AJ_23	23° 49' 16.706" N	87° 3' 43.529" E	43.61
14400	JA_Z7_AJ_23	23° 49' 16.381" N	87° 3' 43.528" E	43.53
14401	JA_Z7_AJ_23	23° 49' 16.056" N	87° 3' 43.528" E	43.49
14402	JA_Z7_AJ_23	23° 49' 15.731" N	87° 3' 43.528" E	43.71
14403	JA_Z7_AJ_23	23° 49' 15.406" N	87° 3' 43.528" E	43.95
14404	JA_Z7_AJ_23	23° 49' 15.081" N	87° 3' 43.528" E	44.09
14405	JA_Z7_AJ_23	23° 49' 14.755" N	87° 3' 43.528" E	44.23
14406	JA_Z7_AJ_23	23° 49' 14.430" N	87° 3' 43.527" E	44.30
14407	JA_Z7_AJ_23	23° 49' 14.105" N	87° 3' 43.527" E	44.37
14408	JA_Z7_AJ_23	23° 49' 13.780" N	87° 3' 43.527" E	44.51
14409	JA_Z7_AJ_23	23° 49' 13.455" N	87° 3' 43.527" E	44.42
14410	JA_Z7_AJ_23	23° 49' 13.130" N	87° 3' 43.527" E	44.31
14411	JA_Z7_AJ_23	23° 49' 12.804" N	87° 3' 43.527" E	44.40
14412	JA_Z7_AJ_23	23° 49' 12.479" N	87° 3' 43.527" E	44.33
14413	JA_Z7_AJ_23	23° 49' 12.154" N	87° 3' 43.526" E	44.14
14414	JA_Z7_AJ_23	23° 49' 11.829" N	87° 3' 43.526" E	44.00
14415	JA_Z7_AJ_23	23° 49' 11.504" N	87° 3' 43.526" E	43.74
14416	JA_Z7_AJ_23	23° 49' 11.178" N	87° 3' 43.526" E	43.70
14417	JA_Z7_AJ_23	23° 49' 10.853" N	87° 3' 43.526" E	43.69
14418	JA_Z7_AJ_23	23° 49' 10.528" N	87° 3' 43.526" E	43.67
14419	JA_Z7_AJ_23	23° 49' 10.203" N	87° 3' 43.525" E	43.61
14420	JA_Z7_AJ_23	23° 49' 9.878" N	87° 3' 43.525" E	43.64
14421	JA_Z7_AJ_23	23° 49' 9.553" N	87° 3' 43.525" E	43.57
14422	JA_Z7_AJ_23	23° 49' 9.227" N	87° 3' 43.525" E	43.47
14423	JA_Z7_AJ_23	23° 49' 18.982" N	87° 3' 43.883" E	44.25
14424	JA_Z7_AJ_23	23° 49' 18.657" N	87° 3' 43.883" E	44.26
14425	JA_Z7_AJ_23	23° 49' 18.332" N	87° 3' 43.883" E	44.25
14426	JA_Z7_AJ_23	23° 49' 18.007" N	87° 3' 43.883" E	44.18
14427	JA_Z7_AJ_23	23° 49' 17.682" N	87° 3' 43.882" E	43.72
14428	JA_Z7_AJ_23	23° 49' 17.357" N	87° 3' 43.882" E	43.55
14429	JA_Z7_AJ_23	23° 49' 17.031" N	87° 3' 43.882" E	43.52
14430	JA_Z7_AJ_23	23° 49' 16.706" N	87° 3' 43.882" E	43.47
14431	JA_Z7_AJ_23	23° 49' 16.381" N	87° 3' 43.882" E	43.44
14432	JA_Z7_AJ_23	23° 49' 16.056" N	87° 3' 43.882" E	43.66
14433	JA_Z7_AJ_23	23° 49' 15.731" N	87° 3' 43.882" E	43.79
14434	JA_Z7_AJ_23	23° 49' 15.406" N	87° 3' 43.881" E	43.88
14435	JA_Z7_AJ_23	23° 49' 15.080" N	87° 3' 43.881" E	43.99
14436	JA_Z7_AJ_23	23° 49' 14.755" N	87° 3' 43.881" E	44.22
14437	JA_Z7_AJ_23	23° 49' 14.430" N	87° 3' 43.881" E	44.27
14438	JA_Z7_AJ_23	23° 49' 14.105" N	87° 3' 43.881" E	44.33
14439	JA_Z7_AJ_23	23° 49' 13.780" N	87° 3' 43.881" E	44.39
14440	JA_Z7_AJ_23	23° 49' 13.455" N	87° 3' 43.880" E	44.45
14441	JA_Z7_AJ_23	23° 49' 13.129" N	87° 3' 43.880" E	44.34
14442	JA_Z7_AJ_23	23° 49' 12.804" N	87° 3' 43.880" E	44.28
14443	JA_Z7_AJ_23	23° 49' 12.479" N	87° 3' 43.880" E	44.57
14444	JA_Z7_AJ_23	23° 49' 12.154" N	87° 3' 43.880" E	44.37
14445	JA_Z7_AJ_23	23° 49' 11.829" N	87° 3' 43.880" E	44.19
14446	JA_Z7_AJ_23	23° 49' 11.504" N	87° 3' 43.880" E	44.06
14447	JA_Z7_AJ_23	23° 49' 11.178" N	87° 3' 43.879" E	43.76
14448	JA_Z7_AJ_23	23° 49' 10.853" N	87° 3' 43.879" E	43.69
14449	JA_Z7_AJ_23	23° 49' 10.528" N	87° 3' 43.879" E	43.59
14450	JA_Z7_AJ_23	23° 49' 10.203" N	87° 3' 43.879" E	43.57
14451	JA_Z7_AJ_23	23° 49' 9.878" N	87° 3' 43.879" E	43.65
14452	JA_Z7_AJ_23	23° 49' 9.553" N	87° 3' 43.879" E	43.62
14453	JA_Z7_AJ_23	23° 49' 9.227" N	87° 3' 43.878" E	43.54
14454	JA_Z7_AJ_23	23° 49' 18.982" N	87° 3' 44.237" E	44.20
14455	JA_Z7_AJ_23	23° 49' 18.657" N	87° 3' 44.236" E	44.20
14456	JA_Z7_AJ_23	23° 49' 18.332" N	87° 3' 44.236" E	44.24
14457	JA_Z7_AJ_23	23° 49' 18.007" N	87° 3' 44.236" E	44.10
14458	JA_Z7_AJ_23	23° 49' 17.682" N	87° 3' 44.236" E	43.74
14459	JA_Z7_AJ_23	23° 49' 17.356" N	87° 3' 44.236" E	43.53
14460	JA_Z7_AJ_23	23° 49' 17.031" N	87° 3' 44.236" E	43.45
14461	JA_Z7_AJ_23	23° 49' 16.706" N	87° 3' 44.235" E	43.40
14462	JA_Z7_AJ_23	23° 49' 16.381" N	87° 3' 44.235" E	43.50
14463	JA_Z7_AJ_23	23° 49' 16.056" N	87° 3' 44.235" E	43.70
14464	JA_Z7_AJ_23	23° 49' 15.731" N	87° 3' 44.235" E	43.85
14465	JA_Z7_AJ_23	23° 49' 15.405" N	87° 3' 44.235" E	43.84
14466	JA_Z7_AJ_23	23° 49' 15.080" N	87° 3' 44.235" E	43.98
14467	JA_Z7_AJ_23	23° 49' 14.755" N	87° 3' 44.235" E	44.11
14468	JA_Z7_AJ_23	23° 49' 14.430" N	87° 3' 44.234" E	44.23
14469	JA_Z7_AJ_23	23° 49' 14.105" N	87° 3' 44.234" E	44.27
14470	JA_Z7_AJ_23	23° 49' 13.780" N	87° 3' 44.234" E	44.44
14471	JA_Z7_AJ_23	23° 49' 13.454" N	87° 3' 44.234" E	44.46
14472	JA_Z7_AJ_23	23° 49' 13.129" N	87° 3' 44.234" E	44.30
14473	JA_Z7_AJ_23	23° 49' 12.804" N	87° 3' 44.234" E	44.32
14474	JA_Z7_AJ_23	23° 49' 12.479" N	87° 3' 44.233" E	44.41
14475	JA_Z7_AJ_23	23° 49' 12.154" N	87° 3' 44.233" E	44.43
14476	JA_Z7_AJ_23	23° 49' 11.829" N	87° 3' 44.233" E	44.45
14477	JA_Z7_AJ_23	23° 49' 11.503" N	87° 3' 44.233" E	44.27
14478	JA_Z7_AJ_23	23° 49' 11.178" N	87° 3' 44.233" E	44.07
14479	JA_Z7_AJ_23	23° 49' 10.853" N	87° 3' 44.233" E	43.82
14480	JA_Z7_AJ_23	23° 49' 10.528" N	87° 3' 44.233" E	43.69
14481	JA_Z7_AJ_23	23° 49' 10.203" N	87° 3' 44.232" E	43.58
14482	JA_Z7_AJ_23	23° 49' 9.878" N	87° 3' 44.232" E	43.58
14483	JA_Z7_AJ_23	23° 49' 9.552" N	87° 3' 44.232" E	43.63
14484	JA_Z7_AJ_23	23° 49' 9.227" N	87° 3' 44.232" E	43.60
14485	JA_Z7_AJ_23	23° 49' 8.902" N	87° 3' 44.232" E	43.59
14486	JA_Z7_AJ_23	23° 49' 18.657" N	87° 3' 44.590" E	44.18
14487	JA_Z7_AJ_23	23° 49' 18.332" N	87° 3' 44.590" E	44.17
14488	JA_Z7_AJ_23	23° 49' 18.007" N	87° 3' 44.590" E	43.98
14489	JA_Z7_AJ_23	23° 49' 17.681" N	87° 3' 44.589" E	43.60
14490	JA_Z7_AJ_23	23° 49' 17.356" N	87° 3' 44.589" E	43.43
14491	JA_Z7_AJ_23	23° 49' 17.031" N	87° 3' 44.589" E	43.33
14492	JA_Z7_AJ_23	23° 49' 16.706" N	87° 3' 44.589" E	43.49
14493	JA_Z7_AJ_23	23° 49' 16.381" N	87° 3' 44.589" E	43.62
14494	JA_Z7_AJ_23	23° 49' 16.056" N	87° 3' 44.589" E	43.75
14495	JA_Z7_AJ_23	23° 49' 15.730" N	87° 3' 44.588" E	43.86
14496	JA_Z7_AJ_23	23° 49' 15.405" N	87° 3' 44.588" E	43.80
14497	JA_Z7_AJ_23	23° 49' 15.080" N	87° 3' 44.588" E	44.00
14498	JA_Z7_AJ_23	23° 49' 14.755" N	87° 3' 44.588" E	44.11
14499	JA_Z7_AJ_23	23° 49' 14.430" N	87° 3' 44.588" E	44.15
14500	JA_Z7_AJ_23	23° 49' 14.105" N	87° 3' 44.588" E	44.27
14501	JA_Z7_AJ_23	23° 49' 13.779" N	87° 3' 44.588" E	44.39
14502	JA_Z7_AJ_23	23° 49' 13.454" N	87° 3' 44.587" E	44.48
14503	JA_Z7_AJ_23	23° 49' 13.129" N	87° 3' 44.587" E	44.41
14504	JA_Z7_AJ_23	23° 49' 12.804" N	87° 3' 44.587" E	44.28
14505	JA_Z7_AJ_23	23° 49' 12.479" N	87° 3' 44.587" E	44.34
14506	JA_Z7_AJ_23	23° 49' 12.154" N	87° 3' 44.587" E	44.37
14507	JA_Z7_AJ_23	23° 49' 11.828" N	87° 3' 44.587" E	44.44
14508	JA_Z7_AJ_23	23° 49' 11.503" N	87° 3' 44.586" E	44.37
14509	JA_Z7_AJ_23	23° 49' 11.178" N	87° 3' 44.586" E	44.27
14510	JA_Z7_AJ_23	23° 49' 10.853" N	87° 3' 44.586" E	44.15
14511	JA_Z7_AJ_23	23° 49' 10.528" N	87° 3' 44.586" E	43.75
14512	JA_Z7_AJ_23	23° 49' 10.203" N	87° 3' 44.586" E	43.65
14513	JA_Z7_AJ_23	23° 49' 9.877" N	87° 3' 44.586" E	43.66
14514	JA_Z7_AJ_23	23° 49' 9.552" N	87° 3' 44.586" E	43.63
14515	JA_Z7_AJ_23	23° 49' 9.227" N	87° 3' 44.585" E	43.59
14516	JA_Z7_AJ_23	23° 49' 8.902" N	87° 3' 44.585" E	43.52
14517	JA_Z7_AJ_23	23° 49' 18.332" N	87° 3' 44.943" E	44.08
14518	JA_Z7_AJ_23	23° 49' 18.006" N	87° 3' 44.943" E	43.79
14519	JA_Z7_AJ_23	23° 49' 17.681" N	87° 3' 44.943" E	43.62
14520	JA_Z7_AJ_23	23° 49' 17.356" N	87° 3' 44.943" E	43.43
14521	JA_Z7_AJ_23	23° 49' 17.031" N	87° 3' 44.943" E	43.26
14522	JA_Z7_AJ_23	23° 49' 16.706" N	87° 3' 44.942" E	43.53
14523	JA_Z7_AJ_23	23° 49' 16.381" N	87° 3' 44.942" E	43.62
14524	JA_Z7_AJ_23	23° 49' 16.055" N	87° 3' 44.942" E	43.83
14525	JA_Z7_AJ_23	23° 49' 15.730" N	87° 3' 44.942" E	43.89
14526	JA_Z7_AJ_23	23° 49' 15.405" N	87° 3' 44.942" E	43.83
14527	JA_Z7_AJ_23	23° 49' 15.080" N	87° 3' 44.942" E	43.89
14528	JA_Z7_AJ_23	23° 49' 14.755" N	87° 3' 44.941" E	44.09
14529	JA_Z7_AJ_23	23° 49' 14.430" N	87° 3' 44.941" E	44.13
14530	JA_Z7_AJ_23	23° 49' 14.104" N	87° 3' 44.941" E	44.23
14531	JA_Z7_AJ_23	23° 49' 13.779" N	87° 3' 44.941" E	44.35
14532	JA_Z7_AJ_23	23° 49' 13.454" N	87° 3' 44.941" E	44.34
14533	JA_Z7_AJ_23	23° 49' 13.129" N	87° 3' 44.941" E	44.37
14534	JA_Z7_AJ_23	23° 49' 12.804" N	87° 3' 44.941" E	44.37
14535	JA_Z7_AJ_23	23° 49' 12.479" N	87° 3' 44.940" E	44.35
14536	JA_Z7_AJ_23	23° 49' 12.153" N	87° 3' 44.940" E	44.35
14537	JA_Z7_AJ_23	23° 49' 11.828" N	87° 3' 44.940" E	44.32
14538	JA_Z7_AJ_23	23° 49' 11.503" N	87° 3' 44.940" E	44.42
14539	JA_Z7_AJ_23	23° 49' 11.178" N	87° 3' 44.940" E	44.32
14540	JA_Z7_AJ_23	23° 49' 10.853" N	87° 3' 44.940" E	44.28
14541	JA_Z7_AJ_23	23° 49' 10.528" N	87° 3' 44.939" E	44.15
14542	JA_Z7_AJ_23	23° 49' 10.202" N	87° 3' 44.939" E	43.70
14543	JA_Z7_AJ_23	23° 49' 9.877" N	87° 3' 44.939" E	43.62
14544	JA_Z7_AJ_23	23° 49' 9.552" N	87° 3' 44.939" E	43.64
14545	JA_Z7_AJ_23	23° 49' 9.227" N	87° 3' 44.939" E	43.65
14546	JA_Z7_AJ_23	23° 49' 8.902" N	87° 3' 44.939" E	43.57
14547	JA_Z7_AJ_23	23° 49' 8.577" N	87° 3' 44.938" E	43.60
14548	JA_Z7_AJ_23	23° 49' 18.006" N	87° 3' 45.296" E	43.74
14549	JA_Z7_AJ_23	23° 49' 17.681" N	87° 3' 45.296" E	43.56
14550	JA_Z7_AJ_23	23° 49' 17.356" N	87° 3' 45.296" E	43.35
14551	JA_Z7_AJ_23	23° 49' 17.031" N	87° 3' 45.296" E	43.36
14552	JA_Z7_AJ_23	23° 49' 16.706" N	87° 3' 45.296" E	43.52
14553	JA_Z7_AJ_23	23° 49' 16.380" N	87° 3' 45.296" E	43.58
14554	JA_Z7_AJ_23	23° 49' 16.055" N	87° 3' 45.296" E	43.85
14555	JA_Z7_AJ_23	23° 49' 15.730" N	87° 3' 45.295" E	43.84
14556	JA_Z7_AJ_23	23° 49' 15.405" N	87° 3' 45.295" E	43.87
14557	JA_Z7_AJ_23	23° 49' 15.080" N	87° 3' 45.295" E	43.99
14558	JA_Z7_AJ_23	23° 49' 14.755" N	87° 3' 45.295" E	44.03
14559	JA_Z7_AJ_23	23° 49' 14.429" N	87° 3' 45.295" E	44.15
14560	JA_Z7_AJ_23	23° 49' 14.104" N	87° 3' 45.295" E	44.18
14561	JA_Z7_AJ_23	23° 49' 13.779" N	87° 3' 45.294" E	44.37
14562	JA_Z7_AJ_23	23° 49' 13.454" N	87° 3' 45.294" E	44.31
14563	JA_Z7_AJ_23	23° 49' 13.129" N	87° 3' 45.294" E	44.39
14564	JA_Z7_AJ_23	23° 49' 12.804" N	87° 3' 45.294" E	44.41
14565	JA_Z7_AJ_23	23° 49' 12.478" N	87° 3' 45.294" E	44.37
14566	JA_Z7_AJ_23	23° 49' 12.153" N	87° 3' 45.294" E	44.43
14567	JA_Z7_AJ_23	23° 49' 11.828" N	87° 3' 45.293" E	44.35
14568	JA_Z7_AJ_23	23° 49' 11.503" N	87° 3' 45.293" E	44.38
14569	JA_Z7_AJ_23	23° 49' 11.178" N	87° 3' 45.293" E	44.32
14570	JA_Z7_AJ_23	23° 49' 10.853" N	87° 3' 45.293" E	44.27
14571	JA_Z7_AJ_23	23° 49' 10.527" N	87° 3' 45.293" E	44.14
14572	JA_Z7_AJ_23	23° 49' 10.202" N	87° 3' 45.293" E	44.02
14573	JA_Z7_AJ_23	23° 49' 9.877" N	87° 3' 45.293" E	43.76
14574	JA_Z7_AJ_23	23° 49' 9.552" N	87° 3' 45.292" E	43.63
14575	JA_Z7_AJ_23	23° 49' 9.227" N	87° 3' 45.292" E	43.68
14576	JA_Z7_AJ_23	23° 49' 8.902" N	87° 3' 45.292" E	43.71
14577	JA_Z7_AJ_23	23° 49' 8.576" N	87° 3' 45.292" E	43.61
14578	JA_Z7_AJ_23	23° 49' 17.681" N	87° 3' 45.650" E	43.59
14579	JA_Z7_AJ_23	23° 49' 17.356" N	87° 3' 45.650" E	43.31
14580	JA_Z7_AJ_23	23° 49' 17.031" N	87° 3' 45.649" E	43.32
14581	JA_Z7_AJ_23	23° 49' 16.706" N	87° 3' 45.649" E	43.43
14582	JA_Z7_AJ_23	23° 49' 16.380" N	87° 3' 45.649" E	43.57
14583	JA_Z7_AJ_23	23° 49' 16.055" N	87° 3' 45.649" E	43.78
14584	JA_Z7_AJ_23	23° 49' 15.730" N	87° 3' 45.649" E	43.80
14585	JA_Z7_AJ_23	23° 49' 15.405" N	87° 3' 45.649" E	43.85
14586	JA_Z7_AJ_23	23° 49' 15.080" N	87° 3' 45.649" E	43.99
14587	JA_Z7_AJ_23	23° 49' 14.755" N	87° 3' 45.648" E	44.04
14588	JA_Z7_AJ_23	23° 49' 14.429" N	87° 3' 45.648" E	44.20
14589	JA_Z7_AJ_23	23° 49' 14.104" N	87° 3' 45.648" E	44.18
14590	JA_Z7_AJ_23	23° 49' 13.779" N	87° 3' 45.648" E	44.27
14591	JA_Z7_AJ_23	23° 49' 13.454" N	87° 3' 45.648" E	44.33
14592	JA_Z7_AJ_23	23° 49' 13.129" N	87° 3' 45.648" E	44.38
14593	JA_Z7_AJ_23	23° 49' 12.803" N	87° 3' 45.647" E	44.43
14594	JA_Z7_AJ_23	23° 49' 12.478" N	87° 3' 45.647" E	44.39
14595	JA_Z7_AJ_23	23° 49' 12.153" N	87° 3' 45.647" E	44.38
14596	JA_Z7_AJ_23	23° 49' 11.828" N	87° 3' 45.647" E	44.39
14597	JA_Z7_AJ_23	23° 49' 11.503" N	87° 3' 45.647" E	44.35
14598	JA_Z7_AJ_23	23° 49' 11.178" N	87° 3' 45.647" E	44.34
14599	JA_Z7_AJ_23	23° 49' 10.852" N	87° 3' 45.646" E	44.30
14600	JA_Z7_AJ_23	23° 49' 10.527" N	87° 3' 45.646" E	44.23
14601	JA_Z7_AJ_23	23° 49' 10.202" N	87° 3' 45.646" E	44.16
14602	JA_Z7_AJ_23	23° 49' 9.877" N	87° 3' 45.646" E	43.90
14603	JA_Z7_AJ_23	23° 49' 9.552" N	87° 3' 45.646" E	43.86
14604	JA_Z7_AJ_23	23° 49' 9.227" N	87° 3' 45.646" E	43.69
14605	JA_Z7_AJ_23	23° 49' 8.901" N	87° 3' 45.646" E	43.67
14606	JA_Z7_AJ_23	23° 49' 8.576" N	87° 3' 45.645" E	43.57
14607	JA_Z7_AJ_23	23° 49' 8.251" N	87° 3' 45.645" E	43.58
14608	JA_Z7_AJ_23	23° 49' 17.681" N	87° 3' 46.003" E	43.54
14609	JA_Z7_AJ_23	23° 49' 17.356" N	87° 3' 46.003" E	43.33
14610	JA_Z7_AJ_23	23° 49' 17.031" N	87° 3' 46.003" E	43.28
14611	JA_Z7_AJ_23	23° 49' 16.705" N	87° 3' 46.003" E	43.36
14612	JA_Z7_AJ_23	23° 49' 16.380" N	87° 3' 46.003" E	43.56
14613	JA_Z7_AJ_23	23° 49' 16.055" N	87° 3' 46.002" E	43.81
14614	JA_Z7_AJ_23	23° 49' 15.730" N	87° 3' 46.002" E	43.84
14615	JA_Z7_AJ_23	23° 49' 15.405" N	87° 3' 46.002" E	43.82
14616	JA_Z7_AJ_23	23° 49' 15.080" N	87° 3' 46.002" E	44.03
14617	JA_Z7_AJ_23	23° 49' 14.754" N	87° 3' 46.002" E	44.07
14618	JA_Z7_AJ_23	23° 49' 14.429" N	87° 3' 46.002" E	44.16
14619	JA_Z7_AJ_23	23° 49' 14.104" N	87° 3' 46.001" E	44.11
14620	JA_Z7_AJ_23	23° 49' 13.779" N	87° 3' 46.001" E	44.23
14621	JA_Z7_AJ_23	23° 49' 13.454" N	87° 3' 46.001" E	44.28
14622	JA_Z7_AJ_23	23° 49' 13.129" N	87° 3' 46.001" E	44.33
14623	JA_Z7_AJ_23	23° 49' 12.803" N	87° 3' 46.001" E	44.39
14624	JA_Z7_AJ_23	23° 49' 12.478" N	87° 3' 46.001" E	[illegible]
14625	JA_Z7_AJ_23	23° 49' 12.153" N	87° 3' 46.001" E	44.37
14626	JA_Z7_AJ_23	23° 49' 11.828" N	87° 3' 46.000" E	44.33
14627	JA_Z7_AJ_23	23° 49' 11.503" N	87° 3' 46.000" E	44.35
14628	JA_Z7_AJ_23	23° 49' 11.177" N	87° 3' 46.000" E	44.35
14629	JA_Z7_AJ_23	23° 49' 10.852" N	87° 3' 46.000" E	44.34
14630	JA_Z7_AJ_23	23° 49' 10.527" N	87° 3' 46.000" E	44.29
14631	JA_Z7_AJ_23	23° 49' 10.202" N	87° 3' 46.000" E	44.24
14632	JA_Z7_AJ_23	23° 49' 9.877" N	87° 3' 45.999" E	44.00
14633	JA_Z7_AJ_23	23° 49' 9.552" N	87° 3' 45.999" E	43.81
14634	JA_Z7_AJ_23	23° 49' 9.226" N	87° 3' 45.999" E	43.82
14635	JA_Z7_AJ_23	23° 49' 8.901" N	87° 3' 45.999" E	43.69
14636	JA_Z7_AJ_23	23° 49' 8.576" N	87° 3' 45.999" E	43.56
14637	JA_Z7_AJ_23	23° 49' 8.251" N	87° 3' 45.999" E	43.55
14638	JA_Z7_AJ_23	23° 49' 17.356" N	87° 3' 46.357" E	43.37
14639	JA_Z7_AJ_23	23° 49' 17.030" N	87° 3' 46.356" E	43.33
14640	JA_Z7_AJ_23	23° 49' 16.705" N	87° 3' 46.356" E	43.35
14641	JA_Z7_AJ_23	23° 49' 16.380" N	87° 3' 46.356" E	43.40
14642	JA_Z7_AJ_23	23° 49' 16.055" N	87° 3' 46.356" E	43.55
14643	JA_Z7_AJ_23	23° 49' 15.730" N	87° 3' 46.356" E	43.79
14644	JA_Z7_AJ_23	23° 49' 15.405" N	87° 3' 46.356" E	43.88
14645	JA_Z7_AJ_23	23° 49' 15.079" N	87° 3' 46.355" E	43.97
14646	JA_Z7_AJ_23	23° 49' 14.754" N	87° 3' 46.355" E	44.06
14647	JA_Z7_AJ_23	23° 49' 14.429" N	87° 3' 46.355" E	44.09
14648	JA_Z7_AJ_23	23° 49' 14.104" N	87° 3' 46.355" E	44.18
14649	JA_Z7_AJ_23	23° 49' 13.779" N	87° 3' 46.355" E	44.23
14650	JA_Z7_AJ_23	23° 49' 13.454" N	87° 3' 46.355" E	44.30
14651	JA_Z7_AJ_23	23° 49' 13.128" N	87° 3' 46.354" E	44.36
14652	JA_Z7_AJ_23	23° 49' 12.803" N	87° 3' 46.354" E	44.36
14653	JA_Z7_AJ_23	23° 49' 12.478" N	87° 3' 46.354" E	44.34
14654	JA_Z7_AJ_23	23° 49' 12.153" N	87° 3' 46.354" E	44.39
14655	JA_Z7_AJ_23	23° 49' 11.828" N	87° 3' 46.354" E	44.36
14656	JA_Z7_AJ_23	23° 49' 11.503" N	87° 3' 46.354" E	44.32
14657	JA_Z7_AJ_23	23° 49' 11.177" N	87° 3' 46.354" E	44.37
14658	JA_Z7_AJ_23	23° 49' 10.852" N	87° 3' 46.353" E	44.33
14659	JA_Z7_AJ_23	23° 49' 10.527" N	87° 3' 46.353" E	44.30
14660	JA_Z7_AJ_23	23° 49' 10.202" N	87° 3' 46.353" E	44.31
14661	JA_Z7_AJ_23	23° 49' 9.877" N	87° 3' 46.353" E	44.21
14662	JA_Z7_AJ_23	23° 49' 9.551" N	87° 3' 46.353" E	43.87
14663	JA_Z7_AJ_23	23° 49' 9.226" N	87° 3' 46.353" E	43.84
14664	JA_Z7_AJ_23	23° 49' 8.901" N	87° 3' 46.352" E	43.74
14665	JA_Z7_AJ_23	23° 49' 8.576" N	87° 3' 46.352" E	43.66
14666	JA_Z7_AJ_23	23° 49' 8.251" N	87° 3' 46.352" E	43.57
14667	JA_Z7_AJ_23	23° 49' 7.926" N	87° 3' 46.352" E	43.50
14668	JA_Z7_AJ_23	23° 49' 17.030" N	87° 3' 46.710" E	43.38
14669	JA_Z7_AJ_23	23° 49' 16.705" N	87° 3' 46.710" E	43.32
14670	JA_Z7_AJ_23	23° 49' 16.380" N	87° 3' 46.710" E	43.36
14671	JA_Z7_AJ_23	23° 49' 16.055" N	87° 3' 46.709" E	43.44
14672	JA_Z7_AJ_23	23° 49' 15.730" N	87° 3' 46.709" E	43.82
14673	JA_Z7_AJ_23	23° 49' 15.404" N	87° 3' 46.709" E	43.86
14674	JA_Z7_AJ_23	23° 49' 15.079" N	87° 3' 46.709" E	43.95
14675	JA_Z7_AJ_23	23° 49' 14.754" N	87° 3' 46.709" E	44.07
14676	JA_Z7_AJ_23	23° 49' 14.429" N	87° 3' 46.709" E	44.10
14677	JA_Z7_AJ_23	23° 49' 14.104" N	87° 3' 46.708" E	44.15
14678	JA_Z7_AJ_23	23° 49' 13.779" N	87° 3' 46.708" E	44.16
14679	JA_Z7_AJ_23	23° 49' 13.453" N	87° 3' 46.708" E	44.23
14680	JA_Z7_AJ_23	23° 49' 13.128" N	87° 3' 46.708" E	44.25
14681	JA_Z7_AJ_23	23° 49' 12.803" N	87° 3' 46.708" E	44.30
14682	JA_Z7_AJ_23	23° 49' 12.478" N	87° 3' 46.708" E	44.36
14683	JA_Z7_AJ_23	23° 49' 12.153" N	87° 3' 46.707" E	44.35
14684	JA_Z7_AJ_23	23° 49' 11.828" N	87° 3' 46.707" E	44.34
14685	JA_Z7_AJ_23	23° 49' 11.502" N	87° 3' 46.707" E	44.37
14686	JA_Z7_AJ_23	23° 49' 11.177" N	87° 3' 46.707" E	44.33
14687	JA_Z7_AJ_23	23° 49' 10.852" N	87° 3' 46.707" E	44.40
14688	JA_Z7_AJ_23	23° 49' 10.527" N	87° 3' 46.707" E	44.37
14689	JA_Z7_AJ_23	23° 49' 10.202" N	87° 3' 46.707" E	44.30
14690	JA_Z7_AJ_23	23° 49' 9.877" N	87° 3' 46.706" E	44.26
14691	JA_Z7_AJ_23	23° 49' 9.551" N	87° 3' 46.706" E	44.17
14692	JA_Z7_AJ_23	23° 49' 9.226" N	87° 3' 46.706" E	43.79
14693	JA_Z7_AJ_23	23° 49' 8.901" N	87° 3' 46.706" E	43.71
14694	JA_Z7_AJ_23	23° 49' 8.576" N	87° 3' 46.706" E	43.69
14695	JA_Z7_AJ_23	23° 49' 8.251" N	87° 3' 46.706" E	43.56
14696	JA_Z7_AJ_23	23° 49' 7.926" N	87° 3' 46.705" E	43.57
14697	JA_Z7_AJ_23	23° 49' 16.705" N	87° 3' 47.063" E	43.32
14698	JA_Z7_AJ_23	23° 49' 16.380" N	87° 3' 47.063" E	43.32
14699	JA_Z7_AJ_23	23° 49' 16.055" N	87° 3' 47.063" E	43.44
14700	JA_Z7_AJ_23	23° 49' 15.729" N	87° 3' 47.063" E	43.82
14701	JA_Z7_AJ_23	23° 49' 15.404" N	87° 3' 47.062" E	43.91
14702	JA_Z7_AJ_23	23° 49' 15.079" N	87° 3' 47.062" E	44.01
14703	JA_Z7_AJ_23	23° 49' 14.754" N	87° 3' 47.062" E	44.04
14704	JA_Z7_AJ_23	23° 49' 14.429" N	87° 3' 47.062" E	44.09
14705	JA_Z7_AJ_23	23° 49' 14.104" N	87° 3' 47.062" E	44.09
14706	JA_Z7_AJ_23	23° 49' 13.778" N	87° 3' 47.062" E	44.18
14707	JA_Z7_AJ_23	23° 49' 13.453" N	87° 3' 47.062" E	44.10
14708	JA_Z7_AJ_23	23° 49' 13.128" N	87° 3' 47.061" E	44.25
14709	JA_Z7_AJ_23	23° 49' 12.803" N	87° 3' 47.061" E	44.26
14710	JA_Z7_AJ_23	23° 49' 12.478" N	87° 3' 47.061" E	44.31
14711	JA_Z7_AJ_23	23° 49' 12.153" N	87° 3' 47.061" E	44.31
14712	JA_Z7_AJ_23	23° 49' 11.827" N	87° 3' 47.061" E	44.30
14713	JA_Z7_AJ_23	23° 49' 11.502" N	87° 3' 47.061" E	44.38
14714	JA_Z7_AJ_23	23° 49' 11.177" N	87° 3' 47.060" E	44.35
14715	JA_Z7_AJ_23	23° 49' 10.852" N	87° 3' 47.060" E	44.34
14716	JA_Z7_AJ_23	23° 49' 10.527" N	87° 3' 47.060" E	44.34
14717	JA_Z7_AJ_23	23° 49' 10.202" N	87° 3' 47.060" E	44.29
14718	JA_Z7_AJ_23	23° 49' 9.876" N	87° 3' 47.060" E	44.30
14719	JA_Z7_AJ_23	23° 49' 9.551" N	87° 3' 47.060" E	44.19
14720	JA_Z7_AJ_23	23° 49' 9.226" N	87° 3' 47.060" E	44.06
14721	JA_Z7_AJ_23	23° 49' 8.901" N	87° 3' 47.059" E	43.69
14722	JA_Z7_AJ_23	23° 49' 8.576" N	87° 3' 47.059" E	43.65
14723	JA_Z7_AJ_23	23° 49' 8.251" N	87° 3' 47.059" E	43.60
14724	JA_Z7_AJ_23	23° 49' 7.925" N	87° 3' 47.059" E	43.57
14725	JA_Z7_AJ_23	23° 49' 16.705" N	87° 3' 47.417" E	43.32
14726	JA_Z7_AJ_23	23° 49' 16.380" N	87° 3' 47.416" E	43.31
14727	JA_Z7_AJ_23	23° 49' 16.054" N	87° 3' 47.416" E	43.52
14728	JA_Z7_AJ_23	23° 49' 15.729" N	87° 3' 47.416" E	43.60
14729	JA_Z7_AJ_23	23° 49' 15.404" N	87° 3' 47.416" E	43.90
14730	JA_Z7_AJ_23	23° 49' 15.079" N	87° 3' 47.416" E	43.95
14731	JA_Z7_AJ_23	23° 49' 14.754" N	87° 3' 47.416" E	44.00
14732	JA_Z7_AJ_23	23° 49' 14.429" N	87° 3' 47.415" E	44.05
14733	JA_Z7_AJ_23	23° 49' 14.103" N	87° 3' 47.415" E	44.05
14734	JA_Z7_AJ_23	23° 49' 13.778" N	87° 3' 47.415" E	44.10
14735	JA_Z7_AJ_23	23° 49' 13.453" N	87° 3' 47.415" E	44.15
14736	JA_Z7_AJ_23	23° 49' 13.128" N	87° 3' 47.415" E	44.21
14737	JA_Z7_AJ_23	23° 49' 12.803" N	87° 3' 47.415" E	44.28
14738	JA_Z7_AJ_23	23° 49' 12.478" N	87° 3' 47.415" E	44.31
14739	JA_Z7_AJ_23	23° 49' 12.152" N	87° 3' 47.414" E	44.30
14740	JA_Z7_AJ_23	23° 49' 11.827" N	87° 3' 47.414" E	44.32
14741	JA_Z7_AJ_23	23° 49' 11.502" N	87° 3' 47.414" E	44.29
14742	JA_Z7_AJ_23	23° 49' 11.177" N	87° 3' 47.414" E	44.34
14743	JA_Z7_AJ_23	23° 49' 10.852" N	87° 3' 47.414" E	44.33
14744	JA_Z7_AJ_23	23° 49' 10.527" N	87° 3' 47.414" E	44.32
14745	JA_Z7_AJ_23	23° 49' 10.201" N	87° 3' 47.413" E	44.32
14746	JA_Z7_AJ_23	23° 49' 9.876" N	87° 3' 47.413" E	44.28
14747	JA_Z7_AJ_23	23° 49' 9.551" N	87° 3' 47.413" E	44.24
14748	JA_Z7_AJ_23	23° 49' 9.226" N	87° 3' 47.413" E	44.20
14749	JA_Z7_AJ_23	23° 49' 8.901" N	87° 3' 47.413" E	43.94
14750	JA_Z7_AJ_23	23° 49' 8.576" N	87° 3' 47.413" E	43.61

जामताड़ा

TABLE REPRESENTING ELEVATION (in m) WITH RESPECT TO 10m X 10m GRID WITHIN POTENTIAL SAND GHATS IN JAMTARA DISTRICT OF JHARKHAND STATE

14751	JA_Z7_AJ_23	23° 49' 8.250" N	87° 3' 47.412" E	43.60
14752	JA_Z7_AJ_23	23° 49' 7.925" N	87° 3' 47.412" E	43.44
14753	JA_Z7_AJ_23	23° 49' 7.600" N	87° 3' 47.412" E	43.52
14754	JA_Z7_AJ_23	23° 49' 16.379" N	87° 3' 47.770" E	43.27
14755	JA_Z7_AJ_23	23° 49' 16.054" N	87° 3' 47.770" E	43.41
14756	JA_Z7_AJ_23	23° 49' 15.729" N	87° 3' 47.770" E	43.68
14757	JA_Z7_AJ_23	23° 49' 15.404" N	87° 3' 47.769" E	43.87
14758	JA_Z7_AJ_23	23° 49' 15.079" N	87° 3' 47.769" E	43.92
14759	JA_Z7_AJ_23	23° 49' 14.754" N	87° 3' 47.769" E	43.98
14760	JA_Z7_AJ_23	23° 49' 14.428" N	87° 3' 47.769" E	44.01
14761	JA_Z7_AJ_23	23° 49' 14.103" N	87° 3' 47.769" E	44.06
14762	JA_Z7_AJ_23	23° 49' 13.778" N	87° 3' 47.769" E	44.12
14763	JA_Z7_AJ_23	23° 49' 13.453" N	87° 3' 47.768" E	44.13
14764	JA_Z7_AJ_23	23° 49' 13.128" N	87° 3' 47.768" E	44.17
14765	JA_Z7_AJ_23	23° 49' 12.803" N	87° 3' 47.768" E	44.25
14766	JA_Z7_AJ_23	23° 49' 12.477" N	87° 3' 47.768" E	44.30
14767	JA_Z7_AJ_23	23° 49' 12.152" N	87° 3' 47.768" E	44.29
14768	JA_Z7_AJ_23	23° 49' 11.827" N	87° 3' 47.768" E	44.29
14769	JA_Z7_AJ_23	23° 49' 11.502" N	87° 3' 47.768" E	44.30
14770	JA_Z7_AJ_23	23° 49' 11.177" N	87° 3' 47.767" E	44.33
14771	JA_Z7_AJ_23	23° 49' 10.852" N	87° 3' 47.767" E	44.32
14772	JA_Z7_AJ_23	23° 49' 10.526" N	87° 3' 47.767" E	44.34
14773	JA_Z7_AJ_23	23° 49' 10.201" N	87° 3' 47.767" E	44.32
14774	JA_Z7_AJ_23	23° 49' 9.876" N	87° 3' 47.767" E	44.29
14775	JA_Z7_AJ_23	23° 49' 9.551" N	87° 3' 47.767" E	44.23
14776	JA_Z7_AJ_23	23° 49' 9.226" N	87° 3' 47.766" E	44.23
14777	JA_Z7_AJ_23	23° 49' 8.901" N	87° 3' 47.766" E	44.14
14778	JA_Z7_AJ_23	23° 49' 8.575" N	87° 3' 47.766" E	43.79
14779	JA_Z7_AJ_23	23° 49' 8.250" N	87° 3' 47.766" E	43.56
14780	JA_Z7_AJ_23	23° 49' 7.925" N	87° 3' 47.766" E	43.42
14781	JA_Z7_AJ_23	23° 49' 7.600" N	87° 3' 47.766" E	43.46
14782	JA_Z7_AJ_23	23° 49' 16.054" N	87° 3' 48.123" E	43.43
14783	JA_Z7_AJ_23	23° 49' 15.729" N	87° 3' 48.123" E	43.69
14784	JA_Z7_AJ_23	23° 49' 15.404" N	87° 3' 48.123" E	43.80
14785	JA_Z7_AJ_23	23° 49' 15.079" N	87° 3' 48.123" E	43.96
14786	JA_Z7_AJ_23	23° 49' 14.753" N	87° 3' 48.123" E	43.92
14787	JA_Z7_AJ_23	23° 49' 14.428" N	87° 3' 48.122" E	43.97
14788	JA_Z7_AJ_23	23° 49' 14.103" N	87° 3' 48.122" E	44.01
14789	JA_Z7_AJ_23	23° 49' 13.778" N	87° 3' 48.122" E	44.11
14790	JA_Z7_AJ_23	23° 49' 13.453" N	87° 3' 48.122" E	44.09
14791	JA_Z7_AJ_23	23° 49' 13.128" N	87° 3' 48.122" E	44.15
14792	JA_Z7_AJ_23	23° 49' 12.802" N	87° 3' 48.122" E	44.19
14793	JA_Z7_AJ_23	23° 49' 12.477" N	87° 3' 48.121" E	44.26
14794	JA_Z7_AJ_23	23° 49' 12.152" N	87° 3' 48.121" E	44.28
14795	JA_Z7_AJ_23	23° 49' 11.827" N	87° 3' 48.121" E	44.27
14796	JA_Z7_AJ_23	23° 49' 11.502" N	87° 3' 48.121" E	44.26
14797	JA_Z7_AJ_23	23° 49' 11.177" N	87° 3' 48.121" E	44.29
14798	JA_Z7_AJ_23	23° 49' 10.851" N	87° 3' 48.121" E	44.34
14799	JA_Z7_AJ_23	23° 49' 10.526" N	87° 3' 48.120" E	44.32
14800	JA_Z7_AJ_23	23° 49' 10.201" N	87° 3' 48.120" E	44.29
14801	JA_Z7_AJ_23	23° 49' 9.876" N	87° 3' 48.120" E	44.26
14802	JA_Z7_AJ_23	23° 49' 9.551" N	87° 3' 48.120" E	44.20
14803	JA_Z7_AJ_23	23° 49' 9.226" N	87° 3' 48.120" E	44.21
14804	JA_Z7_AJ_23	23° 49' 8.900" N	87° 3' 48.120" E	44.18
14805	JA_Z7_AJ_23	23° 49' 8.575" N	87° 3' 48.120" E	44.10
14806	JA_Z7_AJ_23	23° 49' 8.250" N	87° 3' 48.119" E	43.55
14807	JA_Z7_AJ_23	23° 49' 7.925" N	87° 3' 48.119" E	43.31
14808	JA_Z7_AJ_23	23° 49' 7.600" N	87° 3' 48.119" E	43.42
14809	JA_Z7_AJ_23	23° 49' 7.275" N	87° 3' 48.119" E	43.53
14810	JA_Z7_AJ_23	23° 49' 15.729" N	87° 3' 48.476" E	43.57
14811	JA_Z7_AJ_23	23° 49' 15.404" N	87° 3' 48.476" E	43.77
14812	JA_Z7_AJ_23	23° 49' 15.079" N	87° 3' 48.476" E	43.82
14813	JA_Z7_AJ_23	23° 49' 14.753" N	87° 3' 48.476" E	43.87
14814	JA_Z7_AJ_23	23° 49' 14.428" N	87° 3' 48.476" E	43.93
14815	JA_Z7_AJ_23	23° 49' 14.103" N	87° 3' 48.476" E	44.00
14816	JA_Z7_AJ_23	23° 49' 13.778" N	87° 3' 48.476" E	44.05
14817	JA_Z7_AJ_23	23° 49' 13.453" N	87° 3' 48.475" E	44.06
14818	JA_Z7_AJ_23	23° 49' 13.127" N	87° 3' 48.475" E	44.13
14819	JA_Z7_AJ_23	23° 49' 12.802" N	87° 3' 48.475" E	44.22
14820	JA_Z7_AJ_23	23° 49' 12.477" N	87° 3' 48.475" E	44.27
14821	JA_Z7_AJ_23	23° 49' 12.152" N	87° 3' 48.475" E	44.28
14822	JA_Z7_AJ_23	23° 49' 11.827" N	87° 3' 48.475" E	44.27
14823	JA_Z7_AJ_23	23° 49' 11.502" N	87° 3' 48.474" E	44.27
14824	JA_Z7_AJ_23	23° 49' 11.176" N	87° 3' 48.474" E	44.27
14825	JA_Z7_AJ_23	23° 49' 10.851" N	87° 3' 48.474" E	44.29
14826	JA_Z7_AJ_23	23° 49' 10.526" N	87° 3' 48.474" E	44.29
14827	JA_Z7_AJ_23	23° 49' 10.201" N	87° 3' 48.474" E	44.27
14828	JA_Z7_AJ_23	23° 49' 9.876" N	87° 3' 48.474" E	44.25
14829	JA_Z7_AJ_23	23° 49' 9.551" N	87° 3' 48.473" E	44.24
14830	JA_Z7_AJ_23	23° 49' 9.225" N	87° 3' 48.473" E	44.21
14831	JA_Z7_AJ_23	23° 49' 8.900" N	87° 3' 48.473" E	44.14
14832	JA_Z7_AJ_23	23° 49' 8.575" N	87° 3' 48.473" E	44.11
14833	JA_Z7_AJ_23	23° 49' 8.250" N	87° 3' 48.473" E	43.88
14834	JA_Z7_AJ_23	23° 49' 7.925" N	87° 3' 48.473" E	43.31
14835	JA_Z7_AJ_23	23° 49' 7.600" N	87° 3' 48.473" E	43.41
14836	JA_Z7_AJ_23	23° 49' 7.274" N	87° 3' 48.472" E	43.49
14837	JA_Z7_AJ_23	23° 49' 15.404" N	87° 3' 48.830" E	43.68
14838	JA_Z7_AJ_23	23° 49' 15.078" N	87° 3' 48.830" E	43.77
14839	JA_Z7_AJ_23	23° 49' 14.753" N	87° 3' 48.829" E	43.85
14840	JA_Z7_AJ_23	23° 49' 14.428" N	87° 3' 48.829" E	43.89
14841	JA_Z7_AJ_23	23° 49' 14.103" N	87° 3' 48.829" E	43.96
14842	JA_Z7_AJ_23	23° 49' 13.778" N	87° 3' 48.829" E	43.99
14843	JA_Z7_AJ_23	23° 49' 13.453" N	87° 3' 48.829" E	44.03
14844	JA_Z7_AJ_23	23° 49' 13.127" N	87° 3' 48.829" E	44.09
14845	JA_Z7_AJ_23	23° 49' 12.802" N	87° 3' 48.829" E	44.14
14846	JA_Z7_AJ_23	23° 49' 12.477" N	87° 3' 48.828" E	44.17
14847	JA_Z7_AJ_23	23° 49' 12.152" N	87° 3' 48.828" E	44.24
14848	JA_Z7_AJ_23	23° 49' 11.827" N	87° 3' 48.828" E	44.28
14849	JA_Z7_AJ_23	23° 49' 11.502" N	87° 3' 48.828" E	44.27
14850	JA_Z7_AJ_23	23° 49' 11.176" N	87° 3' 48.828" E	44.25
14851	JA_Z7_AJ_23	23° 49' 10.851" N	87° 3' 48.828" E	44.28
14852	JA_Z7_AJ_23	23° 49' 10.526" N	87° 3' 48.827" E	44.28
14853	JA_Z7_AJ_23	23° 49' 10.201" N	87° 3' 48.827" E	44.26
14854	JA_Z7_AJ_23	23° 49' 9.876" N	87° 3' 48.827" E	44.25
14855	JA_Z7_AJ_23	23° 49' 9.550" N	87° 3' 48.827" E	44.21
14856	JA_Z7_AJ_23	23° 49' 9.225" N	87° 3' 48.827" E	44.16
14857	JA_Z7_AJ_23	23° 49' 8.900" N	87° 3' 48.827" E	44.12
14858	JA_Z7_AJ_23	23° 49' 8.575" N	87° 3' 48.826" E	44.11
14859	JA_Z7_AJ_23	23° 49' 8.250" N	87° 3' 48.826" E	44.02
14860	JA_Z7_AJ_23	23° 49' 7.925" N	87° 3' 48.826" E	43.48
14861	JA_Z7_AJ_23	23° 49' 7.599" N	87° 3' 48.826" E	43.34
14862	JA_Z7_AJ_23	23° 49' 7.274" N	87° 3' 48.826" E	43.41
14863	JA_Z7_AJ_23	23° 49' 6.949" N	87° 3' 48.826" E	43.56
14864	JA_Z7_AJ_23	23° 49' 15.403" N	87° 3' 49.183" E	43.56
14865	JA_Z7_AJ_23	23° 49' 15.078" N	87° 3' 49.183" E	43.73
14866	JA_Z7_AJ_23	23° 49' 14.753" N	87° 3' 49.183" E	43.78
14867	JA_Z7_AJ_23	23° 49' 14.428" N	87° 3' 49.183" E	43.88
14868	JA_Z7_AJ_23	23° 49' 14.103" N	87° 3' 49.183" E	43.94
14869	JA_Z7_AJ_23	23° 49' 13.778" N	87° 3' 49.182" E	43.95
14870	JA_Z7_AJ_23	23° 49' 13.452" N	87° 3' 49.182" E	44.01
14871	JA_Z7_AJ_23	23° 49' 13.127" N	87° 3' 49.182" E	44.06
14872	JA_Z7_AJ_23	23° 49' 12.802" N	87° 3' 49.182" E	44.11
14873	JA_Z7_AJ_23	23° 49' 12.477" N	87° 3' 49.182" E	44.19
14874	JA_Z7_AJ_23	23° 49' 12.152" N	87° 3' 49.182" E	44.19
14875	JA_Z7_AJ_23	23° 49' 11.827" N	87° 3' 49.181" E	44.24
14876	JA_Z7_AJ_23	23° 49' 11.501" N	87° 3' 49.181" E	44.26
14877	JA_Z7_AJ_23	23° 49' 11.176" N	87° 3' 49.181" E	44.25
14878	JA_Z7_AJ_23	23° 49' 10.851" N	87° 3' 49.181" E	44.22
14879	JA_Z7_AJ_23	23° 49' 10.526" N	87° 3' 49.181" E	44.23
14880	JA_Z7_AJ_23	23° 49' 10.201" N	87° 3' 49.181" E	44.24
14881	JA_Z7_AJ_23	23° 49' 9.876" N	87° 3' 49.181" E	44.25
14882	JA_Z7_AJ_23	23° 49' 9.550" N	87° 3' 49.180" E	44.19
14883	JA_Z7_AJ_23	23° 49' 9.225" N	87° 3' 49.180" E	44.18
14884	JA_Z7_AJ_23	23° 49' 8.900" N	87° 3' 49.180" E	44.14
14885	JA_Z7_AJ_23	23° 49' 8.575" N	87° 3' 49.180" E	44.12
14886	JA_Z7_AJ_23	23° 49' 8.250" N	87° 3' 49.180" E	44.09
14887	JA_Z7_AJ_23	23° 49' 7.924" N	87° 3' 49.180" E	43.96
14888	JA_Z7_AJ_23	23° 49' 7.599" N	87° 3' 49.179" E	43.24
14889	JA_Z7_AJ_23	23° 49' 7.274" N	87° 3' 49.179" E	43.35
14890	JA_Z7_AJ_23	23° 49' 6.949" N	87° 3' 49.179" E	43.52
14891	JA_Z7_AJ_23	23° 49' 15.078" N	87° 3' 49.537" E	43.58
14892	JA_Z7_AJ_23	23° 49' 14.753" N	87° 3' 49.536" E	43.90
14893	JA_Z7_AJ_23	23° 49' 14.428" N	87° 3' 49.536" E	43.83
14894	JA_Z7_AJ_23	23° 49' 14.103" N	87° 3' 49.536" E	43.89
14895	JA_Z7_AJ_23	23° 49' 13.777" N	87° 3' 49.536" E	43.89
14896	JA_Z7_AJ_23	23° 49' 13.452" N	87° 3' 49.536" E	43.97
14897	JA_Z7_AJ_23	23° 49' 13.127" N	87° 3' 49.536" E	43.98
14898	JA_Z7_AJ_23	23° 49' 12.802" N	87° 3' 49.535" E	44.05
14899	JA_Z7_AJ_23	23° 49' 12.477" N	87° 3' 49.535" E	44.09
14900	JA_Z7_AJ_23	23° 49' 12.152" N	87° 3' 49.535" E	44.13
14901	JA_Z7_AJ_23	23° 49' 11.826" N	87° 3' 49.535" E	44.22
14902	JA_Z7_AJ_23	23° 49' 11.501" N	87° 3' 49.535" E	44.25
14903	JA_Z7_AJ_23	23° 49' 11.176" N	87° 3' 49.535" E	44.24
14904	JA_Z7_AJ_23	23° 49' 10.851" N	87° 3' 49.534" E	44.27
14905	JA_Z7_AJ_23	23° 49' 10.526" N	87° 3' 49.534" E	44.23
14906	JA_Z7_AJ_23	23° 49' 10.201" N	87° 3' 49.534" E	44.26
14907	JA_Z7_AJ_23	23° 49' 9.875" N	87° 3' 49.534" E	44.15
14908	JA_Z7_AJ_23	23° 49' 9.550" N	87° 3' 49.534" E	44.15
14909	JA_Z7_AJ_23	23° 49' 9.225" N	87° 3' 49.534" E	44.11
14910	JA_Z7_AJ_23	23° 49' 8.900" N	87° 3' 49.534" E	44.14
14911	JA_Z7_AJ_23	23° 49' 8.575" N	87° 3' 49.533" E	44.08
14912	JA_Z7_AJ_23	23° 49' 8.250" N	87° 3' 49.533" E	44.08
14913	JA_Z7_AJ_23	23° 49' 7.924" N	87° 3' 49.533" E	43.98
14914	JA_Z7_AJ_23	23° 49' 7.599" N	87° 3' 49.533" E	43.34
14915	JA_Z7_AJ_23	23° 49' 7.274" N	87° 3' 49.533" E	43.16
14916	JA_Z7_AJ_23	23° 49' 6.949" N	87° 3' 49.533" E	43.48
14917	JA_Z7_AJ_23	23° 49' 6.624" N	87° 3' 49.532" E	43.64
14918	JA_Z7_AJ_23	23° 49' 14.753" N	87° 3' 49.890" E	43.63
14919	JA_Z7_AJ_23	23° 49' 14.428" N	87° 3' 49.890" E	43.76
14920	JA_Z7_AJ_23	23° 49' 14.102" N	87° 3' 49.890" E	43.86
14921	JA_Z7_AJ_23	23° 49' 13.777" N	87° 3' 49.889" E	43.90
14922	JA_Z7_AJ_23	23° 49' 13.452" N	87° 3' 49.889" E	43.93
14923	JA_Z7_AJ_23	23° 49' 13.127" N	87° 3' 49.889" E	44.01
14924	JA_Z7_AJ_23	23° 49' 12.802" N	87° 3' 49.889" E	44.05
14925	JA_Z7_AJ_23	23° 49' 12.477" N	87° 3' 49.889" E	44.09
14926	JA_Z7_AJ_23	23° 49' 12.151" N	87° 3' 49.889" E	44.13
14927	JA_Z7_AJ_23	23° 49' 11.826" N	87° 3' 49.888" E	44.16
14928	JA_Z7_AJ_23	23° 49' 11.501" N	87° 3' 49.888" E	44.24
14929	JA_Z7_AJ_23	23° 49' 11.176" N	87° 3' 49.888" E	44.24
14930	JA_Z7_AJ_23	23° 49' 10.851" N	87° 3' 49.888" E	44.23
14931	JA_Z7_AJ_23	23° 49' 10.526" N	87° 3' 49.888" E	44.23
14932	JA_Z7_AJ_23	23° 49' 10.200" N	87° 3' 49.888" E	44.24
14933	JA_Z7_AJ_23	23° 49' 9.875" N	87° 3' 49.887" E	44.15
14934	JA_Z7_AJ_23	23° 49' 9.550" N	87° 3' 49.887" E	44.14
14935	JA_Z7_AJ_23	23° 49' 9.225" N	87° 3' 49.887" E	44.10
14936	JA_Z7_AJ_23	23° 49' 8.900" N	87° 3' 49.887" E	44.04
14937	JA_Z7_AJ_23	23° 49' 8.575" N	87° 3' 49.887" E	44.05
14938	JA_Z7_AJ_23	23° 49' 8.249" N	87° 3' 49.887" E	44.04
14939	JA_Z7_AJ_23	23° 49' 7.924" N	87° 3' 49.886" E	43.97
14940	JA_Z7_AJ_23	23° 49' 7.599" N	87° 3' 49.886" E	43.48
14941	JA_Z7_AJ_23	23° 49' 7.274" N	87° 3' 49.886" E	43.30
14942	JA_Z7_AJ_23	23° 49' 6.949" N	87° 3' 49.886" E	43.22
14943	JA_Z7_AJ_23	23° 49' 6.624" N	87° 3' 49.886" E	43.53
14944	JA_Z7_AJ_23	23° 49' 14.427" N	87° 3' 50.243" E	43.67
14945	JA_Z7_AJ_23	23° 49' 14.102" N	87° 3' 50.243" E	43.77
14946	JA_Z7_AJ_23	23° 49' 13.777" N	87° 3' 50.243" E	43.79
14947	JA_Z7_AJ_23	23° 49' 13.452" N	87° 3' 50.243" E	43.93
14948	JA_Z7_AJ_23	23° 49' 13.127" N	87° 3' 50.242" E	43.97
14949	JA_Z7_AJ_23	23° 49' 12.802" N	87° 3' 50.242" E	43.98
14950	JA_Z7_AJ_23	23° 49' 12.476" N	87° 3' 50.242" E	44.07
14951	JA_Z7_AJ_23	23° 49' 12.151" N	87° 3' 50.242" E	44.12
14952	JA_Z7_AJ_23	23° 49' 11.826" N	87° 3' 50.242" E	44.19
14953	JA_Z7_AJ_23	23° 49' 11.501" N	87° 3' 50.242" E	44.17
14954	JA_Z7_AJ_23	23° 49' 11.176" N	87° 3' 50.242" E	44.16
14955	JA_Z7_AJ_23	23° 49' 10.851" N	87° 3' 50.241" E	44.24
14956	JA_Z7_AJ_23	23° 49' 10.525" N	87° 3' 50.241" E	44.29
14957	JA_Z7_AJ_23	23° 49' 10.200" N	87° 3' 50.241" E	44.20
14958	JA_Z7_AJ_23	23° 49' 9.875" N	87° 3' 50.241" E	44.25
14959	JA_Z7_AJ_23	23° 49' 9.550" N	87° 3' 50.241" E	44.15
14960	JA_Z7_AJ_23	23° 49' 9.225" N	87° 3' 50.241" E	44.11
14961	JA_Z7_AJ_23	23° 49' 8.900" N	87° 3' 50.240" E	44.05
14962	JA_Z7_AJ_23	23° 49' 8.574" N	87° 3' 50.240" E	43.95
14963	JA_Z7_AJ_23	23° 49' 8.249" N	87° 3' 50.240" E	43.99
14964	JA_Z7_AJ_23	23° 49' 7.924" N	87° 3' 50.240" E	43.96
14965	JA_Z7_AJ_23	23° 49' 7.599" N	87° 3' 50.240" E	43.50
14966	JA_Z7_AJ_23	23° 49' 7.274" N	87° 3' 50.240" E	43.28
14967	JA_Z7_AJ_23	23° 49' 6.949" N	87° 3' 50.239" E	43.22
14968	JA_Z7_AJ_23	23° 49' 6.623" N	87° 3' 50.239" E	43.29
14969	JA_Z7_AJ_23	23° 49' 6.298" N	87° 3' 50.239" E	43.67
14970	JA_Z7_AJ_23	23° 49' 14.427" N	87° 3' 50.597" E	43.60
14971	JA_Z7_AJ_23	23° 49' 14.102" N	87° 3' 50.596" E	43.71
14972	JA_Z7_AJ_23	23° 49' 13.777" N	87° 3' 50.596" E	43.85
14973	JA_Z7_AJ_23	23° 49' 13.452" N	87° 3' 50.596" E	43.84
14974	JA_Z7_AJ_23	23° 49' 13.127" N	87° 3' 50.596" E	43.99
14975	JA_Z7_AJ_23	23° 49' 12.801" N	87° 3' 50.596" E	43.89
14976	JA_Z7_AJ_23	23° 49' 12.476" N	87° 3' 50.596" E	44.03
14977	JA_Z7_AJ_23	23° 49' 12.151" N	87° 3' 50.595" E	44.03
14978	JA_Z7_AJ_23	23° 49' 11.826" N	87° 3' 50.595" E	44.10
14979	JA_Z7_AJ_23	23° 49' 11.501" N	87° 3' 50.595" E	44.10
14980	JA_Z7_AJ_23	23° 49' 11.176" N	87° 3' 50.595" E	44.18
14981	JA_Z7_AJ_23	23° 49' 10.850" N	87° 3' 50.595" E	44.24
14982	JA_Z7_AJ_23	23° 49' 10.525" N	87° 3' 50.595" E	44.26
14983	JA_Z7_AJ_23	23° 49' 10.200" N	87° 3' 50.595" E	44.22
14984	JA_Z7_AJ_23	23° 49' 9.875" N	87° 3' 50.594" E	44.24
14985	JA_Z7_AJ_23	23° 49' 9.550" N	87° 3' 50.594" E	44.20
14986	JA_Z7_AJ_23	23° 49' 9.225" N	87° 3' 50.594" E	44.07
14987	JA_Z7_AJ_23	23° 49' 8.899" N	87° 3' 50.594" E	44.04
14988	JA_Z7_AJ_23	23° 49' 8.574" N	87° 3' 50.594" E	43.96
14989	JA_Z7_AJ_23	23° 49' 8.249" N	87° 3' 50.594" E	43.90
14990	JA_Z7_AJ_23	23° 49' 7.924" N	87° 3' 50.593" E	43.86
14991	JA_Z7_AJ_23	23° 49' 7.599" N	87° 3' 50.593" E	43.49
14992	JA_Z7_AJ_23	23° 49' 7.274" N	87° 3' 50.593" E	43.30
14993	JA_Z7_AJ_23	23° 49' 6.948" N	87° 3' 50.593" E	43.20
14994	JA_Z7_AJ_23	23° 49' 6.623" N	87° 3' 50.593" E	43.25
14995	JA_Z7_AJ_23	23° 49' 6.298" N	87° 3' 50.593" E	43.66
14996	JA_Z7_AJ_23	23° 49' 14.102" N	87° 3' 50.950" E	43.63
14997	JA_Z7_AJ_23	23° 49' 13.777" N	87° 3' 50.950" E	43.75
14998	JA_Z7_AJ_23	23° 49' 13.455" N	87° 3' 50.950" E	43.83
14999	JA_Z7_AJ_23	23° 49' 13.126" N	87° 3' 50.949" E	43.88
15000	JA_Z7_AJ_23	23° 49' [illegible] N	87° 3' 50.949" E	43.93
15001	JA_Z7_AJ_23	23° 49' 12.476" N	87° 3' 50.949" E	43.93
15002	JA_Z7_AJ_23	23° 49' 12.151" N	87° 3' 50.949" E	43.98
15003	JA_Z7_AJ_23	23° 49' 11.826" N	87° 3' 50.949" E	44.09
15004	JA_Z7_AJ_23	23° 49' 11.501" N	87° 3' 50.949" E	44.05
15005	JA_Z7_AJ_23	23° 49' 11.175" N	87° 3' 50.948" E	44.11
15006	JA_Z7_AJ_23	23° 49' 10.850" N	87° 3' 50.948" E	44.23
15007	JA_Z7_AJ_23	23° 49' 10.525" N	87° 3' 50.948" E	44.28
15008	JA_Z7_AJ_23	23° 49' 10.200" N	87° 3' 50.948" E	44.21
15009	JA_Z7_AJ_23	23° 49' 9.875" N	87° 3' 50.948" E	44.23
15010	JA_Z7_AJ_23	23° 49' 9.550" N	87° 3' 50.948" E	44.20
15011	JA_Z7_AJ_23	23° 49' 9.224" N	87° 3' 50.947" E	44.10
15012	JA_Z7_AJ_23	23° 49' 8.899" N	87° 3' 50.947" E	44.01
15013	JA_Z7_AJ_23	23° 49' 8.574" N	87° 3' 50.947" E	43.95
15014	JA_Z7_AJ_23	23° 49' 8.249" N	87° 3' 50.947" E	43.83
15015	JA_Z7_AJ_23	23° 49' 7.924" N	87° 3' 50.947" E	43.79
15016	JA_Z7_AJ_23	23° 49' 7.599" N	87° 3' 50.947" E	43.49
15017	JA_Z7_AJ_23	23° 49' 7.273" N	87° 3' 50.947" E	43.32
15018	JA_Z7_AJ_23	23° 49' 6.948" N	87° 3' 50.946" E	43.21
15019	JA_Z7_AJ_23	23° 49' 6.623" N	87° 3' 50.946" E	43.15
15020	JA_Z7_AJ_23	23° 49' 6.298" N	87° 3' 50.946" E	43.03
15021	JA_Z7_AJ_23	23° 49' 5.973" N	87° 3' 50.946" E	43.09
15022	JA_Z7_AJ_23	23° 49' 13.777" N	87° 3' 51.303" E	43.72
15023	JA_Z7_AJ_23	23° 49' 13.451" N	87° 3' 51.303" E	43.81
15024	JA_Z7_AJ_23	23° 49' 13.126" N	87° 3' 51.303" E	43.83
15025	JA_Z7_AJ_23	23° 49' 12.801" N	87° 3' 51.303" E	43.89
15026	JA_Z7_AJ_23	23° 49' 12.476" N	87° 3' 51.303" E	43.92
15027	JA_Z7_AJ_23	23° 49' 12.151" N	87° 3' 51.302" E	43.94
15028	JA_Z7_AJ_23	23° 49' 11.826" N	87° 3' 51.302" E	44.02
15029	JA_Z7_AJ_23	23° 49' 11.500" N	87° 3' 51.302" E	44.06
15030	JA_Z7_AJ_23	23° 49' 11.175" N	87° 3' 51.302" E	44.10
15031	JA_Z7_AJ_23	23° 49' 10.850" N	87° 3' 51.302" E	44.18
15032	JA_Z7_AJ_23	23° 49' 10.525" N	87° 3' 51.302" E	44.24
15033	JA_Z7_AJ_23	23° 49' 10.200" N	87° 3' 51.301" E	44.28
15034	JA_Z7_AJ_23	23° 49' 9.875" N	87° 3' 51.301" E	44.22
15035	JA_Z7_AJ_23	23° 49' 9.549" N	87° 3' 51.301" E	44.21
15036	JA_Z7_AJ_23	23° 49' 9.224" N	87° 3' 51.301" E	44.26
15037	JA_Z7_AJ_23	23° 49' 8.899" N	87° 3' 51.301" E	44.04
15038	JA_Z7_AJ_23	23° 49' 8.574" N	87° 3' 51.301" E	43.95
15039	JA_Z7_AJ_23	23° 49' 8.249" N	87° 3' 51.300" E	43.85
15040	JA_Z7_AJ_23	23° 49' 7.924" N	87° 3' 51.300" E	43.66
15041	JA_Z7_AJ_23	23° 49' 7.598" N	87° 3' 51.300" E	43.48
15042	JA_Z7_AJ_23	23° 49' 7.273" N	87° 3' 51.300" E	43.31
15043	JA_Z7_AJ_23	23° 49' 6.948" N	87° 3' 51.300" E	43.15
15044	JA_Z7_AJ_23	23° 49' 6.623" N	87° 3' 51.300" E	43.08
15045	JA_Z7_AJ_23	23° 49' 6.298" N	87° 3' 51.299" E	43.56
15046	JA_Z7_AJ_23	23° 49' 5.973" N	87° 3' 51.299" E	43.68
15047	JA_Z7_AJ_23	23° 49' 13.451" N	87° 3' 51.656" E	43.72
15048	JA_Z7_AJ_23	23° 49' 13.126" N	87° 3' 51.656" E	43.78
15049	JA_Z7_AJ_23	23° 49' 12.801" N	87° 3' 51.656" E	43.85
15050	JA_Z7_AJ_23	23° 49' 12.476" N	87° 3' 51.656" E	43.91
15051	JA_Z7_AJ_23	23° 49' 12.151" N	87° 3' 51.656" E	43.95
15052	JA_Z7_AJ_23	23° 49' 11.826" N	87° 3' 51.656" E	44.02
15053	JA_Z7_AJ_23	23° 49' 11.500" N	87° 3' 51.656" E	44.06
15054	JA_Z7_AJ_23	23° 49' 11.175" N	87° 3' 51.655" E	44.09
15055	JA_Z7_AJ_23	23° 49' 10.850" N	87° 3' 51.655" E	44.14
15056	JA_Z7_AJ_23	23° 49' 10.525" N	87° 3' 51.655" E	44.21
15057	JA_Z7_AJ_23	23° 49' 10.200" N	87° 3' 51.655" E	44.32
15058	JA_Z7_AJ_23	23° 49' 9.874" N	87° 3' 51.655" E	44.24
15059	JA_Z7_AJ_23	23° 49' 9.549" N	87° 3' 51.655" E	44.20
15060	JA_Z7_AJ_23	23° 49' 9.224" N	87° 3' 51.654" E	44.13
15061	JA_Z7_AJ_23	23° 49' 8.899" N	87° 3' 51.654" E	44.17
15062	JA_Z7_AJ_23	23° 49' 8.574" N	87° 3' 51.654" E	43.97
15063	JA_Z7_AJ_23	23° 49' 8.249" N	87° 3' 51.654" E	43.50
15064	JA_Z7_AJ_23	23° 49' 7.923" N	87° 3' 51.654" E	43.45
15065	JA_Z7_AJ_23	23° 49' 7.598" N	87° 3' 51.654" E	43.55
15066	JA_Z7_AJ_23	23° 49' 7.273" N	87° 3' 51.653" E	43.38
15067	JA_Z7_AJ_23	23° 49' 6.948" N	87° 3' 51.653" E	43.17
15068	JA_Z7_AJ_23	23° 49' 6.623" N	87° 3' 51.653" E	43.07
15069	JA_Z7_AJ_23	23° 49' 6.298" N	87° 3' 51.653" E	43.52
15070	JA_Z7_AJ_23	23° 49' 5.972" N	87° 3' 51.653" E	43.64
15071	JA_Z7_AJ_23	23° 49' 13.126" N	87° 3' 52.010" E	43.70
15072	JA_Z7_AJ_23	23° 49' 12.801" N	87° 3' 52.010" E	43.82
15073	JA_Z7_AJ_23	23° 49' 12.476" N	87° 3' 52.009" E	43.87
15074	JA_Z7_AJ_23	23° 49' 12.151" N	87° 3' 52.009" E	43.92
15075	JA_Z7_AJ_23	23° 49' 11.825" N	87° 3' 52.009" E	43.97
15076	JA_Z7_AJ_23	23° 49' 11.500" N	87° 3' 52.009" E	44.02
15077	JA_Z7_AJ_23	23° 49' 11.175" N	87° 3' 52.009" E	44.08
15078	JA_Z7_AJ_23	23° 49' 10.850" N	87° 3' 52.009" E	44.10
15079	JA_Z7_AJ_23	23° 49' 10.525" N	87° 3' 52.008" E	44.19
15080	JA_Z7_AJ_23	23° 49' 10.200" N	87° 3' 52.008" E	44.24
15081	JA_Z7_AJ_23	23° 49' 9.874" N	87° 3' 52.008" E	44.28
15082	JA_Z7_AJ_23	23° 49' 9.549" N	87° 3' 52.008" E	44.18
15083	JA_Z7_AJ_23	23° 49' 9.224" N	87° 3' 52.008" E	44.03
15084	JA_Z7_AJ_23	23° 49' 8.899" N	87° 3' 52.008" E	44.03
15085	JA_Z7_AJ_23	23° 49' 8.574" N	87° 3' 52.008" E	43.87
15086	JA_Z7_AJ_23	23° 49' 8.248" N	87° 3' 52.007" E	43.28
15087	JA_Z7_AJ_23	23° 49' 7.923" N	87° 3' 52.007" E	43.52
15088	JA_Z7_AJ_23	23° 49' 7.598" N	87° 3' 52.007" E	43.57
15089	JA_Z7_AJ_23	23° 49' 7.273" N	87° 3' 52.007" E	43.42
15090	JA_Z7_AJ_23	23° 49' 6.948" N	87° 3' 52.007" E	43.20
15091	JA_Z7_AJ_23	23° 49' 6.623" N	87° 3' 52.007" E	43.10
15092	JA_Z7_AJ_23	23° 49' 6.297" N	87° 3' 52.006" E	43.49
15093	JA_Z7_AJ_23	23° 49' 5.972" N	87° 3' 52.006" E	43.57
15094	JA_Z7_AJ_23	23° 49' 5.647" N	87° 3' 52.006" E	43.67
15095	JA_Z7_AJ_23	23° 49' 13.126" N	87° 3' 52.363" E	43.07
15096	JA_Z7_AJ_23	23° 49' 12.801" N	87° 3' 52.363" E	43.01
15097	JA_Z7_AJ_23	23° 49' 12.476" N	87° 3' 52.363" E	43.62
15098	JA_Z7_AJ_23	23° 49' 12.150" N	87° 3' 52.363" E	43.86
15099	JA_Z7_AJ_23	23° 49' 11.825" N	87° 3' 52.363" E	43.93
15100	JA_Z7_AJ_23	23° 49' 11.500" N	87° 3' 52.362" E	43.97
15101	JA_Z7_AJ_23	23° 49' 11.175" N	87° 3' 52.362" E	44.00
15102	JA_Z7_AJ_23	23° 49' 10.850" N	87° 3' 52.362" E	44.06
15103	JA_Z7_AJ_23	23° 49' 10.525" N	87° 3' 52.362" E	44.11
15104	JA_Z7_AJ_23	23° 49' 10.199" N	87° 3' 52.362" E	44.15
15105	JA_Z7_AJ_23	23° 49' 9.874" N	87° 3' 52.362" E	44.23
15106	JA_Z7_AJ_23	23° 49' 9.549" N	87° 3' 52.361" E	44.20
15107	JA_Z7_AJ_23	23° 49' 9.224" N	87° 3' 52.361" E	43.32
15108	JA_Z7_AJ_23	23° 49' 8.899" N	87° 3' 52.361" E	43.47
15109	JA_Z7_AJ_23	23° 49' 8.574" N	87° 3' 52.361" E	43.65
15110	JA_Z7_AJ_23	23° 49' 8.248" N	87° 3' 52.361" E	43.40
15111	JA_Z7_AJ_23	23° 49' 7.923" N	87° 3' 52.361" E	43.47
15112	JA_Z7_AJ_23	23° 49' 7.598" N	87° 3' 52.360" E	43.57
15113	JA_Z7_AJ_23	23° 49' 7.273" N	87° 3' 52.360" E	43.46
15114	JA_Z7_AJ_23	23° 49' 6.948" N	87° 3' 52.360" E	43.09
15115	JA_Z7_AJ_23	23° 49' 6.622" N	87° 3' 52.360" E	43.03
15116	JA_Z7_AJ_23	23° 49' 6.297" N	87° 3' 52.360" E	43.49
15117	JA_Z7_AJ_23	23° 49' 5.972" N	87° 3' 52.360" E	43.51
15118	JA_Z7_AJ_23	23° 49' 5.647" N	87° 3' 52.360" E	43.66
15119	JA_Z7_AJ_23	23° 49' 12.801" N	87° 3' 52.717" E	42.95
15120	JA_Z7_AJ_23	23° 49' 12.475" N	87° 3' 52.716" E	43.00
15121	JA_Z7_AJ_23	23° 49' 12.150" N	87° 3' 52.716" E	42.89
15122	JA_Z7_AJ_23	23° 49' 11.825" N	87° 3' 52.716" E	43.07
15123	JA_Z7_AJ_23	23° 49' 11.500" N	87° 3' 52.716" E	43.92
15124	JA_Z7_AJ_23	23° 49' 11.175" N	87° 3' 52.716" E	44.00
15125	JA_Z7_AJ_23	23° 49' 10.850" N	87° 3' 52.716" E	43.98

जामताड़ा

TABLE REPRESENTING ELEVATION (in m) WITH RESPECT TO 10m X 10m GRID WITHIN POTENTIAL SAND GHATS IN JAMTARA DISTRICT OF JHARKHAND STATE

15126	JA_Z7_AJ_23	23° 49' 10.524" N	87° 3' 52.715" E	44.10
15127	JA_Z7_AJ_23	23° 49' 10.199" N	87° 3' 52.715" E	44.12
15128	JA_Z7_AJ_23	23° 49' 9.874" N	87° 3' 52.715" E	44.05
15129	JA_Z7_AJ_23	23° 49' 9.549" N	87° 3' 52.715" E	43.89
15130	JA_Z7_AJ_23	23° 49' 9.224" N	87° 3' 52.715" E	43.38
15131	JA_Z7_AJ_23	23° 49' 8.899" N	87° 3' 52.715" E	43.24
15132	JA_Z7_AJ_23	23° 49' 8.573" N	87° 3' 52.714" E	43.46
15133	JA_Z7_AJ_23	23° 49' 8.248" N	87° 3' 52.714" E	43.38
15134	JA_Z7_AJ_23	23° 49' 7.923" N	87° 3' 52.714" E	43.34
15135	JA_Z7_AJ_23	23° 49' 7.598" N	87° 3' 52.714" E	43.61
15136	JA_Z7_AJ_23	23° 49' 7.273" N	87° 3' 52.714" E	43.50
15137	JA_Z7_AJ_23	23° 49' 6.948" N	87° 3' 52.714" E	43.08
15138	JA_Z7_AJ_23	23° 49' 6.622" N	87° 3' 52.713" E	43.05
15139	JA_Z7_AJ_23	23° 49' 6.297" N	87° 3' 52.713" E	43.34
15140	JA_Z7_AJ_23	23° 49' 5.972" N	87° 3' 52.713" E	43.51
15141	JA_Z7_AJ_23	23° 49' 5.647" N	87° 3' 52.713" E	43.63
15142	JA_Z7_AJ_23	23° 49' 5.322" N	87° 3' 52.713" E	43.64
15143	JA_Z7_AJ_23	23° 49' 12.475" N	87° 3' 53.070" E	42.92
15144	JA_Z7_AJ_23	23° 49' 12.150" N	87° 3' 53.070" E	42.98
15145	JA_Z7_AJ_23	23° 49' 11.825" N	87° 3' 53.069" E	42.86
15146	JA_Z7_AJ_23	23° 49' 11.500" N	87° 3' 53.069" E	42.81
15147	JA_Z7_AJ_23	23° 49' 11.175" N	87° 3' 53.069" E	43.17
15148	JA_Z7_AJ_23	23° 49' 10.849" N	87° 3' 53.069" E	43.31
15149	JA_Z7_AJ_23	23° 49' 10.524" N	87° 3' 53.069" E	43.42
15150	JA_Z7_AJ_23	23° 49' 10.199" N	87° 3' 53.069" E	43.57
15151	JA_Z7_AJ_23	23° 49' 9.874" N	87° 3' 53.069" E	43.63
15152	JA_Z7_AJ_23	23° 49' 9.549" N	87° 3' 53.068" E	43.72
15153	JA_Z7_AJ_23	23° 49' 9.224" N	87° 3' 53.068" E	43.60
15154	JA_Z7_AJ_23	23° 49' 8.898" N	87° 3' 53.068" E	43.21
15155	JA_Z7_AJ_23	23° 49' 8.573" N	87° 3' 53.068" E	43.31
15156	JA_Z7_AJ_23	23° 49' 8.248" N	87° 3' 53.068" E	43.34
15157	JA_Z7_AJ_23	23° 49' 7.923" N	87° 3' 53.068" E	43.33
15158	JA_Z7_AJ_23	23° 49' 7.598" N	87° 3' 53.067" E	43.45
15159	JA_Z7_AJ_23	23° 49' 7.273" N	87° 3' 53.067" E	43.48
15160	JA_Z7_AJ_23	23° 49' 6.947" N	87° 3' 53.067" E	43.08
15161	JA_Z7_AJ_23	23° 49' 6.622" N	87° 3' 53.067" E	43.03
15162	JA_Z7_AJ_23	23° 49' 6.297" N	87° 3' 53.067" E	43.11
15163	JA_Z7_AJ_23	23° 49' 5.972" N	87° 3' 53.067" E	43.38
15164	JA_Z7_AJ_23	23° 49' 5.647" N	87° 3' 53.066" E	43.57
15165	JA_Z7_AJ_23	23° 49' 5.322" N	87° 3' 53.066" E	43.67
15166	JA_Z7_AJ_23	23° 49' 12.150" N	87° 3' 53.423" E	42.87
15167	JA_Z7_AJ_23	23° 49' 11.825" N	87° 3' 53.423" E	42.92
15168	JA_Z7_AJ_23	23° 49' 11.500" N	87° 3' 53.423" E	42.79
15169	JA_Z7_AJ_23	23° 49' 11.174" N	87° 3' 53.423" E	42.74
15170	JA_Z7_AJ_23	23° 49' 10.849" N	87° 3' 53.422" E	42.72
15171	JA_Z7_AJ_23	23° 49' 10.524" N	87° 3' 53.422" E	42.92
15172	JA_Z7_AJ_23	23° 49' 10.199" N	87° 3' 53.422" E	43.19
15173	JA_Z7_AJ_23	23° 49' 9.874" N	87° 3' 53.422" E	43.40
15174	JA_Z7_AJ_23	23° 49' 9.549" N	87° 3' 53.422" E	43.57
15175	JA_Z7_AJ_23	23° 49' 9.223" N	87° 3' 53.422" E	43.53
15176	JA_Z7_AJ_23	23° 49' 8.898" N	87° 3' 53.421" E	43.37
15177	JA_Z7_AJ_23	23° 49' 8.573" N	87° 3' 53.421" E	43.31
15178	JA_Z7_AJ_23	23° 49' 8.248" N	87° 3' 53.421" E	43.30
15179	JA_Z7_AJ_23	23° 49' 7.923" N	87° 3' 53.421" E	43.35
15180	JA_Z7_AJ_23	23° 49' 7.598" N	87° 3' 53.421" E	43.44
15181	JA_Z7_AJ_23	23° 49' 7.272" N	87° 3' 53.421" E	43.52
15182	JA_Z7_AJ_23	23° 49' 6.947" N	87° 3' 53.421" E	43.33
15183	JA_Z7_AJ_23	23° 49' 6.622" N	87° 3' 53.420" E	42.96
15184	JA_Z7_AJ_23	23° 49' 6.297" N	87° 3' 53.420" E	43.04
15185	JA_Z7_AJ_23	23° 49' 5.972" N	87° 3' 53.420" E	43.10
15186	JA_Z7_AJ_23	23° 49' 5.647" N	87° 3' 53.420" E	43.49
15187	JA_Z7_AJ_23	23° 49' 5.321" N	87° 3' 53.420" E	43.57
15188	JA_Z7_AJ_23	23° 49' 4.996" N	87° 3' 53.420" E	43.66
15189	JA_Z7_AJ_23	23° 49' 11.825" N	87° 3' 53.776" E	42.83
15190	JA_Z7_AJ_23	23° 49' 11.499" N	87° 3' 53.776" E	42.81
15191	JA_Z7_AJ_23	23° 49' 11.174" N	87° 3' 53.776" E	42.75
15192	JA_Z7_AJ_23	23° 49' 10.849" N	87° 3' 53.776" E	42.74
15193	JA_Z7_AJ_23	23° 49' 10.524" N	87° 3' 53.776" E	42.62
15194	JA_Z7_AJ_23	23° 49' 10.199" N	87° 3' 53.776" E	42.87
15195	JA_Z7_AJ_23	23° 49' 9.874" N	87° 3' 53.775" E	43.06
15196	JA_Z7_AJ_23	23° 49' 9.548" N	87° 3' 53.775" E	43.33
15197	JA_Z7_AJ_23	23° 49' 9.223" N	87° 3' 53.775" E	43.48
15198	JA_Z7_AJ_23	23° 49' 8.898" N	87° 3' 53.775" E	43.29
15199	JA_Z7_AJ_23	23° 49' 8.573" N	87° 3' 53.775" E	43.23
15200	JA_Z7_AJ_23	23° 49' 8.248" N	87° 3' 53.775" E	43.23
15201	JA_Z7_AJ_23	23° 49' 7.923" N	87° 3' 53.774" E	43.31
15202	JA_Z7_AJ_23	23° 49' 7.597" N	87° 3' 53.774" E	43.40
15203	JA_Z7_AJ_23	23° 49' 7.272" N	87° 3' 53.774" E	43.59
15204	JA_Z7_AJ_23	23° 49' 6.947" N	87° 3' 53.774" E	43.53
15205	JA_Z7_AJ_23	23° 49' 6.622" N	87° 3' 53.774" E	43.46
15206	JA_Z7_AJ_23	23° 49' 6.297" N	87° 3' 53.774" E	42.80
15207	JA_Z7_AJ_23	23° 49' 5.972" N	87° 3' 53.773" E	43.05
15208	JA_Z7_AJ_23	23° 49' 5.646" N	87° 3' 53.773" E	43.04
15209	JA_Z7_AJ_23	23° 49' 5.321" N	87° 3' 53.773" E	42.68
15210	JA_Z7_AJ_23	23° 49' 4.996" N	87° 3' 53.773" E	43.30
15211	JA_Z7_AJ_23	23° 49' 11.824" N	87° 3' 54.130" E	42.80
15212	JA_Z7_AJ_23	23° 49' 11.499" N	87° 3' 54.130" E	42.85
15213	JA_Z7_AJ_23	23° 49' 11.174" N	87° 3' 54.130" E	42.80
15214	JA_Z7_AJ_23	23° 49' 10.849" N	87° 3' 54.129" E	42.77
15215	JA_Z7_AJ_23	23° 49' 10.524" N	87° 3' 54.129" E	42.69
15216	JA_Z7_AJ_23	23° 49' 10.199" N	87° 3' 54.129" E	42.59
15217	JA_Z7_AJ_23	23° 49' 9.873" N	87° 3' 54.129" E	42.71
15218	JA_Z7_AJ_23	23° 49' 9.548" N	87° 3' 54.129" E	43.04
15219	JA_Z7_AJ_23	23° 49' 9.223" N	87° 3' 54.129" E	43.24
15220	JA_Z7_AJ_23	23° 49' 8.898" N	87° 3' 54.128" E	43.11
15221	JA_Z7_AJ_23	23° 49' 8.573" N	87° 3' 54.128" E	43.20
15222	JA_Z7_AJ_23	23° 49' 8.248" N	87° 3' 54.128" E	43.25
15223	JA_Z7_AJ_23	23° 49' 7.922" N	87° 3' 54.128" E	43.36
15224	JA_Z7_AJ_23	23° 49' 7.597" N	87° 3' 54.128" E	43.73
15225	JA_Z7_AJ_23	23° 49' 7.272" N	87° 3' 54.128" E	43.62
15226	JA_Z7_AJ_23	23° 49' 6.947" N	87° 3' 54.127" E	43.62
15227	JA_Z7_AJ_23	23° 49' 6.622" N	87° 3' 54.127" E	43.59
15228	JA_Z7_AJ_23	23° 49' 6.297" N	87° 3' 54.127" E	43.35
15229	JA_Z7_AJ_23	23° 49' 5.971" N	87° 3' 54.127" E	42.89
15230	JA_Z7_AJ_23	23° 49' 5.646" N	87° 3' 54.127" E	42.91
15231	JA_Z7_AJ_23	23° 49' 5.321" N	87° 3' 54.127" E	42.90
15232	JA_Z7_AJ_23	23° 49' 4.996" N	87° 3' 54.126" E	41.79
15233	JA_Z7_AJ_23	23° 49' 4.671" N	87° 3' 54.126" E	42.53
15234	JA_Z7_AJ_23	23° 49' 11.499" N	87° 3' 54.483" E	42.76
15235	JA_Z7_AJ_23	23° 49' 11.174" N	87° 3' 54.483" E	42.73
15236	JA_Z7_AJ_23	23° 49' 10.849" N	87° 3' 54.483" E	42.69
15237	JA_Z7_AJ_23	23° 49' 10.524" N	87° 3' 54.483" E	42.65
15238	JA_Z7_AJ_23	23° 49' 10.198" N	87° 3' 54.482" E	42.62
15239	JA_Z7_AJ_23	23° 49' 9.873" N	87° 3' 54.482" E	42.55
15240	JA_Z7_AJ_23	23° 49' 9.548" N	87° 3' 54.482" E	42.75
15241	JA_Z7_AJ_23	23° 49' 9.223" N	87° 3' 54.482" E	42.89
15242	JA_Z7_AJ_23	23° 49' 8.898" N	87° 3' 54.482" E	43.04
15243	JA_Z7_AJ_23	23° 49' 8.573" N	87° 3' 54.482" E	43.16
15244	JA_Z7_AJ_23	23° 49' 8.247" N	87° 3' 54.482" E	43.27
15245	JA_Z7_AJ_23	23° 49' 7.922" N	87° 3' 54.481" E	43.41
15246	JA_Z7_AJ_23	23° 49' 7.597" N	87° 3' 54.481" E	43.56
15247	JA_Z7_AJ_23	23° 49' 7.272" N	87° 3' 54.481" E	43.67
15248	JA_Z7_AJ_23	23° 49' 6.947" N	87° 3' 54.481" E	43.55
15249	JA_Z7_AJ_23	23° 49' 6.622" N	87° 3' 54.481" E	43.53
15250	JA_Z7_AJ_23	23° 49' 6.296" N	87° 3' 54.481" E	43.61
15251	JA_Z7_AJ_23	23° 49' 5.971" N	87° 3' 54.480" E	42.97
15252	JA_Z7_AJ_23	23° 49' 5.646" N	87° 3' 54.480" E	42.92
15253	JA_Z7_AJ_23	23° 49' 5.321" N	87° 3' 54.480" E	42.87
15254	JA_Z7_AJ_23	23° 49' 4.996" N	87° 3' 54.480" E	41.76
15255	JA_Z7_AJ_23	23° 49' 4.671" N	87° 3' 54.480" E	42.28
15256	JA_Z7_AJ_23	23° 49' 11.174" N	87° 3' 54.836" E	42.71
15257	JA_Z7_AJ_23	23° 49' 10.849" N	87° 3' 54.836" E	42.74
15258	JA_Z7_AJ_23	23° 49' 10.523" N	87° 3' 54.836" E	42.81
15259	JA_Z7_AJ_23	23° 49' 10.198" N	87° 3' 54.836" E	42.71
15260	JA_Z7_AJ_23	23° 49' 9.873" N	87° 3' 54.836" E	42.44
15261	JA_Z7_AJ_23	23° 49' 9.548" N	87° 3' 54.836" E	42.55
15262	JA_Z7_AJ_23	23° 49' 9.223" N	87° 3' 54.835" E	42.67
15263	JA_Z7_AJ_23	23° 49' 8.898" N	87° 3' 54.835" E	42.81
15264	JA_Z7_AJ_23	23° 49' 8.572" N	87° 3' 54.835" E	43.02
15265	JA_Z7_AJ_23	23° 49' 8.247" N	87° 3' 54.835" E	43.17
15266	JA_Z7_AJ_23	23° 49' 7.922" N	87° 3' 54.835" E	43.40
15267	JA_Z7_AJ_23	23° 49' 7.597" N	87° 3' 54.835" E	43.59
15268	JA_Z7_AJ_23	23° 49' 7.272" N	87° 3' 54.834" E	43.53
15269	JA_Z7_AJ_23	23° 49' 6.947" N	87° 3' 54.834" E	43.50
15270	JA_Z7_AJ_23	23° 49' 6.621" N	87° 3' 54.834" E	43.56
15271	JA_Z7_AJ_23	23° 49' 6.296" N	87° 3' 54.834" E	43.52
15272	JA_Z7_AJ_23	23° 49' 5.971" N	87° 3' 54.834" E	43.58
15273	JA_Z7_AJ_23	23° 49' 5.646" N	87° 3' 54.834" E	42.92
15274	JA_Z7_AJ_23	23° 49' 5.321" N	87° 3' 54.833" E	42.09
15275	JA_Z7_AJ_23	23° 49' 4.996" N	87° 3' 54.833" E	41.79
15276	JA_Z7_AJ_23	23° 49' 4.670" N	87° 3' 54.833" E	41.53
15277	JA_Z7_AJ_23	23° 49' 4.345" N	87° 3' 54.833" E	41.92
15278	JA_Z7_AJ_23	23° 49' 10.849" N	87° 3' 55.190" E	42.70
15279	JA_Z7_AJ_23	23° 49' 10.523" N	87° 3' 55.190" E	42.78
15280	JA_Z7_AJ_23	23° 49' 10.198" N	87° 3' 55.189" E	42.70
15281	JA_Z7_AJ_23	23° 49' 9.873" N	87° 3' 55.189" E	42.62
15282	JA_Z7_AJ_23	23° 49' 9.548" N	87° 3' 55.189" E	42.43
15283	JA_Z7_AJ_23	23° 49' 9.223" N	87° 3' 55.189" E	42.54
15284	JA_Z7_AJ_23	23° 49' 8.897" N	87° 3' 55.189" E	42.68
15285	JA_Z7_AJ_23	23° 49' 8.572" N	87° 3' 55.189" E	42.80
15286	JA_Z7_AJ_23	23° 49' 8.247" N	87° 3' 55.188" E	43.26
15287	JA_Z7_AJ_23	23° 49' 7.922" N	87° 3' 55.188" E	43.18
15288	JA_Z7_AJ_23	23° 49' 7.597" N	87° 3' 55.188" E	43.53
15289	JA_Z7_AJ_23	23° 49' 7.272" N	87° 3' 55.188" E	43.44
15290	JA_Z7_AJ_23	23° 49' 6.946" N	87° 3' 55.188" E	43.71
15291	JA_Z7_AJ_23	23° 49' 6.621" N	87° 3' 55.188" E	43.61
15292	JA_Z7_AJ_23	23° 49' 6.296" N	87° 3' 55.187" E	43.53
15293	JA_Z7_AJ_23	23° 49' 5.971" N	87° 3' 55.187" E	43.50
15294	JA_Z7_AJ_23	23° 49' 5.646" N	87° 3' 55.187" E	43.03
15295	JA_Z7_AJ_23	23° 49' 5.321" N	87° 3' 55.187" E	42.43
15296	JA_Z7_AJ_23	23° 49' 4.995" N	87° 3' 55.187" E	41.95
15297	JA_Z7_AJ_23	23° 49' 4.670" N	87° 3' 55.187" E	42.42
15298	JA_Z7_AJ_23	23° 49' 4.345" N	87° 3' 55.186" E	42.43
15299	JA_Z7_AJ_23	23° 49' 10.848" N	87° 3' 55.543" E	42.61
15300	JA_Z7_AJ_23	23° 49' 10.523" N	87° 3' 55.543" E	42.70
15301	JA_Z7_AJ_23	23° 49' 10.198" N	87° 3' 55.543" E	42.70
15302	JA_Z7_AJ_23	23° 49' 9.873" N	87° 3' 55.543" E	42.62
15303	JA_Z7_AJ_23	23° 49' 9.548" N	87° 3' 55.543" E	42.43
15304	JA_Z7_AJ_23	23° 49' 9.223" N	87° 3' 55.542" E	42.40
15305	JA_Z7_AJ_23	23° 49' 8.897" N	87° 3' 55.542" E	42.45
15306	JA_Z7_AJ_23	23° 49' 8.572" N	87° 3' 55.542" E	42.58
15307	JA_Z7_AJ_23	23° 49' 8.247" N	87° 3' 55.542" E	42.82
15308	JA_Z7_AJ_23	23° 49' 7.922" N	87° 3' 55.542" E	43.25
15309	JA_Z7_AJ_23	23° 49' 7.597" N	87° 3' 55.542" E	43.39
15310	JA_Z7_AJ_23	23° 49' 7.271" N	87° 3' 55.541" E	43.16
15311	JA_Z7_AJ_23	23° 49' 6.946" N	87° 3' 55.541" E	43.49
15312	JA_Z7_AJ_23	23° 49' 6.621" N	87° 3' 55.541" E	43.59
15313	JA_Z7_AJ_23	23° 49' 6.296" N	87° 3' 55.541" E	43.65
15314	JA_Z7_AJ_23	23° 49' 5.971" N	87° 3' 55.541" E	43.39
15315	JA_Z7_AJ_23	23° 49' 5.646" N	87° 3' 55.541" E	43.51
15316	JA_Z7_AJ_23	23° 49' 5.320" N	87° 3' 55.540" E	43.08
15317	JA_Z7_AJ_23	23° 49' 4.995" N	87° 3' 55.540" E	42.25
15318	JA_Z7_AJ_23	23° 49' 4.670" N	87° 3' 55.540" E	42.43
15319	JA_Z7_AJ_23	23° 49' 4.345" N	87° 3' 55.540" E	42.67
15320	JA_Z7_AJ_23	23° 49' 4.020" N	87° 3' 55.540" E	42.74
15321	JA_Z7_AJ_23	23° 49' 10.523" N	87° 3' 55.896" E	42.52
15322	JA_Z7_AJ_23	23° 49' 10.198" N	87° 3' 55.896" E	42.54
15323	JA_Z7_AJ_23	23° 49' 9.873" N	87° 3' 55.896" E	42.50
15324	JA_Z7_AJ_23	23° 49' 9.548" N	87° 3' 55.896" E	42.53
15325	JA_Z7_AJ_23	23° 49' 9.222" N	87° 3' 55.896" E	42.41
15326	JA_Z7_AJ_23	23° 49' 8.897" N	87° 3' 55.896" E	42.34
15327	JA_Z7_AJ_23	23° 49' 8.572" N	87° 3' 55.895" E	42.24
15328	JA_Z7_AJ_23	23° 49' 8.247" N	87° 3' 55.895" E	42.61
15329	JA_Z7_AJ_23	23° 49' 7.922" N	87° 3' 55.895" E	43.56
15330	JA_Z7_AJ_23	23° 49' 7.597" N	87° 3' 55.895" E	43.21
15331	JA_Z7_AJ_23	23° 49' 7.271" N	87° 3' 55.895" E	43.24
15332	JA_Z7_AJ_23	23° 49' 6.946" N	87° 3' 55.895" E	43.47
15333	JA_Z7_AJ_23	23° 49' 6.621" N	87° 3' 55.894" E	43.73
15334	JA_Z7_AJ_23	23° 49' 6.296" N	87° 3' 55.894" E	44.42
15335	JA_Z7_AJ_23	23° 49' 5.971" N	87° 3' 55.894" E	43.53
15336	JA_Z7_AJ_23	23° 49' 5.645" N	87° 3' 55.894" E	43.44
15337	JA_Z7_AJ_23	23° 49' 5.320" N	87° 3' 55.894" E	43.37
15338	JA_Z7_AJ_23	23° 49' 4.995" N	87° 3' 55.894" E	42.35
15339	JA_Z7_AJ_23	23° 49' 4.670" N	87° 3' 55.894" E	42.14
15340	JA_Z7_AJ_23	23° 49' 4.345" N	87° 3' 55.893" E	42.67
15341	JA_Z7_AJ_23	23° 49' 4.020" N	87° 3' 55.893" E	42.76
15342	JA_Z7_AJ_23	23° 49' 10.198" N	87° 3' 56.250" E	42.14
15343	JA_Z7_AJ_23	23° 49' 9.873" N	87° 3' 56.250" E	42.22
15344	JA_Z7_AJ_23	23° 49' 9.547" N	87° 3' 56.249" E	42.18
15345	JA_Z7_AJ_23	23° 49' 9.222" N	87° 3' 56.249" E	42.25
15346	JA_Z7_AJ_23	23° 49' 8.897" N	87° 3' 56.249" E	42.35
15347	JA_Z7_AJ_23	23° 49' 8.572" N	87° 3' 56.240" E	42.34
15348	JA_Z7_AJ_23	23° 49' 8.247" N	87° 3' 56.249" E	42.08
15349	JA_Z7_AJ_23	23° 49' 7.922" N	87° 3' 56.249" E	43.05
15350	JA_Z7_AJ_23	23° 49' 7.596" N	87° 3' 56.248" E	42.84
15351	JA_Z7_AJ_23	23° 49' 7.271" N	87° 3' 56.248" E	43.17
15352	JA_Z7_AJ_23	23° 49' 6.946" N	87° 3' 56.248" E	43.31
15353	JA_Z7_AJ_23	23° 49' 6.621" N	87° 3' 56.248" E	43.35
15354	JA_Z7_AJ_23	23° 49' 6.296" N	87° 3' 56.248" E	43.41
15355	JA_Z7_AJ_23	23° 49' 5.971" N	87° 3' 56.248" E	43.40
15356	JA_Z7_AJ_23	23° 49' 5.645" N	87° 3' 56.247" E	43.40
15357	JA_Z7_AJ_23	23° 49' 5.320" N	87° 3' 56.247" E	43.29
15358	JA_Z7_AJ_23	23° 49' 4.995" N	87° 3' 56.247" E	42.99
15359	JA_Z7_AJ_23	23° 49' 4.670" N	87° 3' 56.247" E	42.20
15360	JA_Z7_AJ_23	23° 49' 4.345" N	87° 3' 56.247" E	42.56
15361	JA_Z7_AJ_23	23° 49' 4.019" N	87° 3' 56.247" E	42.67
15362	JA_Z7_AJ_23	23° 49' 3.694" N	87° 3' 56.246" E	42.78
15363	JA_Z7_AJ_23	23° 49' 9.872" N	87° 3' 56.603" E	42.09
15364	JA_Z7_AJ_23	23° 49' 9.547" N	87° 3' 56.603" E	42.11
15365	JA_Z7_AJ_23	23° 49' 9.222" N	87° 3' 56.603" E	42.14
15366	JA_Z7_AJ_23	23° 49' 8.897" N	87° 3' 56.603" E	42.07
15367	JA_Z7_AJ_23	23° 49' 8.572" N	87° 3' 56.602" E	42.08
15368	JA_Z7_AJ_23	23° 49' 8.247" N	87° 3' 56.602" E	42.18
15369	JA_Z7_AJ_23	23° 49' 7.921" N	87° 3' 56.602" E	42.99
15370	JA_Z7_AJ_23	23° 49' 7.596" N	87° 3' 56.602" E	42.95
15371	JA_Z7_AJ_23	23° 49' 7.271" N	87° 3' 56.602" E	42.82
15372	JA_Z7_AJ_23	23° 49' 6.946" N	87° 3' 56.602" E	42.94
15373	JA_Z7_AJ_23	23° 49' 6.621" N	87° 3' 56.601" E	43.44
15374	JA_Z7_AJ_23	23° 49' 6.296" N	87° 3' 56.601" E	43.26
15375	JA_Z7_AJ_23	23° 49' 5.970" N	87° 3' 56.601" E	[illegible]
15376	JA_Z7_AJ_23	23° 49' 5.645" N	87° 3' 56.601" E	43.33
15377	JA_Z7_AJ_23	23° 49' 5.320" N	87° 3' 56.601" E	43.29
15378	JA_Z7_AJ_23	23° 49' 4.995" N	87° 3' 56.601" E	43.13
15379	JA_Z7_AJ_23	23° 49' 4.670" N	87° 3' 56.600" E	42.23
15380	JA_Z7_AJ_23	23° 49' 4.345" N	87° 3' 56.600" E	42.51
15381	JA_Z7_AJ_23	23° 49' 4.019" N	87° 3' 56.600" E	42.65
15382	JA_Z7_AJ_23	23° 49' 3.694" N	87° 3' 56.600" E	42.66
15383	JA_Z7_AJ_23	23° 49' 9.547" N	87° 3' 56.956" E	42.21
15384	JA_Z7_AJ_23	23° 49' 9.222" N	87° 3' 56.956" E	42.01
15385	JA_Z7_AJ_23	23° 49' 8.897" N	87° 3' 56.956" E	42.06
15386	JA_Z7_AJ_23	23° 49' 8.572" N	87° 3' 56.956" E	42.03
15387	JA_Z7_AJ_23	23° 49' 8.246" N	87° 3' 56.956" E	41.98
15388	JA_Z7_AJ_23	23° 49' 7.921" N	87° 3' 56.955" E	42.82
15389	JA_Z7_AJ_23	23° 49' 7.596" N	87° 3' 56.955" E	43.47
15390	JA_Z7_AJ_23	23° 49' 7.271" N	87° 3' 56.955" E	42.66
15391	JA_Z7_AJ_23	23° 49' 6.946" N	87° 3' 56.955" E	42.82
15392	JA_Z7_AJ_23	23° 49' 6.621" N	87° 3' 56.955" E	43.12
15393	JA_Z7_AJ_23	23° 49' 6.295" N	87° 3' 56.955" E	43.54
15394	JA_Z7_AJ_23	23° 49' 5.970" N	87° 3' 56.955" E	43.41
15395	JA_Z7_AJ_23	23° 49' 5.645" N	87° 3' 56.954" E	43.25
15396	JA_Z7_AJ_23	23° 49' 5.320" N	87° 3' 56.954" E	43.05
15397	JA_Z7_AJ_23	23° 49' 4.995" N	87° 3' 56.954" E	43.10
15398	JA_Z7_AJ_23	23° 49' 4.670" N	87° 3' 56.954" E	42.10
15399	JA_Z7_AJ_23	23° 49' 4.344" N	87° 3' 56.954" E	42.49
15400	JA_Z7_AJ_23	23° 49' 4.019" N	87° 3' 56.954" E	42.53
15401	JA_Z7_AJ_23	23° 49' 3.694" N	87° 3' 56.953" E	42.67
15402	JA_Z7_AJ_23	23° 49' 9.547" N	87° 3' 57.310" E	42.31
15403	JA_Z7_AJ_23	23° 49' 9.222" N	87° 3' 57.310" E	42.27
15404	JA_Z7_AJ_23	23° 49' 8.897" N	87° 3' 57.309" E	42.05
15405	JA_Z7_AJ_23	23° 49' 8.571" N	87° 3' 57.309" E	42.09
15406	JA_Z7_AJ_23	23° 49' 8.246" N	87° 3' 57.309" E	42.03
15407	JA_Z7_AJ_23	23° 49' 7.921" N	87° 3' 57.309" E	41.89
15408	JA_Z7_AJ_23	23° 49' 7.596" N	87° 3' 57.309" E	43.28
15409	JA_Z7_AJ_23	23° 49' 7.271" N	87° 3' 57.309" E	42.95
15410	JA_Z7_AJ_23	23° 49' 6.946" N	87° 3' 57.308" E	42.82
15411	JA_Z7_AJ_23	23° 49' 6.620" N	87° 3' 57.308" E	42.74
15412	JA_Z7_AJ_23	23° 49' 6.295" N	87° 3' 57.308" E	43.32
15413	JA_Z7_AJ_23	23° 49' 5.970" N	87° 3' 57.308" E	43.44
15414	JA_Z7_AJ_23	23° 49' 5.645" N	87° 3' 57.308" E	43.57
15415	JA_Z7_AJ_23	23° 49' 5.320" N	87° 3' 57.308" E	43.00
15416	JA_Z7_AJ_23	23° 49' 4.995" N	87° 3' 57.307" E	42.88
15417	JA_Z7_AJ_23	23° 49' 4.669" N	87° 3' 57.307" E	42.17
15418	JA_Z7_AJ_23	23° 49' 4.344" N	87° 3' 57.307" E	42.40
15419	JA_Z7_AJ_23	23° 49' 4.019" N	87° 3' 57.307" E	42.59
15420	JA_Z7_AJ_23	23° 49' 3.694" N	87° 3' 57.307" E	42.60
15421	JA_Z7_AJ_23	23° 49' 3.369" N	87° 3' 57.307" E	42.62
15422	JA_Z7_AJ_23	23° 49' 9.222" N	87° 3' 57.663" E	42.31
15423	JA_Z7_AJ_23	23° 49' 8.896" N	87° 3' 57.663" E	42.30
15424	JA_Z7_AJ_23	23° 49' 8.571" N	87° 3' 57.663" E	42.05
15425	JA_Z7_AJ_23	23° 49' 8.246" N	87° 3' 57.663" E	42.13
15426	JA_Z7_AJ_23	23° 49' 7.921" N	87° 3' 57.662" E	41.96
15427	JA_Z7_AJ_23	23° 49' 7.596" N	87° 3' 57.662" E	41.97
15428	JA_Z7_AJ_23	23° 49' 7.271" N	87° 3' 57.662" E	43.29
15429	JA_Z7_AJ_23	23° 49' 6.945" N	87° 3' 57.662" E	42.71
15430	JA_Z7_AJ_23	23° 49' 6.620" N	87° 3' 57.662" E	42.77
15431	JA_Z7_AJ_23	23° 49' 6.295" N	87° 3' 57.662" E	42.78
15432	JA_Z7_AJ_23	23° 49' 5.970" N	87° 3' 57.661" E	43.10
15433	JA_Z7_AJ_23	23° 49' 5.645" N	87° 3' 57.661" E	43.26
15434	JA_Z7_AJ_23	23° 49' 5.320" N	87° 3' 57.661" E	43.19
15435	JA_Z7_AJ_23	23° 49' 4.994" N	87° 3' 57.661" E	42.76
15436	JA_Z7_AJ_23	23° 49' 4.669" N	87° 3' 57.661" E	42.10
15437	JA_Z7_AJ_23	23° 49' 4.344" N	87° 3' 57.661" E	42.33
15438	JA_Z7_AJ_23	23° 49' 4.019" N	87° 3' 57.660" E	42.51
15439	JA_Z7_AJ_23	23° 49' 3.694" N	87° 3' 57.660" E	42.61
15440	JA_Z7_AJ_23	23° 49' 3.369" N	87° 3' 57.660" E	42.61
15441	JA_Z7_AJ_23	23° 49' 8.896" N	87° 3' 58.016" E	42.30
15442	JA_Z7_AJ_23	23° 49' 8.571" N	87° 3' 58.016" E	42.17
15443	JA_Z7_AJ_23	23° 49' 8.246" N	87° 3' 58.016" E	42.04
15444	JA_Z7_AJ_23	23° 49' 7.921" N	87° 3' 58.016" E	42.08
15445	JA_Z7_AJ_23	23° 49' 7.596" N	87° 3' 58.016" E	42.02
15446	JA_Z7_AJ_23	23° 49' 7.270" N	87° 3' 58.016" E	41.94
15447	JA_Z7_AJ_23	23° 49' 6.945" N	87° 3' 58.015" E	43.30
15448	JA_Z7_AJ_23	23° 49' 6.620" N	87° 3' 58.015" E	42.75
15449	JA_Z7_AJ_23	23° 49' 6.295" N	87° 3' 58.015" E	42.78
15450	JA_Z7_AJ_23	23° 49' 5.970" N	87° 3' 58.015" E	42.83
15451	JA_Z7_AJ_23	23° 49' 5.645" N	87° 3' 58.015" E	42.98
15452	JA_Z7_AJ_23	23° 49' 5.319" N	87° 3' 58.015" E	43.28
15453	JA_Z7_AJ_23	23° 49' 4.994" N	87° 3' 58.014" E	43.09
15454	JA_Z7_AJ_23	23° 49' 4.669" N	87° 3' 58.014" E	42.18
15455	JA_Z7_AJ_23	23° 49' 4.344" N	87° 3' 58.014" E	42.07
15456	JA_Z7_AJ_23	23° 49' 4.019" N	87° 3' 58.014" E	42.46
15457	JA_Z7_AJ_23	23° 49' 3.694" N	87° 3' 58.014" E	42.48
15458	JA_Z7_AJ_23	23° 49' 3.368" N	87° 3' 58.014" E	42.56
15459	JA_Z7_AJ_23	23° 49' 8.571" N	87° 3' 58.370" E	42.34
15460	JA_Z7_AJ_23	23° 49' 8.246" N	87° 3' 58.369" E	42.25
15461	JA_Z7_AJ_23	23° 49' 7.921" N	87° 3' 58.369" E	42.01
15462	JA_Z7_AJ_23	23° 49' 7.595" N	87° 3' 58.369" E	42.03
15463	JA_Z7_AJ_23	23° 49' 7.270" N	87° 3' 58.369" E	42.02
15464	JA_Z7_AJ_23	23° 49' 6.945" N	87° 3' 58.369" E	42.02
15465	JA_Z7_AJ_23	23° 49' 6.620" N	87° 3' 58.369" E	42.18
15466	JA_Z7_AJ_23	23° 49' 6.295" N	87° 3' 58.368" E	42.53
15467	JA_Z7_AJ_23	23° 49' 5.970" N	87° 3' 58.368" E	42.85
15468	JA_Z7_AJ_23	23° 49' 5.644" N	87° 3' 58.368" E	42.79
15469	JA_Z7_AJ_23	23° 49' 5.319" N	87° 3' 58.368" E	42.76
15470	JA_Z7_AJ_23	23° 49' 4.994" N	87° 3' 58.368" E	42.84
15471	JA_Z7_AJ_23	23° 49' 4.669" N	87° 3' 58.368" E	42.44
15472	JA_Z7_AJ_23	23° 49' 4.344" N	87° 3' 58.367" E	41.94
15473	JA_Z7_AJ_23	23° 49' 4.019" N	87° 3' 58.367" E	42.24
15474	JA_Z7_AJ_23	23° 49' 3.693" N	87° 3' 58.367" E	42.51
15475	JA_Z7_AJ_23	23° 49' 3.368" N	87° 3' 58.367" E	42.50
15476	JA_Z7_AJ_23	23° 49' 3.043" N	87° 3' 58.367" E	42.35
15477	JA_Z7_AJ_23	23° 49' 8.571" N	87° 3' 58.723" E	42.36
15478	JA_Z7_AJ_23	23° 49' 8.246" N	87° 3' 58.723" E	42.20
15479	JA_Z7_AJ_23	23° 49' 7.920" N	87° 3' 58.723" E	42.10
15480	JA_Z7_AJ_23	23° 49' 7.595" N	87° 3' 58.723" E	42.01
15481	JA_Z7_AJ_23	23° 49' 7.270" N	87° 3' 58.722" E	41.97
15482	JA_Z7_AJ_23	23° 49' 6.945" N	87° 3' 58.722" E	42.03
15483	JA_Z7_AJ_23	23° 49' 6.620" N	87° 3' 58.722" E	42.07
15484	JA_Z7_AJ_23	23° 49' 6.295" N	87° 3' 58.722" E	42.20
15485	JA_Z7_AJ_23	23° 49' 5.969" N	87° 3' 58.722" E	42.37
15486	JA_Z7_AJ_23	23° 49' 5.644" N	87° 3' 58.722" E	42.56
15487	JA_Z7_AJ_23	23° 49' 5.319" N	87° 3' 58.721" E	42.53
15488	JA_Z7_AJ_23	23° 49' 4.994" N	87° 3' 58.721" E	42.62
15489	JA_Z7_AJ_23	23° 49' 4.669" N	87° 3' 58.721" E	42.53
15490	JA_Z7_AJ_23	23° 49' 4.344" N	87° 3' 58.721" E	42.00
15491	JA_Z7_AJ_23	23° 49' 4.018" N	87° 3' 58.721" E	42.20
15492	JA_Z7_AJ_23	23° 49' 3.693" N	87° 3' 58.721" E	42.22
15493	JA_Z7_AJ_23	23° 49' 3.368" N	87° 3' 58.720" E	42.18
15494	JA_Z7_AJ_23	23° 49' 3.043" N	87° 3' 58.720" E	42.26
15495	JA_Z7_AJ_23	23° 49' 8.571" N	87° 3' 59.077" E	42.35
15496	JA_Z7_AJ_23	23° 49' 8.245" N	87° 3' 59.076" E	42.29
15497	JA_Z7_AJ_23	23° 49' 7.920" N	87° 3' 59.076" E	42.18
15498	JA_Z7_AJ_23	23° 49' 7.595" N	87° 3' 59.076" E	42.12
15499	JA_Z7_AJ_23	23° 49' 7.270" N	87° 3' 59.076" E	42.04
15500	JA_Z7_AJ_23	23° 49' 6.945" N	87° 3' 59.076" E	42.01

TABLE REPRESENTING ELEVATION (in m) WITH RESPECT TO 10m X 10m GRID WITHIN POTENTIAL SAND GHATS IN JAMTARA DISTRICT OF JHARKHAND STATE

15501	JA_Z7_AJ_23	23° 49' 6.620" N	87° 3' 59.076" E	41.96
15502	JA_Z7_AJ_23	23° 49' 6.294" N	87° 3' 59.075" E	42.02
15503	JA_Z7_AJ_23	23° 49' 5.969" N	87° 3' 59.075" E	42.23
15504	JA_Z7_AJ_23	23° 49' 5.644" N	87° 3' 59.075" E	42.40
15505	JA_Z7_AJ_23	23° 49' 5.319" N	87° 3' 59.075" E	42.41
15506	JA_Z7_AJ_23	23° 49' 4.994" N	87° 3' 59.075" E	42.46
15507	JA_Z7_AJ_23	23° 49' 4.669" N	87° 3' 59.075" E	42.50
15508	JA_Z7_AJ_23	23° 49' 4.343" N	87° 3' 59.074" E	42.16
15509	JA_Z7_AJ_23	23° 49' 4.018" N	87° 3' 59.074" E	42.27
15510	JA_Z7_AJ_23	23° 49' 3.693" N	87° 3' 59.074" E	42.27
15511	JA_Z7_AJ_23	23° 49' 3.368" N	87° 3' 59.074" E	42.22
15512	JA_Z7_AJ_23	23° 49' 3.043" N	87° 3' 59.074" E	42.35
15513	JA_Z7_AJ_23	23° 49' 8.571" N	87° 3' 59.430" E	42.44
15514	JA_Z7_AJ_23	23° 49' 8.245" N	87° 3' 59.430" E	42.33
15515	JA_Z7_AJ_23	23° 49' 7.920" N	87° 3' 59.430" E	42.15
15516	JA_Z7_AJ_23	23° 49' 7.595" N	87° 3' 59.429" E	42.23
15517	JA_Z7_AJ_23	23° 49' 7.270" N	87° 3' 59.429" E	42.15
15518	JA_Z7_AJ_23	23° 49' 6.945" N	87° 3' 59.429" E	42.12
15519	JA_Z7_AJ_23	23° 49' 6.619" N	87° 3' 59.429" E	42.02
15520	JA_Z7_AJ_23	23° 49' 6.294" N	87° 3' 59.429" E	41.95
15521	JA_Z7_AJ_23	23° 49' 5.969" N	87° 3' 59.429" E	42.04
15522	JA_Z7_AJ_23	23° 49' 5.644" N	87° 3' 59.428" E	42.12
15523	JA_Z7_AJ_23	23° 49' 5.319" N	87° 3' 59.428" E	42.36
15524	JA_Z7_AJ_23	23° 49' 4.994" N	87° 3' 59.428" E	42.38
15525	JA_Z7_AJ_23	23° 49' 4.668" N	87° 3' 59.428" E	42.25
15526	JA_Z7_AJ_23	23° 49' 4.343" N	87° 3' 59.428" E	42.18
15527	JA_Z7_AJ_23	23° 49' 4.018" N	87° 3' 59.428" E	42.21
15528	JA_Z7_AJ_23	23° 49' 3.693" N	87° 3' 59.427" E	42.25
15529	JA_Z7_AJ_23	23° 49' 3.368" N	87° 3' 59.427" E	42.30
15530	JA_Z7_AJ_23	23° 49' 3.043" N	87° 3' 59.427" E	42.31
15531	JA_Z7_AJ_23	23° 49' 8.245" N	87° 3' 59.783" E	42.35
15532	JA_Z7_AJ_23	23° 49' 7.920" N	87° 3' 59.783" E	42.23
15533	JA_Z7_AJ_23	23° 49' 7.595" N	87° 3' 59.783" E	42.13
15534	JA_Z7_AJ_23	23° 49' 7.270" N	87° 3' 59.783" E	42.15
15535	JA_Z7_AJ_23	23° 49' 6.945" N	87° 3' 59.783" E	42.13
15536	JA_Z7_AJ_23	23° 49' 6.619" N	87° 3' 59.782" E	42.07
15537	JA_Z7_AJ_23	23° 49' 6.294" N	87° 3' 59.782" E	41.94
15538	JA_Z7_AJ_23	23° 49' 5.969" N	87° 3' 59.782" E	42.03
15539	JA_Z7_AJ_23	23° 49' 5.644" N	87° 3' 59.782" E	42.05
15540	JA_Z7_AJ_23	23° 49' 5.319" N	87° 3' 59.782" E	42.14
15541	JA_Z7_AJ_23	23° 49' 4.993" N	87° 3' 59.782" E	42.31
15542	JA_Z7_AJ_23	23° 49' 4.668" N	87° 3' 59.781" E	42.27
15543	JA_Z7_AJ_23	23° 49' 4.343" N	87° 3' 59.781" E	42.11
15544	JA_Z7_AJ_23	23° 49' 4.018" N	87° 3' 59.781" E	42.20
15545	JA_Z7_AJ_23	23° 49' 3.693" N	87° 3' 59.781" E	42.19
15546	JA_Z7_AJ_23	23° 49' 3.368" N	87° 3' 59.781" E	42.30
15547	JA_Z7_AJ_23	23° 49' 3.042" N	87° 3' 59.781" E	42.28
15548	JA_Z7_AJ_23	23° 49' 2.717" N	87° 3' 59.780" E	42.34
15549	JA_Z7_AJ_23	23° 49' 8.245" N	87° 4' 0.137" E	42.49
15550	JA_Z7_AJ_23	23° 49' 7.920" N	87° 4' 0.137" E	42.29
15551	JA_Z7_AJ_23	23° 49' 7.595" N	87° 4' 0.136" E	42.18
15552	JA_Z7_AJ_23	23° 49' 7.270" N	87° 4' 0.136" E	42.13
15553	JA_Z7_AJ_23	23° 49' 6.944" N	87° 4' 0.136" E	42.06
15554	JA_Z7_AJ_23	23° 49' 6.619" N	87° 4' 0.136" E	42.00
15555	JA_Z7_AJ_23	23° 49' 6.294" N	87° 4' 0.136" E	41.90
15556	JA_Z7_AJ_23	23° 49' 5.969" N	87° 4' 0.136" E	41.99
15557	JA_Z7_AJ_23	23° 49' 5.644" N	87° 4' 0.135" E	42.07
15558	JA_Z7_AJ_23	23° 49' 5.319" N	87° 4' 0.135" E	42.06
15559	JA_Z7_AJ_23	23° 49' 4.993" N	87° 4' 0.135" E	42.20
15560	JA_Z7_AJ_23	23° 49' 4.668" N	87° 4' 0.135" E	42.25
15561	JA_Z7_AJ_23	23° 49' 4.343" N	87° 4' 0.135" E	42.04
15562	JA_Z7_AJ_23	23° 49' 4.018" N	87° 4' 0.135" E	42.12
15563	JA_Z7_AJ_23	23° 49' 3.693" N	87° 4' 0.134" E	42.03
15564	JA_Z7_AJ_23	23° 49' 3.367" N	87° 4' 0.134" E	42.12
15565	JA_Z7_AJ_23	23° 49' 3.042" N	87° 4' 0.134" E	42.31
15566	JA_Z7_AJ_23	23° 49' 2.717" N	87° 4' 0.134" E	42.18
15567	JA_Z7_AJ_23	23° 49' 8.245" N	87° 4' 0.490" E	42.46
15568	JA_Z7_AJ_23	23° 49' 7.920" N	87° 4' 0.490" E	42.45
15569	JA_Z7_AJ_23	23° 49' 7.595" N	87° 4' 0.490" E	42.32
15570	JA_Z7_AJ_23	23° 49' 7.269" N	87° 4' 0.490" E	42.22
15571	JA_Z7_AJ_23	23° 49' 6.944" N	87° 4' 0.490" E	42.18
15572	JA_Z7_AJ_23	23° 49' 6.619" N	87° 4' 0.489" E	42.06
15573	JA_Z7_AJ_23	23° 49' 6.294" N	87° 4' 0.489" E	41.89
15574	JA_Z7_AJ_23	23° 49' 5.969" N	87° 4' 0.489" E	41.98
15575	JA_Z7_AJ_23	23° 49' 5.644" N	87° 4' 0.489" E	42.00
15576	JA_Z7_AJ_23	23° 49' 5.318" N	87° 4' 0.489" E	42.00
15577	JA_Z7_AJ_23	23° 49' 4.993" N	87° 4' 0.489" E	42.08
15578	JA_Z7_AJ_23	23° 49' 4.668" N	87° 4' 0.488" E	42.11
15579	JA_Z7_AJ_23	23° 49' 4.343" N	87° 4' 0.488" E	41.94
15580	JA_Z7_AJ_23	23° 49' 4.018" N	87° 4' 0.488" E	41.92
15581	JA_Z7_AJ_23	23° 49' 3.692" N	87° 4' 0.488" E	41.93
15582	JA_Z7_AJ_23	23° 49' 3.367" N	87° 4' 0.488" E	42.01
15583	JA_Z7_AJ_23	23° 49' 3.042" N	87° 4' 0.488" E	42.01
15584	JA_Z7_AJ_23	23° 49' 2.717" N	87° 4' 0.487" E	42.12
15585	JA_Z7_AJ_23	23° 49' 8.245" N	87° 4' 0.844" E	42.47
15586	JA_Z7_AJ_23	23° 49' 7.920" N	87° 4' 0.843" E	42.42
15587	JA_Z7_AJ_23	23° 49' 7.594" N	87° 4' 0.843" E	42.38
15588	JA_Z7_AJ_23	23° 49' 7.269" N	87° 4' 0.843" E	42.40
15589	JA_Z7_AJ_23	23° 49' 6.944" N	87° 4' 0.843" E	42.35
15590	JA_Z7_AJ_23	23° 49' 6.619" N	87° 4' 0.843" E	42.23
15591	JA_Z7_AJ_23	23° 49' 6.294" N	87° 4' 0.843" E	41.91
15592	JA_Z7_AJ_23	23° 49' 5.969" N	87° 4' 0.842" E	41.90
15593	JA_Z7_AJ_23	23° 49' 5.643" N	87° 4' 0.842" E	41.95
15594	JA_Z7_AJ_23	23° 49' 5.318" N	87° 4' 0.842" E	41.86
15595	JA_Z7_AJ_23	23° 49' 4.993" N	87° 4' 0.842" E	41.97
15596	JA_Z7_AJ_23	23° 49' 4.668" N	87° 4' 0.842" E	41.88
15597	JA_Z7_AJ_23	23° 49' 4.343" N	87° 4' 0.842" E	41.84
15598	JA_Z7_AJ_23	23° 49' 4.018" N	87° 4' 0.841" E	41.81
15599	JA_Z7_AJ_23	23° 49' 3.692" N	87° 4' 0.841" E	41.82
15600	JA_Z7_AJ_23	23° 49' 3.367" N	87° 4' 0.841" E	41.76
15601	JA_Z7_AJ_23	23° 49' 3.042" N	87° 4' 0.841" E	41.97
15602	JA_Z7_AJ_23	23° 49' 2.717" N	87° 4' 0.841" E	42.15
15603	JA_Z7_AJ_23	23° 49' 2.392" N	87° 4' 0.841" E	42.19
15604	JA_Z7_AJ_23	23° 49' 8.245" N	87° 4' 1.197" E	42.61
15605	JA_Z7_AJ_23	23° 49' 7.919" N	87° 4' 1.197" E	42.42
15606	JA_Z7_AJ_23	23° 49' 7.594" N	87° 4' 1.197" E	42.44
15607	JA_Z7_AJ_23	23° 49' 7.269" N	87° 4' 1.197" E	42.32
15608	JA_Z7_AJ_23	23° 49' 6.944" N	87° 4' 1.196" E	42.31
15609	JA_Z7_AJ_23	23° 49' 6.619" N	87° 4' 1.196" E	42.31
15610	JA_Z7_AJ_23	23° 49' 6.294" N	87° 4' 1.196" E	42.18
15611	JA_Z7_AJ_23	23° 49' 5.968" N	87° 4' 1.196" E	42.02
15612	JA_Z7_AJ_23	23° 49' 5.643" N	87° 4' 1.196" E	41.91
15613	JA_Z7_AJ_23	23° 49' 5.318" N	87° 4' 1.196" E	41.93
15614	JA_Z7_AJ_23	23° 49' 4.993" N	87° 4' 1.195" E	41.92
15615	JA_Z7_AJ_23	23° 49' 4.668" N	87° 4' 1.195" E	41.85
15616	JA_Z7_AJ_23	23° 49' 4.343" N	87° 4' 1.195" E	41.89
15617	JA_Z7_AJ_23	23° 49' 4.017" N	87° 4' 1.195" E	41.88
15618	JA_Z7_AJ_23	23° 49' 3.692" N	87° 4' 1.195" E	41.90
15619	JA_Z7_AJ_23	23° 49' 3.367" N	87° 4' 1.195" E	41.79
15620	JA_Z7_AJ_23	23° 49' 3.042" N	87° 4' 1.194" E	41.94
15621	JA_Z7_AJ_23	23° 49' 2.717" N	87° 4' 1.194" E	42.15
15622	JA_Z7_AJ_23	23° 49' 2.392" N	87° 4' 1.194" E	42.15
15623	JA_Z7_AJ_23	23° 49' 8.244" N	87° 4' 1.551" E	42.64
15624	JA_Z7_AJ_23	23° 49' 7.919" N	87° 4' 1.550" E	42.46
15625	JA_Z7_AJ_23	23° 49' 7.594" N	87° 4' 1.550" E	42.39
15626	JA_Z7_AJ_23	23° 49' 7.269" N	87° 4' 1.550" E	42.38
15627	JA_Z7_AJ_23	23° 49' 6.944" N	87° 4' 1.550" E	42.27
15628	JA_Z7_AJ_23	23° 49' 6.619" N	87° 4' 1.550" E	42.30
15629	JA_Z7_AJ_23	23° 49' 6.293" N	87° 4' 1.550" E	42.26
15630	JA_Z7_AJ_23	23° 49' 5.968" N	87° 4' 1.549" E	42.13
15631	JA_Z7_AJ_23	23° 49' 5.643" N	87° 4' 1.549" E	42.12
15632	JA_Z7_AJ_23	23° 49' 5.318" N	87° 4' 1.549" E	42.12
15633	JA_Z7_AJ_23	23° 49' 4.993" N	87° 4' 1.549" E	42.09
15634	JA_Z7_AJ_23	23° 49' 4.668" N	87° 4' 1.549" E	42.03
15635	JA_Z7_AJ_23	23° 49' 4.342" N	87° 4' 1.549" E	42.00
15636	JA_Z7_AJ_23	23° 49' 4.017" N	87° 4' 1.548" E	41.99
15637	JA_Z7_AJ_23	23° 49' 3.692" N	87° 4' 1.548" E	41.93
15638	JA_Z7_AJ_23	23° 49' 3.367" N	87° 4' 1.548" E	41.81
15639	JA_Z7_AJ_23	23° 49' 3.042" N	87° 4' 1.548" E	41.78
15640	JA_Z7_AJ_23	23° 49' 2.717" N	87° 4' 1.548" E	42.06
15641	JA_Z7_AJ_23	23° 49' 2.391" N	87° 4' 1.548" E	42.11
15642	JA_Z7_AJ_23	23° 49' 8.244" N	87° 4' 1.904" E	42.80
15643	JA_Z7_AJ_23	23° 49' 7.919" N	87° 4' 1.904" E	42.56
15644	JA_Z7_AJ_23	23° 49' 7.594" N	87° 4' 1.904" E	42.37
15645	JA_Z7_AJ_23	23° 49' 7.269" N	87° 4' 1.903" E	42.40
15646	JA_Z7_AJ_23	23° 49' 6.944" N	87° 4' 1.903" E	42.35
15647	JA_Z7_AJ_23	23° 49' 6.618" N	87° 4' 1.903" E	42.25
15648	JA_Z7_AJ_23	23° 49' 6.293" N	87° 4' 1.903" E	42.28
15649	JA_Z7_AJ_23	23° 49' 5.968" N	87° 4' 1.903" E	42.21
15650	JA_Z7_AJ_23	23° 49' 5.643" N	87° 4' 1.903" E	42.15
15651	JA_Z7_AJ_23	23° 49' 5.318" N	87° 4' 1.902" E	42.15
15652	JA_Z7_AJ_23	23° 49' 4.993" N	87° 4' 1.902" E	42.15
15653	JA_Z7_AJ_23	23° 49' 4.667" N	87° 4' 1.902" E	42.13
15654	JA_Z7_AJ_23	23° 49' 4.342" N	87° 4' 1.902" E	42.04
15655	JA_Z7_AJ_23	23° 49' 4.017" N	87° 4' 1.902" E	42.06
15656	JA_Z7_AJ_23	23° 49' 3.692" N	87° 4' 1.902" E	42.01
15657	JA_Z7_AJ_23	23° 49' 3.367" N	87° 4' 1.901" E	41.81
15658	JA_Z7_AJ_23	23° 49' 3.042" N	87° 4' 1.901" E	41.72
15659	JA_Z7_AJ_23	23° 49' 2.716" N	87° 4' 1.901" E	41.83
15660	JA_Z7_AJ_23	23° 49' 2.391" N	87° 4' 1.901" E	41.94
15661	JA_Z7_AJ_23	23° 49' 7.919" N	87° 4' 2.257" E	42.61
15662	JA_Z7_AJ_23	23° 49' 7.594" N	87° 4' 2.257" E	42.60
15663	JA_Z7_AJ_23	23° 49' 7.269" N	87° 4' 2.257" E	42.50
15664	JA_Z7_AJ_23	23° 49' 6.943" N	87° 4' 2.257" E	42.20
15665	JA_Z7_AJ_23	23° 49' 6.618" N	87° 4' 2.257" E	42.31
15666	JA_Z7_AJ_23	23° 49' 6.293" N	87° 4' 2.256" E	42.19
15667	JA_Z7_AJ_23	23° 49' 5.968" N	87° 4' 2.256" E	42.27
15668	JA_Z7_AJ_23	23° 49' 5.643" N	87° 4' 2.256" E	42.13
15669	JA_Z7_AJ_23	23° 49' 5.318" N	87° 4' 2.256" E	42.12
15670	JA_Z7_AJ_23	23° 49' 4.992" N	87° 4' 2.256" E	42.19
15671	JA_Z7_AJ_23	23° 49' 4.667" N	87° 4' 2.256" E	42.15
15672	JA_Z7_AJ_23	23° 49' 4.342" N	87° 4' 2.255" E	42.07
15673	JA_Z7_AJ_23	23° 49' 4.017" N	87° 4' 2.255" E	42.03
15674	JA_Z7_AJ_23	23° 49' 3.692" N	87° 4' 2.255" E	42.01
15675	JA_Z7_AJ_23	23° 49' 3.367" N	87° 4' 2.255" E	41.84
15676	JA_Z7_AJ_23	23° 49' 3.041" N	87° 4' 2.255" E	41.76
15677	JA_Z7_AJ_23	23° 49' 2.716" N	87° 4' 2.255" E	41.73
15678	JA_Z7_AJ_23	23° 49' 2.391" N	87° 4' 2.254" E	41.94
15679	JA_Z7_AJ_23	23° 49' 2.066" N	87° 4' 2.254" E	42.05
15680	JA_Z7_AJ_23	23° 49' 7.919" N	87° 4' 2.611" E	42.85
15681	JA_Z7_AJ_23	23° 49' 7.594" N	87° 4' 2.611" E	42.57
15682	JA_Z7_AJ_23	23° 49' 7.268" N	87° 4' 2.610" E	42.52
15683	JA_Z7_AJ_23	23° 49' 6.943" N	87° 4' 2.610" E	42.42
15684	JA_Z7_AJ_23	23° 49' 6.618" N	87° 4' 2.610" E	42.24
15685	JA_Z7_AJ_23	23° 49' 6.293" N	87° 4' 2.610" E	42.26
15686	JA_Z7_AJ_23	23° 49' 5.968" N	87° 4' 2.610" E	42.14
15687	JA_Z7_AJ_23	23° 49' 5.643" N	87° 4' 2.610" E	42.18
15688	JA_Z7_AJ_23	23° 49' 5.317" N	87° 4' 2.609" E	42.17
15689	JA_Z7_AJ_23	23° 49' 4.992" N	87° 4' 2.609" E	42.17
15690	JA_Z7_AJ_23	23° 49' 4.667" N	87° 4' 2.609" E	42.19
15691	JA_Z7_AJ_23	23° 49' 4.342" N	87° 4' 2.609" E	42.15
15692	JA_Z7_AJ_23	23° 49' 4.017" N	87° 4' 2.609" E	42.05
15693	JA_Z7_AJ_23	23° 49' 3.692" N	87° 4' 2.609" E	42.00
15694	JA_Z7_AJ_23	23° 49' 3.366" N	87° 4' 2.608" E	41.80
15695	JA_Z7_AJ_23	23° 49' 3.041" N	87° 4' 2.608" E	41.76
15696	JA_Z7_AJ_23	23° 49' 2.716" N	87° 4' 2.608" E	41.68
15697	JA_Z7_AJ_23	23° 49' 2.391" N	87° 4' 2.608" E	41.86
15698	JA_Z7_AJ_23	23° 49' 2.066" N	87° 4' 2.608" E	42.06
15699	JA_Z7_AJ_23	23° 49' 7.919" N	87° 4' 2.964" E	42.88
15700	JA_Z7_AJ_23	23° 49' 7.593" N	87° 4' 2.964" E	42.79
15701	JA_Z7_AJ_23	23° 49' 7.268" N	87° 4' 2.964" E	42.66
15702	JA_Z7_AJ_23	23° 49' 6.943" N	87° 4' 2.964" E	42.45
15703	JA_Z7_AJ_23	23° 49' 6.618" N	87° 4' 2.963" E	42.29
15704	JA_Z7_AJ_23	23° 49' 6.293" N	87° 4' 2.963" E	42.19
15705	JA_Z7_AJ_23	23° 49' 5.968" N	87° 4' 2.963" E	42.15
15706	JA_Z7_AJ_23	23° 49' 5.642" N	87° 4' 2.963" E	42.17
15707	JA_Z7_AJ_23	23° 49' 5.317" N	87° 4' 2.963" E	42.08
15708	JA_Z7_AJ_23	23° 49' 4.992" N	87° 4' 2.963" E	42.12
15709	JA_Z7_AJ_23	23° 49' 4.667" N	87° 4' 2.962" E	42.15
15710	JA_Z7_AJ_23	23° 49' 4.342" N	87° 4' 2.962" E	42.13
15711	JA_Z7_AJ_23	23° 49' 4.017" N	87° 4' 2.962" E	42.11
15712	JA_Z7_AJ_23	23° 49' 3.691" N	87° 4' 2.962" E	42.02
15713	JA_Z7_AJ_23	23° 49' 3.366" N	87° 4' 2.962" E	41.82
15714	JA_Z7_AJ_23	23° 49' 3.041" N	87° 4' 2.962" E	41.81
15715	JA_Z7_AJ_23	23° 49' 2.716" N	87° 4' 2.961" E	41.77
15716	JA_Z7_AJ_23	23° 49' 2.391" N	87° 4' 2.961" E	41.70
15717	JA_Z7_AJ_23	23° 49' 2.066" N	87° 4' 2.961" E	42.08
15718	JA_Z7_AJ_23	23° 49' 7.918" N	87° 4' 3.318" E	43.06
15719	JA_Z7_AJ_23	23° 49' 7.593" N	87° 4' 3.317" E	43.01
15720	JA_Z7_AJ_23	23° 49' 7.268" N	87° 4' 3.317" E	42.81
15721	JA_Z7_AJ_23	23° 49' 6.943" N	87° 4' 3.317" E	42.69
15722	JA_Z7_AJ_23	23° 49' 6.618" N	87° 4' 3.317" E	42.45
15723	JA_Z7_AJ_23	23° 49' 6.293" N	87° 4' 3.317" E	42.18
15724	JA_Z7_AJ_23	23° 49' 5.967" N	87° 4' 3.317" E	42.10
15725	JA_Z7_AJ_23	23° 49' 5.642" N	87° 4' 3.316" E	42.12
15726	JA_Z7_AJ_23	23° 49' 5.317" N	87° 4' 3.316" E	42.08
15727	JA_Z7_AJ_23	23° 49' 4.992" N	87° 4' 3.316" E	42.09
15728	JA_Z7_AJ_23	23° 49' 4.667" N	87° 4' 3.316" E	42.14
15729	JA_Z7_AJ_23	23° 49' 4.342" N	87° 4' 3.316" E	42.15
15730	JA_Z7_AJ_23	23° 49' 4.016" N	87° 4' 3.316" E	42.12
15731	JA_Z7_AJ_23	23° 49' 3.691" N	87° 4' 3.315" E	42.06
15732	JA_Z7_AJ_23	23° 49' 3.366" N	87° 4' 3.315" E	41.86
15733	JA_Z7_AJ_23	23° 49' 3.041" N	87° 4' 3.315" E	41.83
15734	JA_Z7_AJ_23	23° 49' 2.716" N	87° 4' 3.315" E	41.79
15735	JA_Z7_AJ_23	23° 49' 2.391" N	87° 4' 3.315" E	41.66
15736	JA_Z7_AJ_23	23° 49' 2.065" N	87° 4' 3.315" E	41.90
15737	JA_Z7_AJ_23	23° 49' 1.740" N	87° 4' 3.314" E	41.90
15738	JA_Z7_AJ_23	23° 49' 7.918" N	87° 4' 3.671" E	42.92
15739	JA_Z7_AJ_23	23° 49' 7.593" N	87° 4' 3.671" E	43.09
15740	JA_Z7_AJ_23	23° 49' 7.268" N	87° 4' 3.671" E	43.01
15741	JA_Z7_AJ_23	23° 49' 6.943" N	87° 4' 3.671" E	42.80
15742	JA_Z7_AJ_23	23° 49' 6.618" N	87° 4' 3.670" E	42.63
15743	JA_Z7_AJ_23	23° 49' 6.292" N	87° 4' 3.670" E	42.38
15744	JA_Z7_AJ_23	23° 49' 5.967" N	87° 4' 3.670" E	42.05
15745	JA_Z7_AJ_23	23° 49' 5.642" N	87° 4' 3.670" E	42.10
15746	JA_Z7_AJ_23	23° 49' 5.317" N	87° 4' 3.670" E	42.09
15747	JA_Z7_AJ_23	23° 49' 4.992" N	87° 4' 3.670" E	42.11
15748	JA_Z7_AJ_23	23° 49' 4.667" N	87° 4' 3.669" E	42.12
15749	JA_Z7_AJ_23	23° 49' 4.341" N	87° 4' 3.669" E	[illegible]
15750	JA_Z7_AJ_23	23° 49' 4.016" N	87° 4' 3.669" E	42.12
15751	JA_Z7_AJ_23	23° 49' 3.691" N	87° 4' 3.669" E	41.93
15752	JA_Z7_AJ_23	23° 49' 3.366" N	87° 4' 3.669" E	41.83
15753	JA_Z7_AJ_23	23° 49' 3.041" N	87° 4' 3.669" E	41.84
15754	JA_Z7_AJ_23	23° 49' 2.716" N	87° 4' 3.668" E	41.74
15755	JA_Z7_AJ_23	23° 49' 2.390" N	87° 4' 3.668" E	41.66
15756	JA_Z7_AJ_23	23° 49' 2.065" N	87° 4' 3.668" E	41.80
15757	JA_Z7_AJ_23	23° 49' 1.740" N	87° 4' 3.668" E	41.87
15758	JA_Z7_AJ_23	23° 49' 7.918" N	87° 4' 4.025" E	42.97
15759	JA_Z7_AJ_23	23° 49' 7.593" N	87° 4' 4.024" E	42.85
15760	JA_Z7_AJ_23	23° 49' 7.268" N	87° 4' 4.024" E	42.90
15761	JA_Z7_AJ_23	23° 49' 6.943" N	87° 4' 4.024" E	42.87
15762	JA_Z7_AJ_23	23° 49' 6.617" N	87° 4' 4.024" E	42.71
15763	JA_Z7_AJ_23	23° 49' 6.292" N	87° 4' 4.024" E	42.55
15764	JA_Z7_AJ_23	23° 49' 5.967" N	87° 4' 4.023" E	42.29
15765	JA_Z7_AJ_23	23° 49' 5.642" N	87° 4' 4.023" E	42.05
15766	JA_Z7_AJ_23	23° 49' 5.317" N	87° 4' 4.023" E	42.07
15767	JA_Z7_AJ_23	23° 49' 4.992" N	87° 4' 4.023" E	42.07
15768	JA_Z7_AJ_23	23° 49' 4.666" N	87° 4' 4.023" E	42.07
15769	JA_Z7_AJ_23	23° 49' 4.341" N	87° 4' 4.023" E	41.95
15770	JA_Z7_AJ_23	23° 49' 4.016" N	87° 4' 4.022" E	41.97
15771	JA_Z7_AJ_23	23° 49' 3.691" N	87° 4' 4.022" E	41.98
15772	JA_Z7_AJ_23	23° 49' 3.366" N	87° 4' 4.022" E	41.87
15773	JA_Z7_AJ_23	23° 49' 3.041" N	87° 4' 4.022" E	41.74
15774	JA_Z7_AJ_23	23° 49' 2.715" N	87° 4' 4.022" E	41.65
15775	JA_Z7_AJ_23	23° 49' 2.390" N	87° 4' 4.022" E	41.80
15776	JA_Z7_AJ_23	23° 49' 2.065" N	87° 4' 4.021" E	41.82
15777	JA_Z7_AJ_23	23° 49' 1.740" N	87° 4' 4.021" E	41.88
15778	JA_Z7_AJ_23	23° 49' 7.593" N	87° 4' 4.378" E	42.96
15779	JA_Z7_AJ_23	23° 49' 7.268" N	87° 4' 4.378" E	42.89
15780	JA_Z7_AJ_23	23° 49' 6.942" N	87° 4' 4.377" E	42.87
15781	JA_Z7_AJ_23	23° 49' 6.617" N	87° 4' 4.377" E	42.67
15782	JA_Z7_AJ_23	23° 49' 6.292" N	87° 4' 4.377" E	42.63
15783	JA_Z7_AJ_23	23° 49' 5.967" N	87° 4' 4.377" E	42.49
15784	JA_Z7_AJ_23	23° 49' 5.642" N	87° 4' 4.377" E	42.19
15785	JA_Z7_AJ_23	23° 49' 5.317" N	87° 4' 4.377" E	42.03
15786	JA_Z7_AJ_23	23° 49' 4.991" N	87° 4' 4.376" E	42.05
15787	JA_Z7_AJ_23	23° 49' 4.666" N	87° 4' 4.376" E	42.00
15788	JA_Z7_AJ_23	23° 49' 4.341" N	87° 4' 4.376" E	41.97
15789	JA_Z7_AJ_23	23° 49' 4.016" N	87° 4' 4.376" E	41.92
15790	JA_Z7_AJ_23	23° 49' 3.691" N	87° 4' 4.376" E	41.96
15791	JA_Z7_AJ_23	23° 49' 3.366" N	87° 4' 4.376" E	41.78
15792	JA_Z7_AJ_23	23° 49' 3.040" N	87° 4' 4.375" E	41.73
15793	JA_Z7_AJ_23	23° 49' 2.715" N	87° 4' 4.375" E	41.78
15794	JA_Z7_AJ_23	23° 49' 2.390" N	87° 4' 4.375" E	41.81
15795	JA_Z7_AJ_23	23° 49' 2.065" N	87° 4' 4.375" E	41.75
15796	JA_Z7_AJ_23	23° 49' 1.740" N	87° 4' 4.375" E	41.74
15797	JA_Z7_AJ_23	23° 49' 7.593" N	87° 4' 4.731" E	43.12
15798	JA_Z7_AJ_23	23° 49' 7.268" N	87° 4' 4.731" E	43.01
15799	JA_Z7_AJ_23	23° 49' 6.942" N	87° 4' 4.731" E	42.85
15800	JA_Z7_AJ_23	23° 49' 6.617" N	87° 4' 4.731" E	42.68
15801	JA_Z7_AJ_23	23° 49' 6.292" N	87° 4' 4.731" E	42.48
15802	JA_Z7_AJ_23	23° 49' 5.967" N	87° 4' 4.730" E	42.52
15803	JA_Z7_AJ_23	23° 49' 5.642" N	87° 4' 4.730" E	42.37
15804	JA_Z7_AJ_23	23° 49' 5.316" N	87° 4' 4.730" E	42.15
15805	JA_Z7_AJ_23	23° 49' 4.991" N	87° 4' 4.730" E	42.02
15806	JA_Z7_AJ_23	23° 49' 4.666" N	87° 4' 4.730" E	42.01
15807	JA_Z7_AJ_23	23° 49' 4.341" N	87° 4' 4.730" E	41.95
15808	JA_Z7_AJ_23	23° 49' 4.016" N	87° 4' 4.729" E	41.85
15809	JA_Z7_AJ_23	23° 49' 3.691" N	87° 4' 4.729" E	41.87
15810	JA_Z7_AJ_23	23° 49' 3.365" N	87° 4' 4.729" E	41.68
15811	JA_Z7_AJ_23	23° 49' 3.040" N	87° 4' 4.729" E	41.74
15812	JA_Z7_AJ_23	23° 49' 2.715" N	87° 4' 4.729" E	41.87
15813	JA_Z7_AJ_23	23° 49' 2.390" N	87° 4' 4.729" E	41.81
15814	JA_Z7_AJ_23	23° 49' 2.065" N	87° 4' 4.728" E	41.59
15815	JA_Z7_AJ_23	23° 49' 1.740" N	87° 4' 4.728" E	41.64
15816	JA_Z7_AJ_23	23° 49' 1.414" N	87° 4' 4.728" E	41.66
15817	JA_Z7_AJ_23	23° 49' 7.593" N	87° 4' 5.085" E	42.97
15818	JA_Z7_AJ_23	23° 49' 7.267" N	87° 4' 5.085" E	43.17
15819	JA_Z7_AJ_23	23° 49' 6.942" N	87° 4' 5.084" E	42.91
15820	JA_Z7_AJ_23	23° 49' 6.617" N	87° 4' 5.084" E	42.68
15821	JA_Z7_AJ_23	23° 49' 6.292" N	87° 4' 5.084" E	42.58
15822	JA_Z7_AJ_23	23° 49' 5.967" N	87° 4' 5.084" E	42.48
15823	JA_Z7_AJ_23	23° 49' 5.642" N	87° 4' 5.084" E	42.45
15824	JA_Z7_AJ_23	23° 49' 5.316" N	87° 4' 5.084" E	42.27
15825	JA_Z7_AJ_23	23° 49' 4.991" N	87° 4' 5.083" E	42.13
15826	JA_Z7_AJ_23	23° 49' 4.666" N	87° 4' 5.083" E	42.00
15827	JA_Z7_AJ_23	23° 49' 4.341" N	87° 4' 5.083" E	41.81
15828	JA_Z7_AJ_23	23° 49' 4.016" N	87° 4' 5.083" E	41.86
15829	JA_Z7_AJ_23	23° 49' 3.690" N	87° 4' 5.083" E	41.78
15830	JA_Z7_AJ_23	23° 49' 3.365" N	87° 4' 5.082" E	41.67
15831	JA_Z7_AJ_23	23° 49' 3.040" N	87° 4' 5.082" E	41.87
15832	JA_Z7_AJ_23	23° 49' 2.715" N	87° 4' 5.082" E	41.71
15833	JA_Z7_AJ_23	23° 49' 2.390" N	87° 4' 5.082" E	41.57
15834	JA_Z7_AJ_23	23° 49' 2.065" N	87° 4' 5.082" E	41.64
15835	JA_Z7_AJ_23	23° 49' 1.739" N	87° 4' 5.082" E	41.67
15836	JA_Z7_AJ_23	23° 49' 1.414" N	87° 4' 5.081" E	41.60
15837	JA_Z7_AJ_23	23° 49' 7.592" N	87° 4' 5.438" E	42.97
15838	JA_Z7_AJ_23	23° 49' 7.267" N	87° 4' 5.438" E	42.96
15839	JA_Z7_AJ_23	23° 49' 6.942" N	87° 4' 5.438" E	42.90
15840	JA_Z7_AJ_23	23° 49' 6.617" N	87° 4' 5.438" E	42.67
15841	JA_Z7_AJ_23	23° 49' 6.292" N	87° 4' 5.437" E	42.57
15842	JA_Z7_AJ_23	23° 49' 5.967" N	87° 4' 5.437" E	42.51
15843	JA_Z7_AJ_23	23° 49' 5.641" N	87° 4' 5.437" E	42.50
15844	JA_Z7_AJ_23	23° 49' 5.316" N	87° 4' 5.437" E	42.41
15845	JA_Z7_AJ_23	23° 49' 4.991" N	87° 4' 5.437" E	42.26
15846	JA_Z7_AJ_23	23° 49' 4.666" N	87° 4' 5.437" E	42.08
15847	JA_Z7_AJ_23	23° 49' 4.341" N	87° 4' 5.436" E	41.94
15848	JA_Z7_AJ_23	23° 49' 4.016" N	87° 4' 5.436" E	41.81
15849	JA_Z7_AJ_23	23° 49' 3.690" N	87° 4' 5.436" E	41.74
15850	JA_Z7_AJ_23	23° 49' 3.365" N	87° 4' 5.436" E	41.65
15851	JA_Z7_AJ_23	23° 49' 3.040" N	87° 4' 5.436" E	41.68
15852	JA_Z7_AJ_23	23° 49' 2.715" N	87° 4' 5.436" E	41.64
15853	JA_Z7_AJ_23	23° 49' 2.390" N	87° 4' 5.435" E	41.66
15854	JA_Z7_AJ_23	23° 49' 2.064" N	87° 4' 5.435" E	41.69
15855	JA_Z7_AJ_23	23° 49' 1.739" N	87° 4' 5.435" E	41.59
15856	JA_Z7_AJ_23	23° 49' 1.414" N	87° 4' 5.435" E	41.60
15857	JA_Z7_AJ_23	23° 49' 7.592" N	87° 4' 5.792" E	43.19
15858	JA_Z7_AJ_23	23° 49' 7.267" N	87° 4' 5.791" E	43.05
15859	JA_Z7_AJ_23	23° 49' 6.942" N	87° 4' 5.791" E	42.88
15860	JA_Z7_AJ_23	23° 49' 6.617" N	87° 4' 5.791" E	42.60
15861	JA_Z7_AJ_23	23° 49' 6.292" N	87° 4' 5.791" E	42.56
15862	JA_Z7_AJ_23	23° 49' 5.966" N	87° 4' 5.791" E	42.52
15863	JA_Z7_AJ_23	23° 49' 5.641" N	87° 4' 5.791" E	42.47
15864	JA_Z7_AJ_23	23° 49' 5.316" N	87° 4' 5.790" E	42.48
15865	JA_Z7_AJ_23	23° 49' 4.991" N	87° 4' 5.790" E	42.41
15866	JA_Z7_AJ_23	23° 49' 4.666" N	87° 4' 5.790" E	42.28
15867	JA_Z7_AJ_23	23° 49' 4.341" N	87° 4' 5.790" E	42.09
15868	JA_Z7_AJ_23	23° 49' 4.015" N	87° 4' 5.790" E	41.85
15869	JA_Z7_AJ_23	23° 49' 3.690" N	87° 4' 5.790" E	41.81
15870	JA_Z7_AJ_23	23° 49' 3.365" N	87° 4' 5.789" E	41.64
15871	JA_Z7_AJ_23	23° 49' 3.040" N	87° 4' 5.789" E	41.70
15872	JA_Z7_AJ_23	23° 49' 2.715" N	87° 4' 5.789" E	41.63
15873	JA_Z7_AJ_23	23° 49' 2.389" N	87° 4' 5.789" E	41.53
15874	JA_Z7_AJ_23	23° 49' 2.064" N	87° 4' 5.789" E	41.53
15875	JA_Z7_AJ_23	23° 49' 1.739" N	87° 4' 5.789" E	41.55

TABLE REPRESENTING ELEVATION (in m) WITH RESPECT TO 10m X 10m GRID WITHIN POTENTIAL SAND GHATS IN JAMTARA DISTRICT OF JHARKHAND STATE

15876	JA_Z7_AJ_23	23° 49' 1.414" N	87° 4' 5.788" E	41.54
15877	JA_Z7_AJ_23	23° 49' 7.592" N	87° 4' 6.145" E	43.11
15878	JA_Z7_AJ_23	23° 49' 7.267" N	87° 4' 6.145" E	43.19
15879	JA_Z7_AJ_23	23° 49' 6.942" N	87° 4' 6.145" E	42.97
15880	JA_Z7_AJ_23	23° 49' 6.617" N	87° 4' 6.145" E	42.68
15881	JA_Z7_AJ_23	23° 49' 6.291" N	87° 4' 6.144" E	42.52
15882	JA_Z7_AJ_23	23° 49' 5.966" N	87° 4' 6.144" E	42.50
15883	JA_Z7_AJ_23	23° 49' 5.641" N	87° 4' 6.144" E	42.51
15884	JA_Z7_AJ_23	23° 49' 5.316" N	87° 4' 6.144" E	42.47
15885	JA_Z7_AJ_23	23° 49' 4.991" N	87° 4' 6.144" E	42.49
15886	JA_Z7_AJ_23	23° 49' 4.666" N	87° 4' 6.144" E	42.43
15887	JA_Z7_AJ_23	23° 49' 4.340" N	87° 4' 6.143" E	42.21
15888	JA_Z7_AJ_23	23° 49' 4.015" N	87° 4' 6.143" E	41.94
15889	JA_Z7_AJ_23	23° 49' 3.690" N	87° 4' 6.143" E	41.70
15890	JA_Z7_AJ_23	23° 49' 3.365" N	87° 4' 6.143" E	41.61
15891	JA_Z7_AJ_23	23° 49' 3.040" N	87° 4' 6.143" E	41.68
15892	JA_Z7_AJ_23	23° 49' 2.715" N	87° 4' 6.142" E	41.62
15893	JA_Z7_AJ_23	23° 49' 2.389" N	87° 4' 6.142" E	41.49
15894	JA_Z7_AJ_23	23° 49' 2.064" N	87° 4' 6.142" E	41.52
15895	JA_Z7_AJ_23	23° 49' 1.739" N	87° 4' 6.142" E	41.48
15896	JA_Z7_AJ_23	23° 49' 1.414" N	87° 4' 6.142" E	41.53
15897	JA_Z7_AJ_23	23° 49' 1.089" N	87° 4' 6.142" E	41.42
15898	JA_Z7_AJ_23	23° 49' 7.592" N	87° 4' 6.498" E	43.08
15899	JA_Z7_AJ_23	23° 49' 7.267" N	87° 4' 6.498" E	43.10
15900	JA_Z7_AJ_23	23° 49' 6.942" N	87° 4' 6.498" E	43.18
15901	JA_Z7_AJ_23	23° 49' 6.616" N	87° 4' 6.498" E	42.91
15902	JA_Z7_AJ_23	23° 49' 6.291" N	87° 4' 6.498" E	42.52
15903	JA_Z7_AJ_23	23° 49' 5.966" N	87° 4' 6.498" E	42.49
15904	JA_Z7_AJ_23	23° 49' 5.641" N	87° 4' 6.497" E	42.53
15905	JA_Z7_AJ_23	23° 49' 5.316" N	87° 4' 6.497" E	42.46
15906	JA_Z7_AJ_23	23° 49' 4.991" N	87° 4' 6.497" E	42.46
15907	JA_Z7_AJ_23	23° 49' 4.665" N	87° 4' 6.497" E	42.49
15908	JA_Z7_AJ_23	23° 49' 4.340" N	87° 4' 6.497" E	42.45
15909	JA_Z7_AJ_23	23° 49' 4.015" N	87° 4' 6.497" E	42.22
15910	JA_Z7_AJ_23	23° 49' 3.690" N	87° 4' 6.496" E	41.76
15911	JA_Z7_AJ_23	23° 49' 3.365" N	87° 4' 6.496" E	41.56
15912	JA_Z7_AJ_23	23° 49' 3.040" N	87° 4' 6.496" E	41.65
15913	JA_Z7_AJ_23	23° 49' 2.714" N	87° 4' 6.496" E	41.55
15914	JA_Z7_AJ_23	23° 49' 2.389" N	87° 4' 6.496" E	41.54
15915	JA_Z7_AJ_23	23° 49' 2.064" N	87° 4' 6.496" E	41.52
15916	JA_Z7_AJ_23	23° 49' 1.739" N	87° 4' 6.495" E	41.56
15917	JA_Z7_AJ_23	23° 49' 1.414" N	87° 4' 6.495" E	41.37
15918	JA_Z7_AJ_23	23° 49' 1.089" N	87° 4' 6.495" E	41.37
15919	JA_Z7_AJ_23	23° 49' 7.267" N	87° 4' 6.852" E	43.08
15920	JA_Z7_AJ_23	23° 49' 6.941" N	87° 4' 6.852" E	42.94
15921	JA_Z7_AJ_23	23° 49' 6.616" N	87° 4' 6.851" E	43.14
15922	JA_Z7_AJ_23	23° 49' 6.291" N	87° 4' 6.851" E	42.88
15923	JA_Z7_AJ_23	23° 49' 5.966" N	87° 4' 6.851" E	42.38
15924	JA_Z7_AJ_23	23° 49' 5.641" N	87° 4' 6.851" E	42.55
15925	JA_Z7_AJ_23	23° 49' 5.316" N	87° 4' 6.851" E	42.51
15926	JA_Z7_AJ_23	23° 49' 4.990" N	87° 4' 6.851" E	42.47
15927	JA_Z7_AJ_23	23° 49' 4.665" N	87° 4' 6.850" E	42.48
15928	JA_Z7_AJ_23	23° 49' 4.340" N	87° 4' 6.850" E	42.49
15929	JA_Z7_AJ_23	23° 49' 4.015" N	87° 4' 6.850" E	42.48
15930	JA_Z7_AJ_23	23° 49' 3.690" N	87° 4' 6.850" E	41.94
15931	JA_Z7_AJ_23	23° 49' 3.365" N	87° 4' 6.850" E	41.54
15932	JA_Z7_AJ_23	23° 49' 3.039" N	87° 4' 6.850" E	41.58
15933	JA_Z7_AJ_23	23° 49' 2.714" N	87° 4' 6.849" E	41.54
15934	JA_Z7_AJ_23	23° 49' 2.389" N	87° 4' 6.849" E	41.55
15935	JA_Z7_AJ_23	23° 49' 2.064" N	87° 4' 6.849" E	41.52
15936	JA_Z7_AJ_23	23° 49' 1.739" N	87° 4' 6.849" E	41.56
15937	JA_Z7_AJ_23	23° 49' 1.414" N	87° 4' 6.849" E	41.32
15938	JA_Z7_AJ_23	23° 49' 1.088" N	87° 4' 6.849" E	41.49
15939	JA_Z7_AJ_23	23° 49' 7.266" N	87° 4' 7.205" E	43.37
15940	JA_Z7_AJ_23	23° 49' 6.941" N	87° 4' 7.205" E	42.94
15941	JA_Z7_AJ_23	23° 49' 6.616" N	87° 4' 7.205" E	43.01
15942	JA_Z7_AJ_23	23° 49' 6.291" N	87° 4' 7.205" E	43.07
15943	JA_Z7_AJ_23	23° 49' 5.966" N	87° 4' 7.205" E	42.64
15944	JA_Z7_AJ_23	23° 49' 5.641" N	87° 4' 7.204" E	42.39
15945	JA_Z7_AJ_23	23° 49' 5.315" N	87° 4' 7.204" E	42.50
15946	JA_Z7_AJ_23	23° 49' 4.990" N	87° 4' 7.204" E	42.49
15947	JA_Z7_AJ_23	23° 49' 4.665" N	87° 4' 7.204" E	42.51
15948	JA_Z7_AJ_23	23° 49' 4.340" N	87° 4' 7.204" E	42.50
15949	JA_Z7_AJ_23	23° 49' 4.015" N	87° 4' 7.204" E	42.50
15950	JA_Z7_AJ_23	23° 49' 3.690" N	87° 4' 7.203" E	42.42
15951	JA_Z7_AJ_23	23° 49' 3.364" N	87° 4' 7.203" E	41.66
15952	JA_Z7_AJ_23	23° 49' 3.039" N	87° 4' 7.203" E	41.54
15953	JA_Z7_AJ_23	23° 49' 2.714" N	87° 4' 7.203" E	41.51
15954	JA_Z7_AJ_23	23° 49' 2.389" N	87° 4' 7.203" E	41.53
15955	JA_Z7_AJ_23	23° 49' 2.064" N	87° 4' 7.202" E	41.51
15956	JA_Z7_AJ_23	23° 49' 1.739" N	87° 4' 7.202" E	41.48
15957	JA_Z7_AJ_23	23° 49' 1.413" N	87° 4' 7.202" E	41.33
15958	JA_Z7_AJ_23	23° 49' 1.088" N	87° 4' 7.202" E	41.49
15959	JA_Z7_AJ_23	23° 49' 0.763" N	87° 4' 7.202" E	41.55
15960	JA_Z7_AJ_23	23° 49' 7.266" N	87° 4' 7.559" E	42.79
15961	JA_Z7_AJ_23	23° 49' 6.941" N	87° 4' 7.558" E	43.23
15962	JA_Z7_AJ_23	23° 49' 6.616" N	87° 4' 7.558" E	42.91
15963	JA_Z7_AJ_23	23° 49' 6.291" N	87° 4' 7.558" E	42.95
15964	JA_Z7_AJ_23	23° 49' 5.966" N	87° 4' 7.558" E	42.94
15965	JA_Z7_AJ_23	23° 49' 5.640" N	87° 4' 7.558" E	42.51
15966	JA_Z7_AJ_23	23° 49' 5.315" N	87° 4' 7.558" E	42.36
15967	JA_Z7_AJ_23	23° 49' 4.990" N	87° 4' 7.557" E	42.42
15968	JA_Z7_AJ_23	23° 49' 4.665" N	87° 4' 7.557" E	42.47
15969	JA_Z7_AJ_23	23° 49' 4.340" N	87° 4' 7.557" E	42.53
15970	JA_Z7_AJ_23	23° 49' 4.015" N	87° 4' 7.557" E	42.48
15971	JA_Z7_AJ_23	23° 49' 3.689" N	87° 4' 7.557" E	42.45
15972	JA_Z7_AJ_23	23° 49' 3.364" N	87° 4' 7.557" E	41.93
15973	JA_Z7_AJ_23	23° 49' 3.039" N	87° 4' 7.556" E	41.52
15974	JA_Z7_AJ_23	23° 49' 2.714" N	87° 4' 7.556" E	41.52
15975	JA_Z7_AJ_23	23° 49' 2.389" N	87° 4' 7.556" E	41.55
15976	JA_Z7_AJ_23	23° 49' 2.064" N	87° 4' 7.556" E	41.47
15977	JA_Z7_AJ_23	23° 49' 1.738" N	87° 4' 7.556" E	41.52
15978	JA_Z7_AJ_23	23° 49' 1.413" N	87° 4' 7.556" E	41.38
15979	JA_Z7_AJ_23	23° 49' 1.088" N	87° 4' 7.555" E	41.51
15980	JA_Z7_AJ_23	23° 49' 0.763" N	87° 4' 7.555" E	41.55
15981	JA_Z7_AJ_23	23° 49' 7.266" N	87° 4' 7.912" E	43.01
15982	JA_Z7_AJ_23	23° 49' 6.941" N	87° 4' 7.912" E	43.30
15983	JA_Z7_AJ_23	23° 49' 6.616" N	87° 4' 7.912" E	43.11
15984	JA_Z7_AJ_23	23° 49' 6.291" N	87° 4' 7.912" E	42.90
15985	JA_Z7_AJ_23	23° 49' 5.965" N	87° 4' 7.911" E	42.86
15986	JA_Z7_AJ_23	23° 49' 5.640" N	87° 4' 7.911" E	42.68
15987	JA_Z7_AJ_23	23° 49' 5.315" N	87° 4' 7.911" E	42.48
15988	JA_Z7_AJ_23	23° 49' 4.990" N	87° 4' 7.911" E	42.36
15989	JA_Z7_AJ_23	23° 49' 4.665" N	87° 4' 7.911" E	42.38
15990	JA_Z7_AJ_23	23° 49' 4.340" N	87° 4' 7.911" E	42.49
15991	JA_Z7_AJ_23	23° 49' 4.014" N	87° 4' 7.910" E	42.44
15992	JA_Z7_AJ_23	23° 49' 3.689" N	87° 4' 7.910" E	42.48
15993	JA_Z7_AJ_23	23° 49' 3.364" N	87° 4' 7.910" E	42.13
15994	JA_Z7_AJ_23	23° 49' 3.039" N	87° 4' 7.910" E	41.46
15995	JA_Z7_AJ_23	23° 49' 2.714" N	87° 4' 7.910" E	41.52
15996	JA_Z7_AJ_23	23° 49' 2.389" N	87° 4' 7.910" E	41.51
15997	JA_Z7_AJ_23	23° 49' 2.063" N	87° 4' 7.909" E	41.52
15998	JA_Z7_AJ_23	23° 49' 1.738" N	87° 4' 7.909" E	41.49
15999	JA_Z7_AJ_23	23° 49' 1.413" N	87° 4' 7.909" E	41.35
16000	JA_Z7_AJ_23	23° 49' 1.088" N	87° 4' 7.909" E	41.39
16001	JA_Z7_AJ_23	23° 49' 0.763" N	87° 4' 7.909" E	41.47
16002	JA_Z7_AJ_23	23° 49' 7.266" N	87° 4' 8.266" E	43.18
16003	JA_Z7_AJ_23	23° 49' 6.941" N	87° 4' 8.265" E	43.14
16004	JA_Z7_AJ_23	23° 49' 6.616" N	87° 4' 8.265" E	43.08
16005	JA_Z7_AJ_23	23° 49' 6.290" N	87° 4' 8.265" E	42.89
16006	JA_Z7_AJ_23	23° 49' 5.965" N	87° 4' 8.265" E	42.44
16007	JA_Z7_AJ_23	23° 49' 5.640" N	87° 4' 8.265" E	42.31
16008	JA_Z7_AJ_23	23° 49' 5.315" N	87° 4' 8.265" E	42.62
16009	JA_Z7_AJ_23	23° 49' 4.990" N	87° 4' 8.264" E	42.56
16010	JA_Z7_AJ_23	23° 49' 4.665" N	87° 4' 8.264" E	42.37
16011	JA_Z7_AJ_23	23° 49' 4.339" N	87° 4' 8.264" E	42.35
16012	JA_Z7_AJ_23	23° 49' 4.014" N	87° 4' 8.264" E	42.38
16013	JA_Z7_AJ_23	23° 49' 3.689" N	87° 4' 8.264" E	42.43
16014	JA_Z7_AJ_23	23° 49' 3.364" N	87° 4' 8.264" E	42.33
16015	JA_Z7_AJ_23	23° 49' 3.039" N	87° 4' 8.263" E	41.78
16016	JA_Z7_AJ_23	23° 49' 2.714" N	87° 4' 8.263" E	41.49
16017	JA_Z7_AJ_23	23° 49' 2.388" N	87° 4' 8.263" E	41.52
16018	JA_Z7_AJ_23	23° 49' 2.063" N	87° 4' 8.263" E	41.49
16019	JA_Z7_AJ_23	23° 49' 1.738" N	87° 4' 8.263" E	41.45
16020	JA_Z7_AJ_23	23° 49' 1.413" N	87° 4' 8.262" E	41.43
16021	JA_Z7_AJ_23	23° 49' 1.088" N	87° 4' 8.262" E	41.36
16022	JA_Z7_AJ_23	23° 49' 0.763" N	87° 4' 8.262" E	41.49
16023	JA_Z7_AJ_23	23° 49' 7.266" N	87° 4' 8.619" E	43.35
16024	JA_Z7_AJ_23	23° 49' 6.941" N	87° 4' 8.619" E	43.09
16025	JA_Z7_AJ_23	23° 49' 6.615" N	87° 4' 8.619" E	43.13
16026	JA_Z7_AJ_23	23° 49' 6.290" N	87° 4' 8.619" E	43.09
16027	JA_Z7_AJ_23	23° 49' 5.965" N	87° 4' 8.618" E	42.93
16028	JA_Z7_AJ_23	23° 49' 5.640" N	87° 4' 8.618" E	42.78
16029	JA_Z7_AJ_23	23° 49' 5.315" N	87° 4' 8.618" E	42.51
16030	JA_Z7_AJ_23	23° 49' 4.990" N	87° 4' 8.618" E	42.53
16031	JA_Z7_AJ_23	23° 49' 4.664" N	87° 4' 8.618" E	42.71
16032	JA_Z7_AJ_23	23° 49' 4.339" N	87° 4' 8.617" E	42.44
16033	JA_Z7_AJ_23	23° 49' 4.014" N	87° 4' 8.617" E	42.43
16034	JA_Z7_AJ_23	23° 49' 3.689" N	87° 4' 8.617" E	42.24
16035	JA_Z7_AJ_23	23° 49' 3.364" N	87° 4' 8.617" E	42.20
16036	JA_Z7_AJ_23	23° 49' 3.039" N	87° 4' 8.617" E	41.96
16037	JA_Z7_AJ_23	23° 49' 2.713" N	87° 4' 8.617" E	41.47
16038	JA_Z7_AJ_23	23° 49' 2.388" N	87° 4' 8.616" E	41.45
16039	JA_Z7_AJ_23	23° 49' 2.063" N	87° 4' 8.616" E	41.48
16040	JA_Z7_AJ_23	23° 49' 1.738" N	87° 4' 8.616" E	41.46
16041	JA_Z7_AJ_23	23° 49' 1.413" N	87° 4' 8.616" E	41.39
16042	JA_Z7_AJ_23	23° 49' 1.088" N	87° 4' 8.616" E	41.46
16043	JA_Z7_AJ_23	23° 49' 0.762" N	87° 4' 8.616" E	41.45
16044	JA_Z7_AJ_23	23° 49' 0.437" N	87° 4' 8.615" E	41.56
16045	JA_Z7_AJ_23	23° 49' 6.940" N	87° 4' 8.972" E	43.40
16046	JA_Z7_AJ_23	23° 49' 6.615" N	87° 4' 8.972" E	43.15
16047	JA_Z7_AJ_23	23° 49' 6.290" N	87° 4' 8.972" E	43.11
16048	JA_Z7_AJ_23	23° 49' 5.965" N	87° 4' 8.972" E	42.88
16049	JA_Z7_AJ_23	23° 49' 5.640" N	87° 4' 8.972" E	42.95
16050	JA_Z7_AJ_23	23° 49' 5.315" N	87° 4' 8.971" E	42.82
16051	JA_Z7_AJ_23	23° 49' 4.989" N	87° 4' 8.971" E	42.65
16052	JA_Z7_AJ_23	23° 49' 4.664" N	87° 4' 8.971" E	42.59
16053	JA_Z7_AJ_23	23° 49' 4.339" N	87° 4' 8.971" E	42.73
16054	JA_Z7_AJ_23	23° 49' 4.014" N	87° 4' 8.971" E	42.52
16055	JA_Z7_AJ_23	23° 49' 3.689" N	87° 4' 8.971" E	42.48
16056	JA_Z7_AJ_23	23° 49' 3.364" N	87° 4' 8.970" E	42.40
16057	JA_Z7_AJ_23	23° 49' 3.038" N	87° 4' 8.970" E	42.07
16058	JA_Z7_AJ_23	23° 49' 2.713" N	87° 4' 8.970" E	41.58
16059	JA_Z7_AJ_23	23° 49' 2.388" N	87° 4' 8.970" E	41.47
16060	JA_Z7_AJ_23	23° 49' 2.063" N	87° 4' 8.970" E	41.46
16061	JA_Z7_AJ_23	23° 49' 1.738" N	87° 4' 8.970" E	41.43
16062	JA_Z7_AJ_23	23° 49' 1.413" N	87° 4' 8.969" E	41.46
16063	JA_Z7_AJ_23	23° 49' 1.087" N	87° 4' 8.969" E	41.42
16064	JA_Z7_AJ_23	23° 49' 0.762" N	87° 4' 8.969" E	41.39
16065	JA_Z7_AJ_23	23° 49' 0.437" N	87° 4' 8.969" E	41.46
16066	JA_Z7_AJ_23	23° 49' 6.940" N	87° 4' 9.326" E	43.45
16067	JA_Z7_AJ_23	23° 49' 6.615" N	87° 4' 9.326" E	43.45
16068	JA_Z7_AJ_23	23° 49' 6.290" N	87° 4' 9.325" E	43.25
16069	JA_Z7_AJ_23	23° 49' 5.965" N	87° 4' 9.325" E	42.83
16070	JA_Z7_AJ_23	23° 49' 5.640" N	87° 4' 9.325" E	42.88
16071	JA_Z7_AJ_23	23° 49' 5.314" N	87° 4' 9.325" E	42.99
16072	JA_Z7_AJ_23	23° 49' 4.989" N	87° 4' 9.325" E	42.93
16073	JA_Z7_AJ_23	23° 49' 4.664" N	87° 4' 9.325" E	42.74
16074	JA_Z7_AJ_23	23° 49' 4.339" N	87° 4' 9.324" E	42.60
16075	JA_Z7_AJ_23	23° 49' 4.014" N	87° 4' 9.324" E	42.56
16076	JA_Z7_AJ_23	23° 49' 3.689" N	87° 4' 9.324" E	42.44
16077	JA_Z7_AJ_23	23° 49' 3.363" N	87° 4' 9.324" E	42.55
16078	JA_Z7_AJ_23	23° 49' 3.038" N	87° 4' 9.324" E	42.48
16079	JA_Z7_AJ_23	23° 49' 2.713" N	87° 4' 9.324" E	41.93
16080	JA_Z7_AJ_23	23° 49' 2.388" N	87° 4' 9.323" E	41.40
16081	JA_Z7_AJ_23	23° 49' 2.063" N	87° 4' 9.323" E	41.42
16082	JA_Z7_AJ_23	23° 49' 1.738" N	87° 4' 9.323" E	41.45
16083	JA_Z7_AJ_23	23° 49' 1.412" N	87° 4' 9.323" E	41.44
16084	JA_Z7_AJ_23	23° 49' 1.087" N	87° 4' 9.323" E	41.37
16085	JA_Z7_AJ_23	23° 49' 0.762" N	87° 4' 9.322" E	41.55
16086	JA_Z7_AJ_23	23° 49' 0.437" N	87° 4' 9.322" E	41.39
16087	JA_Z7_AJ_23	23° 49' 6.940" N	87° 4' 9.679" E	43.52
16088	JA_Z7_AJ_23	23° 49' 6.615" N	87° 4' 9.679" E	43.68
16089	JA_Z7_AJ_23	23° 49' 6.290" N	87° 4' 9.679" E	43.51
16090	JA_Z7_AJ_23	23° 49' 5.965" N	87° 4' 9.679" E	42.93
16091	JA_Z7_AJ_23	23° 49' 5.639" N	87° 4' 9.679" E	42.69
16092	JA_Z7_AJ_23	23° 49' 5.314" N	87° 4' 9.678" E	42.73
16093	JA_Z7_AJ_23	23° 49' 4.989" N	87° 4' 9.678" E	43.12
16094	JA_Z7_AJ_23	23° 49' 4.664" N	87° 4' 9.678" E	42.99
16095	JA_Z7_AJ_23	23° 49' 4.339" N	87° 4' 9.678" E	42.83
16096	JA_Z7_AJ_23	23° 49' 4.014" N	87° 4' 9.678" E	42.70
16097	JA_Z7_AJ_23	23° 49' 3.688" N	87° 4' 9.677" E	42.66
16098	JA_Z7_AJ_23	23° 49' 3.363" N	87° 4' 9.677" E	42.62
16099	JA_Z7_AJ_23	23° 49' 3.038" N	87° 4' 9.677" E	42.54
16100	JA_Z7_AJ_23	23° 49' 2.713" N	87° 4' 9.677" E	42.46
16101	JA_Z7_AJ_23	23° 49' 2.388" N	87° 4' 9.677" E	41.39
16102	JA_Z7_AJ_23	23° 49' 2.063" N	87° 4' 9.677" E	41.41
16103	JA_Z7_AJ_23	23° 49' 1.737" N	87° 4' 9.676" E	41.44
16104	JA_Z7_AJ_23	23° 49' 1.412" N	87° 4' 9.676" E	41.37
16105	JA_Z7_AJ_23	23° 49' 1.087" N	87° 4' 9.676" E	41.42
16106	JA_Z7_AJ_23	23° 49' 0.762" N	87° 4' 9.676" E	41.49
16107	JA_Z7_AJ_23	23° 49' 0.437" N	87° 4' 9.676" E	41.48
16108	JA_Z7_AJ_23	23° 49' 0.112" N	87° 4' 9.676" E	41.46
16109	JA_Z7_AJ_23	23° 49' 6.940" N	87° 4' 10.033" E	43.53
16110	JA_Z7_AJ_23	23° 49' 6.615" N	87° 4' 10.032" E	43.36
16111	JA_Z7_AJ_23	23° 49' 6.290" N	87° 4' 10.032" E	43.57
16112	JA_Z7_AJ_23	23° 49' 5.964" N	87° 4' 10.032" E	43.22
16113	JA_Z7_AJ_23	23° 49' 5.639" N	87° 4' 10.032" E	42.79
16114	JA_Z7_AJ_23	23° 49' 5.314" N	87° 4' 10.032" E	42.82
16115	JA_Z7_AJ_23	23° 49' 4.989" N	87° 4' 10.032" E	42.90
16116	JA_Z7_AJ_23	23° 49' 4.664" N	87° 4' 10.031" E	43.20
16117	JA_Z7_AJ_23	23° 49' 4.339" N	87° 4' 10.031" E	43.05
16118	JA_Z7_AJ_23	23° 49' 4.013" N	87° 4' 10.031" E	42.91
16119	JA_Z7_AJ_23	23° 49' 3.688" N	87° 4' 10.031" E	42.76
16120	JA_Z7_AJ_23	23° 49' 3.363" N	87° 4' 10.031" E	42.75
16121	JA_Z7_AJ_23	23° 49' 3.038" N	87° 4' 10.031" E	42.69
16122	JA_Z7_AJ_23	23° 49' 2.713" N	87° 4' 10.030" E	42.55
16123	JA_Z7_AJ_23	23° 49' 2.388" N	87° 4' 10.030" E	41.70
16124	JA_Z7_AJ_23	23° 49' 2.062" N	87° 4' 10.030" E	41.40
16125	JA_Z7_AJ_23	23° 49' 1.737" N	87° 4' 10.030" E	41.30
16126	JA_Z7_AJ_23	23° 49' 1.412" N	87° 4' 10.030" E	41.44
16127	JA_Z7_AJ_23	23° 49' 1.087" N	87° 4' 10.030" E	41.48
16128	JA_Z7_AJ_23	23° 49' 0.762" N	87° 4' 10.029" E	41.47
16129	JA_Z7_AJ_23	23° 49' 0.437" N	87° 4' 10.029" E	41.42
16130	JA_Z7_AJ_23	23° 49' 0.111" N	87° 4' 10.029" E	41.43
16131	JA_Z7_AJ_23	23° 49' 6.940" N	87° 4' 10.386" E	43.70
16132	JA_Z7_AJ_23	23° 49' 6.615" N	87° 4' 10.386" E	43.51
16133	JA_Z7_AJ_23	23° 49' 6.289" N	87° 4' 10.386" E	43.57
16134	JA_Z7_AJ_23	23° 49' 5.964" N	87° 4' 10.386" E	43.34
16135	JA_Z7_AJ_23	23° 49' 5.639" N	87° 4' 10.385" E	42.97
16136	JA_Z7_AJ_23	23° 49' 5.314" N	87° 4' 10.385" E	42.89
16137	JA_Z7_AJ_23	23° 49' 4.989" N	87° 4' 10.385" E	42.95
16138	JA_Z7_AJ_23	23° 49' 4.664" N	87° 4' 10.385" E	42.92
16139	JA_Z7_AJ_23	23° 49' 4.338" N	87° 4' 10.385" E	43.06
16140	JA_Z7_AJ_23	23° 49' 4.013" N	87° 4' 10.385" E	43.05
16141	JA_Z7_AJ_23	23° 49' 3.688" N	87° 4' 10.384" E	42.92
16142	JA_Z7_AJ_23	23° 49' 3.363" N	87° 4' 10.384" E	42.74
16143	JA_Z7_AJ_23	23° 49' 3.038" N	87° 4' 10.384" E	42.85
16144	JA_Z7_AJ_23	23° 49' 2.713" N	87° 4' 10.384" E	42.81
16145	JA_Z7_AJ_23	23° 49' 2.387" N	87° 4' 10.384" E	42.75
16146	JA_Z7_AJ_23	23° 49' 2.062" N	87° 4' 10.383" E	41.33
16147	JA_Z7_AJ_23	23° 49' 1.737" N	87° 4' 10.383" E	41.40
16148	JA_Z7_AJ_23	23° 49' 1.412" N	87° 4' 10.383" E	41.38
16149	JA_Z7_AJ_23	23° 49' 1.087" N	87° 4' 10.383" E	41.41
16150	JA_Z7_AJ_23	23° 49' 0.762" N	87° 4' 10.383" E	41.49
16151	JA_Z7_AJ_23	23° 49' 0.436" N	87° 4' 10.383" E	41.37
16152	JA_Z7_AJ_23	23° 49' 0.111" N	87° 4' 10.382" E	41.45
16153	JA_Z7_AJ_23	23° 49' 6.940" N	87° 4' 10.740" E	43.79
16154	JA_Z7_AJ_23	23° 49' 6.614" N	87° 4' 10.739" E	43.64
16155	JA_Z7_AJ_23	23° 49' 6.289" N	87° 4' 10.739" E	43.69
16156	JA_Z7_AJ_23	23° 49' 5.964" N	87° 4' 10.739" E	43.38
16157	JA_Z7_AJ_23	23° 49' 5.639" N	87° 4' 10.739" E	43.22
16158	JA_Z7_AJ_23	23° 49' 5.314" N	87° 4' 10.739" E	42.73
16159	JA_Z7_AJ_23	23° 49' 4.989" N	87° 4' 10.739" E	42.97
16160	JA_Z7_AJ_23	23° 49' 4.663" N	87° 4' 10.738" E	42.89
16161	JA_Z7_AJ_23	23° 49' 4.338" N	87° 4' 10.738" E	42.90
16162	JA_Z7_AJ_23	23° 49' 4.013" N	87° 4' 10.738" E	42.92
16163	JA_Z7_AJ_23	23° 49' 3.688" N	87° 4' 10.738" E	42.91
16164	JA_Z7_AJ_23	23° 49' 3.363" N	87° 4' 10.738" E	42.80
16165	JA_Z7_AJ_23	23° 49' 3.038" N	87° 4' 10.737" E	42.86
16166	JA_Z7_AJ_23	23° 49' 2.712" N	87° 4' 10.737" E	42.83
16167	JA_Z7_AJ_23	23° 49' 2.387" N	87° 4' 10.737" E	42.78
16168	JA_Z7_AJ_23	23° 49' 2.062" N	87° 4' 10.737" E	41.32
16169	JA_Z7_AJ_23	23° 49' 1.737" N	87° 4' 10.737" E	41.38
16170	JA_Z7_AJ_23	23° 49' 1.412" N	87° 4' 10.737" E	41.39
16171	JA_Z7_AJ_23	23° 49' 1.087" N	87° 4' 10.736" E	41.37
16172	JA_Z7_AJ_23	23° 49' 0.761" N	87° 4' 10.736" E	41.39
16173	JA_Z7_AJ_23	23° 49' 0.436" N	87° 4' 10.736" E	41.39
16174	JA_Z7_AJ_23	23° 49' 0.111" N	87° 4' 10.736" E	41.37
16175	JA_Z7_AJ_23	23° 49' 6.614" N	87° 4' 11.093" E	43.71
16176	JA_Z7_AJ_23	23° 49' 6.289" N	87° 4' 11.093" E	43.57
16177	JA_Z7_AJ_23	23° 49' 5.964" N	87° 4' 11.092" E	43.47
16178	JA_Z7_AJ_23	23° 49' 5.639" N	87° 4' 11.092" E	43.23
16179	JA_Z7_AJ_23	23° 49' 5.314" N	87° 4' 11.092" E	43.22
16180	JA_Z7_AJ_23	23° 49' 4.988" N	87° 4' 11.092" E	42.93
16181	JA_Z7_AJ_23	23° 49' 4.663" N	87° 4' 11.092" E	42.96
16182	JA_Z7_AJ_23	23° 49' 4.338" N	87° 4' 11.092" E	42.89
16183	JA_Z7_AJ_23	23° 49' 4.013" N	87° 4' 11.091" E	42.76
16184	JA_Z7_AJ_23	23° 49' 3.688" N	87° 4' 11.091" E	42.84
16185	JA_Z7_AJ_23	23° 49' 3.363" N	87° 4' 11.091" E	42.93
16186	JA_Z7_AJ_23	23° 49' 3.037" N	87° 4' 11.091" E	42.88
16187	JA_Z7_AJ_23	23° 49' 2.712" N	87° 4' 11.091" E	42.85
16188	JA_Z7_AJ_23	23° 49' 2.387" N	87° 4' 11.091" E	42.87
16189	JA_Z7_AJ_23	23° 49' 2.062" N	87° 4' 11.090" E	41.47
16190	JA_Z7_AJ_23	23° 49' 1.737" N	87° 4' 11.090" E	41.28
16191	JA_Z7_AJ_23	23° 49' 1.412" N	87° 4' 11.090" E	41.33
16192	JA_Z7_AJ_23	23° 49' 1.086" N	87° 4' 11.090" E	41.33
16193	JA_Z7_AJ_23	23° 49' 0.761" N	87° 4' 11.090" E	41.38
16194	JA_Z7_AJ_23	23° 49' 0.436" N	87° 4' 11.090" E	41.32
16195	JA_Z7_AJ_23	23° 49' 0.111" N	87° 4' 11.089" E	41.36
16196	JA_Z7_AJ_23	23° 48' 59.786" N	87° 4' 11.089" E	41.51
16197	JA_Z7_AJ_23	23° 49' 6.614" N	87° 4' 11.446" E	43.77
16198	JA_Z7_AJ_23	23° 49' 6.289" N	87° 4' 11.446" E	43.63
16199	JA_Z7_AJ_23	23° 49' 5.964" N	87° 4' 11.446" E	43.61
16200	JA_Z7_AJ_23	23° 49' 5.639" N	87° 4' 11.446" E	43.38
16201	JA_Z7_AJ_23	23° 49' 5.313" N	87° 4' 11.446" E	43.38
16202	JA_Z7_AJ_23	23° 49' 4.988" N	87° 4' 11.445" E	43.29
16203	JA_Z7_AJ_23	23° 49' 4.663" N	87° 4' 11.445" E	43.09
16204	JA_Z7_AJ_23	23° 49' 4.338" N	87° 4' 11.445" E	43.03
16205	JA_Z7_AJ_23	23° 49' 4.013" N	87° 4' 11.445" E	42.96
16206	JA_Z7_AJ_23	23° 49' 3.688" N	87° 4' 11.445" E	42.77
16207	JA_Z7_AJ_23	23° 49' 3.362" N	87° 4' 11.445" E	42.75
16208	JA_Z7_AJ_23	23° 49' 3.037" N	87° 4' 11.444" E	42.81
16209	JA_Z7_AJ_23	23° 49' 2.712" N	87° 4' 11.444" E	42.90
16210	JA_Z7_AJ_23	23° 49' 2.387" N	87° 4' 11.444" E	42.85
16211	JA_Z7_AJ_23	23° 49' 2.062" N	87° 4' 11.444" E	41.87
16212	JA_Z7_AJ_23	23° 49' 1.737" N	87° 4' 11.444" E	41.45
16213	JA_Z7_AJ_23	23° 49' 1.411" N	87° 4' 11.443" E	41.30
16214	JA_Z7_AJ_23	23° 49' 1.086" N	87° 4' 11.443" E	41.29
16215	JA_Z7_AJ_23	23° 49' 0.761" N	87° 4' 11.443" E	41.22
16216	JA_Z7_AJ_23	23° 49' 0.436" N	87° 4' 11.443" E	41.36
16217	JA_Z7_AJ_23	23° 49' 0.111" N	87° 4' 11.443" E	41.30
16218	JA_Z7_AJ_23	23° 48' 59.786" N	87° 4' 11.443" E	41.47
16219	JA_Z7_AJ_23	23° 49' 6.614" N	87° 4' 11.800" E	43.58
16220	JA_Z7_AJ_23	23° 49' 6.289" N	87° 4' 11.800" E	43.70
16221	JA_Z7_AJ_23	23° 49' 5.964" N	87° 4' 11.799" E	43.64
16222	JA_Z7_AJ_23	23° 49' 5.639" N	87° 4' 11.799" E	43.62
16223	JA_Z7_AJ_23	23° 49' 5.313" N	87° 4' 11.799" E	43.43
16224	JA_Z7_AJ_23	23° 49' 4.988" N	87° 4' 11.799" E	43.49
16225	JA_Z7_AJ_23	23° 49' 4.663" N	87° 4' 11.799" E	43.38
16226	JA_Z7_AJ_23	23° 49' 4.338" N	87° 4' 11.799" E	43.35
16227	JA_Z7_AJ_23	23° 49' 4.013" N	87° 4' 11.798" E	43.21
16228	JA_Z7_AJ_23	23° 49' 3.687" N	87° 4' 11.798" E	42.90
16229	JA_Z7_AJ_23	23° 49' 3.362" N	87° 4' 11.798" E	42.70
16230	JA_Z7_AJ_23	23° 49' 3.037" N	87° 4' 11.798" E	42.70
16231	JA_Z7_AJ_23	23° 49' 2.712" N	87° 4' 11.798" E	42.94
16232	JA_Z7_AJ_23	23° 49' 2.387" N	87° 4' 11.797" E	42.94
16233	JA_Z7_AJ_23	23° 49' 2.062" N	87° 4' 11.797" E	42.79
16234	JA_Z7_AJ_23	23° 49' 1.736" N	87° 4' 11.797" E	41.45
16235	JA_Z7_AJ_23	23° 49' 1.411" N	87° 4' 11.797" E	41.40
16236	JA_Z7_AJ_23	23° 49' 1.086" N	87° 4' 11.797" E	41.36
16237	JA_Z7_AJ_23	23° 49' 0.761" N	87° 4' 11.797" E	41.23
16238	JA_Z7_AJ_23	23° 49' 0.436" N	87° 4' 11.796" E	41.23
16239	JA_Z7_AJ_23	23° 49' 0.111" N	87° 4' 11.796" E	41.38
16240	JA_Z7_AJ_23	23° 48' 59.785" N	87° 4' 11.796" E	41.41
16241	JA_Z7_AJ_23	23° 49' 6.614" N	87° 4' 12.153" E	43.40
16242	JA_Z7_AJ_23	23° 49' 6.289" N	87° 4' 12.153" E	43.55
16243	JA_Z7_AJ_23	23° 49' 5.964" N	87° 4' 12.153" E	43.69
16244	JA_Z7_AJ_23	23° 49' 5.638" N	87° 4' 12.153" E	43.76
16245	JA_Z7_AJ_23	23° 49' 5.313" N	87° 4' 12.152" E	43.60
16246	JA_Z7_AJ_23	23° 49' 4.988" N	87° 4' 12.152" E	43.50
16247	JA_Z7_AJ_23	23° 49' 4.663" N	87° 4' 12.152" E	43.52
16248	JA_Z7_AJ_23	23° 49' 4.338" N	87° 4' 12.152" E	43.46
16249	JA_Z7_AJ_23	23° 49' 4.012" N	87° 4' 12.152" E	43.41
16250	JA_Z7_AJ_23	23° 49' 3.687" N	87° 4' 12.152" E	43.09

TABLE REPRESENTING ELEVATION (in m) WITH RESPECT TO 10m X 10m GRID WITHIN POTENTIAL SAND GHATS IN JAMTARA DISTRICT OF JHARKHAND STATE

13251	JA_Z7_AJ_23	23° 49' 17.687" N	87° 3' 31.511" E	43.45
13252	JA_Z7_AJ_23	23° 49' 17.361" N	87° 3' 31.511" E	43.32
13253	JA_Z7_AJ_23	23° 49' 17.036" N	87° 3' 31.511" E	43.59
13254	JA_Z7_AJ_23	23° 49' 16.711" N	87° 3' 31.511" E	43.66
13255	JA_Z7_AJ_23	23° 49' 16.386" N	87° 3' 31.511" E	43.63
13256	JA_Z7_AJ_23	23° 49' 16.061" N	87° 3' 31.511" E	43.65
13257	JA_Z7_AJ_23	23° 49' 15.736" N	87° 3' 31.511" E	43.68
13258	JA_Z7_AJ_23	23° 49' 26.466" N	87° 3' 31.869" E	44.28
13259	JA_Z7_AJ_23	23° 49' 26.141" N	87° 3' 31.869" E	44.25
13260	JA_Z7_AJ_23	23° 49' 25.816" N	87° 3' 31.869" E	44.22
13261	JA_Z7_AJ_23	23° 49' 25.491" N	87° 3' 31.868" E	44.21
13262	JA_Z7_AJ_23	23° 49' 25.165" N	87° 3' 31.868" E	44.20
13263	JA_Z7_AJ_23	23° 49' 24.840" N	87° 3' 31.868" E	44.15
13264	JA_Z7_AJ_23	23° 49' 24.515" N	87° 3' 31.868" E	44.19
13265	JA_Z7_AJ_23	23° 49' 24.190" N	87° 3' 31.868" E	44.22
13266	JA_Z7_AJ_23	23° 49' 23.865" N	87° 3' 31.868" E	44.22
13267	JA_Z7_AJ_23	23° 49' 23.540" N	87° 3' 31.868" E	44.22
13268	JA_Z7_AJ_23	23° 49' 23.214" N	87° 3' 31.867" E	44.21
13269	JA_Z7_AJ_23	23° 49' 22.889" N	87° 3' 31.867" E	44.20
13270	JA_Z7_AJ_23	23° 49' 22.564" N	87° 3' 31.867" E	44.22
13271	JA_Z7_AJ_23	23° 49' 22.239" N	87° 3' 31.867" E	44.32
13272	JA_Z7_AJ_23	23° 49' 21.914" N	87° 3' 31.867" E	44.36
13273	JA_Z7_AJ_23	23° 49' 21.589" N	87° 3' 31.867" E	44.32
13274	JA_Z7_AJ_23	23° 49' 21.263" N	87° 3' 31.867" E	44.34
13275	JA_Z7_AJ_23	23° 49' 20.938" N	87° 3' 31.866" E	44.27
13276	JA_Z7_AJ_23	23° 49' 20.613" N	87° 3' 31.866" E	44.22
13277	JA_Z7_AJ_23	23° 49' 20.288" N	87° 3' 31.866" E	44.15
13278	JA_Z7_AJ_23	23° 49' 19.963" N	87° 3' 31.866" E	44.08
13279	JA_Z7_AJ_23	23° 49' 19.637" N	87° 3' 31.866" E	44.06
13280	JA_Z7_AJ_23	23° 49' 19.312" N	87° 3' 31.866" E	44.08
13281	JA_Z7_AJ_23	23° 49' 18.987" N	87° 3' 31.865" E	44.01
13282	JA_Z7_AJ_23	23° 49' 18.662" N	87° 3' 31.865" E	43.14
13283	JA_Z7_AJ_23	23° 49' 18.337" N	87° 3' 31.865" E	43.17
13284	JA_Z7_AJ_23	23° 49' 18.012" N	87° 3' 31.865" E	43.32
13285	JA_Z7_AJ_23	23° 49' 17.686" N	87° 3' 31.865" E	43.38
13286	JA_Z7_AJ_23	23° 49' 17.361" N	87° 3' 31.865" E	43.42
13287	JA_Z7_AJ_23	23° 49' 17.036" N	87° 3' 31.865" E	43.60
13288	JA_Z7_AJ_23	23° 49' 16.711" N	87° 3' 31.864" E	43.63
13289	JA_Z7_AJ_23	23° 49' 16.386" N	87° 3' 31.864" E	43.61
13290	JA_Z7_AJ_23	23° 49' 16.061" N	87° 3' 31.864" E	43.69
13291	JA_Z7_AJ_23	23° 49' 15.735" N	87° 3' 31.864" E	43.72
13292	JA_Z7_AJ_23	23° 49' 26.466" N	87° 3' 32.222" E	44.19
13293	JA_Z7_AJ_23	23° 49' 26.141" N	87° 3' 32.222" E	44.21
13294	JA_Z7_AJ_23	23° 49' 25.816" N	87° 3' 32.222" E	44.18
13295	JA_Z7_AJ_23	23° 49' 25.490" N	87° 3' 32.222" E	44.19
13296	JA_Z7_AJ_23	23° 49' 25.165" N	87° 3' 32.222" E	44.18
13297	JA_Z7_AJ_23	23° 49' 24.840" N	87° 3' 32.222" E	44.17
13298	JA_Z7_AJ_23	23° 49' 24.515" N	87° 3' 32.221" E	44.12
13299	JA_Z7_AJ_23	23° 49' 24.190" N	87° 3' 32.221" E	44.13
13300	JA_Z7_AJ_23	23° 49' 23.865" N	87° 3' 32.221" E	44.17
13301	JA_Z7_AJ_23	23° 49' 23.539" N	87° 3' 32.221" E	44.17
13302	JA_Z7_AJ_23	23° 49' 23.214" N	87° 3' 32.221" E	44.18
13303	JA_Z7_AJ_23	23° 49' 22.889" N	87° 3' 32.221" E	44.12
13304	JA_Z7_AJ_23	23° 49' 22.564" N	87° 3' 32.221" E	44.12
13305	JA_Z7_AJ_23	23° 49' 22.239" N	87° 3' 32.220" E	44.08
13306	JA_Z7_AJ_23	23° 49' 21.914" N	87° 3' 32.220" E	44.25
13307	JA_Z7_AJ_23	23° 49' 21.588" N	87° 3' 32.220" E	44.34
13308	JA_Z7_AJ_23	23° 49' 21.263" N	87° 3' 32.220" E	44.34
13309	JA_Z7_AJ_23	23° 49' 20.938" N	87° 3' 32.220" E	44.35
13310	JA_Z7_AJ_23	23° 49' 20.613" N	87° 3' 32.220" E	44.18
13311	JA_Z7_AJ_23	23° 49' 20.288" N	87° 3' 32.220" E	44.13
13312	JA_Z7_AJ_23	23° 49' 19.963" N	87° 3' 32.219" E	44.11
13313	JA_Z7_AJ_23	23° 49' 19.637" N	87° 3' 32.219" E	44.11
13314	JA_Z7_AJ_23	23° 49' 19.312" N	87° 3' 32.219" E	44.10
13315	JA_Z7_AJ_23	23° 49' 18.987" N	87° 3' 32.219" E	44.01
13316	JA_Z7_AJ_23	23° 49' 18.662" N	87° 3' 32.219" E	43.20
13317	JA_Z7_AJ_23	23° 49' 18.337" N	87° 3' 32.219" E	43.22
13318	JA_Z7_AJ_23	23° 49' 18.011" N	87° 3' 32.219" E	43.21
13319	JA_Z7_AJ_23	23° 49' 17.686" N	87° 3' 32.218" E	43.30
13320	JA_Z7_AJ_23	23° 49' 17.361" N	87° 3' 32.218" E	43.45
13321	JA_Z7_AJ_23	23° 49' 17.036" N	87° 3' 32.218" E	43.58
13322	JA_Z7_AJ_23	23° 49' 16.711" N	87° 3' 32.218" E	43.55
13323	JA_Z7_AJ_23	23° 49' 16.386" N	87° 3' 32.218" E	43.60
13324	JA_Z7_AJ_23	23° 49' 16.060" N	87° 3' 32.218" E	43.72
13325	JA_Z7_AJ_23	23° 49' 15.735" N	87° 3' 32.217" E	43.74
13326	JA_Z7_AJ_23	23° 49' 15.410" N	87° 3' 32.217" E	43.79
13327	JA_Z7_AJ_23	23° 49' 26.141" N	87° 3' 32.576" E	44.23
13328	JA_Z7_AJ_23	23° 49' 25.815" N	87° 3' 32.575" E	44.22
13329	JA_Z7_AJ_23	23° 49' 25.490" N	87° 3' 32.575" E	44.24
13330	JA_Z7_AJ_23	23° 49' 25.165" N	87° 3' 32.575" E	44.23
13331	JA_Z7_AJ_23	23° 49' 24.840" N	87° 3' 32.575" E	44.28
13332	JA_Z7_AJ_23	23° 49' 24.515" N	87° 3' 32.575" E	44.22
13333	JA_Z7_AJ_23	23° 49' 24.190" N	87° 3' 32.575" E	44.16
13334	JA_Z7_AJ_23	23° 49' 23.864" N	87° 3' 32.575" E	44.14
13335	JA_Z7_AJ_23	23° 49' 23.539" N	87° 3' 32.574" E	44.16
13336	JA_Z7_AJ_23	23° 49' 23.214" N	87° 3' 32.574" E	44.09
13337	JA_Z7_AJ_23	23° 49' 22.889" N	87° 3' 32.574" E	44.06
13338	JA_Z7_AJ_23	23° 49' 22.564" N	87° 3' 32.574" E	44.08
13339	JA_Z7_AJ_23	23° 49' 22.239" N	87° 3' 32.574" E	44.06
13340	JA_Z7_AJ_23	23° 49' 21.913" N	87° 3' 32.574" E	44.03
13341	JA_Z7_AJ_23	23° 49' 21.588" N	87° 3' 32.574" E	43.99
13342	JA_Z7_AJ_23	23° 49' 21.263" N	87° 3' 32.573" E	44.09
13343	JA_Z7_AJ_23	23° 49' 20.938" N	87° 3' 32.573" E	44.13
13344	JA_Z7_AJ_23	23° 49' 20.613" N	87° 3' 32.573" E	44.12
13345	JA_Z7_AJ_23	23° 49' 20.288" N	87° 3' 32.573" E	44.08
13346	JA_Z7_AJ_23	23° 49' 19.962" N	87° 3' 32.573" E	44.01
13347	JA_Z7_AJ_23	23° 49' 19.637" N	87° 3' 32.573" E	43.95
13348	JA_Z7_AJ_23	23° 49' 19.312" N	87° 3' 32.573" E	44.03
13349	JA_Z7_AJ_23	23° 49' 18.987" N	87° 3' 32.572" E	44.04
13350	JA_Z7_AJ_23	23° 49' 18.662" N	87° 3' 32.572" E	43.74
13351	JA_Z7_AJ_23	23° 49' 18.337" N	87° 3' 32.572" E	43.15
13352	JA_Z7_AJ_23	23° 49' 18.011" N	87° 3' 32.572" E	43.12
13353	JA_Z7_AJ_23	23° 49' 17.686" N	87° 3' 32.572" E	43.26
13354	JA_Z7_AJ_23	23° 49' 17.361" N	87° 3' 32.572" E	43.35
13355	JA_Z7_AJ_23	23° 49' 17.036" N	87° 3' 32.572" E	43.49
13356	JA_Z7_AJ_23	23° 49' 16.711" N	87° 3' 32.571" E	43.50
13357	JA_Z7_AJ_23	23° 49' 16.386" N	87° 3' 32.571" E	43.59
13358	JA_Z7_AJ_23	23° 49' 16.060" N	87° 3' 32.571" E	43.65
13359	JA_Z7_AJ_23	23° 49' 15.735" N	87° 3' 32.571" E	43.66
13360	JA_Z7_AJ_23	23° 49' 15.410" N	87° 3' 32.571" E	43.74
13361	JA_Z7_AJ_23	23° 49' 15.085" N	87° 3' 32.571" E	43.78
13362	JA_Z7_AJ_23	23° 49' 25.815" N	87° 3' 32.929" E	44.30
13363	JA_Z7_AJ_23	23° 49' 25.490" N	87° 3' 32.929" E	44.28
13364	JA_Z7_AJ_23	23° 49' 25.165" N	87° 3' 32.929" E	44.31
13365	JA_Z7_AJ_23	23° 49' 24.840" N	87° 3' 32.929" E	44.28
13366	JA_Z7_AJ_23	23° 49' 24.515" N	87° 3' 32.928" E	44.29
13367	JA_Z7_AJ_23	23° 49' 24.189" N	87° 3' 32.928" E	44.21
13368	JA_Z7_AJ_23	23° 49' 23.864" N	87° 3' 32.928" E	44.16
13369	JA_Z7_AJ_23	23° 49' 23.539" N	87° 3' 32.928" E	44.22
13370	JA_Z7_AJ_23	23° 49' 23.214" N	87° 3' 32.928" E	44.24
13371	JA_Z7_AJ_23	23° 49' 22.889" N	87° 3' 32.928" E	44.25
13372	JA_Z7_AJ_23	23° 49' 22.564" N	87° 3' 32.927" E	44.19
13373	JA_Z7_AJ_23	23° 49' 22.238" N	87° 3' 32.927" E	44.18
13374	JA_Z7_AJ_23	23° 49' 21.913" N	87° 3' 32.927" E	44.14
13375	JA_Z7_AJ_23	23° 49' 21.588" N	87° 3' 32.927" E	44.07
13376	JA_Z7_AJ_23	23° 49' 21.263" N	87° 3' 32.927" E	43.93
13377	JA_Z7_AJ_23	23° 49' 20.938" N	87° 3' 32.927" E	43.88
13378	JA_Z7_AJ_23	23° 49' 20.613" N	87° 3' 32.927" E	43.99
13379	JA_Z7_AJ_23	23° 49' 20.287" N	87° 3' 32.926" E	43.98
13380	JA_Z7_AJ_23	23° 49' 19.962" N	87° 3' 32.926" E	44.08
13381	JA_Z7_AJ_23	23° 49' 19.637" N	87° 3' 32.926" E	43.98
13382	JA_Z7_AJ_23	23° 49' 19.312" N	87° 3' 32.926" E	43.90
13383	JA_Z7_AJ_23	23° 49' 18.987" N	87° 3' 32.926" E	43.83
13384	JA_Z7_AJ_23	23° 49' 18.662" N	87° 3' 32.926" E	44.04
13385	JA_Z7_AJ_23	23° 49' 18.336" N	87° 3' 32.926" E	43.26
13386	JA_Z7_AJ_23	23° 49' 18.011" N	87° 3' 32.925" E	43.06
13387	JA_Z7_AJ_23	23° 49' 17.686" N	87° 3' 32.925" E	43.10
13388	JA_Z7_AJ_23	23° 49' 17.361" N	87° 3' 32.925" E	43.13
13389	JA_Z7_AJ_23	23° 49' 17.036" N	87° 3' 32.925" E	43.42
13390	JA_Z7_AJ_23	23° 49' 16.711" N	87° 3' 32.925" E	43.50
13391	JA_Z7_AJ_23	23° 49' 16.385" N	87° 3' 32.925" E	43.52
13392	JA_Z7_AJ_23	23° 49' 16.060" N	87° 3' 32.925" E	43.63
13393	JA_Z7_AJ_23	23° 49' 15.735" N	87° 3' 32.924" E	43.71
13394	JA_Z7_AJ_23	23° 49' 15.410" N	87° 3' 32.924" E	43.77
13395	JA_Z7_AJ_23	23° 49' 15.085" N	87° 3' 32.924" E	43.78
13396	JA_Z7_AJ_23	23° 49' 25.815" N	87° 3' 33.282" E	44.35
13397	JA_Z7_AJ_23	23° 49' 25.490" N	87° 3' 33.282" E	44.32
13398	JA_Z7_AJ_23	23° 49' 25.165" N	87° 3' 33.282" E	44.33
13399	JA_Z7_AJ_23	23° 49' 24.840" N	87° 3' 33.282" E	44.41
13400	JA_Z7_AJ_23	23° 49' 24.514" N	87° 3' 33.282" E	44.36
13401	JA_Z7_AJ_23	23° 49' 24.189" N	87° 3' 33.282" E	44.31
13402	JA_Z7_AJ_23	23° 49' 23.864" N	87° 3' 33.282" E	44.22
13403	JA_Z7_AJ_23	23° 49' 23.539" N	87° 3' 33.281" E	44.14
13404	JA_Z7_AJ_23	23° 49' 23.214" N	87° 3' 33.281" E	44.15
13405	JA_Z7_AJ_23	23° 49' 22.889" N	87° 3' 33.281" E	44.16
13406	JA_Z7_AJ_23	23° 49' 22.563" N	87° 3' 33.281" E	44.20
13407	JA_Z7_AJ_23	23° 49' 22.238" N	87° 3' 33.281" E	44.08
13408	JA_Z7_AJ_23	23° 49' 21.913" N	87° 3' 33.281" E	44.06
13409	JA_Z7_AJ_23	23° 49' 21.588" N	87° 3' 33.281" E	44.14
13410	JA_Z7_AJ_23	23° 49' 21.263" N	87° 3' 33.280" E	44.10
13411	JA_Z7_AJ_23	23° 49' 20.938" N	87° 3' 33.280" E	44.09
13412	JA_Z7_AJ_23	23° 49' 20.612" N	87° 3' 33.280" E	43.96
13413	JA_Z7_AJ_23	23° 49' 20.287" N	87° 3' 33.280" E	43.97
13414	JA_Z7_AJ_23	23° 49' 19.962" N	87° 3' 33.280" E	43.97
13415	JA_Z7_AJ_23	23° 49' 19.637" N	87° 3' 33.280" E	43.97
13416	JA_Z7_AJ_23	23° 49' 19.312" N	87° 3' 33.279" E	43.94
13417	JA_Z7_AJ_23	23° 49' 18.987" N	87° 3' 33.279" E	43.84
13418	JA_Z7_AJ_23	23° 49' 18.661" N	87° 3' 33.279" E	43.84
13419	JA_Z7_AJ_23	23° 49' 18.336" N	87° 3' 33.279" E	43.77
13420	JA_Z7_AJ_23	23° 49' 18.011" N	87° 3' 33.279" E	43.21
13421	JA_Z7_AJ_23	23° 49' 17.686" N	87° 3' 33.279" E	43.08
13422	JA_Z7_AJ_23	23° 49' 17.361" N	87° 3' 33.279" E	43.17
13423	JA_Z7_AJ_23	23° 49' 17.036" N	87° 3' 33.278" E	43.19
13424	JA_Z7_AJ_23	23° 49' 16.710" N	87° 3' 33.278" E	43.15
13425	JA_Z7_AJ_23	23° 49' 16.385" N	87° 3' 33.278" E	43.51
13426	JA_Z7_AJ_23	23° 49' 16.060" N	87° 3' 33.278" E	43.57
13427	JA_Z7_AJ_23	23° 49' 15.735" N	87° 3' 33.278" E	43.67
13428	JA_Z7_AJ_23	23° 49' 15.410" N	87° 3' 33.278" E	43.85
13429	JA_Z7_AJ_23	23° 49' 15.085" N	87° 3' 33.278" E	43.78
13430	JA_Z7_AJ_23	23° 49' 14.759" N	87° 3' 33.277" E	43.66
13431	JA_Z7_AJ_23	23° 49' 25.490" N	87° 3' 33.636" E	44.47
13432	JA_Z7_AJ_23	23° 49' 25.165" N	87° 3' 33.636" E	44.50
13433	JA_Z7_AJ_23	23° 49' 24.840" N	87° 3' 33.635" E	44.46
13434	JA_Z7_AJ_23	23° 49' 24.514" N	87° 3' 33.635" E	44.43
13435	JA_Z7_AJ_23	23° 49' 24.189" N	87° 3' 33.635" E	44.43
13436	JA_Z7_AJ_23	23° 49' 23.864" N	87° 3' 33.635" E	44.40
13437	JA_Z7_AJ_23	23° 49' 23.539" N	87° 3' 33.635" E	44.28
13438	JA_Z7_AJ_23	23° 49' 23.214" N	87° 3' 33.635" E	44.15
13439	JA_Z7_AJ_23	23° 49' 22.889" N	87° 3' 33.635" E	44.14
13440	JA_Z7_AJ_23	23° 49' 22.563" N	87° 3' 33.634" E	44.08
13441	JA_Z7_AJ_23	23° 49' 22.238" N	87° 3' 33.634" E	44.16
13442	JA_Z7_AJ_23	23° 49' 21.913" N	87° 3' 33.634" E	44.08
13443	JA_Z7_AJ_23	23° 49' 21.588" N	87° 3' 33.634" E	44.11
13444	JA_Z7_AJ_23	23° 49' 21.263" N	87° 3' 33.634" E	44.17
13445	JA_Z7_AJ_23	23° 49' 20.937" N	87° 3' 33.634" E	44.19
13446	JA_Z7_AJ_23	23° 49' 20.612" N	87° 3' 33.634" E	44.22
13447	JA_Z7_AJ_23	23° 49' 20.287" N	87° 3' 33.633" E	44.17
13448	JA_Z7_AJ_23	23° 49' 19.962" N	87° 3' 33.633" E	44.07
13449	JA_Z7_AJ_23	23° 49' 19.637" N	87° 3' 33.633" E	44.04
13450	JA_Z7_AJ_23	23° 49' 19.312" N	87° 3' 33.633" E	43.94
13451	JA_Z7_AJ_23	23° 49' 18.986" N	87° 3' 33.633" E	43.90
13452	JA_Z7_AJ_23	23° 49' 18.661" N	87° 3' 33.633" E	43.83
13453	JA_Z7_AJ_23	23° 49' 18.336" N	87° 3' 33.632" E	43.77
13454	JA_Z7_AJ_23	23° 49' 18.011" N	87° 3' 33.632" E	43.39
13455	JA_Z7_AJ_23	23° 49' 17.686" N	87° 3' 33.632" E	43.14
13456	JA_Z7_AJ_23	23° 49' 17.361" N	87° 3' 33.632" E	43.12
13457	JA_Z7_AJ_23	23° 49' 17.035" N	87° 3' 33.632" E	43.18
13458	JA_Z7_AJ_23	23° 49' 16.710" N	87° 3' 33.632" E	43.14
13459	JA_Z7_AJ_23	23° 49' 16.385" N	87° 3' 33.632" E	43.16
13460	JA_Z7_AJ_23	23° 49' 16.060" N	87° 3' 33.631" E	43.25
13461	JA_Z7_AJ_23	23° 49' 15.735" N	87° 3' 33.631" E	43.59
13462	JA_Z7_AJ_23	23° 49' 15.410" N	87° 3' 33.631" E	43.75
13463	JA_Z7_AJ_23	23° 49' 15.084" N	87° 3' 33.631" E	43.78
13464	JA_Z7_AJ_23	23° 49' 14.759" N	87° 3' 33.631" E	43.67
13465	JA_Z7_AJ_23	23° 49' 14.434" N	87° 3' 33.631" E	43.58
13466	JA_Z7_AJ_23	23° 49' 25.165" N	87° 3' 33.989" E	44.46
13467	JA_Z7_AJ_23	23° 49' 24.839" N	87° 3' 33.989" E	44.48
13468	JA_Z7_AJ_23	23° 49' 24.514" N	87° 3' 33.989" E	44.54
13469	JA_Z7_AJ_23	23° 49' 24.189" N	87° 3' 33.989" E	44.50
13470	JA_Z7_AJ_23	23° 49' 23.864" N	87° 3' 33.988" E	44.49
13471	JA_Z7_AJ_23	23° 49' 23.539" N	87° 3' 33.988" E	44.40
13472	JA_Z7_AJ_23	23° 49' 23.214" N	87° 3' 33.988" E	44.37
13473	JA_Z7_AJ_23	23° 49' 22.888" N	87° 3' 33.988" E	44.27
13474	JA_Z7_AJ_23	23° 49' 22.563" N	87° 3' 33.988" E	44.24
13475	JA_Z7_AJ_23	23° 49' 22.238" N	87° 3' 33.988" E	44.23
13476	JA_Z7_AJ_23	23° 49' 21.913" N	87° 3' 33.988" E	44.22
13477	JA_Z7_AJ_23	23° 49' 21.588" N	87° 3' 33.987" E	44.19
13478	JA_Z7_AJ_23	23° 49' 21.263" N	87° 3' 33.987" E	44.27
13479	JA_Z7_AJ_23	23° 49' 20.937" N	87° 3' 33.987" E	44.28
13480	JA_Z7_AJ_23	23° 49' 20.612" N	87° 3' 33.987" E	44.35
13481	JA_Z7_AJ_23	23° 49' 20.287" N	87° 3' 33.987" E	44.30
13482	JA_Z7_AJ_23	23° 49' 19.962" N	87° 3' 33.987" E	44.29
13483	JA_Z7_AJ_23	23° 49' 19.637" N	87° 3' 33.987" E	44.17
13484	JA_Z7_AJ_23	23° 49' 19.311" N	87° 3' 33.986" E	44.04
13485	JA_Z7_AJ_23	23° 49' 18.986" N	87° 3' 33.986" E	43.97
13486	JA_Z7_AJ_23	23° 49' 18.661" N	87° 3' 33.986" E	43.92
13487	JA_Z7_AJ_23	23° 49' 18.336" N	87° 3' 33.986" E	43.84
13488	JA_Z7_AJ_23	23° 49' 18.011" N	87° 3' 33.986" E	43.64
13489	JA_Z7_AJ_23	23° 49' 17.686" N	87° 3' 33.986" E	43.28
13490	JA_Z7_AJ_23	23° 49' 17.360" N	87° 3' 33.986" E	43.18
13491	JA_Z7_AJ_23	23° 49' 17.035" N	87° 3' 33.985" E	43.23
13492	JA_Z7_AJ_23	23° 49' 16.710" N	87° 3' 33.985" E	43.21
13493	JA_Z7_AJ_23	23° 49' 16.385" N	87° 3' 33.985" E	43.16
13494	JA_Z7_AJ_23	23° 49' 16.060" N	87° 3' 33.985" E	43.20
13495	JA_Z7_AJ_23	23° 49' 15.735" N	87° 3' 33.985" E	43.23
13496	JA_Z7_AJ_23	23° 49' 15.409" N	87° 3' 33.985" E	43.19
13497	JA_Z7_AJ_23	23° 49' 15.084" N	87° 3' 33.984" E	43.67
13498	JA_Z7_AJ_23	23° 49' 14.759" N	87° 3' 33.984" E	43.48
13499	JA_Z7_AJ_23	23° 49' 14.434" N	87° 3' 33.984" E	43.47
13500	JA_Z7_AJ_23	23° 49' 25.164" N	87° 3' 34.343" E	[illegible]
13501	JA_Z7_AJ_23	23° 49' 24.839" N	87° 3' 34.342" E	44.50
13502	JA_Z7_AJ_23	23° 49' 24.514" N	87° 3' 34.342" E	44.52
13503	JA_Z7_AJ_23	23° 49' 24.189" N	87° 3' 34.342" E	44.54
13504	JA_Z7_AJ_23	23° 49' 23.864" N	87° 3' 34.342" E	44.56
13505	JA_Z7_AJ_23	23° 49' 23.539" N	87° 3' 34.342" E	44.49
13506	JA_Z7_AJ_23	23° 49' 23.213" N	87° 3' 34.342" E	44.43
13507	JA_Z7_AJ_23	23° 49' 22.888" N	87° 3' 34.341" E	44.38
13508	JA_Z7_AJ_23	23° 49' 22.563" N	87° 3' 34.341" E	44.29
13509	JA_Z7_AJ_23	23° 49' 22.238" N	87° 3' 34.341" E	44.28
13510	JA_Z7_AJ_23	23° 49' 21.913" N	87° 3' 34.341" E	44.25
13511	JA_Z7_AJ_23	23° 49' 21.588" N	87° 3' 34.341" E	44.25
13512	JA_Z7_AJ_23	23° 49' 21.262" N	87° 3' 34.341" E	44.37
13513	JA_Z7_AJ_23	23° 49' 20.937" N	87° 3' 34.341" E	44.38
13514	JA_Z7_AJ_23	23° 49' 20.612" N	87° 3' 34.340" E	44.31
13515	JA_Z7_AJ_23	23° 49' 20.287" N	87° 3' 34.340" E	44.35
13516	JA_Z7_AJ_23	23° 49' 19.962" N	87° 3' 34.340" E	44.29
13517	JA_Z7_AJ_23	23° 49' 19.637" N	87° 3' 34.340" E	44.32
13518	JA_Z7_AJ_23	23° 49' 19.311" N	87° 3' 34.340" E	44.24
13519	JA_Z7_AJ_23	23° 49' 18.986" N	87° 3' 34.340" E	44.05
13520	JA_Z7_AJ_23	23° 49' 18.661" N	87° 3' 34.340" E	43.95
13521	JA_Z7_AJ_23	23° 49' 18.336" N	87° 3' 34.339" E	43.89
13522	JA_Z7_AJ_23	23° 49' 18.011" N	87° 3' 34.339" E	43.76
13523	JA_Z7_AJ_23	23° 49' 17.686" N	87° 3' 34.339" E	43.47
13524	JA_Z7_AJ_23	23° 49' 17.360" N	87° 3' 34.339" E	43.21
13525	JA_Z7_AJ_23	23° 49' 17.035" N	87° 3' 34.339" E	43.16
13526	JA_Z7_AJ_23	23° 49' 16.710" N	87° 3' 34.339" E	43.24
13527	JA_Z7_AJ_23	23° 49' 16.385" N	87° 3' 34.339" E	43.18
13528	JA_Z7_AJ_23	23° 49' 16.060" N	87° 3' 34.338" E	43.30
13529	JA_Z7_AJ_23	23° 49' 15.734" N	87° 3' 34.338" E	43.12
13530	JA_Z7_AJ_23	23° 49' 15.409" N	87° 3' 34.338" E	43.15
13531	JA_Z7_AJ_23	23° 49' 15.084" N	87° 3' 34.338" E	43.29
13532	JA_Z7_AJ_23	23° 49' 14.759" N	87° 3' 34.338" E	43.47
13533	JA_Z7_AJ_23	23° 49' 14.434" N	87° 3' 34.338" E	43.40
13534	JA_Z7_AJ_23	23° 49' 14.109" N	87° 3' 34.337" E	43.41
13535	JA_Z7_AJ_23	23° 49' 24.839" N	87° 3' 34.696" E	44.52
13536	JA_Z7_AJ_23	23° 49' 24.514" N	87° 3' 34.696" E	44.51
13537	JA_Z7_AJ_23	23° 49' 24.189" N	87° 3' 34.696" E	44.48
13538	JA_Z7_AJ_23	23° 49' 23.864" N	87° 3' 34.695" E	44.49
13539	JA_Z7_AJ_23	23° 49' 23.538" N	87° 3' 34.695" E	44.53
13540	JA_Z7_AJ_23	23° 49' 23.213" N	87° 3' 34.695" E	44.45
13541	JA_Z7_AJ_23	23° 49' 22.888" N	87° 3' 34.695" E	44.44
13542	JA_Z7_AJ_23	23° 49' 22.563" N	87° 3' 34.695" E	44.35
13543	JA_Z7_AJ_23	23° 49' 22.238" N	87° 3' 34.695" E	44.30
13544	JA_Z7_AJ_23	23° 49' 21.913" N	87° 3' 34.694" E	44.26
13545	JA_Z7_AJ_23	23° 49' 21.587" N	87° 3' 34.694" E	44.27
13546	JA_Z7_AJ_23	23° 49' 21.262" N	87° 3' 34.694" E	44.29
13547	JA_Z7_AJ_23	23° 49' 20.937" N	87° 3' 34.694" E	44.37
13548	JA_Z7_AJ_23	23° 49' 20.612" N	87° 3' 34.694" E	44.42
13549	JA_Z7_AJ_23	23° 49' 20.287" N	87° 3' 34.694" E	44.41
13550	JA_Z7_AJ_23	23° 49' 19.962" N	87° 3' 34.694" E	44.31
13551	JA_Z7_AJ_23	23° 49' 19.636" N	87° 3' 34.693" E	44.36
13552	JA_Z7_AJ_23	23° 49' 19.311" N	87° 3' 34.693" E	44.35
13553	JA_Z7_AJ_23	23° 49' 18.986" N	87° 3' 34.693" E	44.20
13554	JA_Z7_AJ_23	23° 49' 18.661" N	87° 3' 34.693" E	44.01
13555	JA_Z7_AJ_23	23° 49' 18.336" N	87° 3' 34.693" E	43.98
13556	JA_Z7_AJ_23	23° 49' 18.011" N	87° 3' 34.693" E	43.75
13557	JA_Z7_AJ_23	23° 49' 17.685" N	87° 3' 34.693" E	43.65
13558	JA_Z7_AJ_23	23° 49' 17.360" N	87° 3' 34.692" E	43.37
13559	JA_Z7_AJ_23	23° 49' 17.035" N	87° 3' 34.692" E	43.24
13560	JA_Z7_AJ_23	23° 49' 16.710" N	87° 3' 34.692" E	43.14
13561	JA_Z7_AJ_23	23° 49' 16.385" N	87° 3' 34.692" E	43.13
13562	JA_Z7_AJ_23	23° 49' 16.060" N	87° 3' 34.692" E	43.31
13563	JA_Z7_AJ_23	23° 49' 15.734" N	87° 3' 34.692" E	44.37
13564	JA_Z7_AJ_23	23° 49' 15.409" N	87° 3' 34.692" E	43.26
13565	JA_Z7_AJ_23	23° 49' 15.084" N	87° 3' 34.691" E	43.08
13566	JA_Z7_AJ_23	23° 49' 14.759" N	87° 3' 34.691" E	43.40
13567	JA_Z7_AJ_23	23° 49' 14.434" N	87° 3' 34.691" E	43.39
13568	JA_Z7_AJ_23	23° 49' 14.109" N	87° 3' 34.691" E	43.29
13569	JA_Z7_AJ_23	23° 49' 13.783" N	87° 3' 34.691" E	43.23
13570	JA_Z7_AJ_23	23° 49' 24.514" N	87° 3' 35.049" E	44.53
13571	JA_Z7_AJ_23	23° 49' 24.189" N	87° 3' 35.049" E	44.48
13572	JA_Z7_AJ_23	23° 49' 23.863" N	87° 3' 35.049" E	44.51
13573	JA_Z7_AJ_23	23° 49' 23.538" N	87° 3' 35.049" E	44.45
13574	JA_Z7_AJ_23	23° 49' 23.213" N	87° 3' 35.049" E	44.47
13575	JA_Z7_AJ_23	23° 49' 22.888" N	87° 3' 35.048" E	44.41
13576	JA_Z7_AJ_23	23° 49' 22.563" N	87° 3' 35.048" E	44.36
13577	JA_Z7_AJ_23	23° 49' 22.238" N	87° 3' 35.048" E	44.38
13578	JA_Z7_AJ_23	23° 49' 21.912" N	87° 3' 35.048" E	44.28
13579	JA_Z7_AJ_23	23° 49' 21.587" N	87° 3' 35.048" E	44.32
13580	JA_Z7_AJ_23	23° 49' 21.262" N	87° 3' 35.048" E	44.25
13581	JA_Z7_AJ_23	23° 49' 20.937" N	87° 3' 35.048" E	44.23
13582	JA_Z7_AJ_23	23° 49' 20.612" N	87° 3' 35.047" E	44.28
13583	JA_Z7_AJ_23	23° 49' 20.287" N	87° 3' 35.047" E	44.31
13584	JA_Z7_AJ_23	23° 49' 19.961" N	87° 3' 35.047" E	44.30
13585	JA_Z7_AJ_23	23° 49' 19.636" N	87° 3' 35.047" E	44.29
13586	JA_Z7_AJ_23	23° 49' 19.311" N	87° 3' 35.047" E	44.19
13587	JA_Z7_AJ_23	23° 49' 18.986" N	87° 3' 35.047" E	44.30
13588	JA_Z7_AJ_23	23° 49' 18.661" N	87° 3' 35.046" E	44.17
13589	JA_Z7_AJ_23	23° 49' 18.336" N	87° 3' 35.046" E	44.06
13590	JA_Z7_AJ_23	23° 49' 18.010" N	87° 3' 35.046" E	43.92
13591	JA_Z7_AJ_23	23° 49' 17.685" N	87° 3' 35.046" E	43.81
13592	JA_Z7_AJ_23	23° 49' 17.360" N	87° 3' 35.046" E	43.45
13593	JA_Z7_AJ_23	23° 49' 17.035" N	87° 3' 35.046" E	43.40
13594	JA_Z7_AJ_23	23° 49' 16.710" N	87° 3' 35.046" E	43.25
13595	JA_Z7_AJ_23	23° 49' 16.385" N	87° 3' 35.045" E	43.14
13596	JA_Z7_AJ_23	23° 49' 16.059" N	87° 3' 35.045" E	43.14
13597	JA_Z7_AJ_23	23° 49' 15.734" N	87° 3' 35.045" E	43.20
13598	JA_Z7_AJ_23	23° 49' 15.409" N	87° 3' 35.045" E	43.92
13599	JA_Z7_AJ_23	23° 49' 15.084" N	87° 3' 35.045" E	43.21
13600	JA_Z7_AJ_23	23° 49' 14.759" N	87° 3' 35.045" E	43.14
13601	JA_Z7_AJ_23	23° 49' 14.434" N	87° 3' 35.045" E	43.21
13602	JA_Z7_AJ_23	23° 49' 14.108" N	87° 3' 35.044" E	43.29
13603	JA_Z7_AJ_23	23° 49' 13.783" N	87° 3' 35.044" E	43.33
13604	JA_Z7_AJ_23	23° 49' 13.458" N	87° 3' 35.044" E	43.48
13605	JA_Z7_AJ_23	23° 49' 24.514" N	87° 3' 35.403" E	44.51
13606	JA_Z7_AJ_23	23° 49' 24.188" N	87° 3' 35.402" E	44.48
13607	JA_Z7_AJ_23	23° 49' 23.863" N	87° 3' 35.402" E	44.41
13608	JA_Z7_AJ_23	23° 49' 23.538" N	87° 3' 35.402" E	44.44
13609	JA_Z7_AJ_23	23° 49' 23.213" N	87° 3' 35.402" E	44.43
13610	JA_Z7_AJ_23	23° 49' 22.888" N	87° 3' 35.402" E	44.42
13611	JA_Z7_AJ_23	23° 49' 22.563" N	87° 3' 35.402" E	44.43
13612	JA_Z7_AJ_23	23° 49' 22.237" N	87° 3' 35.402" E	44.38
13613	JA_Z7_AJ_23	23° 49' 21.912" N	87° 3' 35.401" E	44.40
13614	JA_Z7_AJ_23	23° 49' 21.587" N	87° 3' 35.401" E	44.33
13615	JA_Z7_AJ_23	23° 49' 21.262" N	87° 3' 35.401" E	44.30
13616	JA_Z7_AJ_23	23° 49' 20.937" N	87° 3' 35.401" E	44.28
13617	JA_Z7_AJ_23	23° 49' 20.612" N	87° 3' 35.401" E	44.34
13618	JA_Z7_AJ_23	23° 49' 20.286" N	87° 3' 35.401" E	44.26
13619	JA_Z7_AJ_23	23° 49' 19.961" N	87° 3' 35.401" E	44.28
13620	JA_Z7_AJ_23	23° 49' 19.636" N	87° 3' 35.400" E	44.25
13621	JA_Z7_AJ_23	23° 49' 19.311" N	87° 3' 35.400" E	44.27
13622	JA_Z7_AJ_23	23° 49' 18.986" N	87° 3' 35.400" E	44.23
13623	JA_Z7_AJ_23	23° 49' 18.661" N	87° 3' 35.400" E	44.27
13624	JA_Z7_AJ_23	23° 49' 18.335" N	87° 3' 35.400" E	44.21
13625	JA_Z7_AJ_23	23° 49' 18.010" N	87° 3' 35.400" E	44.10

TABLE REPRESENTING ELEVATION (in m) WITH RESPECT TO 10m X 10m GRID WITHIN POTENTIAL SAND GHATS IN JAMTARA DISTRICT OF JHARKHAND STATE

13626	JA_Z7_AJ_23	23° 49' 17.685" N	87° 3' 35.399" E	43.94
13627	JA_Z7_AJ_23	23° 49' 17.360" N	87° 3' 35.399" E	43.60
13628	JA_Z7_AJ_23	23° 49' 17.035" N	87° 3' 35.399" E	43.45
13629	JA_Z7_AJ_23	23° 49' 16.710" N	87° 3' 35.399" E	43.38
13630	JA_Z7_AJ_23	23° 49' 16.384" N	87° 3' 35.399" E	43.24
13631	JA_Z7_AJ_23	23° 49' 16.059" N	87° 3' 35.399" E	43.14
13632	JA_Z7_AJ_23	23° 49' 15.734" N	87° 3' 35.399" E	43.20
13633	JA_Z7_AJ_23	23° 49' 15.409" N	87° 3' 35.398" E	43.91
13634	JA_Z7_AJ_23	23° 49' 15.084" N	87° 3' 35.398" E	43.31
13635	JA_Z7_AJ_23	23° 49' 14.759" N	87° 3' 35.398" E	43.15
13636	JA_Z7_AJ_23	23° 49' 14.433" N	87° 3' 35.398" E	43.24
13637	JA_Z7_AJ_23	23° 49' 14.108" N	87° 3' 35.398" E	43.32
13638	JA_Z7_AJ_23	23° 49' 13.783" N	87° 3' 35.398" E	43.38
13639	JA_Z7_AJ_23	23° 49' 13.458" N	87° 3' 35.398" E	43.46
13640	JA_Z7_AJ_23	23° 49' 24.188" N	87° 3' 35.756" E	44.48
13641	JA_Z7_AJ_23	23° 49' 23.863" N	87° 3' 35.756" E	44.44
13642	JA_Z7_AJ_23	23° 49' 23.538" N	87° 3' 35.756" E	44.39
13643	JA_Z7_AJ_23	23° 49' 23.213" N	87° 3' 35.755" E	44.39
13644	JA_Z7_AJ_23	23° 49' 22.888" N	87° 3' 35.755" E	44.44
13645	JA_Z7_AJ_23	23° 49' 22.563" N	87° 3' 35.755" E	44.47
13646	JA_Z7_AJ_23	23° 49' 22.237" N	87° 3' 35.755" E	44.45
13647	JA_Z7_AJ_23	23° 49' 21.912" N	87° 3' 35.755" E	44.45
13648	JA_Z7_AJ_23	23° 49' 21.587" N	87° 3' 35.755" E	44.42
13649	JA_Z7_AJ_23	23° 49' 21.262" N	87° 3' 35.755" E	44.34
13650	JA_Z7_AJ_23	23° 49' 20.937" N	87° 3' 35.754" E	44.32
13651	JA_Z7_AJ_23	23° 49' 20.611" N	87° 3' 35.754" E	44.24
13652	JA_Z7_AJ_23	23° 49' 20.286" N	87° 3' 35.754" E	44.28
13653	JA_Z7_AJ_23	23° 49' 19.961" N	87° 3' 35.754" E	44.28
13654	JA_Z7_AJ_23	23° 49' 19.636" N	87° 3' 35.754" E	44.21
13655	JA_Z7_AJ_23	23° 49' 19.311" N	87° 3' 35.754" E	44.26
13656	JA_Z7_AJ_23	23° 49' 18.986" N	87° 3' 35.754" E	44.26
13657	JA_Z7_AJ_23	23° 49' 18.660" N	87° 3' 35.753" E	44.24
13658	JA_Z7_AJ_23	23° 49' 18.335" N	87° 3' 35.753" E	44.27
13659	JA_Z7_AJ_23	23° 49' 18.010" N	87° 3' 35.753" E	44.13
13660	JA_Z7_AJ_23	23° 49' 17.685" N	87° 3' 35.753" E	44.04
13661	JA_Z7_AJ_23	23° 49' 17.360" N	87° 3' 35.753" E	43.88
13662	JA_Z7_AJ_23	23° 49' 17.035" N	87° 3' 35.753" E	43.45
13663	JA_Z7_AJ_23	23° 49' 16.709" N	87° 3' 35.752" E	43.38
13664	JA_Z7_AJ_23	23° 49' 16.384" N	87° 3' 35.752" E	43.37
13665	JA_Z7_AJ_23	23° 49' 16.059" N	87° 3' 35.752" E	43.24
13666	JA_Z7_AJ_23	23° 49' 15.734" N	87° 3' 35.752" E	43.15
13667	JA_Z7_AJ_23	23° 49' 15.409" N	87° 3' 35.752" E	43.13
13668	JA_Z7_AJ_23	23° 49' 15.084" N	87° 3' 35.752" E	43.01
13669	JA_Z7_AJ_23	23° 49' 14.758" N	87° 3' 35.752" E	43.24
13670	JA_Z7_AJ_23	23° 49' 14.433" N	87° 3' 35.751" E	43.04
13671	JA_Z7_AJ_23	23° 49' 14.108" N	87° 3' 35.751" E	43.24
13672	JA_Z7_AJ_23	23° 49' 13.783" N	87° 3' 35.751" E	43.31
13673	JA_Z7_AJ_23	23° 49' 13.458" N	87° 3' 35.751" E	43.44
13674	JA_Z7_AJ_23	23° 49' 13.133" N	87° 3' 35.751" E	43.58
13675	JA_Z7_AJ_23	23° 49' 23.863" N	87° 3' 36.109" E	44.48
13676	JA_Z7_AJ_23	23° 49' 23.538" N	87° 3' 36.109" E	44.41
13677	JA_Z7_AJ_23	23° 49' 23.213" N	87° 3' 36.109" E	44.36
13678	JA_Z7_AJ_23	23° 49' 22.888" N	87° 3' 36.109" E	44.41
13679	JA_Z7_AJ_23	23° 49' 22.562" N	87° 3' 36.109" E	44.40
13680	JA_Z7_AJ_23	23° 49' 22.237" N	87° 3' 36.108" E	44.45
13681	JA_Z7_AJ_23	23° 49' 21.912" N	87° 3' 36.108" E	44.40
13682	JA_Z7_AJ_23	23° 49' 21.587" N	87° 3' 36.108" E	44.47
13683	JA_Z7_AJ_23	23° 49' 21.262" N	87° 3' 36.108" E	44.43
13684	JA_Z7_AJ_23	23° 49' 20.937" N	87° 3' 36.108" E	44.41
13685	JA_Z7_AJ_23	23° 49' 20.611" N	87° 3' 36.108" E	44.38
13686	JA_Z7_AJ_23	23° 49' 20.286" N	87° 3' 36.108" E	44.27
13687	JA_Z7_AJ_23	23° 49' 19.961" N	87° 3' 36.107" E	44.30
13688	JA_Z7_AJ_23	23° 49' 19.636" N	87° 3' 36.107" E	44.26
13689	JA_Z7_AJ_23	23° 49' 19.311" N	87° 3' 36.107" E	44.32
13690	JA_Z7_AJ_23	23° 49' 18.986" N	87° 3' 36.107" E	44.22
13691	JA_Z7_AJ_23	23° 49' 18.660" N	87° 3' 36.107" E	44.20
13692	JA_Z7_AJ_23	23° 49' 18.335" N	87° 3' 36.107" E	44.22
13693	JA_Z7_AJ_23	23° 49' 18.010" N	87° 3' 36.107" E	44.25
13694	JA_Z7_AJ_23	23° 49' 17.685" N	87° 3' 36.106" E	44.15
13695	JA_Z7_AJ_23	23° 49' 17.360" N	87° 3' 36.106" E	44.01
13696	JA_Z7_AJ_23	23° 49' 17.034" N	87° 3' 36.106" E	43.58
13697	JA_Z7_AJ_23	23° 49' 16.709" N	87° 3' 36.106" E	43.37
13698	JA_Z7_AJ_23	23° 49' 16.384" N	87° 3' 36.106" E	43.45
13699	JA_Z7_AJ_23	23° 49' 16.059" N	87° 3' 36.106" E	43.35
13700	JA_Z7_AJ_23	23° 49' 15.734" N	87° 3' 36.105" E	43.25
13701	JA_Z7_AJ_23	23° 49' 15.409" N	87° 3' 36.105" E	43.18
13702	JA_Z7_AJ_23	23° 49' 15.083" N	87° 3' 36.105" E	43.05
13703	JA_Z7_AJ_23	23° 49' 14.758" N	87° 3' 36.105" E	43.07
13704	JA_Z7_AJ_23	23° 49' 14.433" N	87° 3' 36.105" E	43.13
13705	JA_Z7_AJ_23	23° 49' 14.108" N	87° 3' 36.105" E	42.97
13706	JA_Z7_AJ_23	23° 49' 13.783" N	87° 3' 36.105" E	43.14
13707	JA_Z7_AJ_23	23° 49' 13.458" N	87° 3' 36.104" E	43.32
13708	JA_Z7_AJ_23	23° 49' 13.132" N	87° 3' 36.104" E	43.50
13709	JA_Z7_AJ_23	23° 49' 12.807" N	87° 3' 36.104" E	43.58
13710	JA_Z7_AJ_23	23° 49' 23.863" N	87° 3' 36.463" E	44.37
13711	JA_Z7_AJ_23	23° 49' 23.538" N	87° 3' 36.463" E	44.39
13712	JA_Z7_AJ_23	23° 49' 23.213" N	87° 3' 36.462" E	44.36
13713	JA_Z7_AJ_23	23° 49' 22.887" N	87° 3' 36.462" E	44.35
13714	JA_Z7_AJ_23	23° 49' 22.562" N	87° 3' 36.462" E	44.41
13715	JA_Z7_AJ_23	23° 49' 22.237" N	87° 3' 36.462" E	44.47
13716	JA_Z7_AJ_23	23° 49' 21.912" N	87° 3' 36.462" E	44.47
13717	JA_Z7_AJ_23	23° 49' 21.587" N	87° 3' 36.462" E	44.41
13718	JA_Z7_AJ_23	23° 49' 21.262" N	87° 3' 36.462" E	44.44
13719	JA_Z7_AJ_23	23° 49' 20.936" N	87° 3' 36.461" E	44.44
13720	JA_Z7_AJ_23	23° 49' 20.611" N	87° 3' 36.461" E	44.42
13721	JA_Z7_AJ_23	23° 49' 20.286" N	87° 3' 36.461" E	44.35
13722	JA_Z7_AJ_23	23° 49' 19.961" N	87° 3' 36.461" E	44.34
13723	JA_Z7_AJ_23	23° 49' 19.636" N	87° 3' 36.461" E	44.30
13724	JA_Z7_AJ_23	23° 49' 19.311" N	87° 3' 36.461" E	44.29
13725	JA_Z7_AJ_23	23° 49' 18.985" N	87° 3' 36.460" E	44.29
13726	JA_Z7_AJ_23	23° 49' 18.660" N	87° 3' 36.460" E	44.28
13727	JA_Z7_AJ_23	23° 49' 18.335" N	87° 3' 36.460" E	44.27
13728	JA_Z7_AJ_23	23° 49' 18.010" N	87° 3' 36.460" E	44.26
13729	JA_Z7_AJ_23	23° 49' 17.685" N	87° 3' 36.460" E	44.20
13730	JA_Z7_AJ_23	23° 49' 17.360" N	87° 3' 36.460" E	44.15
13731	JA_Z7_AJ_23	23° 49' 17.034" N	87° 3' 36.460" E	43.91
13732	JA_Z7_AJ_23	23° 49' 16.709" N	87° 3' 36.459" E	43.32
13733	JA_Z7_AJ_23	23° 49' 16.384" N	87° 3' 36.459" E	43.40
13734	JA_Z7_AJ_23	23° 49' 16.059" N	87° 3' 36.459" E	43.40
13735	JA_Z7_AJ_23	23° 49' 15.734" N	87° 3' 36.459" E	43.38
13736	JA_Z7_AJ_23	23° 49' 15.409" N	87° 3' 36.459" E	43.29
13737	JA_Z7_AJ_23	23° 49' 15.083" N	87° 3' 36.459" E	43.25
13738	JA_Z7_AJ_23	23° 49' 14.758" N	87° 3' 36.459" E	43.18
13739	JA_Z7_AJ_23	23° 49' 14.433" N	87° 3' 36.458" E	42.98
13740	JA_Z7_AJ_23	23° 49' 14.108" N	87° 3' 36.458" E	42.99
13741	JA_Z7_AJ_23	23° 49' 13.783" N	87° 3' 36.458" E	43.02
13742	JA_Z7_AJ_23	23° 49' 13.457" N	87° 3' 36.458" E	43.09
13743	JA_Z7_AJ_23	23° 49' 13.132" N	87° 3' 36.458" E	43.42
13744	JA_Z7_AJ_23	23° 49' 12.807" N	87° 3' 36.458" E	43.50
13745	JA_Z7_AJ_23	23° 49' 23.538" N	87° 3' 36.816" E	44.32
13746	JA_Z7_AJ_23	23° 49' 23.212" N	87° 3' 36.816" E	44.35
13747	JA_Z7_AJ_23	23° 49' 22.887" N	87° 3' 36.816" E	44.40
13748	JA_Z7_AJ_23	23° 49' 22.562" N	87° 3' 36.816" E	44.43
13749	JA_Z7_AJ_23	23° 49' 22.237" N	87° 3' 36.815" E	44.44
13750	JA_Z7_AJ_23	23° 49' 21.912" N	87° 3' 36.815" E	44.47
13751	JA_Z7_AJ_23	23° 49' 21.587" N	87° 3' 36.815" E	44.49
13752	JA_Z7_AJ_23	23° 49' 21.261" N	87° 3' 36.815" E	44.49
13753	JA_Z7_AJ_23	23° 49' 20.936" N	87° 3' 36.815" E	44.45
13754	JA_Z7_AJ_23	23° 49' 20.611" N	87° 3' 36.815" E	44.47
13755	JA_Z7_AJ_23	23° 49' 20.286" N	87° 3' 36.815" E	44.43
13756	JA_Z7_AJ_23	23° 49' 19.961" N	87° 3' 36.814" E	44.37
13757	JA_Z7_AJ_23	23° 49' 19.636" N	87° 3' 36.814" E	44.36
13758	JA_Z7_AJ_23	23° 49' 19.310" N	87° 3' 36.814" E	44.32
13759	JA_Z7_AJ_23	23° 49' 18.985" N	87° 3' 36.814" E	44.29
13760	JA_Z7_AJ_23	23° 49' 18.660" N	87° 3' 36.814" E	44.30
13761	JA_Z7_AJ_23	23° 49' 18.335" N	87° 3' 36.814" E	44.29
13762	JA_Z7_AJ_23	23° 49' 18.010" N	87° 3' 36.813" E	44.28
13763	JA_Z7_AJ_23	23° 49' 17.685" N	87° 3' 36.813" E	44.21
13764	JA_Z7_AJ_23	23° 49' 17.359" N	87° 3' 36.813" E	44.14
13765	JA_Z7_AJ_23	23° 49' 17.034" N	87° 3' 36.813" E	43.73
13766	JA_Z7_AJ_23	23° 49' 16.709" N	87° 3' 36.813" E	43.57
13767	JA_Z7_AJ_23	23° 49' 16.384" N	87° 3' 36.813" E	43.30
13768	JA_Z7_AJ_23	23° 49' 16.059" N	87° 3' 36.813" E	43.36
13769	JA_Z7_AJ_23	23° 49' 15.734" N	87° 3' 36.812" E	43.41
13770	JA_Z7_AJ_23	23° 49' 15.408" N	87° 3' 36.812" E	43.38
13771	JA_Z7_AJ_23	23° 49' 15.083" N	87° 3' 36.812" E	43.34
13772	JA_Z7_AJ_23	23° 49' 14.758" N	87° 3' 36.812" E	43.30
13773	JA_Z7_AJ_23	23° 49' 14.433" N	87° 3' 36.812" E	43.27
13774	JA_Z7_AJ_23	23° 49' 14.108" N	87° 3' 36.812" E	43.01
13775	JA_Z7_AJ_23	23° 49' 13.783" N	87° 3' 36.812" E	42.79
13776	JA_Z7_AJ_23	23° 49' 13.457" N	87° 3' 36.811" E	42.93
13777	JA_Z7_AJ_23	23° 49' 13.132" N	87° 3' 36.811" E	43.15
13778	JA_Z7_AJ_23	23° 49' 12.807" N	87° 3' 36.811" E	43.14
13779	JA_Z7_AJ_23	23° 49' 12.482" N	87° 3' 36.811" E	43.31
13780	JA_Z7_AJ_23	23° 49' 23.212" N	87° 3' 37.169" E	44.32
13781	JA_Z7_AJ_23	23° 49' 22.887" N	87° 3' 37.169" E	44.36
13782	JA_Z7_AJ_23	23° 49' 22.562" N	87° 3' 37.169" E	44.39
13783	JA_Z7_AJ_23	23° 49' 22.237" N	87° 3' 37.169" E	44.44
13784	JA_Z7_AJ_23	23° 49' 21.912" N	87° 3' 37.169" E	44.43
13785	JA_Z7_AJ_23	23° 49' 21.586" N	87° 3' 37.169" E	44.44
13786	JA_Z7_AJ_23	23° 49' 21.261" N	87° 3' 37.168" E	44.48
13787	JA_Z7_AJ_23	23° 49' 20.936" N	87° 3' 37.168" E	44.44
13788	JA_Z7_AJ_23	23° 49' 20.611" N	87° 3' 37.168" E	44.41
13789	JA_Z7_AJ_23	23° 49' 20.286" N	87° 3' 37.168" E	44.45
13790	JA_Z7_AJ_23	23° 49' 19.961" N	87° 3' 37.168" E	44.39
13791	JA_Z7_AJ_23	23° 49' 19.635" N	87° 3' 37.168" E	44.43
13792	JA_Z7_AJ_23	23° 49' 19.310" N	87° 3' 37.168" E	44.34
13793	JA_Z7_AJ_23	23° 49' 18.985" N	87° 3' 37.167" E	44.32
13794	JA_Z7_AJ_23	23° 49' 18.660" N	87° 3' 37.167" E	44.35
13795	JA_Z7_AJ_23	23° 49' 18.335" N	87° 3' 37.167" E	44.25
13796	JA_Z7_AJ_23	23° 49' 18.010" N	87° 3' 37.167" E	44.30
13797	JA_Z7_AJ_23	23° 49' 17.684" N	87° 3' 37.167" E	44.26
13798	JA_Z7_AJ_23	23° 49' 17.359" N	87° 3' 37.167" E	44.16
13799	JA_Z7_AJ_23	23° 49' 17.034" N	87° 3' 37.166" E	43.84
13800	JA_Z7_AJ_23	23° 49' 16.709" N	87° 3' 37.166" E	43.64
13801	JA_Z7_AJ_23	23° 49' 16.384" N	87° 3' 37.166" E	43.50
13802	JA_Z7_AJ_23	23° 49' 16.059" N	87° 3' 37.166" E	43.32
13803	JA_Z7_AJ_23	23° 49' 15.733" N	87° 3' 37.166" E	43.21
13804	JA_Z7_AJ_23	23° 49' 15.408" N	87° 3' 37.166" E	43.36
13805	JA_Z7_AJ_23	23° 49' 15.083" N	87° 3' 37.166" E	43.35
13806	JA_Z7_AJ_23	23° 49' 14.758" N	87° 3' 37.165" E	43.41
13807	JA_Z7_AJ_23	23° 49' 14.433" N	87° 3' 37.165" E	43.28
13808	JA_Z7_AJ_23	23° 49' 14.108" N	87° 3' 37.165" E	43.08
13809	JA_Z7_AJ_23	23° 49' 13.782" N	87° 3' 37.165" E	43.01
13810	JA_Z7_AJ_23	23° 49' 13.457" N	87° 3' 37.165" E	42.95
13811	JA_Z7_AJ_23	23° 49' 13.132" N	87° 3' 37.165" E	42.89
13812	JA_Z7_AJ_23	23° 49' 12.807" N	87° 3' 37.165" E	42.99
13813	JA_Z7_AJ_23	23° 49' 12.482" N	87° 3' 37.164" E	43.12
13814	JA_Z7_AJ_23	23° 49' 12.157" N	87° 3' 37.164" E	43.28
13815	JA_Z7_AJ_23	23° 49' 23.212" N	87° 3' 37.523" E	44.37
13816	JA_Z7_AJ_23	23° 49' 22.887" N	87° 3' 37.523" E	44.30
13817	JA_Z7_AJ_23	23° 49' 22.562" N	87° 3' 37.522" E	44.34
13818	JA_Z7_AJ_23	23° 49' 22.237" N	87° 3' 37.522" E	44.40
13819	JA_Z7_AJ_23	23° 49' 21.911" N	87° 3' 37.522" E	44.42
13820	JA_Z7_AJ_23	23° 49' 21.586" N	87° 3' 37.522" E	44.53
13821	JA_Z7_AJ_23	23° 49' 21.261" N	87° 3' 37.522" E	44.51
13822	JA_Z7_AJ_23	23° 49' 20.936" N	87° 3' 37.522" E	44.48
13823	JA_Z7_AJ_23	23° 49' 20.611" N	87° 3' 37.522" E	44.45
13824	JA_Z7_AJ_23	23° 49' 20.286" N	87° 3' 37.521" E	44.37
13825	JA_Z7_AJ_23	23° 49' 19.960" N	87° 3' 37.521" E	44.47
13826	JA_Z7_AJ_23	23° 49' 19.635" N	87° 3' 37.521" E	44.39
13827	JA_Z7_AJ_23	23° 49' 19.310" N	87° 3' 37.521" E	44.40
13828	JA_Z7_AJ_23	23° 49' 18.985" N	87° 3' 37.521" E	44.41
13829	JA_Z7_AJ_23	23° 49' 18.660" N	87° 3' 37.521" E	44.34
13830	JA_Z7_AJ_23	23° 49' 18.335" N	87° 3' 37.521" E	44.30
13831	JA_Z7_AJ_23	23° 49' 18.009" N	87° 3' 37.520" E	44.26
13832	JA_Z7_AJ_23	23° 49' 17.684" N	87° 3' 37.520" E	44.25
13833	JA_Z7_AJ_23	23° 49' 17.359" N	87° 3' 37.520" E	44.28
13834	JA_Z7_AJ_23	23° 49' 17.034" N	87° 3' 37.520" E	43.90
13835	JA_Z7_AJ_23	23° 49' 16.709" N	87° 3' 37.520" E	43.66
13836	JA_Z7_AJ_23	23° 49' 16.384" N	87° 3' 37.520" E	43.59
13837	JA_Z7_AJ_23	23° 49' 16.058" N	87° 3' 37.519" E	43.44
13838	JA_Z7_AJ_23	23° 49' 15.733" N	87° 3' 37.519" E	43.30
13839	JA_Z7_AJ_23	23° 49' 15.408" N	87° 3' 37.519" E	43.22
13840	JA_Z7_AJ_23	23° 49' 15.083" N	87° 3' 37.519" E	43.31
13841	JA_Z7_AJ_23	23° 49' 14.758" N	87° 3' 37.519" E	43.37
13842	JA_Z7_AJ_23	23° 49' 14.433" N	87° 3' 37.519" E	43.37
13843	JA_Z7_AJ_23	23° 49' 14.107" N	87° 3' 37.519" E	43.24
13844	JA_Z7_AJ_23	23° 49' 13.782" N	87° 3' 37.518" E	43.07
13845	JA_Z7_AJ_23	23° 49' 13.457" N	87° 3' 37.518" E	42.97
13846	JA_Z7_AJ_23	23° 49' 13.132" N	87° 3' 37.518" E	42.94
13847	JA_Z7_AJ_23	23° 49' 12.807" N	87° 3' 37.518" E	42.95
13848	JA_Z7_AJ_23	23° 49' 12.482" N	87° 3' 37.518" E	43.02
13849	JA_Z7_AJ_23	23° 49' 12.156" N	87° 3' 37.518" E	43.19
13850	JA_Z7_AJ_23	23° 49' 22.887" N	87° 3' 37.876" E	44.32
13851	JA_Z7_AJ_23	23° 49' 22.562" N	87° 3' 37.876" E	44.31
13852	JA_Z7_AJ_23	23° 49' 22.237" N	87° 3' 37.876" E	44.41
13853	JA_Z7_AJ_23	23° 49' 21.911" N	87° 3' 37.876" E	44.41
13854	JA_Z7_AJ_23	23° 49' 21.586" N	87° 3' 37.875" E	44.49
13855	JA_Z7_AJ_23	23° 49' 21.261" N	87° 3' 37.875" E	44.44
13856	JA_Z7_AJ_23	23° 49' 20.936" N	87° 3' 37.875" E	44.50
13857	JA_Z7_AJ_23	23° 49' 20.611" N	87° 3' 37.875" E	44.50
13858	JA_Z7_AJ_23	23° 49' 20.285" N	87° 3' 37.875" E	44.47
13859	JA_Z7_AJ_23	23° 49' 19.960" N	87° 3' 37.875" E	44.43
13860	JA_Z7_AJ_23	23° 49' 19.635" N	87° 3' 37.875" E	44.44
13861	JA_Z7_AJ_23	23° 49' 19.310" N	87° 3' 37.874" E	44.40
13862	JA_Z7_AJ_23	23° 49' 18.985" N	87° 3' 37.874" E	44.37
13863	JA_Z7_AJ_23	23° 49' 18.660" N	87° 3' 37.874" E	44.34
13864	JA_Z7_AJ_23	23° 49' 18.334" N	87° 3' 37.874" E	44.33
13865	JA_Z7_AJ_23	23° 49' 18.009" N	87° 3' 37.874" E	44.29
13866	JA_Z7_AJ_23	23° 49' 17.684" N	87° 3' 37.874" E	44.28
13867	JA_Z7_AJ_23	23° 49' 17.359" N	87° 3' 37.874" E	44.26
13868	JA_Z7_AJ_23	23° 49' 17.034" N	87° 3' 37.873" E	43.91
13869	JA_Z7_AJ_23	23° 49' 16.709" N	87° 3' 37.873" E	43.64
13870	JA_Z7_AJ_23	23° 49' 16.383" N	87° 3' 37.873" E	43.66
13871	JA_Z7_AJ_23	23° 49' 16.058" N	87° 3' 37.873" E	43.51
13872	JA_Z7_AJ_23	23° 49' 15.733" N	87° 3' 37.873" E	43.43
13873	JA_Z7_AJ_23	23° 49' 15.408" N	87° 3' 37.872" E	43.29
13874	JA_Z7_AJ_23	23° 49' 15.083" N	87° 3' 37.872" E	43.22
13875	JA_Z7_AJ_23	23° 49' 14.758" N	87° 3' 37.872" E	43.16
13876	JA_Z7_AJ_23	23° 49' 14.432" N	87° 3' 37.872" E	43.38
13877	JA_Z7_AJ_23	23° 49' 14.107" N	87° 3' 37.872" E	43.37
13878	JA_Z7_AJ_23	23° 49' 13.782" N	87° 3' 37.872" E	43.25
13879	JA_Z7_AJ_23	23° 49' 13.457" N	87° 3' 37.872" E	43.05
13880	JA_Z7_AJ_23	23° 49' 13.132" N	87° 3' 37.872" E	43.03
13881	JA_Z7_AJ_23	23° 49' 12.807" N	87° 3' 37.871" E	43.08
13882	JA_Z7_AJ_23	23° 49' 12.481" N	87° 3' 37.871" E	43.09
13883	JA_Z7_AJ_23	23° 49' 12.156" N	87° 3' 37.871" E	43.14
13884	JA_Z7_AJ_23	23° 49' 11.831" N	87° 3' 37.871" E	43.19
13885	JA_Z7_AJ_23	23° 49' 22.562" N	87° 3' 38.229" E	44.31
13886	JA_Z7_AJ_23	23° 49' 22.236" N	87° 3' 38.229" E	44.34
13887	JA_Z7_AJ_23	23° 49' 21.911" N	87° 3' 38.229" E	44.39
13888	JA_Z7_AJ_23	23° 49' 21.586" N	87° 3' 38.229" E	44.47
13889	JA_Z7_AJ_23	23° 49' 21.261" N	87° 3' 38.229" E	44.47
13890	JA_Z7_AJ_23	23° 49' 20.936" N	87° 3' 38.229" E	44.49
13891	JA_Z7_AJ_23	23° 49' 20.611" N	87° 3' 38.229" E	44.50
13892	JA_Z7_AJ_23	23° 49' 20.285" N	87° 3' 38.228" E	44.48
13893	JA_Z7_AJ_23	23° 49' 19.960" N	87° 3' 38.228" E	44.43
13894	JA_Z7_AJ_23	23° 49' 19.635" N	87° 3' 38.228" E	44.42
13895	JA_Z7_AJ_23	23° 49' 19.310" N	87° 3' 38.228" E	44.36
13896	JA_Z7_AJ_23	23° 49' 18.985" N	87° 3' 38.228" E	44.37
13897	JA_Z7_AJ_23	23° 49' 18.660" N	87° 3' 38.228" E	44.37
13898	JA_Z7_AJ_23	23° 49' 18.334" N	87° 3' 38.227" E	44.32
13899	JA_Z7_AJ_23	23° 49' 18.009" N	87° 3' 38.227" E	44.32
13900	JA_Z7_AJ_23	23° 49' 17.684" N	87° 3' 38.227" E	44.34
13901	JA_Z7_AJ_23	23° 49' 17.359" N	87° 3' 38.227" E	44.29
13902	JA_Z7_AJ_23	23° 49' 17.034" N	87° 3' 38.227" E	43.89
13903	JA_Z7_AJ_23	23° 49' 16.708" N	87° 3' 38.227" E	43.68
13904	JA_Z7_AJ_23	23° 49' 16.383" N	87° 3' 38.227" E	43.59
13905	JA_Z7_AJ_23	23° 49' 16.058" N	87° 3' 38.226" E	43.51
13906	JA_Z7_AJ_23	23° 49' 15.733" N	87° 3' 38.226" E	43.46
13907	JA_Z7_AJ_23	23° 49' 15.408" N	87° 3' 38.226" E	43.36
13908	JA_Z7_AJ_23	23° 49' 15.083" N	87° 3' 38.226" E	43.26
13909	JA_Z7_AJ_23	23° 49' 14.757" N	87° 3' 38.226" E	43.25
13910	JA_Z7_AJ_23	23° 49' 14.432" N	87° 3' 38.226" E	43.19
13911	JA_Z7_AJ_23	23° 49' 14.107" N	87° 3' 38.225" E	43.30
13912	JA_Z7_AJ_23	23° 49' 13.782" N	87° 3' 38.225" E	43.32
13913	JA_Z7_AJ_23	23° 49' 13.457" N	87° 3' 38.225" E	43.19
13914	JA_Z7_AJ_23	23° 49' 13.132" N	87° 3' 38.225" E	43.02
13915	JA_Z7_AJ_23	23° 49' 12.806" N	87° 3' 38.225" E	43.02
13916	JA_Z7_AJ_23	23° 49' 12.481" N	87° 3' 38.225" E	43.08
13917	JA_Z7_AJ_23	23° 49' 12.156" N	87° 3' 38.225" E	43.15
13918	JA_Z7_AJ_23	23° 49' 11.831" N	87° 3' 38.224" E	43.17
13919	JA_Z7_AJ_23	23° 49' 11.506" N	87° 3' 38.224" E	43.19
13920	JA_Z7_AJ_23	23° 49' 22.561" N	87° 3' 38.583" E	44.28
13921	JA_Z7_AJ_23	23° 49' 22.236" N	87° 3' 38.583" E	44.34
13922	JA_Z7_AJ_23	23° 49' 21.911" N	87° 3' 38.583" E	44.36
13923	JA_Z7_AJ_23	23° 49' 21.586" N	87° 3' 38.582" E	44.40
13924	JA_Z7_AJ_23	23° 49' 21.261" N	87° 3' 38.582" E	44.44
13925	JA_Z7_AJ_23	23° 49' 20.936" N	87° 3' 38.582" E	44.47
13926	JA_Z7_AJ_23	23° 49' 20.610" N	87° 3' 38.582" E	44.50
13927	JA_Z7_AJ_23	23° 49' 20.285" N	87° 3' 38.582" E	44.52
13928	JA_Z7_AJ_23	23° 49' 19.960" N	87° 3' 38.582" E	44.46
13929	JA_Z7_AJ_23	23° 49' 19.635" N	87° 3' 38.582" E	44.38
13930	JA_Z7_AJ_23	23° 49' 19.310" N	87° 3' 38.581" E	44.34
13931	JA_Z7_AJ_23	23° 49' 18.985" N	87° 3' 38.581" E	44.40
13932	JA_Z7_AJ_23	23° 49' 18.659" N	87° 3' 38.581" E	44.31
13933	JA_Z7_AJ_23	23° 49' 18.334" N	87° 3' 38.581" E	44.38
13934	JA_Z7_AJ_23	23° 49' 18.009" N	87° 3' 38.581" E	44.34
13935	JA_Z7_AJ_23	23° 49' 17.684" N	87° 3' 38.581" E	44.27
13936	JA_Z7_AJ_23	23° 49' 17.359" N	87° 3' 38.580" E	44.35
13937	JA_Z7_AJ_23	23° 49' 17.034" N	87° 3' 38.580" E	43.91
13938	JA_Z7_AJ_23	23° 49' 16.708" N	87° 3' 38.580" E	43.59
13939	JA_Z7_AJ_23	23° 49' 16.383" N	87° 3' 38.580" E	43.65
13940	JA_Z7_AJ_23	23° 49' 16.058" N	87° 3' 38.580" E	43.62
13941	JA_Z7_AJ_23	23° 49' 15.733" N	87° 3' 38.580" E	43.53
13942	JA_Z7_AJ_23	23° 49' 15.408" N	87° 3' 38.580" E	43.34
13943	JA_Z7_AJ_23	23° 49' 15.083" N	87° 3' 38.579" E	43.29
13944	JA_Z7_AJ_23	23° 49' 14.757" N	87° 3' 38.579" E	43.24
13945	JA_Z7_AJ_23	23° 49' 14.432" N	87° 3' 38.579" E	43.20
13946	JA_Z7_AJ_23	23° 49' 14.107" N	87° 3' 38.579" E	43.28
13947	JA_Z7_AJ_23	23° 49' 13.782" N	87° 3' 38.579" E	43.19
13948	JA_Z7_AJ_23	23° 49' 13.457" N	87° 3' 38.579" E	43.16
13949	JA_Z7_AJ_23	23° 49' 13.131" N	87° 3' 38.578" E	43.05
13950	JA_Z7_AJ_23	23° 49' 12.806" N	87° 3' 38.578" E	42.99
13951	JA_Z7_AJ_23	23° 49' 12.481" N	87° 3' 38.578" E	43.09
13952	JA_Z7_AJ_23	23° 49' 12.156" N	87° 3' 38.578" E	43.20
13953	JA_Z7_AJ_23	23° 49' 11.831" N	87° 3' 38.578" E	43.20
13954	JA_Z7_AJ_23	23° 49' 11.506" N	87° 3' 38.578" E	43.17
13955	JA_Z7_AJ_23	23° 49' 22.236" N	87° 3' 38.936" E	44.33
13956	JA_Z7_AJ_23	23° 49' 21.911" N	87° 3' 38.936" E	44.35
13957	JA_Z7_AJ_23	23° 49' 21.586" N	87° 3' 38.936" E	44.42
13958	JA_Z7_AJ_23	23° 49' 21.261" N	87° 3' 38.936" E	44.42
13959	JA_Z7_AJ_23	23° 49' 20.935" N	87° 3' 38.936" E	44.45
13960	JA_Z7_AJ_23	23° 49' 20.610" N	87° 3' 38.935" E	44.44
13961	JA_Z7_AJ_23	23° 49' 20.285" N	87° 3' 38.935" E	44.48
13962	JA_Z7_AJ_23	23° 49' 19.960" N	87° 3' 38.935" E	44.42
13963	JA_Z7_AJ_23	23° 49' 19.635" N	87° 3' 38.935" E	44.36
13964	JA_Z7_AJ_23	23° 49' 19.310" N	87° 3' 38.935" E	44.39
13965	JA_Z7_AJ_23	23° 49' 18.984" N	87° 3' 38.935" E	44.37
13966	JA_Z7_AJ_23	23° 49' 18.659" N	87° 3' 38.935" E	44.33
13967	JA_Z7_AJ_23	23° 49' 18.334" N	87° 3' 38.934" E	44.31
13968	JA_Z7_AJ_23	23° 49' 18.009" N	87° 3' 38.934" E	44.35
13969	JA_Z7_AJ_23	23° 49' 17.684" N	87° 3' 38.934" E	44.27
13970	JA_Z7_AJ_23	23° 49' 17.359" N	87° 3' 38.934" E	44.32
13971	JA_Z7_AJ_23	23° 49' 17.033" N	87° 3' 38.934" E	43.91
13972	JA_Z7_AJ_23	23° 49' 16.708" N	87° 3' 38.934" E	43.54
13973	JA_Z7_AJ_23	23° 49' 16.383" N	87° 3' 38.933" E	43.67
13974	JA_Z7_AJ_23	23° 49' 16.058" N	87° 3' 38.933" E	43.66
13975	JA_Z7_AJ_23	23° 49' 15.733" N	87° 3' 38.933" E	43.66
13976	JA_Z7_AJ_23	23° 49' 15.408" N	87° 3' 38.933" E	43.55
13977	JA_Z7_AJ_23	23° 49' 15.082" N	87° 3' 38.933" E	43.44
13978	JA_Z7_AJ_23	23° 49' 14.757" N	87° 3' 38.933" E	43.30
13979	JA_Z7_AJ_23	23° 49' 14.432" N	87° 3' 38.933" E	43.21
13980	JA_Z7_AJ_23	23° 49' 14.107" N	87° 3' 38.932" E	43.06
13981	JA_Z7_AJ_23	23° 49' 13.782" N	87° 3' 38.932" E	43.24
13982	JA_Z7_AJ_23	23° 49' 13.457" N	87° 3' 38.932" E	43.00
13983	JA_Z7_AJ_23	23° 49' 13.131" N	87° 3' 38.932" E	42.92
13984	JA_Z7_AJ_23	23° 49' 12.806" N	87° 3' 38.932" E	42.98
13985	JA_Z7_AJ_23	23° 49' 12.481" N	87° 3' 38.932" E	43.08
13986	JA_Z7_AJ_23	23° 49' 12.156" N	87° 3' 38.931" E	43.15
13987	JA_Z7_AJ_23	23° 49' 11.831" N	87° 3' 38.931" E	43.20
13988	JA_Z7_AJ_23	23° 49' 11.505" N	87° 3' 38.931" E	43.28
13989	JA_Z7_AJ_23	23° 49' 11.180" N	87° 3' 38.931" E	43.26
13990	JA_Z7_AJ_23	23° 49' 21.911" N	87° 3' 39.289" E	44.34
13991	JA_Z7_AJ_23	23° 49' 21.586" N	87° 3' 39.289" E	44.36
13992	JA_Z7_AJ_23	23° 49' 21.260" N	87° 3' 39.289" E	44.39
13993	JA_Z7_AJ_23	23° 49' 20.935" N	87° 3' 39.289" E	44.40
13994	JA_Z7_AJ_23	23° 49' 20.610" N	87° 3' 39.289" E	44.42
13995	JA_Z7_AJ_23	23° 49' 20.285" N	87° 3' 39.289" E	44.45
13996	JA_Z7_AJ_23	23° 49' 19.960" N	87° 3' 39.289" E	44.46
13997	JA_Z7_AJ_23	23° 49' 19.635" N	87° 3' 39.288" E	44.46
13998	JA_Z7_AJ_23	23° 49' 19.309" N	87° 3' 39.288" E	44.42
13999	JA_Z7_AJ_23	23° 49' 18.984" N	87° 3' 39.288" E	44.34
[illegible]	[illegible]	[illegible] 18.659" N	87° 3' 39.288" E	44.35

TABLE REPRESENTING ELEVATION (in m) WITH RESPECT TO 10m X 10m GRID WITHIN POTENTIAL SAND GHATS IN JAMTARA DISTRICT OF JHARKHAND STATE

12126	JA_Z7_AJ_23	23° 49' 28.096" N	87° 3' 19.852" E	44.19
12127	JA_Z7_AJ_23	23° 49' 27.771" N	87° 3' 19.852" E	44.32
12128	JA_Z7_AJ_23	23° 49' 27.446" N	87° 3' 19.851" E	44.43
12129	JA_Z7_AJ_23	23° 49' 27.121" N	87° 3' 19.851" E	44.28
12130	JA_Z7_AJ_23	23° 49' 26.796" N	87° 3' 19.851" E	44.22
12131	JA_Z7_AJ_23	23° 49' 26.471" N	87° 3' 19.851" E	44.24
12132	JA_Z7_AJ_23	23° 49' 26.145" N	87° 3' 19.851" E	44.17
12133	JA_Z7_AJ_23	23° 49' 25.820" N	87° 3' 19.851" E	44.07
12134	JA_Z7_AJ_23	23° 49' 25.495" N	87° 3' 19.851" E	43.89
12135	JA_Z7_AJ_23	23° 49' 25.170" N	87° 3' 19.851" E	43.93
12136	JA_Z7_AJ_23	23° 49' 24.845" N	87° 3' 19.850" E	43.83
12137	JA_Z7_AJ_23	23° 49' 24.519" N	87° 3' 19.850" E	43.75
12138	JA_Z7_AJ_23	23° 49' 24.194" N	87° 3' 19.850" E	43.36
12139	JA_Z7_AJ_23	23° 49' 23.869" N	87° 3' 19.850" E	43.60
12140	JA_Z7_AJ_23	23° 49' 33.624" N	87° 3' 20.208" E	44.26
12141	JA_Z7_AJ_23	23° 49' 33.299" N	87° 3' 20.207" E	44.25
12142	JA_Z7_AJ_23	23° 49' 32.974" N	87° 3' 20.207" E	44.17
12143	JA_Z7_AJ_23	23° 49' 32.649" N	87° 3' 20.207" E	44.14
12144	JA_Z7_AJ_23	23° 49' 32.323" N	87° 3' 20.207" E	44.13
12145	JA_Z7_AJ_23	23° 49' 31.998" N	87° 3' 20.207" E	44.15
12146	JA_Z7_AJ_23	23° 49' 31.673" N	87° 3' 20.207" E	44.17
12147	JA_Z7_AJ_23	23° 49' 31.348" N	87° 3' 20.207" E	44.26
12148	JA_Z7_AJ_23	23° 49' 31.023" N	87° 3' 20.206" E	44.03
12149	JA_Z7_AJ_23	23° 49' 30.698" N	87° 3' 20.206" E	44.04
12150	JA_Z7_AJ_23	23° 49' 30.372" N	87° 3' 20.206" E	43.96
12151	JA_Z7_AJ_23	23° 49' 30.047" N	87° 3' 20.206" E	44.07
12152	JA_Z7_AJ_23	23° 49' 29.722" N	87° 3' 20.206" E	44.10
12153	JA_Z7_AJ_23	23° 49' 29.397" N	87° 3' 20.206" E	44.10
12154	JA_Z7_AJ_23	23° 49' 29.072" N	87° 3' 20.206" E	44.17
12155	JA_Z7_AJ_23	23° 49' 28.747" N	87° 3' 20.205" E	44.21
12156	JA_Z7_AJ_23	23° 49' 28.421" N	87° 3' 20.205" E	44.19
12157	JA_Z7_AJ_23	23° 49' 28.096" N	87° 3' 20.205" E	44.08
12158	JA_Z7_AJ_23	23° 49' 27.771" N	87° 3' 20.205" E	44.13
12159	JA_Z7_AJ_23	23° 49' 27.446" N	87° 3' 20.205" E	44.16
12160	JA_Z7_AJ_23	23° 49' 27.121" N	87° 3' 20.205" E	44.14
12161	JA_Z7_AJ_23	23° 49' 26.796" N	87° 3' 20.205" E	44.02
12162	JA_Z7_AJ_23	23° 49' 26.470" N	87° 3' 20.205" E	44.07
12163	JA_Z7_AJ_23	23° 49' 26.145" N	87° 3' 20.204" E	44.03
12164	JA_Z7_AJ_23	23° 49' 25.820" N	87° 3' 20.204" E	43.91
12165	JA_Z7_AJ_23	23° 49' 25.495" N	87° 3' 20.204" E	43.80
12166	JA_Z7_AJ_23	23° 49' 25.170" N	87° 3' 20.204" E	43.77
12167	JA_Z7_AJ_23	23° 49' 24.845" N	87° 3' 20.204" E	43.72
12168	JA_Z7_AJ_23	23° 49' 24.519" N	87° 3' 20.204" E	43.75
12169	JA_Z7_AJ_23	23° 49' 24.194" N	87° 3' 20.204" E	43.62
12170	JA_Z7_AJ_23	23° 49' 23.869" N	87° 3' 20.203" E	43.83
12171	JA_Z7_AJ_23	23° 49' 23.544" N	87° 3' 20.203" E	43.84
12172	JA_Z7_AJ_23	23° 49' 33.299" N	87° 3' 20.561" E	44.26
12173	JA_Z7_AJ_23	23° 49' 32.974" N	87° 3' 20.561" E	44.20
12174	JA_Z7_AJ_23	23° 49' 32.648" N	87° 3' 20.561" E	44.25
12175	JA_Z7_AJ_23	23° 49' 32.323" N	87° 3' 20.560" E	44.15
12176	JA_Z7_AJ_23	23° 49' 31.998" N	87° 3' 20.560" E	44.05
12177	JA_Z7_AJ_23	23° 49' 31.673" N	87° 3' 20.560" E	44.09
12178	JA_Z7_AJ_23	23° 49' 31.348" N	87° 3' 20.560" E	44.28
12179	JA_Z7_AJ_23	23° 49' 31.023" N	87° 3' 20.560" E	44.19
12180	JA_Z7_AJ_23	23° 49' 30.697" N	87° 3' 20.560" E	44.03
12181	JA_Z7_AJ_23	23° 49' 30.372" N	87° 3' 20.560" E	43.90
12182	JA_Z7_AJ_23	23° 49' 30.047" N	87° 3' 20.560" E	44.01
12183	JA_Z7_AJ_23	23° 49' 29.722" N	87° 3' 20.559" E	44.06
12184	JA_Z7_AJ_23	23° 49' 29.397" N	87° 3' 20.559" E	44.07
12185	JA_Z7_AJ_23	23° 49' 29.072" N	87° 3' 20.559" E	44.13
12186	JA_Z7_AJ_23	23° 49' 28.746" N	87° 3' 20.559" E	44.18
12187	JA_Z7_AJ_23	23° 49' 28.421" N	87° 3' 20.559" E	44.24
12188	JA_Z7_AJ_23	23° 49' 28.096" N	87° 3' 20.559" E	44.26
12189	JA_Z7_AJ_23	23° 49' 27.771" N	87° 3' 20.559" E	44.19
12190	JA_Z7_AJ_23	23° 49' 27.446" N	87° 3' 20.558" E	44.05
12191	JA_Z7_AJ_23	23° 49' 27.121" N	87° 3' 20.558" E	44.06
12192	JA_Z7_AJ_23	23° 49' 26.795" N	87° 3' 20.558" E	44.07
12193	JA_Z7_AJ_23	23° 49' 26.470" N	87° 3' 20.558" E	43.93
12194	JA_Z7_AJ_23	23° 49' 26.145" N	87° 3' 20.558" E	43.97
12195	JA_Z7_AJ_23	23° 49' 25.820" N	87° 3' 20.558" E	43.80
12196	JA_Z7_AJ_23	23° 49' 25.495" N	87° 3' 20.558" E	43.72
12197	JA_Z7_AJ_23	23° 49' 25.170" N	87° 3' 20.557" E	43.74
12198	JA_Z7_AJ_23	23° 49' 24.844" N	87° 3' 20.557" E	43.84
12199	JA_Z7_AJ_23	23° 49' 24.519" N	87° 3' 20.557" E	43.71
12200	JA_Z7_AJ_23	23° 49' 24.194" N	87° 3' 20.557" E	43.89
12201	JA_Z7_AJ_23	23° 49' 23.869" N	87° 3' 20.557" E	43.93
12202	JA_Z7_AJ_23	23° 49' 23.544" N	87° 3' 20.557" E	44.01
12203	JA_Z7_AJ_23	23° 49' 23.219" N	87° 3' 20.557" E	44.03
12204	JA_Z7_AJ_23	23° 49' 33.299" N	87° 3' 20.914" E	44.31
12205	JA_Z7_AJ_23	23° 49' 32.974" N	87° 3' 20.914" E	44.28
12206	JA_Z7_AJ_23	23° 49' 32.648" N	87° 3' 20.914" E	44.27
12207	JA_Z7_AJ_23	23° 49' 32.323" N	87° 3' 20.914" E	44.24
12208	JA_Z7_AJ_23	23° 49' 31.998" N	87° 3' 20.914" E	44.19
12209	JA_Z7_AJ_23	23° 49' 31.673" N	87° 3' 20.914" E	44.04
12210	JA_Z7_AJ_23	23° 49' 31.348" N	87° 3' 20.914" E	44.28
12211	JA_Z7_AJ_23	23° 49' 31.022" N	87° 3' 20.913" E	44.19
12212	JA_Z7_AJ_23	23° 49' 30.697" N	87° 3' 20.913" E	44.16
12213	JA_Z7_AJ_23	23° 49' 30.372" N	87° 3' 20.913" E	44.07
12214	JA_Z7_AJ_23	23° 49' 30.047" N	87° 3' 20.913" E	43.84
12215	JA_Z7_AJ_23	23° 49' 29.722" N	87° 3' 20.913" E	44.01
12216	JA_Z7_AJ_23	23° 49' 29.397" N	87° 3' 20.913" E	44.09
12217	JA_Z7_AJ_23	23° 49' 29.071" N	87° 3' 20.913" E	44.08
12218	JA_Z7_AJ_23	23° 49' 28.746" N	87° 3' 20.912" E	44.07
12219	JA_Z7_AJ_23	23° 49' 28.421" N	87° 3' 20.912" E	44.16
12220	JA_Z7_AJ_23	23° 49' 28.096" N	87° 3' 20.912" E	44.21
12221	JA_Z7_AJ_23	23° 49' 27.771" N	87° 3' 20.912" E	44.20
12222	JA_Z7_AJ_23	23° 49' 27.446" N	87° 3' 20.912" E	44.19
12223	JA_Z7_AJ_23	23° 49' 27.120" N	87° 3' 20.912" E	44.22
12224	JA_Z7_AJ_23	23° 49' 26.795" N	87° 3' 20.912" E	44.15
12225	JA_Z7_AJ_23	23° 49' 26.470" N	87° 3' 20.911" E	44.01
12226	JA_Z7_AJ_23	23° 49' 26.145" N	87° 3' 20.911" E	43.77
12227	JA_Z7_AJ_23	23° 49' 25.820" N	87° 3' 20.911" E	43.79
12228	JA_Z7_AJ_23	23° 49' 25.495" N	87° 3' 20.911" E	43.75
12229	JA_Z7_AJ_23	23° 49' 25.169" N	87° 3' 20.911" E	43.77
12230	JA_Z7_AJ_23	23° 49' 24.844" N	87° 3' 20.911" E	43.82
12231	JA_Z7_AJ_23	23° 49' 24.519" N	87° 3' 20.911" E	43.72
12232	JA_Z7_AJ_23	23° 49' 24.194" N	87° 3' 20.910" E	44.05
12233	JA_Z7_AJ_23	23° 49' 23.869" N	87° 3' 20.910" E	44.03
12234	JA_Z7_AJ_23	23° 49' 23.544" N	87° 3' 20.910" E	44.09
12235	JA_Z7_AJ_23	23° 49' 23.218" N	87° 3' 20.910" E	44.03
12236	JA_Z7_AJ_23	23° 49' 22.893" N	87° 3' 20.910" E	44.02
12237	JA_Z7_AJ_23	23° 49' 32.973" N	87° 3' 21.268" E	44.32
12238	JA_Z7_AJ_23	23° 49' 32.648" N	87° 3' 21.268" E	44.32
12239	JA_Z7_AJ_23	23° 49' 32.323" N	87° 3' 21.267" E	44.23
12240	JA_Z7_AJ_23	23° 49' 31.998" N	87° 3' 21.267" E	44.28
12241	JA_Z7_AJ_23	23° 49' 31.673" N	87° 3' 21.267" E	44.15
12242	JA_Z7_AJ_23	23° 49' 31.348" N	87° 3' 21.267" E	44.01
12243	JA_Z7_AJ_23	23° 49' 31.022" N	87° 3' 21.267" E	44.16
12244	JA_Z7_AJ_23	23° 49' 30.697" N	87° 3' 21.267" E	44.18
12245	JA_Z7_AJ_23	23° 49' 30.372" N	87° 3' 21.267" E	44.17
12246	JA_Z7_AJ_23	23° 49' 30.047" N	87° 3' 21.266" E	43.91
12247	JA_Z7_AJ_23	23° 49' 29.722" N	87° 3' 21.266" E	43.88
12248	JA_Z7_AJ_23	23° 49' 29.397" N	87° 3' 21.266" E	43.95
12249	JA_Z7_AJ_23	23° 49' 29.071" N	87° 3' 21.266" E	44.07
12250	JA_Z7_AJ_23	23° 49' 28.746" N	87° 3' 21.266" E	44.01
12251	JA_Z7_AJ_23	23° 49' 28.421" N	87° 3' 21.266" E	44.05
12252	JA_Z7_AJ_23	23° 49' 28.096" N	87° 3' 21.266" E	44.08
12253	JA_Z7_AJ_23	23° 49' 27.771" N	87° 3' 21.265" E	44.13
12254	JA_Z7_AJ_23	23° 49' 27.446" N	87° 3' 21.265" E	44.12
12255	JA_Z7_AJ_23	23° 49' 27.120" N	87° 3' 21.265" E	44.04
12256	JA_Z7_AJ_23	23° 49' 26.795" N	87° 3' 21.265" E	43.98
12257	JA_Z7_AJ_23	23° 49' 26.470" N	87° 3' 21.265" E	43.79
12258	JA_Z7_AJ_23	23° 49' 26.145" N	87° 3' 21.265" E	43.75
12259	JA_Z7_AJ_23	23° 49' 25.820" N	87° 3' 21.265" E	43.71
12260	JA_Z7_AJ_23	23° 49' 25.494" N	87° 3' 21.265" E	43.76
12261	JA_Z7_AJ_23	23° 49' 25.169" N	87° 3' 21.264" E	43.82
12262	JA_Z7_AJ_23	23° 49' 24.844" N	87° 3' 21.264" E	43.66
12263	JA_Z7_AJ_23	23° 49' 24.519" N	87° 3' 21.264" E	44.07
12264	JA_Z7_AJ_23	23° 49' 24.194" N	87° 3' 21.264" E	44.11
12265	JA_Z7_AJ_23	23° 49' 23.869" N	87° 3' 21.264" E	44.03
12266	JA_Z7_AJ_23	23° 49' 23.543" N	87° 3' 21.264" E	44.03
12267	JA_Z7_AJ_23	23° 49' 23.218" N	87° 3' 21.264" E	44.10
12268	JA_Z7_AJ_23	23° 49' 22.893" N	87° 3' 21.263" E	44.03
12269	JA_Z7_AJ_23	23° 49' 22.568" N	87° 3' 21.263" E	44.02
12270	JA_Z7_AJ_23	23° 49' 32.648" N	87° 3' 21.621" E	44.28
12271	JA_Z7_AJ_23	23° 49' 32.323" N	87° 3' 21.621" E	44.30
12272	JA_Z7_AJ_23	23° 49' 31.998" N	87° 3' 21.621" E	44.30
12273	JA_Z7_AJ_23	23° 49' 31.673" N	87° 3' 21.621" E	44.22
12274	JA_Z7_AJ_23	23° 49' 31.347" N	87° 3' 21.620" E	44.14
12275	JA_Z7_AJ_23	23° 49' 31.022" N	87° 3' 21.620" E	44.09
12276	JA_Z7_AJ_23	23° 49' 30.697" N	87° 3' 21.620" E	44.17
12277	JA_Z7_AJ_23	23° 49' 30.372" N	87° 3' 21.620" E	44.21
12278	JA_Z7_AJ_23	23° 49' 30.047" N	87° 3' 21.620" E	44.22
12279	JA_Z7_AJ_23	23° 49' 29.722" N	87° 3' 21.620" E	43.84
12280	JA_Z7_AJ_23	23° 49' 29.396" N	87° 3' 21.620" E	43.86
12281	JA_Z7_AJ_23	23° 49' 29.071" N	87° 3' 21.620" E	43.88
12282	JA_Z7_AJ_23	23° 49' 28.746" N	87° 3' 21.619" E	43.96
12283	JA_Z7_AJ_23	23° 49' 28.421" N	87° 3' 21.619" E	44.02
12284	JA_Z7_AJ_23	23° 49' 28.096" N	87° 3' 21.619" E	43.99
12285	JA_Z7_AJ_23	23° 49' 27.771" N	87° 3' 21.619" E	43.94
12286	JA_Z7_AJ_23	23° 49' 27.445" N	87° 3' 21.619" E	43.90
12287	JA_Z7_AJ_23	23° 49' 27.120" N	87° 3' 21.619" E	43.84
12288	JA_Z7_AJ_23	23° 49' 26.795" N	87° 3' 21.619" E	43.70
12289	JA_Z7_AJ_23	23° 49' 26.470" N	87° 3' 21.618" E	43.79
12290	JA_Z7_AJ_23	23° 49' 26.145" N	87° 3' 21.618" E	43.86
12291	JA_Z7_AJ_23	23° 49' 25.820" N	87° 3' 21.618" E	43.89
12292	JA_Z7_AJ_23	23° 49' 25.494" N	87° 3' 21.618" E	43.78
12293	JA_Z7_AJ_23	23° 49' 25.169" N	87° 3' 21.618" E	43.73
12294	JA_Z7_AJ_23	23° 49' 24.844" N	87° 3' 21.618" E	44.06
12295	JA_Z7_AJ_23	23° 49' 24.519" N	87° 3' 21.618" E	44.03
12296	JA_Z7_AJ_23	23° 49' 24.194" N	87° 3' 21.617" E	44.09
12297	JA_Z7_AJ_23	23° 49' 23.869" N	87° 3' 21.617" E	44.17
12298	JA_Z7_AJ_23	23° 49' 23.543" N	87° 3' 21.617" E	44.24
12299	JA_Z7_AJ_23	23° 49' 23.218" N	87° 3' 21.617" E	44.16
12300	JA_Z7_AJ_23	23° 49' 22.893" N	87° 3' 21.617" E	44.06
12301	JA_Z7_AJ_23	23° 49' 22.568" N	87° 3' 21.617" E	44.03
12302	JA_Z7_AJ_23	23° 49' 22.243" N	87° 3' 21.617" E	43.98
12303	JA_Z7_AJ_23	23° 49' 32.648" N	87° 3' 21.975" E	43.87
12304	JA_Z7_AJ_23	23° 49' 32.323" N	87° 3' 21.974" E	44.02
12305	JA_Z7_AJ_23	23° 49' 31.998" N	87° 3' 21.974" E	44.05
12306	JA_Z7_AJ_23	23° 49' 31.672" N	87° 3' 21.974" E	44.15
12307	JA_Z7_AJ_23	23° 49' 31.347" N	87° 3' 21.974" E	44.19
12308	JA_Z7_AJ_23	23° 49' 31.022" N	87° 3' 21.974" E	44.16
12309	JA_Z7_AJ_23	23° 49' 30.697" N	87° 3' 21.974" E	44.18
12310	JA_Z7_AJ_23	23° 49' 30.372" N	87° 3' 21.974" E	44.26
12311	JA_Z7_AJ_23	23° 49' 30.047" N	87° 3' 21.973" E	44.25
12312	JA_Z7_AJ_23	23° 49' 29.721" N	87° 3' 21.973" E	44.16
12313	JA_Z7_AJ_23	23° 49' 29.396" N	87° 3' 21.973" E	44.01
12314	JA_Z7_AJ_23	23° 49' 29.071" N	87° 3' 21.973" E	43.80
12315	JA_Z7_AJ_23	23° 49' 28.746" N	87° 3' 21.973" E	43.80
12316	JA_Z7_AJ_23	23° 49' 28.421" N	87° 3' 21.973" E	43.84
12317	JA_Z7_AJ_23	23° 49' 28.096" N	87° 3' 21.973" E	43.90
12318	JA_Z7_AJ_23	23° 49' 27.770" N	87° 3' 21.972" E	43.95
12319	JA_Z7_AJ_23	23° 49' 27.445" N	87° 3' 21.972" E	43.91
12320	JA_Z7_AJ_23	23° 49' 27.120" N	87° 3' 21.972" E	43.89
12321	JA_Z7_AJ_23	23° 49' 26.795" N	87° 3' 21.972" E	43.90
12322	JA_Z7_AJ_23	23° 49' 26.470" N	87° 3' 21.972" E	43.89
12323	JA_Z7_AJ_23	23° 49' 26.145" N	87° 3' 21.972" E	44.04
12324	JA_Z7_AJ_23	23° 49' 25.819" N	87° 3' 21.972" E	44.12
12325	JA_Z7_AJ_23	23° 49' 25.494" N	87° 3' 21.971" E	44.19
12326	JA_Z7_AJ_23	23° 49' 25.169" N	87° 3' 21.971" E	44.24
12327	JA_Z7_AJ_23	23° 49' 24.844" N	87° 3' 21.971" E	44.20
12328	JA_Z7_AJ_23	23° 49' 24.519" N	87° 3' 21.971" E	44.24
12329	JA_Z7_AJ_23	23° 49' 24.194" N	87° 3' 21.971" E	44.23
12330	JA_Z7_AJ_23	23° 49' 23.868" N	87° 3' 21.971" E	44.25
12331	JA_Z7_AJ_23	23° 49' 23.543" N	87° 3' 21.971" E	44.24
12332	JA_Z7_AJ_23	23° 49' 23.218" N	87° 3' 21.970" E	44.20
12333	JA_Z7_AJ_23	23° 49' 22.893" N	87° 3' 21.970" E	44.14
12334	JA_Z7_AJ_23	23° 49' 22.568" N	87° 3' 21.970" E	44.10
12335	JA_Z7_AJ_23	23° 49' 22.243" N	87° 3' 21.970" E	44.03
12336	JA_Z7_AJ_23	23° 49' 32.323" N	87° 3' 22.328" E	43.76
12337	JA_Z7_AJ_23	23° 49' 31.997" N	87° 3' 22.328" E	43.84
12338	JA_Z7_AJ_23	23° 49' 31.672" N	87° 3' 22.328" E	43.98
12339	JA_Z7_AJ_23	23° 49' 31.347" N	87° 3' 22.327" E	44.03
12340	JA_Z7_AJ_23	23° 49' 31.022" N	87° 3' 22.327" E	44.21
12341	JA_Z7_AJ_23	23° 49' 30.697" N	87° 3' 22.327" E	44.20
12342	JA_Z7_AJ_23	23° 49' 30.372" N	87° 3' 22.327" E	44.25
12343	JA_Z7_AJ_23	23° 49' 30.046" N	87° 3' 22.327" E	44.24
12344	JA_Z7_AJ_23	23° 49' 29.721" N	87° 3' 22.327" E	44.24
12345	JA_Z7_AJ_23	23° 49' 29.396" N	87° 3' 22.327" E	44.23
12346	JA_Z7_AJ_23	23° 49' 29.071" N	87° 3' 22.326" E	44.22
12347	JA_Z7_AJ_23	23° 49' 28.746" N	87° 3' 22.326" E	44.14
12348	JA_Z7_AJ_23	23° 49' 28.421" N	87° 3' 22.326" E	44.01
12349	JA_Z7_AJ_23	23° 49' 28.095" N	87° 3' 22.326" E	43.83
12350	JA_Z7_AJ_23	23° 49' 27.770" N	87° 3' 22.326" E	43.83
12351	JA_Z7_AJ_23	23° 49' 27.445" N	87° 3' 22.326" E	43.88
12352	JA_Z7_AJ_23	23° 49' 27.120" N	87° 3' 22.326" E	43.95
12353	JA_Z7_AJ_23	23° 49' 26.795" N	87° 3' 22.325" E	43.94
12354	JA_Z7_AJ_23	23° 49' 26.470" N	87° 3' 22.325" E	44.17
12355	JA_Z7_AJ_23	23° 49' 26.144" N	87° 3' 22.325" E	44.27
12356	JA_Z7_AJ_23	23° 49' 25.819" N	87° 3' 22.325" E	44.29
12357	JA_Z7_AJ_23	23° 49' 25.494" N	87° 3' 22.325" E	44.28
12358	JA_Z7_AJ_23	23° 49' 25.169" N	87° 3' 22.325" E	44.30
12359	JA_Z7_AJ_23	23° 49' 24.844" N	87° 3' 22.325" E	44.29
12360	JA_Z7_AJ_23	23° 49' 24.519" N	87° 3' 22.324" E	44.26
12361	JA_Z7_AJ_23	23° 49' 24.193" N	87° 3' 22.324" E	44.19
12362	JA_Z7_AJ_23	23° 49' 23.868" N	87° 3' 22.324" E	44.21
12363	JA_Z7_AJ_23	23° 49' 23.543" N	87° 3' 22.324" E	44.23
12364	JA_Z7_AJ_23	23° 49' 23.218" N	87° 3' 22.324" E	44.20
12365	JA_Z7_AJ_23	23° 49' 22.893" N	87° 3' 22.324" E	44.18
12366	JA_Z7_AJ_23	23° 49' 22.568" N	87° 3' 22.324" E	44.06
12367	JA_Z7_AJ_23	23° 49' 22.242" N	87° 3' 22.323" E	43.95
12368	JA_Z7_AJ_23	23° 49' 21.917" N	87° 3' 22.323" E	43.94
12369	JA_Z7_AJ_23	23° 49' 31.997" N	87° 3' 22.681" E	43.86
12370	JA_Z7_AJ_23	23° 49' 31.672" N	87° 3' 22.681" E	43.83
12371	JA_Z7_AJ_23	23° 49' 31.347" N	87° 3' 22.681" E	43.92
12372	JA_Z7_AJ_23	23° 49' 31.022" N	87° 3' 22.681" E	44.00
12373	JA_Z7_AJ_23	23° 49' 30.697" N	87° 3' 22.681" E	44.13
12374	JA_Z7_AJ_23	23° 49' 30.372" N	87° 3' 22.680" E	44.21
12375	JA_Z7_AJ_23	23° 49' 30.046" N	87° 3' 22.680" E	44.30
12376	JA_Z7_AJ_23	23° 49' 29.721" N	87° 3' 22.680" E	44.33
12377	JA_Z7_AJ_23	23° 49' 29.396" N	87° 3' 22.680" E	44.27
12378	JA_Z7_AJ_23	23° 49' 29.071" N	87° 3' 22.680" E	44.27
12379	JA_Z7_AJ_23	23° 49' 28.746" N	87° 3' 22.680" E	44.32
12380	JA_Z7_AJ_23	23° 49' 28.420" N	87° 3' 22.680" E	44.31
12381	JA_Z7_AJ_23	23° 49' 28.095" N	87° 3' 22.679" E	44.36
12382	JA_Z7_AJ_23	23° 49' 27.770" N	87° 3' 22.679" E	44.40
12383	JA_Z7_AJ_23	23° 49' 27.445" N	87° 3' 22.679" E	44.44
12384	JA_Z7_AJ_23	23° 49' 27.120" N	87° 3' 22.679" E	44.49
12385	JA_Z7_AJ_23	23° 49' 26.795" N	87° 3' 22.679" E	44.49
12386	JA_Z7_AJ_23	23° 49' 26.469" N	87° 3' 22.679" E	44.45
12387	JA_Z7_AJ_23	23° 49' 26.144" N	87° 3' 22.679" E	44.38
12388	JA_Z7_AJ_23	23° 49' 25.819" N	87° 3' 22.679" E	44.40
12389	JA_Z7_AJ_23	23° 49' 25.494" N	87° 3' 22.678" E	44.36
12390	JA_Z7_AJ_23	23° 49' 25.169" N	87° 3' 22.678" E	44.31
12391	JA_Z7_AJ_23	23° 49' 24.844" N	87° 3' 22.678" E	44.31
12392	JA_Z7_AJ_23	23° 49' 24.518" N	87° 3' 22.678" E	44.30
12393	JA_Z7_AJ_23	23° 49' 24.193" N	87° 3' 22.678" E	44.29
12394	JA_Z7_AJ_23	23° 49' 23.868" N	87° 3' 22.678" E	44.28
12395	JA_Z7_AJ_23	23° 49' 23.543" N	87° 3' 22.678" E	44.25
12396	JA_Z7_AJ_23	23° 49' 23.218" N	87° 3' 22.677" E	43.93
12397	JA_Z7_AJ_23	23° 49' 22.893" N	87° 3' 22.677" E	44.05
12398	JA_Z7_AJ_23	23° 49' 22.567" N	87° 3' 22.677" E	44.10
12399	JA_Z7_AJ_23	23° 49' 22.242" N	87° 3' 22.677" E	44.00
12400	JA_Z7_AJ_23	23° 49' 21.917" N	87° 3' 22.677" E	44.02
12401	JA_Z7_AJ_23	23° 49' 21.592" N	87° 3' 22.677" E	43.95
12402	JA_Z7_AJ_23	23° 49' 31.997" N	87° 3' 23.035" E	44.03
12403	JA_Z7_AJ_23	23° 49' 31.672" N	87° 3' 23.034" E	43.90
12404	JA_Z7_AJ_23	23° 49' 31.347" N	87° 3' 23.034" E	43.80
12405	JA_Z7_AJ_23	23° 49' 31.022" N	87° 3' 23.034" E	43.94
12406	JA_Z7_AJ_23	23° 49' 30.697" N	87° 3' 23.034" E	43.97
12407	JA_Z7_AJ_23	23° 49' 30.371" N	87° 3' 23.034" E	44.12
12408	JA_Z7_AJ_23	23° 49' 30.046" N	87° 3' 23.034" E	44.16
12409	JA_Z7_AJ_23	23° 49' 29.721" N	87° 3' 23.034" E	44.25
12410	JA_Z7_AJ_23	23° 49' 29.396" N	87° 3' 23.034" E	44.30
12411	JA_Z7_AJ_23	23° 49' 29.071" N	87° 3' 23.033" E	44.25
12412	JA_Z7_AJ_23	23° 49' 28.746" N	87° 3' 23.033" E	44.31
12413	JA_Z7_AJ_23	23° 49' 28.420" N	87° 3' 23.033" E	44.36
12414	JA_Z7_AJ_23	23° 49' 28.095" N	87° 3' 23.033" E	44.38
12415	JA_Z7_AJ_23	23° 49' 27.770" N	87° 3' 23.033" E	44.41
12416	JA_Z7_AJ_23	23° 49' 27.445" N	87° 3' 23.033" E	44.46
12417	JA_Z7_AJ_23	23° 49' 27.120" N	87° 3' 23.033" E	44.42
12418	JA_Z7_AJ_23	23° 49' 26.795" N	87° 3' 23.032" E	44.44
12419	JA_Z7_AJ_23	23° 49' 26.469" N	87° 3' 23.032" E	44.40
12420	JA_Z7_AJ_23	23° 49' 26.144" N	87° 3' 23.032" E	44.39
12421	JA_Z7_AJ_23	23° 49' 25.819" N	87° 3' 23.032" E	44.37
12422	JA_Z7_AJ_23	23° 49' 25.494" N	87° 3' 23.032" E	44.31
12423	JA_Z7_AJ_23	23° 49' 25.169" N	87° 3' 23.032" E	44.39
12424	JA_Z7_AJ_23	23° 49' 24.843" N	87° 3' 23.032" E	44.28
12425	JA_Z7_AJ_23	23° 49' 24.518" N	87° 3' 23.031" E	44.28
12426	JA_Z7_AJ_23	23° 49' 24.193" N	87° 3' 23.031" E	44.22
12427	JA_Z7_AJ_23	23° 49' 23.868" N	87° 3' 23.031" E	43.83
12428	JA_Z7_AJ_23	23° 49' 23.543" N	87° 3' 23.031" E	43.89
12429	JA_Z7_AJ_23	23° 49' 23.218" N	87° 3' 23.031" E	43.84
12430	JA_Z7_AJ_23	23° 49' 22.892" N	87° 3' 23.031" E	43.82
12431	JA_Z7_AJ_23	23° 49' 22.567" N	87° 3' 23.031" E	43.76
12432	JA_Z7_AJ_23	23° 49' 22.242" N	87° 3' 23.030" E	43.79
12433	JA_Z7_AJ_23	23° 49' 21.917" N	87° 3' 23.030" E	43.83
12434	JA_Z7_AJ_23	23° 49' 21.592" N	87° 3' 23.030" E	43.98
12435	JA_Z7_AJ_23	23° 49' 21.267" N	87° 3' 23.030" E	43.91
12436	JA_Z7_AJ_23	23° 49' 31.672" N	87° 3' 23.388" E	43.94
12437	JA_Z7_AJ_23	23° 49' 31.347" N	87° 3' 23.388" E	43.98
12438	JA_Z7_AJ_23	23° 49' 31.022" N	87° 3' 23.388" E	43.90
12439	JA_Z7_AJ_23	23° 49' 30.696" N	87° 3' 23.388" E	43.98
12440	JA_Z7_AJ_23	23° 49' 30.371" N	87° 3' 23.387" E	43.98
12441	JA_Z7_AJ_23	23° 49' 30.046" N	87° 3' 23.387" E	44.06
12442	JA_Z7_AJ_23	23° 49' 29.721" N	87° 3' 23.387" E	44.11
12443	JA_Z7_AJ_23	23° 49' 29.396" N	87° 3' 23.387" E	44.28
12444	JA_Z7_AJ_23	23° 49' 29.071" N	87° 3' 23.387" E	44.23
12445	JA_Z7_AJ_23	23° 49' 28.745" N	87° 3' 23.387" E	44.28
12446	JA_Z7_AJ_23	23° 49' 28.420" N	87° 3' 23.387" E	44.29
12447	JA_Z7_AJ_23	23° 49' 28.095" N	87° 3' 23.386" E	44.41
12448	JA_Z7_AJ_23	23° 49' 27.770" N	87° 3' 23.386" E	44.40
12449	JA_Z7_AJ_23	23° 49' 27.445" N	87° 3' 23.386" E	44.41
12450	JA_Z7_AJ_23	23° 49' 27.120" N	87° 3' 23.386" E	44.43
12451	JA_Z7_AJ_23	23° 49' 26.794" N	87° 3' 23.386" E	44.43
12452	JA_Z7_AJ_23	23° 49' 26.469" N	87° 3' 23.386" E	44.45
12453	JA_Z7_AJ_23	23° 49' 26.144" N	87° 3' 23.386" E	44.41
12454	JA_Z7_AJ_23	23° 49' 25.819" N	87° 3' 23.385" E	44.37
12455	JA_Z7_AJ_23	23° 49' 25.494" N	87° 3' 23.385" E	44.33
12456	JA_Z7_AJ_23	23° 49' 25.169" N	87° 3' 23.385" E	44.27
12457	JA_Z7_AJ_23	23° 49' 24.843" N	87° 3' 23.385" E	44.26
12458	JA_Z7_AJ_23	23° 49' 24.518" N	87° 3' 23.385" E	44.10
12459	JA_Z7_AJ_23	23° 49' 24.193" N	87° 3' 23.385" E	44.02
12460	JA_Z7_AJ_23	23° 49' 23.868" N	87° 3' 23.385" E	43.84
12461	JA_Z7_AJ_23	23° 49' 23.543" N	87° 3' 23.384" E	43.88
12462	JA_Z7_AJ_23	23° 49' 23.218" N	87° 3' 23.384" E	43.85
12463	JA_Z7_AJ_23	23° 49' 22.892" N	87° 3' 23.384" E	43.88
12464	JA_Z7_AJ_23	23° 49' 22.567" N	87° 3' 23.384" E	43.89
12465	JA_Z7_AJ_23	23° 49' 22.242" N	87° 3' 23.384" E	43.82
12466	JA_Z7_AJ_23	23° 49' 21.917" N	87° 3' 23.384" E	43.72
12467	JA_Z7_AJ_23	23° 49' 21.592" N	87° 3' 23.384" E	43.75
12468	JA_Z7_AJ_23	23° 49' 21.267" N	87° 3' 23.383" E	43.79
12469	JA_Z7_AJ_23	23° 49' 20.941" N	87° 3' 23.383" E	43.69
12470	JA_Z7_AJ_23	23° 49' 31.347" N	87° 3' 23.741" E	43.98
12471	JA_Z7_AJ_23	23° 49' 31.021" N	87° 3' 23.741" E	43.96
12472	JA_Z7_AJ_23	23° 49' 30.696" N	87° 3' 23.741" E	43.99
12473	JA_Z7_AJ_23	23° 49' 30.371" N	87° 3' 23.741" E	43.99
12474	JA_Z7_AJ_23	23° 49' 30.046" N	87° 3' 23.741" E	44.07
12475	JA_Z7_AJ_23	23° 49' 29.721" N	87° 3' 23.741" E	44.11
12476	JA_Z7_AJ_23	23° 49' 29.396" N	87° 3' 23.740" E	44.03
12477	JA_Z7_AJ_23	23° 49' 29.070" N	87° 3' 23.740" E	44.15
12478	JA_Z7_AJ_23	23° 49' 28.745" N	87° 3' 23.740" E	44.26
12479	JA_Z7_AJ_23	23° 49' 28.420" N	87° 3' 23.740" E	44.25
12480	JA_Z7_AJ_23	23° 49' 28.095" N	87° 3' 23.740" E	44.26
12481	JA_Z7_AJ_23	23° 49' 27.770" N	87° 3' 23.740" E	44.35
12482	JA_Z7_AJ_23	23° 49' 27.445" N	87° 3' 23.740" E	44.38
12483	JA_Z7_AJ_23	23° 49' 27.119" N	87° 3' 23.739" E	44.42
12484	JA_Z7_AJ_23	23° 49' 26.794" N	87° 3' 23.739" E	44.39
12485	JA_Z7_AJ_23	23° 49' 26.469" N	87° 3' 23.739" E	44.46
12486	JA_Z7_AJ_23	23° 49' 26.144" N	87° 3' 23.739" E	44.47
12487	JA_Z7_AJ_23	23° 49' 25.819" N	87° 3' 23.739" E	44.46
12488	JA_Z7_AJ_23	23° 49' 25.494" N	87° 3' 23.739" E	44.38
12489	JA_Z7_AJ_23	23° 49' 25.168" N	87° 3' 23.739" E	44.14
12490	JA_Z7_AJ_23	23° 49' 24.843" N	87° 3' 23.738" E	44.12
12491	JA_Z7_AJ_23	23° 49' 24.518" N	87° 3' 23.738" E	44.05
12492	JA_Z7_AJ_23	23° 49' 24.193" N	87° 3' 23.738" E	44.06
12493	JA_Z7_AJ_23	23° 49' 23.868" N	87° 3' 23.738" E	43.79
12494	JA_Z7_AJ_23	23° 49' 23.543" N	87° 3' 23.738" E	43.85
12495	JA_Z7_AJ_23	23° 49' 23.217" N	87° 3' 23.738" E	43.91
12496	JA_Z7_AJ_23	23° 49' 22.892" N	87° 3' 23.738" E	43.98
12497	JA_Z7_AJ_23	23° 49' 22.567" N	87° 3' 23.737" E	43.95
12498	JA_Z7_AJ_23	23° 49' 22.242" N	87° 3' 23.737" E	43.97
12499	JA_Z7_AJ_23	23° 49' 21.917" N	87° 3' 23.737" E	43.78
12500	JA_Z7_AJ_23	23° 49' 21.592" N	87° 3' 23.737" E	43.70

Approved

जामताड़ा

TABLE REPRESENTING ELEVATION (in m) WITH RESPECT TO 10m X 10m GRID WITHIN POTENTIAL SAND GHATS IN JAMTARA DISTRICT OF JHARKHAND STATE

12501	JA_Z7_AJ_23	23° 49' 21.266" N	87° 3' 23.737" E	43.76
12502	JA_Z7_AJ_23	23° 49' 20.941" N	87° 3' 23.737" E	43.73
12503	JA_Z7_AJ_23	23° 49' 31.347" N	87° 3' 24.095" E	43.95
12504	JA_Z7_AJ_23	23° 49' 31.021" N	87° 3' 24.095" E	43.97
12505	JA_Z7_AJ_23	23° 49' 30.696" N	87° 3' 24.094" E	43.99
12506	JA_Z7_AJ_23	23° 49' 30.371" N	87° 3' 24.094" E	44.06
12507	JA_Z7_AJ_23	23° 49' 30.046" N	87° 3' 24.094" E	44.03
12508	JA_Z7_AJ_23	23° 49' 29.721" N	87° 3' 24.094" E	44.11
12509	JA_Z7_AJ_23	23° 49' 29.395" N	87° 3' 24.094" E	44.04
12510	JA_Z7_AJ_23	23° 49' 29.070" N	87° 3' 24.094" E	44.04
12511	JA_Z7_AJ_23	23° 49' 28.745" N	87° 3' 24.094" E	44.09
12512	JA_Z7_AJ_23	23° 49' 28.420" N	87° 3' 24.093" E	44.11
12513	JA_Z7_AJ_23	23° 49' 28.095" N	87° 3' 24.093" E	44.10
12514	JA_Z7_AJ_23	23° 49' 27.770" N	87° 3' 24.093" E	44.01
12515	JA_Z7_AJ_23	23° 49' 27.444" N	87° 3' 24.093" E	44.05
12516	JA_Z7_AJ_23	23° 49' 27.119" N	87° 3' 24.093" E	44.04
12517	JA_Z7_AJ_23	23° 49' 26.794" N	87° 3' 24.093" E	44.09
12518	JA_Z7_AJ_23	23° 49' 26.469" N	87° 3' 24.093" E	43.98
12519	JA_Z7_AJ_23	23° 49' 26.144" N	87° 3' 24.092" E	43.91
12520	JA_Z7_AJ_23	23° 49' 25.819" N	87° 3' 24.092" E	43.95
12521	JA_Z7_AJ_23	23° 49' 25.493" N	87° 3' 24.092" E	44.01
12522	JA_Z7_AJ_23	23° 49' 25.168" N	87° 3' 24.092" E	44.13
12523	JA_Z7_AJ_23	23° 49' 24.843" N	87° 3' 24.092" E	44.08
12524	JA_Z7_AJ_23	23° 49' 24.518" N	87° 3' 24.092" E	44.03
12525	JA_Z7_AJ_23	23° 49' 24.193" N	87° 3' 24.092" E	43.97
12526	JA_Z7_AJ_23	23° 49' 23.868" N	87° 3' 24.092" E	43.81
12527	JA_Z7_AJ_23	23° 49' 23.542" N	87° 3' 24.091" E	43.92
12528	JA_Z7_AJ_23	23° 49' 23.217" N	87° 3' 24.091" E	44.04
12529	JA_Z7_AJ_23	23° 49' 22.892" N	87° 3' 24.091" E	44.04
12530	JA_Z7_AJ_23	23° 49' 22.567" N	87° 3' 24.091" E	44.05
12531	JA_Z7_AJ_23	23° 49' 22.242" N	87° 3' 24.091" E	44.02
12532	JA_Z7_AJ_23	23° 49' 21.917" N	87° 3' 24.091" E	43.82
12533	JA_Z7_AJ_23	23° 49' 21.591" N	87° 3' 24.091" E	43.78
12534	JA_Z7_AJ_23	23° 49' 21.266" N	87° 3' 24.090" E	43.72
12535	JA_Z7_AJ_23	23° 49' 20.941" N	87° 3' 24.090" E	43.73
12536	JA_Z7_AJ_23	23° 49' 20.616" N	87° 3' 24.090" E	43.64
12537	JA_Z7_AJ_23	23° 49' 31.021" N	87° 3' 24.448" E	43.99
12538	JA_Z7_AJ_23	23° 49' 30.696" N	87° 3' 24.448" E	43.95
12539	JA_Z7_AJ_23	23° 49' 30.371" N	87° 3' 24.448" E	44.00
12540	JA_Z7_AJ_23	23° 49' 30.046" N	87° 3' 24.448" E	44.11
12541	JA_Z7_AJ_23	23° 49' 29.721" N	87° 3' 24.448" E	44.10
12542	JA_Z7_AJ_23	23° 49' 29.395" N	87° 3' 24.447" E	44.16
12543	JA_Z7_AJ_23	23° 49' 29.070" N	87° 3' 24.447" E	44.06
12544	JA_Z7_AJ_23	23° 49' 28.745" N	87° 3' 24.447" E	44.02
12545	JA_Z7_AJ_23	23° 49' 28.420" N	87° 3' 24.447" E	44.04
12546	JA_Z7_AJ_23	23° 49' 28.095" N	87° 3' 24.447" E	44.03
12547	JA_Z7_AJ_23	23° 49' 27.770" N	87° 3' 24.447" E	44.08
12548	JA_Z7_AJ_23	23° 49' 27.444" N	87° 3' 24.447" E	44.04
12549	JA_Z7_AJ_23	23° 49' 27.119" N	87° 3' 24.446" E	44.00
12550	JA_Z7_AJ_23	23° 49' 26.794" N	87° 3' 24.446" E	43.98
12551	JA_Z7_AJ_23	23° 49' 26.469" N	87° 3' 24.446" E	44.03
12552	JA_Z7_AJ_23	23° 49' 26.144" N	87° 3' 24.446" E	44.10
12553	JA_Z7_AJ_23	23° 49' 25.818" N	87° 3' 24.446" E	44.07
12554	JA_Z7_AJ_23	23° 49' 25.493" N	87° 3' 24.446" E	44.05
12555	JA_Z7_AJ_23	23° 49' 25.168" N	87° 3' 24.446" E	44.08
12556	JA_Z7_AJ_23	23° 49' 24.843" N	87° 3' 24.445" E	44.09
12557	JA_Z7_AJ_23	23° 49' 24.518" N	87° 3' 24.445" E	44.09
12558	JA_Z7_AJ_23	23° 49' 24.193" N	87° 3' 24.445" E	43.85
12559	JA_Z7_AJ_23	23° 49' 23.867" N	87° 3' 24.445" E	43.89
12560	JA_Z7_AJ_23	23° 49' 23.542" N	87° 3' 24.445" E	44.09
12561	JA_Z7_AJ_23	23° 49' 23.217" N	87° 3' 24.445" E	44.14
12562	JA_Z7_AJ_23	23° 49' 22.892" N	87° 3' 24.445" E	44.11
12563	JA_Z7_AJ_23	23° 49' 22.567" N	87° 3' 24.444" E	44.10
12564	JA_Z7_AJ_23	23° 49' 22.242" N	87° 3' 24.444" E	44.06
12565	JA_Z7_AJ_23	23° 49' 21.916" N	87° 3' 24.444" E	43.99
12566	JA_Z7_AJ_23	23° 49' 21.591" N	87° 3' 24.444" E	44.00
12567	JA_Z7_AJ_23	23° 49' 21.266" N	87° 3' 24.444" E	43.81
12568	JA_Z7_AJ_23	23° 49' 20.941" N	87° 3' 24.444" E	43.74
12569	JA_Z7_AJ_23	23° 49' 20.616" N	87° 3' 24.444" E	43.76
12570	JA_Z7_AJ_23	23° 49' 20.291" N	87° 3' 24.443" E	43.69
12571	JA_Z7_AJ_23	23° 49' 30.696" N	87° 3' 24.801" E	44.00
12572	JA_Z7_AJ_23	23° 49' 30.371" N	87° 3' 24.801" E	44.02
12573	JA_Z7_AJ_23	23° 49' 30.046" N	87° 3' 24.801" E	44.04
12574	JA_Z7_AJ_23	23° 49' 29.720" N	87° 3' 24.801" E	44.10
12575	JA_Z7_AJ_23	23° 49' 29.395" N	87° 3' 24.801" E	44.09
12576	JA_Z7_AJ_23	23° 49' 29.070" N	87° 3' 24.801" E	44.26
12577	JA_Z7_AJ_23	23° 49' 28.745" N	87° 3' 24.801" E	44.14
12578	JA_Z7_AJ_23	23° 49' 28.420" N	87° 3' 24.800" E	44.04
12579	JA_Z7_AJ_23	23° 49' 28.095" N	87° 3' 24.800" E	44.00
12580	JA_Z7_AJ_23	23° 49' 27.769" N	87° 3' 24.800" E	43.93
12581	JA_Z7_AJ_23	23° 49' 27.444" N	87° 3' 24.800" E	44.01
12582	JA_Z7_AJ_23	23° 49' 27.119" N	87° 3' 24.800" E	44.05
12583	JA_Z7_AJ_23	23° 49' 26.794" N	87° 3' 24.800" E	44.09
12584	JA_Z7_AJ_23	23° 49' 26.469" N	87° 3' 24.800" E	44.10
12585	JA_Z7_AJ_23	23° 49' 26.144" N	87° 3' 24.799" E	44.15
12586	JA_Z7_AJ_23	23° 49' 25.818" N	87° 3' 24.799" E	44.14
12587	JA_Z7_AJ_23	23° 49' 25.493" N	87° 3' 24.799" E	44.01
12588	JA_Z7_AJ_23	23° 49' 25.168" N	87° 3' 24.799" E	44.01
12589	JA_Z7_AJ_23	23° 49' 24.843" N	87° 3' 24.799" E	44.02
12590	JA_Z7_AJ_23	23° 49' 24.518" N	87° 3' 24.799" E	43.92
12591	JA_Z7_AJ_23	23° 49' 24.193" N	87° 3' 24.799" E	43.86
12592	JA_Z7_AJ_23	23° 49' 23.867" N	87° 3' 24.798" E	44.15
12593	JA_Z7_AJ_23	23° 49' 23.542" N	87° 3' 24.798" E	44.21
12594	JA_Z7_AJ_23	23° 49' 23.217" N	87° 3' 24.798" E	44.22
12595	JA_Z7_AJ_23	23° 49' 22.892" N	87° 3' 24.798" E	44.22
12596	JA_Z7_AJ_23	23° 49' 22.567" N	87° 3' 24.798" E	44.21
12597	JA_Z7_AJ_23	23° 49' 22.241" N	87° 3' 24.798" E	44.14
12598	JA_Z7_AJ_23	23° 49' 21.916" N	87° 3' 24.798" E	44.04
12599	JA_Z7_AJ_23	23° 49' 21.591" N	87° 3' 24.797" E	44.07
12600	JA_Z7_AJ_23	23° 49' 21.266" N	87° 3' 24.797" E	44.00
12601	JA_Z7_AJ_23	23° 49' 20.941" N	87° 3' 24.797" E	43.93
12602	JA_Z7_AJ_23	23° 49' 20.616" N	87° 3' 24.797" E	43.85
12603	JA_Z7_AJ_23	23° 49' 20.290" N	87° 3' 24.797" E	43.69
12604	JA_Z7_AJ_23	23° 49' 30.696" N	87° 3' 25.155" E	44.07
12605	JA_Z7_AJ_23	23° 49' 30.371" N	87° 3' 25.155" E	44.00
12606	JA_Z7_AJ_23	23° 49' 30.045" N	87° 3' 25.155" E	44.03
12607	JA_Z7_AJ_23	23° 49' 29.720" N	87° 3' 25.154" E	44.03
12608	JA_Z7_AJ_23	23° 49' 29.395" N	87° 3' 25.154" E	44.18
12609	JA_Z7_AJ_23	23° 49' 29.070" N	87° 3' 25.154" E	44.20
12610	JA_Z7_AJ_23	23° 49' 28.745" N	87° 3' 25.154" E	44.23
12611	JA_Z7_AJ_23	23° 49' 28.420" N	87° 3' 25.154" E	44.26
12612	JA_Z7_AJ_23	23° 49' 28.094" N	87° 3' 25.154" E	44.25
12613	JA_Z7_AJ_23	23° 49' 27.769" N	87° 3' 25.154" E	44.25
12614	JA_Z7_AJ_23	23° 49' 27.444" N	87° 3' 25.153" E	44.21
12615	JA_Z7_AJ_23	23° 49' 27.119" N	87° 3' 25.153" E	44.25
12616	JA_Z7_AJ_23	23° 49' 26.794" N	87° 3' 25.153" E	44.24
12617	JA_Z7_AJ_23	23° 49' 26.469" N	87° 3' 25.153" E	44.26
12618	JA_Z7_AJ_23	23° 49' 26.143" N	87° 3' 25.153" E	44.26
12619	JA_Z7_AJ_23	23° 49' 25.818" N	87° 3' 25.153" E	44.24
12620	JA_Z7_AJ_23	23° 49' 25.493" N	87° 3' 25.153" E	44.04
12621	JA_Z7_AJ_23	23° 49' 25.168" N	87° 3' 25.152" E	43.98
12622	JA_Z7_AJ_23	23° 49' 24.843" N	87° 3' 25.152" E	43.82
12623	JA_Z7_AJ_23	23° 49' 24.518" N	87° 3' 25.152" E	43.95
12624	JA_Z7_AJ_23	23° 49' 24.192" N	87° 3' 25.152" E	44.27
12625	JA_Z7_AJ_23	23° 49' 23.867" N	87° 3' 25.152" E	44.24
12626	JA_Z7_AJ_23	23° 49' 23.542" N	87° 3' 25.152" E	44.26
12627	JA_Z7_AJ_23	23° 49' 23.217" N	87° 3' 25.152" E	44.19
12628	JA_Z7_AJ_23	23° 49' 22.892" N	87° 3' 25.151" E	44.21
12629	JA_Z7_AJ_23	23° 49' 22.567" N	87° 3' 25.151" E	44.17
12630	JA_Z7_AJ_23	23° 49' 22.241" N	87° 3' 25.151" E	44.16
12631	JA_Z7_AJ_23	23° 49' 21.916" N	87° 3' 25.151" E	44.10
12632	JA_Z7_AJ_23	23° 49' 21.591" N	87° 3' 25.151" E	44.06
12633	JA_Z7_AJ_23	23° 49' 21.266" N	87° 3' 25.151" E	44.00
12634	JA_Z7_AJ_23	23° 49' 20.941" N	87° 3' 25.151" E	43.97
12635	JA_Z7_AJ_23	23° 49' 20.616" N	87° 3' 25.150" E	43.84
12636	JA_Z7_AJ_23	23° 49' 20.290" N	87° 3' 25.150" E	43.78
12637	JA_Z7_AJ_23	23° 49' 19.965" N	87° 3' 25.150" E	43.67
12638	JA_Z7_AJ_23	23° 49' 30.370" N	87° 3' 25.508" E	43.98
12639	JA_Z7_AJ_23	23° 49' 30.045" N	87° 3' 25.508" E	44.02
12640	JA_Z7_AJ_23	23° 49' 29.720" N	87° 3' 25.508" E	44.01
12641	JA_Z7_AJ_23	23° 49' 29.395" N	87° 3' 25.508" E	44.10
12642	JA_Z7_AJ_23	23° 49' 29.070" N	87° 3' 25.508" E	44.17
12643	JA_Z7_AJ_23	23° 49' 28.745" N	87° 3' 25.507" E	44.20
12644	JA_Z7_AJ_23	23° 49' 28.419" N	87° 3' 25.507" E	44.30
12645	JA_Z7_AJ_23	23° 49' 28.094" N	87° 3' 25.507" E	44.26
12646	JA_Z7_AJ_23	23° 49' 27.769" N	87° 3' 25.507" E	44.29
12647	JA_Z7_AJ_23	23° 49' 27.444" N	87° 3' 25.507" E	44.25
12648	JA_Z7_AJ_23	23° 49' 27.119" N	87° 3' 25.507" E	44.30
12649	JA_Z7_AJ_23	23° 49' 26.794" N	87° 3' 25.507" E	44.26
12650	JA_Z7_AJ_23	23° 49' 26.468" N	87° 3' 25.506" E	44.34
12651	JA_Z7_AJ_23	23° 49' 26.143" N	87° 3' 25.506" E	44.36
12652	JA_Z7_AJ_23	23° 49' 25.818" N	87° 3' 25.506" E	44.38
12653	JA_Z7_AJ_23	23° 49' 25.493" N	87° 3' 25.506" E	44.39
12654	JA_Z7_AJ_23	23° 49' 25.168" N	87° 3' 25.506" E	44.40
12655	JA_Z7_AJ_23	23° 49' 24.843" N	87° 3' 25.506" E	44.38
12656	JA_Z7_AJ_23	23° 49' 24.517" N	87° 3' 25.506" E	44.36
12657	JA_Z7_AJ_23	23° 49' 24.192" N	87° 3' 25.506" E	44.37
12658	JA_Z7_AJ_23	23° 49' 23.867" N	87° 3' 25.505" E	44.28
12659	JA_Z7_AJ_23	23° 49' 23.542" N	87° 3' 25.505" E	44.30
12660	JA_Z7_AJ_23	23° 49' 23.217" N	87° 3' 25.505" E	44.27
12661	JA_Z7_AJ_23	23° 49' 22.892" N	87° 3' 25.505" E	44.25
12662	JA_Z7_AJ_23	23° 49' 22.566" N	87° 3' 25.505" E	44.22
12663	JA_Z7_AJ_23	23° 49' 22.241" N	87° 3' 25.505" E	44.22
12664	JA_Z7_AJ_23	23° 49' 21.916" N	87° 3' 25.505" E	44.10
12665	JA_Z7_AJ_23	23° 49' 21.591" N	87° 3' 25.504" E	44.06
12666	JA_Z7_AJ_23	23° 49' 21.266" N	87° 3' 25.504" E	44.09
12667	JA_Z7_AJ_23	23° 49' 20.941" N	87° 3' 25.504" E	43.98
12668	JA_Z7_AJ_23	23° 49' 20.615" N	87° 3' 25.504" E	44.10
12669	JA_Z7_AJ_23	23° 49' 20.290" N	87° 3' 25.504" E	43.85
12670	JA_Z7_AJ_23	23° 49' 19.965" N	87° 3' 25.504" E	43.67
12671	JA_Z7_AJ_23	23° 49' 19.640" N	87° 3' 25.504" E	43.72
12672	JA_Z7_AJ_23	23° 49' 30.370" N	87° 3' 25.862" E	44.02
12673	JA_Z7_AJ_23	23° 49' 30.045" N	87° 3' 25.862" E	44.01
12674	JA_Z7_AJ_23	23° 49' 29.720" N	87° 3' 25.861" E	44.02
12675	JA_Z7_AJ_23	23° 49' 29.395" N	87° 3' 25.861" E	44.06
12676	JA_Z7_AJ_23	23° 49' 29.070" N	87° 3' 25.861" E	44.14
12677	JA_Z7_AJ_23	23° 49' 28.744" N	87° 3' 25.861" E	44.12
12678	JA_Z7_AJ_23	23° 49' 28.419" N	87° 3' 25.861" E	44.30
12679	JA_Z7_AJ_23	23° 49' 28.094" N	87° 3' 25.861" E	44.29
12680	JA_Z7_AJ_23	23° 49' 27.769" N	87° 3' 25.861" E	44.35
12681	JA_Z7_AJ_23	23° 49' 27.444" N	87° 3' 25.860" E	44.36
12682	JA_Z7_AJ_23	23° 49' 27.119" N	87° 3' 25.860" E	44.33
12683	JA_Z7_AJ_23	23° 49' 26.793" N	87° 3' 25.860" E	44.37
12684	JA_Z7_AJ_23	23° 49' 26.468" N	87° 3' 25.860" E	44.37
12685	JA_Z7_AJ_23	23° 49' 26.143" N	87° 3' 25.860" E	44.40
12686	JA_Z7_AJ_23	23° 49' 25.818" N	87° 3' 25.860" E	44.41
12687	JA_Z7_AJ_23	23° 49' 25.493" N	87° 3' 25.860" E	44.40
12688	JA_Z7_AJ_23	23° 49' 25.168" N	87° 3' 25.859" E	44.39
12689	JA_Z7_AJ_23	23° 49' 24.842" N	87° 3' 25.859" E	44.44
12690	JA_Z7_AJ_23	23° 49' 24.517" N	87° 3' 25.859" E	44.38
12691	JA_Z7_AJ_23	23° 49' 24.192" N	87° 3' 25.859" E	44.31
12692	JA_Z7_AJ_23	23° 49' 23.867" N	87° 3' 25.859" E	44.30
12693	JA_Z7_AJ_23	23° 49' 23.542" N	87° 3' 25.859" E	44.26
12694	JA_Z7_AJ_23	23° 49' 23.217" N	87° 3' 25.859" E	44.22
12695	JA_Z7_AJ_23	23° 49' 22.891" N	87° 3' 25.858" E	44.18
12696	JA_Z7_AJ_23	23° 49' 22.566" N	87° 3' 25.858" E	44.13
12697	JA_Z7_AJ_23	23° 49' 22.241" N	87° 3' 25.858" E	44.11
12698	JA_Z7_AJ_23	23° 49' 21.916" N	87° 3' 25.858" E	44.10
12699	JA_Z7_AJ_23	23° 49' 21.591" N	87° 3' 25.858" E	44.09
12700	JA_Z7_AJ_23	23° 49' 21.266" N	87° 3' 25.858" E	44.10
12701	JA_Z7_AJ_23	23° 49' 20.940" N	87° 3' 25.858" E	44.09
12702	JA_Z7_AJ_23	23° 49' 20.615" N	87° 3' 25.857" E	44.04
12703	JA_Z7_AJ_23	23° 49' 20.290" N	87° 3' 25.857" E	43.93
12704	JA_Z7_AJ_23	23° 49' 19.965" N	87° 3' 25.857" E	43.84
12705	JA_Z7_AJ_23	23° 49' 19.640" N	87° 3' 25.857" E	43.66
12706	JA_Z7_AJ_23	23° 49' 19.315" N	87° 3' 25.857" E	43.64
12707	JA_Z7_AJ_23	23° 49' 30.045" N	87° 3' 26.215" E	43.98
12708	JA_Z7_AJ_23	23° 49' 29.720" N	87° 3' 26.215" E	44.04
12709	JA_Z7_AJ_23	23° 49' 29.395" N	87° 3' 26.215" E	43.99
12710	JA_Z7_AJ_23	23° 49' 29.070" N	87° 3' 26.215" E	44.09
12711	JA_Z7_AJ_23	23° 49' 28.744" N	87° 3' 26.214" E	44.08
12712	JA_Z7_AJ_23	23° 49' 28.419" N	87° 3' 26.214" E	44.21
12713	JA_Z7_AJ_23	23° 49' 28.094" N	87° 3' 26.214" E	44.32
12714	JA_Z7_AJ_23	23° 49' 27.769" N	87° 3' 26.214" E	44.28
12715	JA_Z7_AJ_23	23° 49' 27.444" N	87° 3' 26.214" E	44.41
12716	JA_Z7_AJ_23	23° 49' 27.119" N	87° 3' 26.214" E	44.34
12717	JA_Z7_AJ_23	23° 49' 26.793" N	87° 3' 26.214" E	44.38
12718	JA_Z7_AJ_23	23° 49' 26.468" N	87° 3' 26.213" E	44.39
12719	JA_Z7_AJ_23	23° 49' 26.143" N	87° 3' 26.213" E	44.44
12720	JA_Z7_AJ_23	23° 49' 25.818" N	87° 3' 26.213" E	44.37
12721	JA_Z7_AJ_23	23° 49' 25.493" N	87° 3' 26.213" E	44.35
12722	JA_Z7_AJ_23	23° 49' 25.167" N	87° 3' 26.213" E	44.35
12723	JA_Z7_AJ_23	23° 49' 24.842" N	87° 3' 26.213" E	44.42
12724	JA_Z7_AJ_23	23° 49' 24.517" N	87° 3' 26.213" E	44.40
12725	JA_Z7_AJ_23	23° 49' 24.192" N	87° 3' 26.212" E	44.35
12726	JA_Z7_AJ_23	23° 49' 23.867" N	87° 3' 26.212" E	44.34
12727	JA_Z7_AJ_23	23° 49' 23.542" N	87° 3' 26.212" E	44.28
12728	JA_Z7_AJ_23	23° 49' 23.216" N	87° 3' 26.212" E	44.22
12729	JA_Z7_AJ_23	23° 49' 22.891" N	87° 3' 26.212" E	44.21
12730	JA_Z7_AJ_23	23° 49' 22.566" N	87° 3' 26.212" E	44.17
12731	JA_Z7_AJ_23	23° 49' 22.241" N	87° 3' 26.312" E	44.16
12732	JA_Z7_AJ_23	23° 49' 21.916" N	87° 3' 26.211" E	44.09
12733	JA_Z7_AJ_23	23° 49' 21.591" N	87° 3' 26.211" E	44.03
12734	JA_Z7_AJ_23	23° 49' 21.265" N	87° 3' 26.211" E	44.03
12735	JA_Z7_AJ_23	23° 49' 20.940" N	87° 3' 26.211" E	44.04
12736	JA_Z7_AJ_23	23° 49' 20.615" N	87° 3' 26.211" E	44.06
12737	JA_Z7_AJ_23	23° 49' 20.290" N	87° 3' 26.211" E	44.00
12738	JA_Z7_AJ_23	23° 49' 19.965" N	87° 3' 26.211" E	43.93
12739	JA_Z7_AJ_23	23° 49' 19.640" N	87° 3' 26.210" E	43.82
12740	JA_Z7_AJ_23	23° 49' 19.314" N	87° 3' 26.210" E	43.66
12741	JA_Z7_AJ_23	23° 49' 29.720" N	87° 3' 26.568" E	44.04
12742	JA_Z7_AJ_23	23° 49' 29.395" N	87° 3' 26.568" E	44.02
12743	JA_Z7_AJ_23	23° 49' 29.069" N	87° 3' 26.568" E	43.98
12744	JA_Z7_AJ_23	23° 49' 28.744" N	87° 3' 26.568" E	44.07
12745	JA_Z7_AJ_23	23° 49' 28.419" N	87° 3' 26.568" E	44.23
12746	JA_Z7_AJ_23	23° 49' 28.094" N	87° 3' 26.568" E	44.24
12747	JA_Z7_AJ_23	23° 49' 27.769" N	87° 3' 26.567" E	44.30
12748	JA_Z7_AJ_23	23° 49' 27.444" N	87° 3' 26.567" E	44.30
12749	JA_Z7_AJ_23	23° 49' 27.118" N	87° 3' 26.567" E	44.33
12750	JA_Z7_AJ_23	23° 49' 26.793" N	87° 3' 26.567" E	44.34
12751	JA_Z7_AJ_23	23° 49' 26.468" N	87° 3' 26.567" E	44.34
12752	JA_Z7_AJ_23	23° 49' 26.143" N	87° 3' 26.567" E	44.34
12753	JA_Z7_AJ_23	23° 49' 25.818" N	87° 3' 26.567" E	44.36
12754	JA_Z7_AJ_23	23° 49' 25.493" N	87° 3' 26.566" E	44.36
12755	JA_Z7_AJ_23	23° 49' 25.167" N	87° 3' 26.566" E	44.32
12756	JA_Z7_AJ_23	23° 49' 24.842" N	87° 3' 26.566" E	44.39
12757	JA_Z7_AJ_23	23° 49' 24.517" N	87° 3' 26.566" E	44.38
12758	JA_Z7_AJ_23	23° 49' 24.192" N	87° 3' 26.566" E	44.34
12759	JA_Z7_AJ_23	23° 49' 23.867" N	87° 3' 26.566" E	44.33
12760	JA_Z7_AJ_23	23° 49' 23.542" N	87° 3' 26.566" E	44.30
12761	JA_Z7_AJ_23	23° 49' 23.216" N	87° 3' 26.565" E	44.27
12762	JA_Z7_AJ_23	23° 49' 22.891" N	87° 3' 26.565" E	44.25
12763	JA_Z7_AJ_23	23° 49' 22.566" N	87° 3' 26.565" E	44.20
12764	JA_Z7_AJ_23	23° 49' 22.241" N	87° 3' 26.565" E	44.12
12765	JA_Z7_AJ_23	23° 49' 21.916" N	87° 3' 26.565" E	44.10
12766	JA_Z7_AJ_23	23° 49' 21.590" N	87° 3' 26.565" E	44.04
12767	JA_Z7_AJ_23	23° 49' 21.265" N	87° 3' 26.565" E	44.00
12768	JA_Z7_AJ_23	23° 49' 20.940" N	87° 3' 26.564" E	44.00
12769	JA_Z7_AJ_23	23° 49' 20.615" N	87° 3' 26.564" E	44.04
12770	JA_Z7_AJ_23	23° 49' 20.290" N	87° 3' 26.564" E	44.04
12771	JA_Z7_AJ_23	23° 49' 19.965" N	87° 3' 26.564" E	43.99
12772	JA_Z7_AJ_23	23° 49' 19.639" N	87° 3' 26.564" E	43.84
12773	JA_Z7_AJ_23	23° 49' 19.314" N	87° 3' 26.564" E	43.71
12774	JA_Z7_AJ_23	23° 49' 18.989" N	87° 3' 26.564" E	43.57
12775	JA_Z7_AJ_23	23° 49' 29.720" N	87° 3' 26.922" E	44.00
12776	JA_Z7_AJ_23	23° 49' 29.394" N	87° 3' 26.922" E	44.02
12777	JA_Z7_AJ_23	23° 49' 29.069" N	87° 3' 26.922" E	43.94
12778	JA_Z7_AJ_23	23° 49' 28.744" N	87° 3' 26.921" E	44.03
12779	JA_Z7_AJ_23	23° 49' 28.419" N	87° 3' 26.921" E	44.14
12780	JA_Z7_AJ_23	23° 49' 28.094" N	87° 3' 26.921" E	44.27
12781	JA_Z7_AJ_23	23° 49' 27.769" N	87° 3' 26.921" E	44.30
12782	JA_Z7_AJ_23	23° 49' 27.443" N	87° 3' 26.921" E	44.26
12783	JA_Z7_AJ_23	23° 49' 27.118" N	87° 3' 26.921" E	44.32
12784	JA_Z7_AJ_23	23° 49' 26.793" N	87° 3' 26.920" E	44.31
12785	JA_Z7_AJ_23	23° 49' 26.468" N	87° 3' 26.920" E	44.33
12786	JA_Z7_AJ_23	23° 49' 26.143" N	87° 3' 26.920" E	44.32
12787	JA_Z7_AJ_23	23° 49' 25.818" N	87° 3' 26.920" E	44.31
12788	JA_Z7_AJ_23	23° 49' 25.492" N	87° 3' 26.920" E	44.37
12789	JA_Z7_AJ_23	23° 49' 25.167" N	87° 3' 26.920" E	44.36
12790	JA_Z7_AJ_23	23° 49' 24.842" N	87° 3' 26.920" E	44.29
12791	JA_Z7_AJ_23	23° 49' 24.517" N	87° 3' 26.919" E	44.34
12792	JA_Z7_AJ_23	23° 49' 24.192" N	87° 3' 26.919" E	44.38
12793	JA_Z7_AJ_23	23° 49' 23.867" N	87° 3' 26.919" E	44.30
12794	JA_Z7_AJ_23	23° 49' 23.541" N	87° 3' 26.919" E	44.30
12795	JA_Z7_AJ_23	23° 49' 23.216" N	87° 3' 26.919" E	44.13
12796	JA_Z7_AJ_23	23° 49' 22.891" N	87° 3' 26.919" E	44.09
12797	JA_Z7_AJ_23	23° 49' 22.566" N	87° 3' 26.919" E	44.11
12798	JA_Z7_AJ_23	23° 49' 22.241" N	87° 3' 26.918" E	44.10
12799	JA_Z7_AJ_23	23° 49' 21.916" N	87° 3' 26.918" E	44.05
12800	JA_Z7_AJ_23	23° 49' 21.590" N	87° 3' 26.918" E	44.03
12801	JA_Z7_AJ_23	23° 49' 21.265" N	87° 3' 26.918" E	43.99
12802	JA_Z7_AJ_23	23° 49' 20.940" N	87° 3' 26.918" E	44.00
12803	JA_Z7_AJ_23	23° 49' 20.615" N	87° 3' 26.918" E	43.94
12804	JA_Z7_AJ_23	23° 49' 20.290" N	87° 3' 26.918" E	43.90
12805	JA_Z7_AJ_23	23° 49' 19.965" N	87° 3' 26.917" E	43.95
12806	JA_Z7_AJ_23	23° 49' 19.639" N	87° 3' 26.917" E	43.98
12807	JA_Z7_AJ_23	23° 49' 19.314" N	87° 3' 26.917" E	43.83
12808	JA_Z7_AJ_23	23° 49' 18.989" N	87° 3' 26.917" E	43.62
12809	JA_Z7_AJ_23	23° 49' 18.664" N	87° 3' 26.917" E	43.57
12810	JA_Z7_AJ_23	23° 49' 29.394" N	87° 3' 27.275" E	44.01
12811	JA_Z7_AJ_23	23° 49' 29.069" N	87° 3' 27.275" E	44.06
12812	JA_Z7_AJ_23	23° 49' 28.744" N	87° 3' 27.275" E	43.95
12813	JA_Z7_AJ_23	23° 49' 28.419" N	87° 3' 27.275" E	44.01
12814	JA_Z7_AJ_23	23° 49' 28.094" N	87° 3' 27.275" E	44.28
12815	JA_Z7_AJ_23	23° 49' 27.768" N	87° 3' 27.274" E	44.34
12816	JA_Z7_AJ_23	23° 49' 27.443" N	87° 3' 27.274" E	44.31
12817	JA_Z7_AJ_23	23° 49' 27.118" N	87° 3' 27.274" E	44.30
12818	JA_Z7_AJ_23	23° 49' 26.793" N	87° 3' 27.274" E	44.30
12819	JA_Z7_AJ_23	23° 49' 26.468" N	87° 3' 27.274" E	44.26
12820	JA_Z7_AJ_23	23° 49' 26.143" N	87° 3' 27.274" E	44.28
12821	JA_Z7_AJ_23	23° 49' 25.817" N	87° 3' 27.274" E	44.25
12822	JA_Z7_AJ_23	23° 49' 25.492" N	87° 3' 27.273" E	44.30
12823	JA_Z7_AJ_23	23° 49' 25.167" N	87° 3' 27.273" E	44.25
12824	JA_Z7_AJ_23	23° 49' 24.842" N	87° 3' 27.273" E	44.25
12825	JA_Z7_AJ_23	23° 49' 24.517" N	87° 3' 27.273" E	44.21
12826	JA_Z7_AJ_23	23° 49' 24.192" N	87° 3' 27.273" E	44.23
12827	JA_Z7_AJ_23	23° 49' 23.866" N	87° 3' 27.273" E	44.21
12828	JA_Z7_AJ_23	23° 49' 23.541" N	87° 3' 27.273" E	44.19
12829	JA_Z7_AJ_23	23° 49' 23.216" N	87° 3' 27.272" E	44.21
12830	JA_Z7_AJ_23	23° 49' 22.891" N	87° 3' 27.272" E	44.20
12831	JA_Z7_AJ_23	23° 49' 22.566" N	87° 3' 27.272" E	44.16
12832	JA_Z7_AJ_23	23° 49' 22.241" N	87° 3' 27.272" E	44.12
12833	JA_Z7_AJ_23	23° 49' 21.915" N	87° 3' 27.272" E	44.10
12834	JA_Z7_AJ_23	23° 49' 21.590" N	87° 3' 27.272" E	44.07
12835	JA_Z7_AJ_23	23° 49' 21.265" N	87° 3' 27.272" E	44.05
12836	JA_Z7_AJ_23	23° 49' 20.940" N	87° 3' 27.271" E	43.95
12837	JA_Z7_AJ_23	23° 49' 20.615" N	87° 3' 27.271" E	43.97
12838	JA_Z7_AJ_23	23° 49' 20.290" N	87° 3' 27.271" E	43.98
12839	JA_Z7_AJ_23	23° 49' 19.964" N	87° 3' 27.271" E	43.95
12840	JA_Z7_AJ_23	23° 49' 19.639" N	87° 3' 27.271" E	43.96
12841	JA_Z7_AJ_23	23° 49' 19.314" N	87° 3' 27.271" E	43.87
12842	JA_Z7_AJ_23	23° 49' 18.989" N	87° 3' 27.271" E	43.64
12843	JA_Z7_AJ_23	23° 49' 18.664" N	87° 3' 27.270" E	43.63
12844	JA_Z7_AJ_23	23° 49' 29.069" N	87° 3' 27.628" E	44.04
12845	JA_Z7_AJ_23	23° 49' 28.744" N	87° 3' 27.628" E	43.97
12846	JA_Z7_AJ_23	23° 49' 28.419" N	87° 3' 27.628" E	43.93
12847	JA_Z7_AJ_23	23° 49' 28.093" N	87° 3' 27.628" E	44.17
12848	JA_Z7_AJ_23	23° 49' 27.768" N	87° 3' 27.628" E	44.34
12849	JA_Z7_AJ_23	23° 49' 27.443" N	87° 3' 27.628" E	44.32
12850	JA_Z7_AJ_23	23° 49' 27.118" N	87° 3' 27.628" E	44.26
12851	JA_Z7_AJ_23	23° 49' 26.793" N	87° 3' 27.627" E	44.33
12852	JA_Z7_AJ_23	23° 49' 26.468" N	87° 3' 27.627" E	44.33
12853	JA_Z7_AJ_23	23° 49' 26.142" N	87° 3' 27.627" E	44.32
12854	JA_Z7_AJ_23	23° 49' 25.817" N	87° 3' 27.627" E	44.19
12855	JA_Z7_AJ_23	23° 49' 25.492" N	87° 3' 27.627" E	44.23
12856	JA_Z7_AJ_23	23° 49' 25.167" N	87° 3' 27.627" E	44.19
12857	JA_Z7_AJ_23	23° 49' 24.842" N	87° 3' 27.627" E	44.22
12858	JA_Z7_AJ_23	23° 49' 24.517" N	87° 3' 27.626" E	44.17
12859	JA_Z7_AJ_23	23° 49' 24.191" N	87° 3' 27.626" E	44.15
12860	JA_Z7_AJ_23	23° 49' 23.866" N	87° 3' 27.626" E	44.19
12861	JA_Z7_AJ_23	23° 49' 23.541" N	87° 3' 27.626" E	44.23
12862	JA_Z7_AJ_23	23° 49' 23.216" N	87° 3' 27.626" E	44.20
12863	JA_Z7_AJ_23	23° 49' 22.891" N	87° 3' 27.626" E	44.16
12864	JA_Z7_AJ_23	23° 49' 22.566" N	87° 3' 27.626" E	44.18
12865	JA_Z7_AJ_23	23° 49' 22.240" N	87° 3' 27.625" E	44.08
12866	JA_Z7_AJ_23	23° 49' 21.915" N	87° 3' 27.625" E	44.07
12867	JA_Z7_AJ_23	23° 49' 21.590" N	87° 3' 27.625" E	43.99
12868	JA_Z7_AJ_23	23° 49' 21.265" N	87° 3' 27.625" E	43.94
12869	JA_Z7_AJ_23	23° 49' 20.940" N	87° 3' 27.625" E	43.97
12870	JA_Z7_AJ_23	23° 49' 20.615" N	87° 3' 27.625" E	43.91
12871	JA_Z7_AJ_23	23° 49' 20.289" N	87° 3' 27.625" E	44.02
12872	JA_Z7_AJ_23	23° 49' 19.964" N	87° 3' 27.624" E	44.00
12873	JA_Z7_AJ_23	23° 49' 19.639" N	87° 3' 27.624" E	43.96
12874	JA_Z7_AJ_23	23° 49' 19.314" N	87° 3' 27.624" E	43.89
12875	JA_Z7_AJ_23	23° 49' 18.989" N	87° 3' 27.624" E	43.61

TABLE REPRESENTING ELEVATION (in m) WITH RESPECT TO 10m X 10m GRID WITHIN POTENTIAL SAND GHATS IN JAMTARA DISTRICT OF JHARKHAND STATE

12876	JA_Z7_AJ_23	23° 49' 18.664" N	87° 3' 27.624" E	43.63
12877	JA_Z7_AJ_23	23° 49' 18.338" N	87° 3' 27.624" E	43.61
12878	JA_Z7_AJ_23	23° 49' 29.069" N	87° 3' 27.982" E	43.97
12879	JA_Z7_AJ_23	23° 49' 28.744" N	87° 3' 27.982" E	43.97
12880	JA_Z7_AJ_23	23° 49' 28.419" N	87° 3' 27.982" E	43.92
12881	JA_Z7_AJ_23	23° 49' 28.093" N	87° 3' 27.981" E	44.13
12882	JA_Z7_AJ_23	23° 49' 27.768" N	87° 3' 27.981" E	44.27
12883	JA_Z7_AJ_23	23° 49' 27.443" N	87° 3' 27.981" E	44.31
12884	JA_Z7_AJ_23	23° 49' 27.118" N	87° 3' 27.981" E	44.40
12885	JA_Z7_AJ_23	23° 49' 26.793" N	87° 3' 27.981" E	44.31
12886	JA_Z7_AJ_23	23° 49' 26.468" N	87° 3' 27.981" E	44.30
12887	JA_Z7_AJ_23	23° 49' 26.142" N	87° 3' 27.981" E	44.38
12888	JA_Z7_AJ_23	23° 49' 25.817" N	87° 3' 27.980" E	44.34
12889	JA_Z7_AJ_23	23° 49' 25.492" N	87° 3' 27.980" E	44.30
12890	JA_Z7_AJ_23	23° 49' 25.167" N	87° 3' 27.980" E	44.31
12891	JA_Z7_AJ_23	23° 49' 24.842" N	87° 3' 27.980" E	44.25
12892	JA_Z7_AJ_23	23° 49' 24.516" N	87° 3' 27.980" E	44.18
12893	JA_Z7_AJ_23	23° 49' 24.191" N	87° 3' 27.980" E	44.23
12894	JA_Z7_AJ_23	23° 49' 23.866" N	87° 3' 27.980" E	44.20
12895	JA_Z7_AJ_23	23° 49' 23.541" N	87° 3' 27.979" E	44.16
12896	JA_Z7_AJ_23	23° 49' 23.216" N	87° 3' 27.979" E	44.21
12897	JA_Z7_AJ_23	23° 49' 22.891" N	87° 3' 27.979" E	44.17
12898	JA_Z7_AJ_23	23° 49' 22.565" N	87° 3' 27.979" E	44.12
12899	JA_Z7_AJ_23	23° 49' 22.240" N	87° 3' 27.979" E	44.11
12900	JA_Z7_AJ_23	23° 49' 21.915" N	87° 3' 27.979" E	44.09
12901	JA_Z7_AJ_23	23° 49' 21.590" N	87° 3' 27.979" E	44.08
12902	JA_Z7_AJ_23	23° 49' 21.265" N	87° 3' 27.978" E	44.04
12903	JA_Z7_AJ_23	23° 49' 20.940" N	87° 3' 27.978" E	44.03
12904	JA_Z7_AJ_23	23° 49' 20.614" N	87° 3' 27.978" E	43.95
12905	JA_Z7_AJ_23	23° 49' 20.289" N	87° 3' 27.978" E	43.94
12906	JA_Z7_AJ_23	23° 49' 19.964" N	87° 3' 27.978" E	43.93
12907	JA_Z7_AJ_23	23° 49' 19.639" N	87° 3' 27.978" E	43.94
12908	JA_Z7_AJ_23	23° 49' 19.314" N	87° 3' 27.978" E	43.93
12909	JA_Z7_AJ_23	23° 49' 18.989" N	87° 3' 27.977" E	43.59
12910	JA_Z7_AJ_23	23° 49' 18.663" N	87° 3' 27.977" E	43.61
12911	JA_Z7_AJ_23	23° 49' 18.338" N	87° 3' 27.977" E	43.64
12912	JA_Z7_AJ_23	23° 49' 18.013" N	87° 3' 27.977" E	43.49
12913	JA_Z7_AJ_23	23° 49' 28.744" N	87° 3' 28.335" E	43.98
12914	JA_Z7_AJ_23	23° 49' 28.418" N	87° 3' 28.335" E	43.91
12915	JA_Z7_AJ_23	23° 49' 28.093" N	87° 3' 28.335" E	43.94
12916	JA_Z7_AJ_23	23° 49' 27.768" N	87° 3' 28.335" E	44.25
12917	JA_Z7_AJ_23	23° 49' 27.443" N	87° 3' 28.335" E	44.29
12918	JA_Z7_AJ_23	23° 49' 27.118" N	87° 3' 28.335" E	44.36
12919	JA_Z7_AJ_23	23° 49' 26.793" N	87° 3' 28.334" E	44.42
12920	JA_Z7_AJ_23	23° 49' 26.467" N	87° 3' 28.334" E	44.38
12921	JA_Z7_AJ_23	23° 49' 26.142" N	87° 3' 28.334" E	44.43
12922	JA_Z7_AJ_23	23° 49' 25.817" N	87° 3' 28.334" E	44.37
12923	JA_Z7_AJ_23	23° 49' 25.492" N	87° 3' 28.334" E	44.35
12924	JA_Z7_AJ_23	23° 49' 25.167" N	87° 3' 28.334" E	44.34
12925	JA_Z7_AJ_23	23° 49' 24.842" N	87° 3' 28.333" E	44.36
12926	JA_Z7_AJ_23	23° 49' 24.516" N	87° 3' 28.333" E	44.33
12927	JA_Z7_AJ_23	23° 49' 24.191" N	87° 3' 28.333" E	44.29
12928	JA_Z7_AJ_23	23° 49' 23.866" N	87° 3' 28.333" E	44.28
12929	JA_Z7_AJ_23	23° 49' 23.541" N	87° 3' 28.333" E	44.27
12930	JA_Z7_AJ_23	23° 49' 23.216" N	87° 3' 28.333" E	44.27
12931	JA_Z7_AJ_23	23° 49' 22.891" N	87° 3' 28.333" E	44.21
12932	JA_Z7_AJ_23	23° 49' 22.565" N	87° 3' 28.332" E	44.16
12933	JA_Z7_AJ_23	23° 49' 22.240" N	87° 3' 28.332" E	44.06
12934	JA_Z7_AJ_23	23° 49' 21.915" N	87° 3' 28.332" E	44.11
12935	JA_Z7_AJ_23	23° 49' 21.590" N	87° 3' 28.332" E	44.04
12936	JA_Z7_AJ_23	23° 49' 21.265" N	87° 3' 28.332" E	43.98
12937	JA_Z7_AJ_23	23° 49' 20.939" N	87° 3' 28.332" E	43.97
12938	JA_Z7_AJ_23	23° 49' 20.614" N	87° 3' 28.332" E	43.93
12939	JA_Z7_AJ_23	23° 49' 20.289" N	87° 3' 28.331" E	43.93
12940	JA_Z7_AJ_23	23° 49' 19.964" N	87° 3' 28.331" E	43.91
12941	JA_Z7_AJ_23	23° 49' 19.639" N	87° 3' 28.331" E	43.90
12942	JA_Z7_AJ_23	23° 49' 19.314" N	87° 3' 28.331" E	43.92
12943	JA_Z7_AJ_23	23° 49' 18.988" N	87° 3' 28.331" E	43.87
12944	JA_Z7_AJ_23	23° 49' 18.663" N	87° 3' 28.331" E	43.49
12945	JA_Z7_AJ_23	23° 49' 18.338" N	87° 3' 28.331" E	43.57
12946	JA_Z7_AJ_23	23° 49' 18.013" N	87° 3' 28.330" E	43.49
12947	JA_Z7_AJ_23	23° 49' 28.418" N	87° 3' 28.689" E	43.90
12948	JA_Z7_AJ_23	23° 49' 28.093" N	87° 3' 28.688" E	43.93
12949	JA_Z7_AJ_23	23° 49' 27.768" N	87° 3' 28.688" E	44.22
12950	JA_Z7_AJ_23	23° 49' 27.443" N	87° 3' 28.688" E	44.25
12951	JA_Z7_AJ_23	23° 49' 27.118" N	87° 3' 28.688" E	44.40
12952	JA_Z7_AJ_23	23° 49' 26.792" N	87° 3' 28.688" E	44.44
12953	JA_Z7_AJ_23	23° 49' 26.467" N	87° 3' 28.688" E	44.42
12954	JA_Z7_AJ_23	23° 49' 26.142" N	87° 3' 28.688" E	44.42
12955	JA_Z7_AJ_23	23° 49' 25.817" N	87° 3' 28.687" E	44.41
12956	JA_Z7_AJ_23	23° 49' 25.492" N	87° 3' 28.687" E	44.37
12957	JA_Z7_AJ_23	23° 49' 25.167" N	87° 3' 28.687" E	44.30
12958	JA_Z7_AJ_23	23° 49' 24.841" N	87° 3' 28.687" E	44.35
12959	JA_Z7_AJ_23	23° 49' 24.516" N	87° 3' 28.687" E	44.31
12960	JA_Z7_AJ_23	23° 49' 24.191" N	87° 3' 28.687" E	44.31
12961	JA_Z7_AJ_23	23° 49' 23.866" N	87° 3' 28.687" E	44.30
12962	JA_Z7_AJ_23	23° 49' 23.541" N	87° 3' 28.686" E	44.23
12963	JA_Z7_AJ_23	23° 49' 23.216" N	87° 3' 28.686" E	44.29
12964	JA_Z7_AJ_23	23° 49' 22.890" N	87° 3' 28.686" E	44.22
12965	JA_Z7_AJ_23	23° 49' 22.565" N	87° 3' 28.686" E	44.24
12966	JA_Z7_AJ_23	23° 49' 22.240" N	87° 3' 28.686" E	44.20
12967	JA_Z7_AJ_23	23° 49' 21.915" N	87° 3' 28.686" E	44.07
12968	JA_Z7_AJ_23	23° 49' 21.590" N	87° 3' 28.686" E	44.12
12969	JA_Z7_AJ_23	23° 49' 21.265" N	87° 3' 28.685" E	44.10
12970	JA_Z7_AJ_23	23° 49' 20.939" N	87° 3' 28.685" E	44.01
12971	JA_Z7_AJ_23	23° 49' 20.614" N	87° 3' 28.685" E	43.95
12972	JA_Z7_AJ_23	23° 49' 20.289" N	87° 3' 28.685" E	44.00
12973	JA_Z7_AJ_23	23° 49' 19.964" N	87° 3' 28.685" E	43.93
12974	JA_Z7_AJ_23	23° 49' 19.639" N	87° 3' 28.685" E	43.92
12975	JA_Z7_AJ_23	23° 49' 19.314" N	87° 3' 28.685" E	43.85
12976	JA_Z7_AJ_23	23° 49' 18.988" N	87° 3' 28.684" E	43.84
12977	JA_Z7_AJ_23	23° 49' 18.663" N	87° 3' 28.684" E	43.53
12978	JA_Z7_AJ_23	23° 49' 18.338" N	87° 3' 28.684" E	43.57
12979	JA_Z7_AJ_23	23° 49' 18.013" N	87° 3' 28.684" E	43.49
12980	JA_Z7_AJ_23	23° 49' 17.688" N	87° 3' 28.684" E	43.43
12981	JA_Z7_AJ_23	23° 49' 28.418" N	87° 3' 29.042" E	43.88
12982	JA_Z7_AJ_23	23° 49' 28.093" N	87° 3' 29.042" E	43.87
12983	JA_Z7_AJ_23	23° 49' 27.768" N	87° 3' 29.042" E	44.16
12984	JA_Z7_AJ_23	23° 49' 27.443" N	87° 3' 29.042" E	44.20
12985	JA_Z7_AJ_23	23° 49' 27.117" N	87° 3' 29.041" E	44.40
12986	JA_Z7_AJ_23	23° 49' 26.792" N	87° 3' 29.041" E	44.46
12987	JA_Z7_AJ_23	23° 49' 26.467" N	87° 3' 29.041" E	44.47
12988	JA_Z7_AJ_23	23° 49' 26.142" N	87° 3' 29.041" E	44.43
12989	JA_Z7_AJ_23	23° 49' 25.817" N	87° 3' 29.041" E	44.45
12990	JA_Z7_AJ_23	23° 49' 25.492" N	87° 3' 29.041" E	44.45
12991	JA_Z7_AJ_23	23° 49' 25.166" N	87° 3' 29.041" E	44.41
12992	JA_Z7_AJ_23	23° 49' 24.841" N	87° 3' 29.040" E	44.37
12993	JA_Z7_AJ_23	23° 49' 24.516" N	87° 3' 29.040" E	44.38
12994	JA_Z7_AJ_23	23° 49' 24.191" N	87° 3' 29.040" E	44.34
12995	JA_Z7_AJ_23	23° 49' 23.866" N	87° 3' 29.040" E	44.32
12996	JA_Z7_AJ_23	23° 49' 23.541" N	87° 3' 29.040" E	44.31
12997	JA_Z7_AJ_23	23° 49' 23.215" N	87° 3' 29.040" E	44.20
12998	JA_Z7_AJ_23	23° 49' 22.890" N	87° 3' 29.040" E	44.19
12999	JA_Z7_AJ_23	23° 49' 22.565" N	87° 3' 29.039" E	44.16
13000	JA_Z7_AJ_23	23° 49' 22.240" N	87° 3' 29.039" E	44.10
13001	JA_Z7_AJ_23	23° 49' 21.915" N	87° 3' 29.039" E	44.12
13002	JA_Z7_AJ_23	23° 49' 21.590" N	87° 3' 29.039" E	44.05
13003	JA_Z7_AJ_23	23° 49' 21.264" N	87° 3' 29.039" E	44.05
13004	JA_Z7_AJ_23	23° 49' 20.939" N	87° 3' 29.039" E	44.02
13005	JA_Z7_AJ_23	23° 49' 20.614" N	87° 3' 29.039" E	44.02
13006	JA_Z7_AJ_23	23° 49' 20.289" N	87° 3' 29.038" E	43.95
13007	JA_Z7_AJ_23	23° 49' 19.964" N	87° 3' 29.038" E	43.92
13008	JA_Z7_AJ_23	23° 49' 19.639" N	87° 3' 29.038" E	43.91
13009	JA_Z7_AJ_23	23° 49' 19.313" N	87° 3' 29.038" E	43.88
13010	JA_Z7_AJ_23	23° 49' 18.988" N	87° 3' 29.038" E	43.84
13011	JA_Z7_AJ_23	23° 49' 18.663" N	87° 3' 29.038" E	43.56
13012	JA_Z7_AJ_23	23° 49' 18.338" N	87° 3' 29.038" E	43.54
13013	JA_Z7_AJ_23	23° 49' 18.013" N	87° 3' 29.037" E	43.48
13014	JA_Z7_AJ_23	23° 49' 17.688" N	87° 3' 29.037" E	43.37
13015	JA_Z7_AJ_23	23° 49' 17.362" N	87° 3' 29.037" E	43.40
13016	JA_Z7_AJ_23	23° 49' 28.093" N	87° 3' 29.395" E	43.79
13017	JA_Z7_AJ_23	23° 49' 27.768" N	87° 3' 29.395" E	44.16
13018	JA_Z7_AJ_23	23° 49' 27.442" N	87° 3' 29.395" E	44.13
13019	JA_Z7_AJ_23	23° 49' 27.117" N	87° 3' 29.395" E	44.34
13020	JA_Z7_AJ_23	23° 49' 26.792" N	87° 3' 29.395" E	44.50
13021	JA_Z7_AJ_23	23° 49' 26.467" N	87° 3' 29.395" E	44.49
13022	JA_Z7_AJ_23	23° 49' 26.142" N	87° 3' 29.394" E	44.46
13023	JA_Z7_AJ_23	23° 49' 25.817" N	87° 3' 29.394" E	44.48
13024	JA_Z7_AJ_23	23° 49' 25.491" N	87° 3' 29.394" E	44.44
13025	JA_Z7_AJ_23	23° 49' 25.166" N	87° 3' 29.394" E	44.41
13026	JA_Z7_AJ_23	23° 49' 24.841" N	87° 3' 29.394" E	44.36
13027	JA_Z7_AJ_23	23° 49' 24.516" N	87° 3' 29.394" E	44.36
13028	JA_Z7_AJ_23	23° 49' 24.191" N	87° 3' 29.394" E	44.34
13029	JA_Z7_AJ_23	23° 49' 23.866" N	87° 3' 29.393" E	44.34
13030	JA_Z7_AJ_23	23° 49' 23.540" N	87° 3' 29.393" E	44.33
13031	JA_Z7_AJ_23	23° 49' 23.215" N	87° 3' 29.393" E	44.33
13032	JA_Z7_AJ_23	23° 49' 22.890" N	87° 3' 29.393" E	44.29
13033	JA_Z7_AJ_23	23° 49' 22.565" N	87° 3' 29.393" E	44.36
13034	JA_Z7_AJ_23	23° 49' 22.240" N	87° 3' 29.393" E	44.24
13035	JA_Z7_AJ_23	23° 49' 21.915" N	87° 3' 29.393" E	44.14
13036	JA_Z7_AJ_23	23° 49' 21.589" N	87° 3' 29.392" E	44.11
13037	JA_Z7_AJ_23	23° 49' 21.264" N	87° 3' 29.392" E	44.11
13038	JA_Z7_AJ_23	23° 49' 20.939" N	87° 3' 29.392" E	44.12
13039	JA_Z7_AJ_23	23° 49' 20.614" N	87° 3' 29.392" E	44.04
13040	JA_Z7_AJ_23	23° 49' 20.289" N	87° 3' 29.392" E	44.05
13041	JA_Z7_AJ_23	23° 49' 19.964" N	87° 3' 29.392" E	44.03
13042	JA_Z7_AJ_23	23° 49' 19.638" N	87° 3' 29.392" E	43.96
13043	JA_Z7_AJ_23	23° 49' 19.313" N	87° 3' 29.391" E	43.83
13044	JA_Z7_AJ_23	23° 49' 18.988" N	87° 3' 29.391" E	43.81
13045	JA_Z7_AJ_23	23° 49' 18.663" N	87° 3' 29.391" E	43.46
13046	JA_Z7_AJ_23	23° 49' 18.338" N	87° 3' 29.391" E	43.41
13047	JA_Z7_AJ_23	23° 49' 18.013" N	87° 3' 29.391" E	43.48
13048	JA_Z7_AJ_23	23° 49' 17.687" N	87° 3' 29.391" E	43.46
13049	JA_Z7_AJ_23	23° 49' 17.362" N	87° 3' 29.391" E	43.42
13050	JA_Z7_AJ_23	23° 49' 27.768" N	87° 3' 29.749" E	44.16
13051	JA_Z7_AJ_23	23° 49' 27.442" N	87° 3' 29.749" E	44.14
13052	JA_Z7_AJ_23	23° 49' 27.117" N	87° 3' 29.748" E	44.34
13053	JA_Z7_AJ_23	23° 49' 26.792" N	87° 3' 29.748" E	44.47
13054	JA_Z7_AJ_23	23° 49' 26.467" N	87° 3' 29.748" E	44.60
13055	JA_Z7_AJ_23	23° 49' 26.142" N	87° 3' 29.748" E	44.53
13056	JA_Z7_AJ_23	23° 49' 25.817" N	87° 3' 29.748" E	44.46
13057	JA_Z7_AJ_23	23° 49' 25.491" N	87° 3' 29.748" E	44.46
13058	JA_Z7_AJ_23	23° 49' 25.166" N	87° 3' 29.747" E	44.42
13059	JA_Z7_AJ_23	23° 49' 24.841" N	87° 3' 29.747" E	44.38
13060	JA_Z7_AJ_23	23° 49' 24.516" N	87° 3' 29.747" E	44.40
13061	JA_Z7_AJ_23	23° 49' 24.191" N	87° 3' 29.747" E	44.38
13062	JA_Z7_AJ_23	23° 49' 23.865" N	87° 3' 29.747" E	44.37
13063	JA_Z7_AJ_23	23° 49' 23.540" N	87° 3' 29.747" E	44.34
13064	JA_Z7_AJ_23	23° 49' 23.215" N	87° 3' 29.747" E	44.31
13065	JA_Z7_AJ_23	23° 49' 22.890" N	87° 3' 29.746" E	44.33
13066	JA_Z7_AJ_23	23° 49' 22.565" N	87° 3' 29.746" E	44.33
13067	JA_Z7_AJ_23	23° 49' 22.240" N	87° 3' 29.746" E	44.23
13068	JA_Z7_AJ_23	23° 49' 21.914" N	87° 3' 29.746" E	44.15
13069	JA_Z7_AJ_23	23° 49' 21.589" N	87° 3' 29.746" E	44.14
13070	JA_Z7_AJ_23	23° 49' 21.264" N	87° 3' 29.746" E	44.08
13071	JA_Z7_AJ_23	23° 49' 20.939" N	87° 3' 29.746" E	44.07
13072	JA_Z7_AJ_23	23° 49' 20.614" N	87° 3' 29.745" E	44.06
13073	JA_Z7_AJ_23	23° 49' 20.289" N	87° 3' 29.745" E	44.06
13074	JA_Z7_AJ_23	23° 49' 19.963" N	87° 3' 29.745" E	44.07
13075	JA_Z7_AJ_23	23° 49' 19.638" N	87° 3' 29.745" E	44.05
13076	JA_Z7_AJ_23	23° 49' 19.313" N	87° 3' 29.745" E	43.94
13077	JA_Z7_AJ_23	23° 49' 18.988" N	87° 3' 29.745" E	43.45
13078	JA_Z7_AJ_23	23° 49' 18.663" N	87° 3' 29.745" E	43.37
13079	JA_Z7_AJ_23	23° 49' 18.338" N	87° 3' 29.744" E	43.38
13080	JA_Z7_AJ_23	23° 49' 18.012" N	87° 3' 29.744" E	43.38
13081	JA_Z7_AJ_23	23° 49' 17.687" N	87° 3' 29.744" E	43.48
13082	JA_Z7_AJ_23	23° 49' 17.362" N	87° 3' 29.744" E	43.45
13083	JA_Z7_AJ_23	23° 49' 17.037" N	87° 3' 29.744" E	43.46
13084	JA_Z7_AJ_23	23° 49' 27.767" N	87° 3' 30.102" E	44.04
13085	JA_Z7_AJ_23	23° 49' 27.442" N	87° 3' 30.102" E	44.17
13086	JA_Z7_AJ_23	23° 49' 27.117" N	87° 3' 30.102" E	44.36
13087	JA_Z7_AJ_23	23° 49' 26.792" N	87° 3' 30.102" E	44.48
13088	JA_Z7_AJ_23	23° 49' 26.467" N	87° 3' 30.102" E	44.59
13089	JA_Z7_AJ_23	23° 49' 26.142" N	87° 3' 30.101" E	44.55
13090	JA_Z7_AJ_23	23° 49' 25.816" N	87° 3' 30.101" E	44.49
13091	JA_Z7_AJ_23	23° 49' 25.491" N	87° 3' 30.101" E	44.50
13092	JA_Z7_AJ_23	23° 49' 25.166" N	87° 3' 30.101" E	44.49
13093	JA_Z7_AJ_23	23° 49' 24.841" N	87° 3' 30.101" E	44.43
13094	JA_Z7_AJ_23	23° 49' 24.516" N	87° 3' 30.101" E	44.36
13095	JA_Z7_AJ_23	23° 49' 24.191" N	87° 3' 30.101" E	44.32
13096	JA_Z7_AJ_23	23° 49' 23.865" N	87° 3' 30.100" E	44.32
13097	JA_Z7_AJ_23	23° 49' 23.540" N	87° 3' 30.100" E	44.30
13098	JA_Z7_AJ_23	23° 49' 23.215" N	87° 3' 30.100" E	44.29
13099	JA_Z7_AJ_23	23° 49' 22.890" N	87° 3' 30.100" E	44.29
13100	JA_Z7_AJ_23	23° 49' 22.565" N	87° 3' 30.100" E	44.28
13101	JA_Z7_AJ_23	23° 49' 22.240" N	87° 3' 30.100" E	44.31
13102	JA_Z7_AJ_23	23° 49' 21.914" N	87° 3' 30.100" E	44.23
13103	JA_Z7_AJ_23	23° 49' 21.589" N	87° 3' 30.099" E	44.15
13104	JA_Z7_AJ_23	23° 49' 21.264" N	87° 3' 30.099" E	44.12
13105	JA_Z7_AJ_23	23° 49' 20.939" N	87° 3' 30.099" E	44.08
13106	JA_Z7_AJ_23	23° 49' 20.614" N	87° 3' 30.099" E	44.07
13107	JA_Z7_AJ_23	23° 49' 20.288" N	87° 3' 30.099" E	44.04
13108	JA_Z7_AJ_23	23° 49' 19.963" N	87° 3' 30.099" E	44.07
13109	JA_Z7_AJ_23	23° 49' 19.638" N	87° 3' 30.098" E	44.03
13110	JA_Z7_AJ_23	23° 49' 19.313" N	87° 3' 30.098" E	43.90
13111	JA_Z7_AJ_23	23° 49' 18.988" N	87° 3' 30.098" E	43.46
13112	JA_Z7_AJ_23	23° 49' 18.663" N	87° 3' 30.098" E	43.27
13113	JA_Z7_AJ_23	23° 49' 18.337" N	87° 3' 30.098" E	43.33
13114	JA_Z7_AJ_23	23° 49' 18.012" N	87° 3' 30.098" E	43.44
13115	JA_Z7_AJ_23	23° 49' 17.687" N	87° 3' 30.098" E	43.42
13116	JA_Z7_AJ_23	23° 49' 17.362" N	87° 3' 30.097" E	43.49
13117	JA_Z7_AJ_23	23° 49' 17.037" N	87° 3' 30.097" E	43.59
13118	JA_Z7_AJ_23	23° 49' 16.712" N	87° 3' 30.097" E	43.55
13119	JA_Z7_AJ_23	23° 49' 27.442" N	87° 3' 30.455" E	44.15
13120	JA_Z7_AJ_23	23° 49' 27.117" N	87° 3' 30.455" E	44.32
13121	JA_Z7_AJ_23	23° 49' 26.792" N	87° 3' 30.455" E	44.44
13122	JA_Z7_AJ_23	23° 49' 26.467" N	87° 3' 30.455" E	44.58
13123	JA_Z7_AJ_23	23° 49' 26.141" N	87° 3' 30.455" E	44.58
13124	JA_Z7_AJ_23	23° 49' 25.816" N	87° 3' 30.455" E	44.52
13125	JA_Z7_AJ_23	23° 49' 25.491" N	87° 3' 30.455" E	44.53
13126	JA_Z7_AJ_23	23° 49' 25.166" N	87° 3' 30.454" E	44.52
13127	JA_Z7_AJ_23	23° 49' 24.841" N	87° 3' 30.454" E	44.51
13128	JA_Z7_AJ_23	23° 49' 24.516" N	87° 3' 30.454" E	44.42
13129	JA_Z7_AJ_23	23° 49' 24.190" N	87° 3' 30.454" E	44.42
13130	JA_Z7_AJ_23	23° 49' 23.865" N	87° 3' 30.454" E	44.39
13131	JA_Z7_AJ_23	23° 49' 23.540" N	87° 3' 30.454" E	44.36
13132	JA_Z7_AJ_23	23° 49' 23.215" N	87° 3' 30.454" E	44.38
13133	JA_Z7_AJ_23	23° 49' 22.890" N	87° 3' 30.453" E	44.34
13134	JA_Z7_AJ_23	23° 49' 22.565" N	87° 3' 30.453" E	44.36
13135	JA_Z7_AJ_23	23° 49' 22.239" N	87° 3' 30.453" E	44.30
13136	JA_Z7_AJ_23	23° 49' 21.914" N	87° 3' 30.453" E	44.29
13137	JA_Z7_AJ_23	23° 49' 21.589" N	87° 3' 30.453" E	44.23
13138	JA_Z7_AJ_23	23° 49' 21.264" N	87° 3' 30.453" E	44.11
13139	JA_Z7_AJ_23	23° 49' 20.939" N	87° 3' 30.453" E	44.10
13140	JA_Z7_AJ_23	23° 49' 20.614" N	87° 3' 30.452" E	44.04
13141	JA_Z7_AJ_23	23° 49' 20.288" N	87° 3' 30.452" E	44.03
13142	JA_Z7_AJ_23	23° 49' 19.963" N	87° 3' 30.452" E	43.94
13143	JA_Z7_AJ_23	23° 49' 19.638" N	87° 3' 30.452" E	43.96
13144	JA_Z7_AJ_23	23° 49' 19.313" N	87° 3' 30.452" E	43.95
13145	JA_Z7_AJ_23	23° 49' 18.988" N	87° 3' 30.452" E	43.39
13146	JA_Z7_AJ_23	23° 49' 18.663" N	87° 3' 30.452" E	43.20
13147	JA_Z7_AJ_23	23° 49' 18.337" N	87° 3' 30.451" E	43.33
13148	JA_Z7_AJ_23	23° 49' 18.012" N	87° 3' 30.451" E	43.34
13149	JA_Z7_AJ_23	23° 49' 17.687" N	87° 3' 30.451" E	43.47
13150	JA_Z7_AJ_23	23° 49' 17.362" N	87° 3' 30.451" E	43.42
13151	JA_Z7_AJ_23	23° 49' 17.037" N	87° 3' 30.451" E	43.63
13152	JA_Z7_AJ_23	23° 49' 16.711" N	87° 3' 30.451" E	43.58
13153	JA_Z7_AJ_23	23° 49' 16.386" N	87° 3' 30.450" E	43.52
13154	JA_Z7_AJ_23	23° 49' 27.117" N	87° 3' 30.809" E	44.27
13155	JA_Z7_AJ_23	23° 49' 26.792" N	87° 3' 30.809" E	44.39
13156	JA_Z7_AJ_23	23° 49' 26.466" N	87° 3' 30.808" E	44.50
13157	JA_Z7_AJ_23	23° 49' 26.141" N	87° 3' 30.808" E	44.53
13158	JA_Z7_AJ_23	23° 49' 25.816" N	87° 3' 30.808" E	44.52
13159	JA_Z7_AJ_23	23° 49' 25.491" N	87° 3' 30.808" E	44.54
13160	JA_Z7_AJ_23	23° 49' 25.166" N	87° 3' 30.808" E	44.54
13161	JA_Z7_AJ_23	23° 49' 24.841" N	87° 3' 30.808" E	44.46
13162	JA_Z7_AJ_23	23° 49' 24.515" N	87° 3' 30.808" E	44.46
13163	JA_Z7_AJ_23	23° 49' 24.190" N	87° 3' 30.807" E	44.39
13164	JA_Z7_AJ_23	23° 49' 23.865" N	87° 3' 30.807" E	44.39
13165	JA_Z7_AJ_23	23° 49' 23.540" N	87° 3' 30.807" E	44.37
13166	JA_Z7_AJ_23	23° 49' 23.215" N	87° 3' 30.807" E	44.39
13167	JA_Z7_AJ_23	23° 49' 22.890" N	87° 3' 30.807" E	44.39
13168	JA_Z7_AJ_23	23° 49' 22.564" N	87° 3' 30.807" E	44.38
13169	JA_Z7_AJ_23	23° 49' 22.239" N	87° 3' 30.807" E	44.36
13170	JA_Z7_AJ_23	23° 49' 21.914" N	87° 3' 30.806" E	44.36
13171	JA_Z7_AJ_23	23° 49' 21.589" N	87° 3' 30.806" E	44.33
13172	JA_Z7_AJ_23	23° 49' 21.264" N	87° 3' 30.806" E	44.23
13173	JA_Z7_AJ_23	23° 49' 20.939" N	87° 3' 30.806" E	44.09
13174	JA_Z7_AJ_23	23° 49' 20.613" N	87° 3' 30.806" E	44.09
13175	JA_Z7_AJ_23	23° 49' 20.288" N	87° 3' 30.806" E	44.05
13176	JA_Z7_AJ_23	23° 49' 19.963" N	87° 3' 30.806" E	44.01
13177	JA_Z7_AJ_23	23° 49' 19.638" N	87° 3' 30.805" E	43.98
13178	JA_Z7_AJ_23	23° 49' 19.313" N	87° 3' 30.805" E	43.91
13179	JA_Z7_AJ_23	23° 49' 18.988" N	87° 3' 30.805" E	43.34
13180	JA_Z7_AJ_23	23° 49' 18.662" N	87° 3' 30.805" E	43.21
13181	JA_Z7_AJ_23	23° 49' 18.337" N	87° 3' 30.805" E	43.33
13182	JA_Z7_AJ_23	23° 49' 18.012" N	87° 3' 30.805" E	43.35
13183	JA_Z7_AJ_23	23° 49' 17.687" N	87° 3' 30.805" E	43.51
13184	JA_Z7_AJ_23	23° 49' 17.362" N	87° 3' 30.804" E	43.32
13185	JA_Z7_AJ_23	23° 49' 17.037" N	87° 3' 30.804" E	43.61
13186	JA_Z7_AJ_23	23° 49' 16.711" N	87° 3' 30.804" E	43.66
13187	JA_Z7_AJ_23	23° 49' 16.386" N	87° 3' 30.804" E	43.58
13188	JA_Z7_AJ_23	23° 49' 27.117" N	87° 3' 31.162" E	44.24
13189	JA_Z7_AJ_23	23° 49' 26.791" N	87° 3' 31.162" E	44.32
13190	JA_Z7_AJ_23	23° 49' 26.466" N	87° 3' 31.162" E	44.43
13191	JA_Z7_AJ_23	23° 49' 26.141" N	87° 3' 31.162" E	44.55
13192	JA_Z7_AJ_23	23° 49' 25.816" N	87° 3' 31.162" E	44.46
13193	JA_Z7_AJ_23	23° 49' 25.491" N	87° 3' 31.161" E	44.46
13194	JA_Z7_AJ_23	23° 49' 25.166" N	87° 3' 31.161" E	44.53
13195	JA_Z7_AJ_23	23° 49' 24.840" N	87° 3' 31.161" E	44.51
13196	JA_Z7_AJ_23	23° 49' 24.515" N	87° 3' 31.161" E	44.44
13197	JA_Z7_AJ_23	23° 49' 24.190" N	87° 3' 31.161" E	44.35
13198	JA_Z7_AJ_23	23° 49' 23.865" N	87° 3' 31.161" E	44.34
13199	JA_Z7_AJ_23	23° 49' 23.540" N	87° 3' 31.161" E	44.36
13200	JA_Z7_AJ_23	23° 49' 23.215" N	87° 3' 31.160" E	44.35
13201	JA_Z7_AJ_23	23° 49' 22.889" N	87° 3' 31.160" E	44.35
13202	JA_Z7_AJ_23	23° 49' 22.564" N	87° 3' 31.160" E	44.37
13203	JA_Z7_AJ_23	23° 49' 22.239" N	87° 3' 31.160" E	44.33
13204	JA_Z7_AJ_23	23° 49' 21.914" N	87° 3' 31.160" E	44.32
13205	JA_Z7_AJ_23	23° 49' 21.589" N	87° 3' 31.160" E	44.28
13206	JA_Z7_AJ_23	23° 49' 21.264" N	87° 3' 31.160" E	44.27
13207	JA_Z7_AJ_23	23° 49' 20.938" N	87° 3' 31.159" E	44.19
13208	JA_Z7_AJ_23	23° 49' 20.613" N	87° 3' 31.159" E	44.13
13209	JA_Z7_AJ_23	23° 49' 20.288" N	87° 3' 31.159" E	44.10
13210	JA_Z7_AJ_23	23° 49' 19.963" N	87° 3' 31.159" E	44.09
13211	JA_Z7_AJ_23	23° 49' 19.638" N	87° 3' 31.159" E	44.05
13212	JA_Z7_AJ_23	23° 49' 19.313" N	87° 3' 31.159" E	44.02
13213	JA_Z7_AJ_23	23° 49' 18.987" N	87° 3' 31.159" E	43.25
13214	JA_Z7_AJ_23	23° 49' 18.662" N	87° 3' 31.158" E	43.19
13215	JA_Z7_AJ_23	23° 49' 18.337" N	87° 3' 31.158" E	43.32
13216	JA_Z7_AJ_23	23° 49' 18.012" N	87° 3' 31.158" E	43.34
13217	JA_Z7_AJ_23	23° 49' 17.687" N	87° 3' 31.158" E	43.48
13218	JA_Z7_AJ_23	23° 49' 17.362" N	87° 3' 31.158" E	43.33
13219	JA_Z7_AJ_23	23° 49' 17.036" N	87° 3' 31.158" E	43.60
13220	JA_Z7_AJ_23	23° 49' 16.711" N	87° 3' 31.158" E	43.65
13221	JA_Z7_AJ_23	23° 49' 16.386" N	87° 3' 31.157" E	43.59
13222	JA_Z7_AJ_23	23° 49' 16.061" N	87° 3' 31.157" E	43.63
13223	JA_Z7_AJ_23	23° 49' 26.791" N	87° 3' 31.516" E	44.26
13224	JA_Z7_AJ_23	23° 49' 26.466" N	87° 3' 31.515" E	44.32
13225	JA_Z7_AJ_23	23° 49' 26.141" N	87° 3' 31.515" E	44.41
13226	JA_Z7_AJ_23	23° 49' 25.816" N	87° 3' 31.515" E	44.43
13227	JA_Z7_AJ_23	23° 49' 25.491" N	87° 3' 31.515" E	44.42
13228	JA_Z7_AJ_23	23° 49' 25.166" N	87° 3' 31.515" E	44.30
13229	JA_Z7_AJ_23	23° 49' 24.840" N	87° 3' 31.515" E	44.26
13230	JA_Z7_AJ_23	23° 49' 24.515" N	87° 3' 31.515" E	44.25
13231	JA_Z7_AJ_23	23° 49' 24.190" N	87° 3' 31.514" E	44.34
13232	JA_Z7_AJ_23	23° 49' 23.865" N	87° 3' 31.514" E	44.33
13233	JA_Z7_AJ_23	23° 49' 23.540" N	87° 3' 31.514" E	44.32
13234	JA_Z7_AJ_23	23° 49' 23.214" N	87° 3' 31.514" E	44.28
13235	JA_Z7_AJ_23	23° 49' 22.889" N	87° 3' 31.514" E	44.30
13236	JA_Z7_AJ_23	23° 49' 22.564" N	87° 3' 31.514" E	44.29
13237	JA_Z7_AJ_23	23° 49' 22.239" N	87° 3' 31.513" E	44.29
13238	JA_Z7_AJ_23	23° 49' 21.914" N	87° 3' 31.513" E	44.28
13239	JA_Z7_AJ_23	23° 49' 21.589" N	87° 3' 31.513" E	44.30
13240	JA_Z7_AJ_23	23° 49' 21.263" N	87° 3' 31.513" E	44.27
13241	JA_Z7_AJ_23	23° 49' 20.938" N	87° 3' 31.513" E	44.20
13242	JA_Z7_AJ_23	23° 49' 20.613" N	87° 3' 31.513" E	44.12
13243	JA_Z7_AJ_23	23° 49' 20.288" N	87° 3' 31.513" E	44.11
13244	JA_Z7_AJ_23	23° 49' 19.963" N	87° 3' 31.512" E	44.09
13245	JA_Z7_AJ_23	23° 49' 19.638" N	87° 3' 31.512" E	44.08
13246	JA_Z7_AJ_23	23° 49' 19.312" N	87° 3' 31.512" E	44.03
13247	JA_Z7_AJ_23	23° 49' 18.987" N	87° 3' 31.512" E	43.66
13248	JA_Z7_AJ_23	23° 49' 18.662" N	87° 3' 31.512" E	43.16
13249	JA_Z7_AJ_23	23° 49' 18.337" N	87° 3' 31.512" E	43.23
13250	JA_Z7_AJ_23	23° 49' 18.012" N	87° 3' 31.512" E	43.33

TABLE REPRESENTING ELEVATION (in m) WITH RESPECT TO 10m X 10m GRID WITHIN POTENTIAL SAND GHATS IN JAMTARA DISTRICT OF JHARKHAND STATE

19626	JA_Z8_HIN_32	23° 51' 53.409" N	87° 11' 5.218" E	42.36
19627	JA_Z8_HIN_32	23° 51' 53.084" N	87° 11' 5.218" E	42.24
19628	JA_Z8_HIN_32	23° 51' 52.759" N	87° 11' 5.217" E	42.11
19629	JA_Z8_HIN_32	23° 51' 52.433" N	87° 11' 5.217" E	42.12
19630	JA_Z8_HIN_32	23° 51' 52.108" N	87° 11' 5.216" E	41.89
19631	JA_Z8_HIN_32	23° 51' 51.783" N	87° 11' 5.216" E	41.99
19632	JA_Z8_HIN_32	23° 51' 51.458" N	87° 11' 5.215" E	42.02
19633	JA_Z8_HIN_32	23° 51' 51.133" N	87° 11' 5.215" E	41.89
19634	JA_Z8_HIN_32	23° 51' 50.808" N	87° 11' 5.214" E	42.09
19635	JA_Z8_HIN_32	23° 51' 50.482" N	87° 11' 5.214" E	41.96
19636	JA_Z8_HIN_32	23° 51' 50.157" N	87° 11' 5.214" E	41.95
19637	JA_Z8_HIN_32	23° 51' 49.832" N	87° 11' 5.213" E	41.74
19638	JA_Z8_HIN_32	23° 51' 49.507" N	87° 11' 5.213" E	41.82
19639	JA_Z8_HIN_32	23° 51' 49.182" N	87° 11' 5.212" E	41.89
19640	JA_Z8_HIN_32	23° 51' 48.857" N	87° 11' 5.212" E	41.84
19641	JA_Z8_HIN_32	23° 51' 48.531" N	87° 11' 5.211" E	41.74
19642	JA_Z8_HIN_32	23° 51' 54.709" N	87° 11' 5.574" E	42.53
19643	JA_Z8_HIN_32	23° 51' 54.384" N	87° 11' 5.573" E	42.42
19644	JA_Z8_HIN_32	23° 51' 54.059" N	87° 11' 5.573" E	42.26
19645	JA_Z8_HIN_32	23° 51' 53.734" N	87° 11' 5.572" E	42.30
19646	JA_Z8_HIN_32	23° 51' 53.408" N	87° 11' 5.572" E	42.18
19647	JA_Z8_HIN_32	23° 51' 53.083" N	87° 11' 5.571" E	42.15
19648	JA_Z8_HIN_32	23° 51' 52.758" N	87° 11' 5.571" E	42.26
19649	JA_Z8_HIN_32	23° 51' 52.433" N	87° 11' 5.570" E	42.30
19650	JA_Z8_HIN_32	23° 51' 52.108" N	87° 11' 5.570" E	42.31
19651	JA_Z8_HIN_32	23° 51' 51.783" N	87° 11' 5.569" E	42.21
19652	JA_Z8_HIN_32	23° 51' 51.457" N	87° 11' 5.569" E	42.29
19653	JA_Z8_HIN_32	23° 51' 51.132" N	87° 11' 5.569" E	42.36
19654	JA_Z8_HIN_32	23° 51' 50.807" N	87° 11' 5.568" E	42.33
19655	JA_Z8_HIN_32	23° 51' 50.482" N	87° 11' 5.568" E	42.30
19656	JA_Z8_HIN_32	23° 51' 50.157" N	87° 11' 5.567" E	42.32
19657	JA_Z8_HIN_32	23° 51' 49.832" N	87° 11' 5.567" E	42.33
19658	JA_Z8_HIN_32	23° 51' 49.506" N	87° 11' 5.566" E	42.30
19659	JA_Z8_HIN_32	23° 51' 49.181" N	87° 11' 5.566" E	42.30
19660	JA_Z8_HIN_32	23° 51' 48.856" N	87° 11' 5.565" E	42.28
19661	JA_Z8_HIN_32	23° 51' 48.531" N	87° 11' 5.565" E	42.30
19662	JA_Z8_HIN_32	23° 51' 48.206" N	87° 11' 5.564" E	42.28
19663	JA_Z8_HIN_32	23° 51' 47.881" N	87° 11' 5.564" E	41.94
19664	JA_Z8_HIN_32	23° 51' 47 555" N	87° 11' 5.563" E	42.05
19665	JA_Z8_HIN_32	23° 51' 47.230" N	87° 11' 5.563" E	42.05
19666	JA_Z8_HIN_32	23° 51' 54.384" N	87° 11' 5.927" E	42.61
19667	JA_Z8_HIN_32	23° 51' 54.058" N	87° 11' 5.926" E	42.42
19668	JA_Z8_HIN_32	23° 51' 53.733" N	87° 11' 5.926" E	42.27
19669	JA_Z8_HIN_32	23° 51' 53.408" N	87° 11' 5.925" E	42.32
19670	JA_Z8_HIN_32	23° 51' 53.083" N	87° 11' 5.925" E	42.23
19671	JA_Z8_HIN_32	23° 51' 52.758" N	87° 11' 5.924" E	42.57
19672	JA_Z8_HIN_32	23° 51' 52.433" N	87° 11' 5.924" E	42.60
19673	JA_Z8_HIN_32	23° 51' 52.107" N	87° 11' 5.923" E	42.60
19674	JA_Z8_HIN_32	23° 51' 51.782" N	87° 11' 5.923" E	42.65
19675	JA_Z8_HIN_32	23° 51' 51.457" N	87° 11' 5.923" E	42.62
19676	JA_Z8_HIN_32	23° 51' 51.132" N	87° 11' 5.922" E	42.65
19677	JA_Z8_HIN_32	23° 51' 50.807" N	87° 11' 5.922" E	42.65
19678	JA_Z8_HIN_32	23° 51' 50.482" N	87° 11' 5.921" E	42.69
19679	JA_Z8_HIN_32	23° 51' 50.156" N	87° 11' 5.921" E	42.60
19680	JA_Z8_HIN_32	23° 51' 49.831" N	87° 11' 5.920" E	42.62
19681	JA_Z8_HIN_32	23° 51' 49.506" N	87° 11' 5.920" E	42.54
19682	JA_Z8_HIN_32	23° 51' 49.181" N	87° 11' 5.919" E	42.45
19683	JA_Z8_HIN_32	23° 51' 48.856" N	87° 11' 5.919" E	42.44
19684	JA_Z8_HIN_32	23° 51' 48.531" N	87° 11' 5.918" E	42.40
19685	JA_Z8_HIN_32	23° 51' 48.205" N	87° 11' 5.918" E	42.52
19686	JA_Z8_HIN_32	23° 51' 47.880" N	87° 11' 5.917" E	42.57
19687	JA_Z8_HIN_32	23° 51' 47.555" N	87° 11' 5.917" E	42.58
19688	JA_Z8_HIN_32	23° 51' 47.230" N	87° 11' 5.917" E	42.36
19689	JA_Z8_HIN_32	23° 51' 54.058" N	87° 11' 6.280" E	42.57
19690	JA_Z8_HIN_32	23° 51' 53.733" N	87° 11' 6.279" E	42.48
19691	JA_Z8_HIN_32	23° 51' 53.408" N	87° 11' 6.279" E	42.34
19692	JA_Z8_HIN_32	23° 51' 53.082" N	87° 11' 6.278" E	42.24
19693	JA_Z8_HIN_32	23° 51' 52.757" N	87° 11' 6.278" E	42.41
19694	JA_Z8_HIN_32	23° 51' 52.432" N	87° 11' 6.278" E	42.91
19695	JA_Z8_HIN_32	23° 51' 52.107" N	87° 11' 6.277" E	42.87
19696	JA_Z8_HIN_32	23° 51' 51.782" N	87° 11' 6.277" E	42.78
19697	JA_Z8_HIN_32	23° 51' 51.457" N	87° 11' 6.276" E	42.63
19698	JA_Z8_HIN_32	23° 51' 51.131" N	87° 11' 6.276" E	42.63
19699	JA_Z8_HIN_32	23° 51' 50.806" N	87° 11' 6.275" E	42.58
19700	JA_Z8_HIN_32	23° 51' 50.481" N	87° 11' 6.275" E	42.49
19701	JA_Z8_HIN_32	23° 51' 50.156" N	87° 11' 6.274" E	42.42
19702	JA_Z8_HIN_32	23° 51' 49.831" N	87° 11' 6.274" E	42.55
19703	JA_Z8_HIN_32	23° 51' 49.506" N	87° 11' 6.273" E	42.71
19704	JA_Z8_HIN_32	23° 51' 49.180" N	87° 11' 6.273" E	42.83
19705	JA_Z8_HIN_32	23° 51' 48.855" N	87° 11' 6.272" E	42.71
19706	JA_Z8_HIN_32	23° 51' 48.530" N	87° 11' 6.272" E	42.80
19707	JA_Z8_HIN_32	23° 51' 48.205" N	87° 11' 6.272" E	42.89
19708	JA_Z8_HIN_32	23° 51' 47.880" N	87° 11' 6.271" E	42.82
19709	JA_Z8_HIN_32	23° 51' 47.555" N	87° 11' 6.271" E	42.96
19710	JA_Z8_HIN_32	23° 51' 47.229" N	87° 11' 6.270" E	43.07
19711	JA_Z8_HIN_32	23° 51' 52.107" N	87° 11' 6.631" E	43.49
19712	JA_Z8_HIN_32	23° 51' 51.781" N	87° 11' 6.630" E	43.38
19713	JA_Z8_HIN_32	23° 51' 51.456" N	87° 11' 6.630" E	44.11
19714	JA_Z8_HIN_32	23° 51' 51.131" N	87° 11' 6.629" E	43.61
19715	JA_Z8_HIN_32	23° 51' 50.806" N	87° 11' 6.629" E	43.31
19716	JA_Z8_HIN_32	23° 51' 50.481" N	87° 11' 6.628" E	43.25
19717	JA_Z8_HIN_32	23° 51' 50.156" N	87° 11' 6.628" E	43.00
19718	JA_Z8_HIN_32	23° 51' 49.830" N	87° 11' 6.627" E	42.99
19719	JA_Z8_HIN_32	23° 51' 49.505" N	87° 11' 6.627" E	42.87
19720	JA_Z8_HIN_32	23° 51' 49.180" N	87° 11' 6.626" E	42.79
19721	JA_Z8_HIN_32	23° 51' 48.855" N	87° 11' 6.626" E	42.75
19722	JA_Z8_HIN_32	23° 51' 48.530" N	87° 11' 6.626" E	42.91
19723	JA_Z8_HIN_32	23° 51' 48.205" N	87° 11' 6.625" E	43.01
19724	JA_Z8_HIN_32	23° 51' 47.879" N	87° 11' 6.625" E	43.06
19725	JA_Z8_HIN_32	23° 51' 47.554" N	87° 11' 6.624" E	43.13
19726	JA_Z8_HIN_32	23° 51' 47.229" N	87° 11' 6.624" E	43.22
19727	JA_Z8_HIN_32	23° 51' 47.229" N	87° 11' 6.977" E	43.63
19728	JA_Z9_HIN_31	23° 52' 28.845" N	87° 11' 11.280" E	43.95
19729	JA_Z9_HIN_31	23° 52' 28.520" N	87° 11' 11.279" E	43.97
19730	JA_Z9_HIN_31	23° 52' 28.844" N	87° 11' 11.633" E	44.09
19731	JA_Z9_HIN_31	23° 52' 28.519" N	87° 11' 11.633" E	43.87
19732	JA_Z9_HIN_31	23° 52' 28.194" N	87° 11' 11.632" E	44.77
19733	JA_Z9_HIN_31	23° 52' 27.869" N	87° 11' 11.632" E	43.78
19734	JA_Z9_HIN_31	23° 52' 28.519" N	87° 11' 11.986" E	44.32
19735	JA_Z9_HIN_31	23° 52' 28.194" N	87° 11' 11.986" E	43.83
19736	JA_Z9_HIN_31	23° 52' 27.868" N	87° 11' 11.985" E	43.66
19737	JA_Z9_HIN_31	23° 52' 27.543" N	87° 11' 11.985" E	43.40
19738	JA_Z9_HIN_31	23° 52' 28.193" N	87° 11' 12.340" E	44.39
19739	JA_Z9_HIN_31	23° 52' 27.868" N	87° 11' 12.339" E	44.04
19740	JA_Z9_HIN_31	23° 52' 27.543" N	87° 11' 12.339" E	43.74
19741	JA_Z9_HIN_31	23° 52' 27.218" N	87° 11' 12.338" E	43.24
19742	JA_Z9_HIN_31	23° 52' 26.892" N	87° 11' 12.338" E	43.01
19743	JA_Z9_HIN_31	23° 52' 27.868" N	87° 11' 12.693" E	44.21
19744	JA_Z9_HIN_31	23° 52' 27.542" N	87° 11' 12.692" E	43.98
19745	JA_Z9_HIN_31	23° 52' 27.217" N	87° 11' 12.692" E	43.54
19746	JA_Z9_HIN_31	23° 52' 26.892" N	87° 11' 12.691" E	43.08
19747	JA_Z9_HIN_31	23° 52' 26.567" N	87° 11' 12.691" E	42.89
19748	JA_Z9_HIN_31	23° 52' 27.217" N	87° 11' 13.045" E	43.97
19749	JA_Z9_HIN_31	23° 52' 26.892" N	87° 11' 13.045" E	43.51
19750	JA_Z9_HIN_31	23° 52' 26.566" N	87° 11' 13.044" E	43.15
19751	JA_Z9_HIN_31	23° 52' 26.241" N	87° 11' 13.044" E	42.93
19752	JA_Z9_HIN_31	23° 52' 26.891" N	87° 11' 13.398" E	43.96
19753	JA_Z9_HIN_31	23° 52' 26.566" N	87° 11' 13.398" E	43.53
19754	JA_Z9_HIN_31	23° 52' 26.241" N	87° 11' 13.398" E	43.12
19755	JA_Z9_HIN_31	23° 52' 25.916" N	87° 11' 13.397" E	43.00
19756	JA_Z9_HIN_31	23° 52' 26.240" N	87° 11' 13.751" E	43.35
19757	JA_Z9_HIN_31	23° 52' 25.915" N	87° 11' 13.751" E	43.07
19758	JA_Z9_HIN_31	23° 52' 25.590" N	87° 11' 13.750" E	42.90
19759	JA_Z9_HIN_31	23° 52' 25.265" N	87° 11' 13.750" E	42.37
19760	JA_Z9_HIN_31	23° 52' 25.915" N	87° 11' 14.104" E	43.27
19761	JA_Z9_HIN_31	23° 52' 25.590" N	87° 11' 14.104" E	43.01
19762	JA_Z9_HIN_31	23° 52' 25.265" N	87° 11' 14.103" E	42.75
19763	JA_Z9_HIN_31	23° 52' 24.939" N	87° 11' 14.103" E	42.72
19764	JA_Z9_HIN_31	23° 52' 25.589" N	87° 11' 14.457" E	43.23
19765	JA_Z9_HIN_31	23° 52' 25.264" N	87° 11' 14.457" E	42.90
19766	JA_Z9_HIN_31	23° 52' 24.939" N	87° 11' 14.456" E	42.74
19767	JA_Z9_HIN_31	23° 52' 25.264" N	87° 11' 14.811" E	43.40
19768	JA_Z9_HIN_31	23° 52' 24.938" N	87° 11' 14.810" E	42.92
19769	JA_Z9_HIN_31	23° 52' 24.613" N	87° 11' 14.810" E	42.68
19770	JA_Z9_HIN_31	23° 52' 24.938" N	87° 11' 15.164" E	43.36
19771	JA_Z9_HIN_31	23° 52' 24.613" N	87° 11' 15.163" E	42.96
19772	JA_Z9_HIN_31	23° 52' 24.288" N	87° 11' 15.163" E	42.82
19773	JA_Z9_HIN_31	23° 52' 24.612" N	87° 11' 15.517" E	43.27
19774	JA_Z5_AJ_14	23° 56' 17.349" N	86° 52' 47.831" E	80.19
19775	JA_Z5_AJ_14	23° 56' 17.350" N	86° 52' 48.185" E	80.38
19776	JA_Z5_AJ_14	23° 56' 17.024" N	86° 52' 48.185" E	80.31
19777	JA_Z5_AJ_14	23° 56' 16.699" N	86° 52' 48.185" E	80.13
19778	JA_Z5_AJ_14	23° 56' 16.374" N	86° 52' 48.186" E	80.09
19779	JA_Z5_AJ_14	23° 56' 17.350" N	86° 52' 48.538" E	80.84
19780	JA_Z5_AJ_14	23° 56' 17.025" N	86° 52' 48.539" E	80.46
19781	JA_Z5_AJ_14	23° 56' 16.699" N	86° 52' 48.539" E	80.40
19782	JA_Z5_AJ_14	23° 56' 16.374" N	86° 52' 48.539" E	80.36
19783	JA_Z5_AJ_14	23° 56' 16.049" N	86° 52' 48.540" E	80.21
19784	JA_Z5_AJ_14	23° 56' 15.724" N	86° 52' 48.540" E	79.72
19785	JA_Z5_AJ_14	23° 56' 15.399" N	86° 52' 48.540" E	79.55
19786	JA_Z5_AJ_14	23° 56' 15.074" N	86° 52' 48.541" E	79.50
19787	JA_Z5_AJ_14	23° 56' 17.675" N	86° 52' 48.892" E	81.12
19788	JA_Z5_AJ_14	23° 56' 17.350" N	86° 52' 48.892" E	81.04
19789	JA_Z5_AJ_14	23° 56' 17.025" N	86° 52' 48.893" E	80.85
19790	JA_Z5_AJ_14	23° 56' 16.700" N	86° 52' 48.893" E	80.71
19791	JA_Z5_AJ_14	23° 56' 16.375" N	86° 52' 48.893" E	80.54
19792	JA_Z5_AJ_14	23° 56' 16.049" N	86° 52' 48.893" E	80.26
19793	JA_Z5_AJ_14	23° 56' 15.724" N	86° 52' 48.894" E	80.25
19794	JA_Z5_AJ_14	23° 56' 15.399" N	86° 52' 48.894" E	79.62
19795	JA_Z5_AJ_14	23° 56' 15.074" N	86° 52' 48.894" E	79.60
19796	JA_Z5_AJ_14	23° 56' 14.749" N	86° 52' 48.895" E	79.58
19797	JA_Z5_AJ_14	23° 56' 14.424" N	86° 52' 48.895" E	79.57
19798	JA_Z5_AJ_14	23° 56' 14.098" N	86° 52' 48.895" E	79.52
19799	JA_Z5_AJ_14	23° 56' 17.676" N	86° 52' 49.246" E	81.62
19800	JA_Z5_AJ_14	23° 56' 17.350" N	86° 52' 49.246" E	81.26
19801	JA_Z5_AJ_14	23° 56' 17.025" N	86° 52' 49.246" E	81.27
19802	JA_Z5_AJ_14	23° 56' 16.700" N	86° 52' 49.247" E	81.12
19803	JA_Z5_AJ_14	23° 56' 16.375" N	86° 52' 49.247" E	80.72
19804	JA_Z5_AJ_14	23° 56' 16.050" N	86° 52' 49.247" E	80.56
19805	JA_Z5_AJ_14	23° 56' 15.725" N	86° 52' 49.248" E	80.18
19806	JA_Z5_AJ_14	23° 56' 15.399" N	86° 52' 49.248" E	79.92
19807	JA_Z5_AJ_14	23° 56' 15.074" N	86° 52' 49.248" E	79.66
19808	JA_Z5_AJ_14	23° 56' 14.749" N	86° 52' 49.248" E	79.60
19809	JA_Z5_AJ_14	23° 56' 14.424" N	86° 52' 49.249" E	79.58
19810	JA_Z5_AJ_14	23° 56' 14.099" N	86° 52' 49.249" E	79.54
19811	JA_Z5_AJ_14	23° 56' 13.774" N	85° 52' 49.249" E	79.58
19812	JA_Z5_AJ_14	23° 56' 13.448" N	86° 52' 49.250" E	79.44
19813	JA_Z5_AJ_14	23° 56' 13.123" N	86° 52' 49.250" E	79.12
19814	JA_Z5_AJ_14	23° 56' 12.798" N	86° 52' 49.250" E	79.00
19815	JA_Z5_AJ_14	23° 56' 18.001" N	86° 52' 49.599" E	81.99
19816	JA_Z5_AJ_14	23° 56' 17.676" N	86° 52' 49.599" E	81.73
19817	JA_Z5_AJ_14	23° 56' 17.351" N	86° 52' 49.600" E	81.71
19818	JA_Z5_AJ_14	23° 56' 17.025" N	86° 52' 49.600" E	81.57
19819	JA_Z5_AJ_14	23° 56' 16.700" N	86° 52' 49.600" E	81.26
19820	JA_Z5_AJ_14	23° 56' 16.375" N	86° 52' 49.601" E	81.07
19821	JA_Z5_AJ_14	23° 56' 16.050" N	86° 52' 49.601" E	80.71
19822	JA_Z5_AJ_14	23° 56' 15.725" N	86° 52' 49.601" E	80.39
19823	JA_Z5_AJ_14	23° 56' 15.400" N	86° 52' 49.602" E	80.18
19824	JA_Z5_AJ_14	23° 56' 15.074" N	86° 52' 49.602" E	79.84
19825	JA_Z5_AJ_14	23° 56' 14.749" N	86° 52' 49.602" E	79.75
19826	JA_Z5_AJ_14	23° 56' 14.424" N	86° 52' 49.602" E	79.63
19827	JA_Z5_AJ_14	23° 56' 14.099" N	86° 52' 49.603" E	79.55
19828	JA_Z5_AJ_14	23° 56' 13.774" N	86° 52' 49.603" E	79.39
19829	JA_Z5_AJ_14	23° 56' 13.449" N	86° 52' 49.603" E	79.23
19830	JA_Z5_AJ_14	23° 56' 13.123" N	86° 52' 49.604" E	79.15
19831	JA_Z5_AJ_14	23° 56' 12.798" N	86° 52' 49.604" E	79.03
19832	JA_Z5_AJ_14	23° 56' 12.473" N	86° 52' 49.604" E	78.92
19833	JA_Z5_AJ_14	23° 56' 17.351" N	86° 52' 49.954" E	82.05
19834	JA_Z5_AJ_14	23° 56' 17.026" N	86° 52' 49.954" E	81.87
19835	JA_Z5_AJ_14	23° 56' 16.701" N	86° 52' 49.954" E	81.68
19836	JA_Z5_AJ_14	23° 56' 16.375" N	86° 52' 49.954" E	81.18
19837	JA_Z5_AJ_14	23° 56' 16.050" N	86° 52' 49.955" E	81.03
19838	JA_Z5_AJ_14	23° 56' 15.725" N	86° 52' 49.955" E	80.87
19839	JA_Z5_AJ_14	23° 56' 15.400" N	86° 52' 49.955" E	80.66
19840	JA_Z5_AJ_14	23° 56' 15.075" N	86° 52' 49.956" E	80.35
19841	JA_Z5_AJ_14	23° 56' 14.750" N	86° 52' 49.956" E	80.14
19842	JA_Z5_AJ_14	23° 56' 14.424" N	86° 52' 49.956" E	79.72
19843	JA_Z5_AJ_14	23° 56' 14.099" N	86° 52' 49.957" E	79.71
19844	JA_Z5_AJ_14	23° 56' 13.774" N	86° 52' 49.957" E	79.63
19845	JA_Z5_AJ_14	23° 56' 13.449" N	86° 52' 49.957" E	79.37
19846	JA_Z5_AJ_14	23° 56' 13.124" N	86° 52' 49.957" E	79.30
19847	JA_Z5_AJ_14	23° 56' 12.799" N	86° 52' 49.958" E	79.11
19848	JA_Z5_AJ_14	23° 56' 12.473" N	86° 52' 49.958" E	78.98
19849	JA_Z5_AJ_14	23° 56' 12.148" N	86° 52' 49.958" E	78.86
19850	JA_Z5_AJ_14	23° 56' 11.823" N	86° 52' 49.959" E	78.91
19851	JA_Z5_AJ_14	23° 56' 16.376" N	86° 52' 50.308" E	81.61
19852	JA_Z5_AJ_14	23° 56' 16.051" N	86° 52' 50.309" E	81.32
19853	JA_Z5_AJ_14	23° 56' 15.725" N	86° 52' 50.309" E	81.09
19854	JA_Z5_AJ_14	23° 56' 15.400" N	86° 52' 50.309" E	80.92
19855	JA_Z5_AJ_14	23° 56' 15.075" N	86° 52' 50.309" E	80.74
19856	JA_Z5_AJ_14	23° 56' 14.750" N	86° 52' 50.310" E	80.55
19857	JA_Z5_AJ_14	23° 56' 14.425" N	86° 52' 50.310" E	80.41
19858	JA_Z5_AJ_14	23° 56' 14.100" N	86° 52' 50.310" E	80.22
19859	JA_Z5_AJ_14	23° 56' 13.774" N	86° 52' 50.311" E	79.66
19860	JA_Z5_AJ_14	23° 56' 13.449" N	86° 52' 50.311" E	79.46
19861	JA_Z5_AJ_14	23° 56' 13.124" N	86° 52' 50.311" E	79.42
19862	JA_Z5_AJ_14	23° 56' 12.799" N	86° 52' 50.312" E	79.41
19863	JA_Z5_AJ_14	23° 56' 12.474" N	86° 52' 50.312" E	79.47
19864	JA_Z5_AJ_14	23° 56' 12.149" N	86° 52' 50.312" E	79.41
19865	JA_Z5_AJ_14	23° 56' 11.823" N	86° 52' 50.312" E	79.34
19866	JA_Z5_AJ_14	23° 56' 11.498" N	86° 52' 50.313" E	79.24
19867	JA_Z5_AJ_14	23° 56' 11.173" N	86° 52' 50.313" E	79.21
19868	JA_Z5_AJ_14	23° 56' 15.726" N	86° 52' 50.663" E	81.68
19869	JA_Z5_AJ_14	23° 56' 15.400" N	86° 52' 50.663" E	81.37
19870	JA_Z5_AJ_14	23° 56' 15.075" N	86° 52' 50.663" E	81.13
19871	JA_Z5_AJ_14	23° 56' 14.750" N	86° 52' 50.663" E	80.74
19872	JA_Z5_AJ_14	23° 56' 14.425" N	86° 52' 50.664" E	80.57
19873	JA_Z5_AJ_14	23° 56' 14.100" N	86° 52' 50.664" E	80.31
19874	JA_Z5_AJ_14	23° 56' 13.775" N	86° 52' 50.664" E	80.23
19875	JA_Z5_AJ_14	23° 56' 13.449" N	86° 52' 50.665" E	80.08
19876	JA_Z5_AJ_14	23° 56' 13.124" N	86° 52' 50.665" E	80.00
19877	JA_Z5_AJ_14	23° 56' 12.799" N	86° 52' 50.665" E	79.92
19878	JA_Z5_AJ_14	23° 56' 12.474" N	86° 52' 50.666" E	79.90
19879	JA_Z5_AJ_14	23° 56' 12.149" N	86° 52' 50.666" E	79.75
19880	JA_Z5_AJ_14	23° 56' 11.824" N	86° 52' 50.666" E	79.63
19881	JA_Z5_AJ_14	23° 56' 11.498" N	86° 52' 50.666" E	79.56
19882	JA_Z5_AJ_14	23° 56' 11.173" N	86° 52' 50.667" E	79.46
19883	JA_Z5_AJ_14	23° 56' 10.848" N	86° 52' 50.667" E	79.36
19884	JA_Z5_AJ_14	23° 56' 10.523" N	86° 52' 50.667" E	79.17
19885	JA_Z5_AJ_14	23° 56' 14.750" N	86° 52' 51.017" E	81.85
19886	JA_Z5_AJ_14	23° 56' 14.425" N	86° 52' 51.018" E	81.35
19887	JA_Z5_AJ_14	23° 56' 14.100" N	86° 52' 51.018" E	80.89
19888	JA_Z5_AJ_14	23° 56' 13.775" N	86° 52' 51.018" E	80.61
19889	JA_Z5_AJ_14	23° 56' 13.450" N	86° 52' 51.018" E	80.29
19890	JA_Z5_AJ_14	23° 56' 13.125" N	86° 52' 51.019" E	80.16
19891	JA_Z5_AJ_14	23° 56' 12.799" N	86° 52' 51.019" E	80.04
19892	JA_Z5_AJ_14	23° 56' 12.474" N	86° 52' 51.019" E	80.01
19893	JA_Z5_AJ_14	23° 56' 12.149" N	86° 52' 51.020" E	79.97
19894	JA_Z5_AJ_14	23° 56' 11.824" N	86° 52' 51.020" E	79.89
19895	JA_Z5_AJ_14	23° 56' 11.499" N	86° 52' 51.020" E	79.84
19896	JA_Z5_AJ_14	23° 56' 11.174" N	86° 52' 51.021" E	79.66
19897	JA_Z5_AJ_14	23° 56' 10.848" N	86° 52' 51.021" E	79.57
19898	JA_Z5_AJ_14	23° 56' 10.523" N	86° 52' 51.021" E	79.51
19899	JA_Z5_AJ_14	23° 56' 10.198" N	86° 52' 51.021" E	79.31
19900	JA_Z5_AJ_14	23° 56' 9.873" N	86° 52' 51.022" E	79.20
19901	JA_Z5_AJ_14	23° 56' 14.100" N	86° 52' 51.372" E	81.61
19902	JA_Z5_AJ_14	23° 56' 13.775" N	86° 52' 51.372" E	80.87
19903	JA_Z5_AJ_14	23° 56' 13.450" N	86° 52' 51.372" E	80.84
19904	JA_Z5_AJ_14	23° 56' 13.125" N	86° 52' 51.373" E	80.46
19905	JA_Z5_AJ_14	23° 56' 12.800" N	86° 52' 51.373" E	80.33
19906	JA_Z5_AJ_14	23° 56' 12.475" N	86° 52' 51.373" E	80.12
19907	JA_Z5_AJ_14	23° 56' 12.149" N	86° 52' 51.373" E	79.93
19908	JA_Z5_AJ_14	23° 56' 11.824" N	86° 52' 51.374" E	79.90
19909	JA_Z5_AJ_14	23° 56' 11.499" N	86° 52' 51.374" E	79.80
19910	JA_Z5_AJ_14	23° 56' 11.174" N	86° 52' 51.374" E	79.77
19911	JA_Z5_AJ_14	23° 56' 10.849" N	86° 52' 51.375" E	79.76
19912	JA_Z5_AJ_14	23° 56' 10.524" N	86° 52' 51.375" E	79.71
19913	JA_Z5_AJ_14	23° 56' 10.198" N	86° 52' 51.375" E	79.65
19914	JA_Z5_AJ_14	23° 56' 9.873" N	86° 52' 51.376" E	79.62
19915	JA_Z5_AJ_14	23° 56' 9.548" N	86° 52' 51.376" E	79.57
19916	JA_Z5_AJ_14	23° 56' 13.125" N	86° 52' 51.726" E	80.85
19917	JA_Z5_AJ_14	23° 56' 12.800" N	86° 52' 51.727" E	80.66
19918	JA_Z5_AJ_14	23° 56' 12.475" N	86° 52' 51.727" E	80.58
19919	JA_Z5_AJ_14	23° 56' 12.150" N	86° 52' 51.727" E	80.40
19920	JA_Z5_AJ_14	23° 56' 11.824" N	86° 52' 51.727" E	80.27
19921	JA_Z5_AJ_14	23° 56' 11.499" N	86° 52' 51.728" E	80.05
19922	JA_Z5_AJ_14	23° 56' 11.174" N	86° 52' 51.728" E	79.90
19923	JA_Z5_AJ_14	23° 56' 10.849" N	86° 52' 51.728" E	79.72
19924	JA_Z5_AJ_14	23° 56' 10.524" N	86° 52' 51.729" E	79.56
19925	JA_Z5_AJ_14	23° 56' 10.199" N	86° 52' 51.729" E	79.58
19926	JA_Z5_AJ_14	23° 56' 9.873" N	86° 52' 51.729" E	79.68
19927	JA_Z5_AJ_14	23° 56' 9.548" N	86° 52' 51.730" E	79.60
19928	JA_Z5_AJ_14	23° 56' 9.223" N	86° 52' 51.730" E	79.39
19929	JA_Z5_AJ_14	23° 56' 8.898" N	86° 52' 51.730" E	79.22
19930	JA_Z5_AJ_14	23° 56' 12.475" N	86° 52' 52.081" E	81.10
19931	JA_Z5_AJ_14	23° 56' 12.150" N	86° 52' 52.081" E	80.70
19932	JA_Z5_AJ_14	23° 56' 11.825" N	86° 52' 52.081" E	80.66
19933	JA_Z5_AJ_14	23° 56' 11.500" N	86° 52' 52.082" E	80.47
19934	JA_Z5_AJ_14	23° 56' 11.174" N	86° 52' 52.082" E	80.42
19935	JA_Z5_AJ_14	23° 56' 10.849" N	86° 52' 52.082" E	80.15
19936	JA_Z5_AJ_14	23° 56' 10.524" N	86° 52' 52.082" E	79.94
19937	JA_Z5_AJ_14	23° 56' 10.199" N	86° 52' 52.083" E	79.84
19938	JA_Z5_AJ_14	23° 56' 9.874" N	86° 52' 52.083" E	79.72
19939	JA_Z5_AJ_14	23° 56' 9.549" N	86° 52' 52.083" E	79.81
19940	JA_Z5_AJ_14	23° 56' 9.223" N	86° 52' 52.084" E	79.65
19941	JA_Z5_AJ_14	23° 56' 8.898" N	86° 52' 52.084" E	79.46
19942	JA_Z5_AJ_14	23° 56' 8.573" N	86° 52' 52.084" E	79.24
19943	JA_Z5_AJ_14	23° 56' 11.825" N	86° 52' 52.435" E	81.33
19944	JA_Z5_AJ_14	23° 56' 11.500" N	86° 52' 52.435" E	80.69
19945	JA_Z5_AJ_14	23° 56' 11.175" N	86° 52' 52.436" E	80.50
19946	JA_Z5_AJ_14	23° 56' 10.850" N	86° 52' 52.436" E	80.42
19947	JA_Z5_AJ_14	23° 56' 10.524" N	86° 52' 52.436" E	80.22
19948	JA_Z5_AJ_14	23° 56' 10.199" N	86° 52' 52.437" E	80.20
19949	JA_Z5_AJ_14	23° 56' 9.874" N	86° 52' 52.437" E	80.09
19950	JA_Z5_AJ_14	23° 56' 9.549" N	86° 52' 52.437" E	79.96
19951	JA_Z5_AJ_14	23° 56' 9.224" N	86° 52' 52.437" E	79.95
19952	JA_Z5_AJ_14	23° 56' 8.899" N	86° 52' 52.438" E	79.75
19953	JA_Z5_AJ_14	23° 56' 8.573" N	86° 52' 52.438" E	79.25
19954	JA_Z5_AJ_14	23° 56' 8.248" N	86° 52' 52.438" E	79.21
19955	JA_Z5_AJ_14	23° 56' 7.923" N	86° 52' 52.439" E	78.98
19956	JA_Z5_AJ_14	23° 56' 10.850" N	86° 52' 52.790" E	80.48
19957	JA_Z5_AJ_14	23° 56' 10.525" N	86° 52' 52.790" E	80.40
19958	JA_Z5_AJ_14	23° 56' 10.199" N	86° 52' 52.790" E	80.36
19959	JA_Z5_AJ_14	23° 56' 9.874" N	86° 52' 52.791" E	80.26
19960	JA_Z5_AJ_14	23° 56' 9.549" N	86° 52' 52.791" E	79.71
19961	JA_Z5_AJ_14	23° 56' 9.224" N	86° 52' 52.791" E	80.12
19962	JA_Z5_AJ_14	23° 56' 8.899" N	86° 52' 52.791" E	80.01
19963	JA_Z5_AJ_14	23° 56' 8.574" N	86° 52' 52.792" E	79.77
19964	JA_Z5_AJ_14	23° 56' 8.248" N	86° 52' 52.792" E	79.35
19965	JA_Z5_AJ_14	23° 56' 7.923" N	86° 52' 52.792" E	79.25
19966	JA_Z5_AJ_14	23° 56' 7.598" N	86° 52' 52.793" E	79.09
19967	JA_Z5_AJ_14	23° 56' 10.200" N	86° 52' 53.144" E	80.49
19968	JA_Z5_AJ_14	23° 56' 9.875" N	86° 52' 53.144" E	80.24
19969	JA_Z5_AJ_14	23° 56' 9.549" N	86° 52' 53.145" E	79.87
19970	JA_Z5_AJ_14	23° 56' 9.224" N	86° 52' 53.145" E	80.27
19971	JA_Z5_AJ_14	23° 56' 8.899" N	86° 52' 53.145" E	79.82
19972	JA_Z5_AJ_14	23° 56' 8.574" N	86° 52' 53.146" E	79.55
19973	JA_Z5_AJ_14	23° 56' 8.249" N	86° 52' 53.146" E	79.54
19974	JA_Z5_AJ_14	23° 56' 7.924" N	86° 52' 53.146" E	79.39
19975	JA_Z5_AJ_14	23° 56' 7.598" N	86° 52' 53.146" E	79.28
19976	JA_Z5_AJ_14	23° 56' 7.273" N	86° 52' 53.147" E	79.14
19977	JA_Z5_AJ_14	23° 56' 6.948" N	86° 52' 53.147" E	79.01
19978	JA_Z5_AJ_14	23° 56' 9.225" N	86° 52' 53.499" E	79.84
19979	JA_Z5_AJ_14	23° 56' 8.899" N	86° 52' 53.499" E	79.70
19980	JA_Z5_AJ_14	23° 56' 8.574" N	86° 52' 53.499" E	79.78
19981	JA_Z5_AJ_14	23° 56' 8.249" N	86° 52' 53.500" E	79.73
19982	JA_Z5_AJ_14	23° 56' 7.924" N	86° 52' 53.500" E	79.60
19983	JA_Z5_AJ_14	23° 56' 7.599" N	86° 52' 53.500" E	79.38
19984	JA_Z5_AJ_14	23° 56' 7.274" N	86° 52' 53.500" E	79.35
19985	JA_Z5_AJ_14	23° 56' 6.948" N	86° 52' 53.501" E	79.28
19986	JA_Z5_AJ_14	23° 56' 6.623" N	86° 52' 53.501" E	79.13
19987	JA_Z5_AJ_14	23° 56' 6.298" N	86° 52' 53.501" E	78.74
19988	JA_Z5_AJ_14	23° 56' 8.574" N	86° 52' 53.853" E	79.51
19989	JA_Z5_AJ_14	23° 56' 8.249" N	86° 52' 53.853" E	79.78
19990	JA_Z5_AJ_14	23° 56' 7.924" N	86° 52' 53.854" E	79.78
19991	JA_Z5_AJ_14	23° 56' 7.599" N	86° 52' 53.854" E	79.54
19992	JA_Z5_AJ_14	23° 56' 7.274" N	86° 52' 53.854" E	79.47
19993	JA_Z5_AJ_14	23° 56' 6.949" N	86° 52' 53.855" E	79.46
19994	JA_Z5_AJ_14	23° 56' 6.623" N	86° 52' 53.855" E	79.27
19995	JA_Z5_AJ_14	23° 56' 6.298" N	86° 52' 53.855" E	79.12
19996	JA_Z5_AJ_14	23° 56' 5.973" N	86° 52' 53.855" E	78.77
19997	JA_Z5_AJ_14	23° 56' 5.648" N	86° 52' 53.856" E	78.65
19998	JA_Z5_AJ_14	23° 56' 7.599" N	86° 52' 54.208" E	79.64
19999	JA_Z5_AJ_14	23° 56' 7.274" N	86° 52' 54.208" E	79.69
20000	JA_Z5_AJ_14	23° 56' 6.949" N	86° 52' 54.208" E	79.58

Map showing Contours of 0.25 Meters Interval Inside Sand Ghat In Ajay River In Jamtara District

N

ABBREVIATION FORM		
District	JA	Jamtara
Zone	Z1	Zone 1
River	AJ	Ajay

Legend

Contour Lines

Sand Ghat Boundary

State Level Environment Impact Assessment Authority * Jharkhand, Ranchi * Approved

Sand Ghat Code	Area (in Ha)
JA_Z1_AJ_1	7.96

40 20 0 40 80 120 Meters

TABLE REPRESENTING ELEVATION (in m) WITH RESPECT TO 10m X 10m GRID WITHIN POTENTIAL SAND GHATS IN JAMTARA DISTRICT OF JHARKHAND STATE

18876	JA_Z7_AJ_22	23° 48' 44.799" N	87° 5' 9.044" E	41.88
18877	JA_Z7_AJ_22	23° 48' 44.474" N	87° 5' 9.044" E	41.97
18878	JA_Z7_AJ_22	23° 48' 44.148" N	87° 5' 9.044" E	42.03
18879	JA_Z7_AJ_22	23° 48' 43.823" N	87° 5' 9.044" E	42.04
18880	JA_Z7_AJ_22	23° 48' 43.498" N	87° 5' 9.043" E	42.02
18881	JA_Z7_AJ_22	23° 48' 43.173" N	87° 5' 9.043" E	42.05
18882	JA_Z7_AJ_22	23° 48' 42.848" N	87° 5' 9.043" E	42.09
18883	JA_Z7_AJ_22	23° 48' 42.523" N	87° 5' 9.043" E	42.05
18884	JA_Z7_AJ_22	23° 48' 42.197" N	87° 5' 9.043" E	41.98
18885	JA_Z7_AJ_22	23° 48' 41.872" N	87° 5' 9.042" E	42.00
18886	JA_Z7_AJ_22	23° 48' 41.547" N	87° 5' 9.042" E	41.93
18887	JA_Z7_AJ_22	23° 48' 41.222" N	87° 5' 9.042" E	41.65
18888	JA_Z7_AJ_22	23° 48' 40.897" N	87° 5' 9.042" E	41.61
18889	JA_Z7_AJ_22	23° 48' 40.572" N	87° 5' 9.041" E	41.46
18890	JA_Z7_AJ_22	23° 48' 40.246" N	87° 5' 9.041" E	41.55
18891	JA_Z7_AJ_22	23° 48' 39.921" N	87° 5' 9.041" E	41.52
18892	JA_Z7_AJ_22	23° 48' 46.424" N	87° 5' 9.399" E	41.09
18893	JA_Z7_AJ_22	23° 48' 46.099" N	87° 5' 9.399" E	42.01
18894	JA_Z7_AJ_22	23° 48' 45.774" N	87° 5' 9.398" E	41.92
18895	JA_Z7_AJ_22	23° 48' 45.449" N	87° 5' 9.398" E	41.79
18896	JA_Z7_AJ_22	23° 48' 45.124" N	87° 5' 9.398" E	41.90
18897	JA_Z7_AJ_22	23° 48' 44.799" N	87° 5' 9.398" E	41.85
18898	JA_Z7_AJ_22	23° 48' 44.473" N	87° 5' 9.397" E	41.92
18899	JA_Z7_AJ_22	23° 48' 44.148" N	87° 5' 9.397" E	41.88
18900	JA_Z7_AJ_22	23° 48' 43.823" N	87° 5' 9.397" E	41.99
18901	JA_Z7_AJ_22	23° 48' 43.498" N	87° 5' 9.397" E	42.00
18902	JA_Z7_AJ_22	23° 48' 43.173" N	87° 5' 9.397" E	42.18
18903	JA_Z7_AJ_22	23° 48' 42.847" N	87° 5' 9.396" E	41.93
18904	JA_Z7_AJ_22	23° 48' 42.522" N	87° 5' 9.396" E	41.98
18905	JA_Z7_AJ_22	23° 48' 42.197" N	87° 5' 9.396" E	41.94
18906	JA_Z7_AJ_22	23° 48' 41.872" N	87° 5' 9.396" E	41.90
18907	JA_Z7_AJ_22	23° 48' 41.547" N	87° 5' 9.396" E	41.79
18908	JA_Z7_AJ_22	23° 48' 41.222" N	87° 5' 9.395" E	41.74
18909	JA_Z7_AJ_22	23° 48' 40.896" N	87° 5' 9.395" E	41.74
18910	JA_Z7_AJ_22	23° 48' 40.571" N	87° 5' 9.395" E	41.84
18911	JA_Z7_AJ_22	23° 48' 40.246" N	87° 5' 9.395" E	41.73
18912	JA_Z7_AJ_22	23° 48' 39.921" N	87° 5' 9.394" E	41.58
18913	JA_Z7_AJ_22	23° 48' 46.099" N	87° 5' 9.752" E	41.95
18914	JA_Z7_AJ_22	23° 48' 45.774" N	87° 5' 9.752" E	41.94
18915	JA_Z7_AJ_22	23° 48' 45.449" N	87° 5' 9.752" E	41.99
18916	JA_Z7_AJ_22	23° 48' 45.123" N	87° 5' 9.751" E	41.92
18917	JA_Z7_AJ_22	23° 48' 44.798" N	87° 5' 9.751" E	41.84
18918	JA_Z7_AJ_22	23° 48' 44.473" N	87° 5' 9.751" E	41.83
18919	JA_Z7_AJ_22	23° 48' 44.148" N	87° 5' 9.751" E	41.81
18920	JA_Z7_AJ_22	23° 48' 43.823" N	87° 5' 9.750" E	41.86
18921	JA_Z7_AJ_22	23° 48' 43.498" N	87° 5' 9.750" E	41.84
18922	JA_Z7_AJ_22	23° 48' 43.172" N	87° 5' 9.750" E	41.81
18923	JA_Z7_AJ_22	23° 48' 42.847" N	87° 5' 9.750" E	41.89
18924	JA_Z7_AJ_22	23° 48' 42.522" N	87° 5' 9.750" E	41.84
18925	JA_Z7_AJ_22	23° 48' 42.197" N	87° 5' 9.749" E	41.84
18926	JA_Z7_AJ_22	23° 48' 41.872" N	87° 5' 9.749" E	41.81
18927	JA_Z7_AJ_22	23° 48' 41.547" N	87° 5' 9.749" E	41.83
18928	JA_Z7_AJ_22	23° 48' 41.221" N	87° 5' 9.749" E	41.73
18929	JA_Z7_AJ_22	23° 48' 40.896" N	87° 5' 9.749" E	41.72
18930	JA_Z7_AJ_22	23° 48' 40.571" N	87° 5' 9.748" E	41.73
18931	JA_Z7_AJ_22	23° 48' 40.246" N	87° 5' 9.748" E	41.74
18932	JA_Z7_AJ_22	23° 48' 39.921" N	87° 5' 9.748" E	41.74
18933	JA_Z7_AJ_22	23° 48' 46.099" N	87° 5' 10.105" E	41.86
18934	JA_Z7_AJ_22	23° 48' 45.774" N	87° 5' 10.105" E	41.95
18935	JA_Z7_AJ_22	23° 48' 45.448" N	87° 5' 10.105" E	41.85
18936	JA_Z7_AJ_22	23° 48' 45.123" N	87° 5' 10.105" E	41.95
18937	JA_Z7_AJ_22	23° 48' 44.798" N	87° 5' 10.105" E	41.92
18938	JA_Z7_AJ_22	23° 48' 44.473" N	87° 5' 10.104" E	41.86
18939	JA_Z7_AJ_22	23° 48' 44.148" N	87° 5' 10.104" E	41.90
18940	JA_Z7_AJ_22	23° 48' 43.823" N	87° 5' 10.104" E	41.81
18941	JA_Z7_AJ_22	23° 48' 43.497" N	87° 5' 10.104" E	41.76
18942	JA_Z7_AJ_22	23° 48' 43.172" N	87° 5' 10.103" E	41.84
18943	JA_Z7_AJ_22	23° 48' 42.847" N	87° 5' 10.103" E	41.82
18944	JA_Z7_AJ_22	23° 48' 42.522" N	87° 5' 10.103" E	41.82
18945	JA_Z7_AJ_22	23° 48' 42.197" N	87° 5' 10.103" E	41.83
18946	JA_Z7_AJ_22	23° 48' 41.872" N	87° 5' 10.103" E	41.89
18947	JA_Z7_AJ_22	23° 48' 41.546" N	87° 5' 10.102" E	41.77
18948	JA_Z7_AJ_22	23° 48' 41.221" N	87° 5' 10.102" E	41.77
18949	JA_Z7_AJ_22	23° 48' 40.896" N	87° 5' 10.102" E	41.78
18950	JA_Z7_AJ_22	23° 48' 40.571" N	87° 5' 10.102" E	41.79
18951	JA_Z7_AJ_22	23° 48' 40.246" N	87° 5' 10.102" E	41.83
18952	JA_Z7_AJ_22	23° 48' 39.921" N	87° 5' 10.101" E	41.74
18953	JA_Z7_AJ_22	23° 48' 46.099" N	87° 5' 10.459" E	41.89
18954	JA_Z7_AJ_22	23° 48' 45.773" N	87° 5' 10.459" E	41.98
18955	JA_Z7_AJ_22	23° 48' 45.448" N	87° 5' 10.458" E	42.03
18956	JA_Z7_AJ_22	23° 48' 45.123" N	87° 5' 10.458" E	42.12
18957	JA_Z7_AJ_22	23° 48' 44.798" N	87° 5' 10.458" E	42.05
18958	JA_Z7_AJ_22	23° 48' 44.473" N	87° 5' 10.458" E	41.95
18959	JA_Z7_AJ_22	23° 48' 44.148" N	87° 5' 10.458" E	41.86
18960	JA_Z7_AJ_22	23° 48' 43.822" N	87° 5' 10.457" E	41.89
18961	JA_Z7_AJ_22	23° 48' 43.497" N	87° 5' 10.457" E	41.81
18962	JA_Z7_AJ_22	23° 48' 43.172" N	87° 5' 10.457" E	41.82
18963	JA_Z7_AJ_22	23° 48' 42.847" N	87° 5' 10.457" E	41.78
18964	JA_Z7_AJ_22	23° 48' 42.522" N	87° 5' 10.456" E	41.87
18965	JA_Z7_AJ_22	23° 48' 42.197" N	87° 5' 10.456" E	41.77
18966	JA_Z7_AJ_22	23° 48' 41.871" N	87° 5' 10.456" E	41.81
18967	JA_Z7_AJ_22	23° 48' 41.546" N	87° 5' 10.456" E	41.88
18968	JA_Z7_AJ_22	23° 48' 41.221" N	87° 5' 10.456" E	41.89
18969	JA_Z7_AJ_22	23° 48' 40.896" N	87° 5' 10.455" E	41.86
18970	JA_Z7_AJ_22	23° 48' 40.571" N	87° 5' 10.455" E	41.83
18971	JA_Z7_AJ_22	23° 48' 40.246" N	87° 5' 10.455" E	41.82
18972	JA_Z7_AJ_22	23° 48' 39.920" N	87° 5' 10.455" E	41.82
18973	JA_Z7_AJ_22	23° 48' 46.098" N	87° 5' 10.812" E	41.90
18974	JA_Z7_AJ_22	23° 48' 45.773" N	87° 5' 10.812" E	42.04
18975	JA_Z7_AJ_22	23° 48' 45.448" N	87° 5' 10.812" E	42.01
18976	JA_Z7_AJ_22	23° 48' 45.123" N	87° 5' 10.812" E	42.03
18977	JA_Z7_AJ_22	23° 48' 44.798" N	87° 5' 10.811" E	42.04
18978	JA_Z7_AJ_22	23° 48' 44.473" N	87° 5' 10.811" E	41.93
18979	JA_Z7_AJ_22	23° 48' 44.147" N	87° 5' 10.811" E	41.94
18980	JA_Z7_AJ_22	23° 48' 43.822" N	87° 5' 10.811" E	41.93
18981	JA_Z7_AJ_22	23° 48' 43.497" N	87° 5' 10.811" E	41.99
18982	JA_Z7_AJ_22	23° 48' 43.172" N	87° 5' 10.810" E	41.86
18983	JA_Z7_AJ_22	23° 48' 42.847" N	87° 5' 10.810" E	41.79
18984	JA_Z7_AJ_22	23° 48' 42.522" N	87° 5' 10.810" E	41.86
18985	JA_Z7_AJ_22	23° 48' 42.196" N	87° 5' 10.810" E	41.88
18986	JA_Z7_AJ_22	23° 48' 41.871" N	87° 5' 10.809" E	41.92
18987	JA_Z7_AJ_22	23° 48' 41.546" N	87° 5' 10.809" E	41.95
18988	JA_Z7_AJ_22	23° 48' 41.221" N	87° 5' 10.809" E	41.94
18989	JA_Z7_AJ_22	23° 48' 40.896" N	87° 5' 10.809" E	41.88
18990	JA_Z7_AJ_22	23° 48' 40.571" N	87° 5' 10.809" E	41.87
18991	JA_Z7_AJ_22	23° 48' 40.245" N	87° 5' 10.808" E	41.88
18992	JA_Z7_AJ_22	23° 48' 39.920" N	87° 5' 10.808" E	41.79
18993	JA_Z7_AJ_22	23° 48' 39.595" N	87° 5' 10.808" E	41.71
18994	JA_Z7_AJ_22	23° 48' 46.098" N	87° 5' 11.166" E	41.66
18995	JA_Z7_AJ_22	23° 48' 45.773" N	87° 5' 11.165" E	41.99
18996	JA_Z7_AJ_22	23° 48' 45.448" N	87° 5' 11.165" E	42.05
18997	JA_Z7_AJ_22	23° 48' 45.123" N	87° 5' 11.165" E	42.00
18998	JA_Z7_AJ_22	23° 48' 44.798" N	87° 5' 11.165" E	42.04
18999	JA_Z7_AJ_22	23° 48' 44.472" N	87° 5' 11.165" E	42.03
19000	JA_Z7_AJ_22	23° 48' 44.147" N	87° 5' 11.164" E	42.03
19001	JA_Z7_AJ_22	23° 48' 43.822" N	87° 5' 11.164" E	41.93
19002	JA_Z7_AJ_22	23° 48' 43.497" N	87° 5' 11.164" E	41.93
19003	JA_Z7_AJ_22	23° 48' 43.172" N	87° 5' 11.164" E	41.85
19004	JA_Z7_AJ_22	23° 48' 42.847" N	87° 5' 11.164" E	41.74
19005	JA_Z7_AJ_22	23° 48' 42.521" N	87° 5' 11.163" E	41.82
19006	JA_Z7_AJ_22	23° 48' 42.196" N	87° 5' 11.163" E	41.76
19007	JA_Z7_AJ_22	23° 48' 41.871" N	87° 5' 11.163" E	41.86
19008	JA_Z7_AJ_22	23° 48' 41.546" N	87° 5' 11.163" E	41.91
19009	JA_Z7_AJ_22	23° 48' 41.221" N	87° 5' 11.162" E	41.79
19010	JA_Z7_AJ_22	23° 48' 40.895" N	87° 5' 11.162" E	41.79
19011	JA_Z7_AJ_22	23° 48' 40.570" N	87° 5' 11.162" E	41.81
19012	JA_Z7_AJ_22	23° 48' 40.245" N	87° 5' 11.162" E	41.79
19013	JA_Z7_AJ_22	23° 48' 39.920" N	87° 5' 11.162" E	41.78
19014	JA_Z7_AJ_22	23° 48' 39.595" N	87° 5' 11.161" E	41.70
19015	JA_Z7_AJ_22	23° 48' 46.098" N	87° 5' 11.519" E	41.63
19016	JA_Z7_AJ_22	23° 48' 45.773" N	87° 5' 11.519" E	41.88
19017	JA_Z7_AJ_22	23° 48' 45.448" N	87° 5' 11.519" E	42.09
19018	JA_Z7_AJ_22	23° 48' 45.122" N	87° 5' 11.518" E	42.09
19019	JA_Z7_AJ_22	23° 48' 44.797" N	87° 5' 11.518" E	42.02
19020	JA_Z7_AJ_22	23° 48' 44.472" N	87° 5' 11.518" E	42.03
19021	JA_Z7_AJ_22	23° 48' 44.147" N	87° 5' 11.518" E	42.07
19022	JA_Z7_AJ_22	23° 48' 43.822" N	87° 5' 11.518" E	42.11
19023	JA_Z7_AJ_22	23° 48' 43.497" N	87° 5' 11.517" E	42.11
19024	JA_Z7_AJ_22	23° 48' 43.171" N	87° 5' 11.517" E	42.05
19025	JA_Z7_AJ_22	23° 48' 42.846" N	87° 5' 11.517" E	41.82
19026	JA_Z7_AJ_22	23° 48' 42.521" N	87° 5' 11.517" E	41.78
19027	JA_Z7_AJ_22	23° 48' 42.196" N	87° 5' 11.517" E	41.86
19028	JA_Z7_AJ_22	23° 48' 41.871" N	87° 5' 11.516" E	41.82
19029	JA_Z7_AJ_22	23° 48' 41.546" N	87° 5' 11.516" E	41.86
19030	JA_Z7_AJ_22	23° 48' 41.220" N	87° 5' 11.516" E	41.89
19031	JA_Z7_AJ_22	23° 48' 40.895" N	87° 5' 11.516" E	41.83
19032	JA_Z7_AJ_22	23° 48' 40.570" N	87° 5' 11.515" E	41.87
19033	JA_Z7_AJ_22	23° 48' 40.245" N	87° 5' 11.515" E	41.83
19034	JA_Z7_AJ_22	23° 48' 39.920" N	87° 5' 11.515" E	41.81
19035	JA_Z7_AJ_22	23° 48' 39.595" N	87° 5' 11.515" E	41.77
19036	JA_Z7_AJ_22	23° 48' 45.773" N	87° 5' 11.872" E	41.65
19037	JA_Z7_AJ_22	23° 48' 45.447" N	87° 5' 11.872" E	41.96
19038	JA_Z7_AJ_22	23° 48' 45.122" N	87° 5' 11.872" E	42.11
19039	JA_Z7_AJ_22	23° 48' 44.797" N	87° 5' 11.872" E	42.00
19040	JA_Z7_AJ_22	23° 48' 44.472" N	87° 5' 11.871" E	41.97
19041	JA_Z7_AJ_22	23° 48' 44.147" N	87° 5' 11.871" E	41.92
19042	JA_Z7_AJ_22	23° 48' 43.822" N	87° 5' 11.871" E	41.93
19043	JA_Z7_AJ_22	23° 48' 43.496" N	87° 5' 11.871" E	42.05
19044	JA_Z7_AJ_22	23° 48' 43.171" N	87° 5' 11.871" E	42.11
19045	JA_Z7_AJ_22	23° 48' 42.846" N	87° 5' 11.870" E	42.02
19046	JA_Z7_AJ_22	23° 48' 42.521" N	87° 5' 11.870" E	41.94
19047	JA_Z7_AJ_22	23° 48' 42.196" N	87° 5' 11.870" E	41.83
19048	JA_Z7_AJ_22	23° 48' 41.871" N	87° 5' 11.870" E	41.92
19049	JA_Z7_AJ_22	23° 48' 41.545" N	87° 5' 11.870" E	41.92
19050	JA_Z7_AJ_22	23° 48' 41.220" N	87° 5' 11.869" E	41.92
19051	JA_Z7_AJ_22	23° 48' 40.895" N	87° 5' 11.869" E	41.86
19052	JA_Z7_AJ_22	23° 48' 40.570" N	87° 5' 11.869" E	41.78
19053	JA_Z7_AJ_22	23° 48' 40.245" N	87° 5' 11.869" E	41.82
19054	JA_Z7_AJ_22	23° 48' 39.920" N	87° 5' 11.868" E	41.82
19055	JA_Z7_AJ_22	23° 48' 39.594" N	87° 5' 11.868" E	41.82
19056	JA_Z7_AJ_22	23° 48' 45.772" N	87° 5' 12.226" E	41.60
19057	JA_Z7_AJ_22	23° 48' 45.447" N	87° 5' 12.226" E	41.89
19058	JA_Z7_AJ_22	23° 48' 45.122" N	87° 5' 12.225" E	41.89
19059	JA_Z7_AJ_22	23° 48' 44.797" N	87° 5' 12.225" E	42.05
19060	JA_Z7_AJ_22	23° 48' 44.472" N	87° 5' 12.225" E	42.03
19061	JA_Z7_AJ_22	23° 48' 44.147" N	87° 5' 12.225" E	42.04
19062	JA_Z7_AJ_22	23° 48' 43.821" N	87° 5' 12.224" E	41.92
19063	JA_Z7_AJ_22	23° 48' 43.496" N	87° 5' 12.224" E	41.84
19064	JA_Z7_AJ_22	23° 48' 43.171" N	87° 5' 12.224" E	41.92
19065	JA_Z7_AJ_22	23° 48' 42.846" N	87° 5' 12.224" E	41.86
19066	JA_Z7_AJ_22	23° 48' 42.521" N	87° 5' 12.224" E	41.86
19067	JA_Z7_AJ_22	23° 48' 42.196" N	87° 5' 12.223" E	41.88
19068	JA_Z7_AJ_22	23° 48' 41.870" N	87° 5' 12.223" E	41.86
19069	JA_Z7_AJ_22	23° 48' 41.545" N	87° 5' 12.223" E	41.88
19070	JA_Z7_AJ_22	23° 48' 41.220" N	87° 5' 12.223" E	41.91
19071	JA_Z7_AJ_22	23° 48' 40.895" N	87° 5' 12.223" E	41.91
19072	JA_Z7_AJ_22	23° 48' 40.570" N	87° 5' 12.222" E	41.86
19073	JA_Z7_AJ_22	23° 48' 40.245" N	87° 5' 12.222" E	41.84
19074	JA_Z7_AJ_22	23° 48' 39.919" N	87° 5' 12.222" E	41.80
19075	JA_Z7_AJ_22	23° 48' 39.594" N	87° 5' 12.222" E	41.76
19076	JA_Z7_AJ_22	23° 48' 45.772" N	87° 5' 12.579" E	41.28
19077	JA_Z7_AJ_22	23° 48' 45.447" N	87° 5' 12.579" E	41.56
19078	JA_Z7_AJ_22	23° 48' 45.122" N	87° 5' 12.579" E	42.01
19079	JA_Z7_AJ_22	23° 48' 44.797" N	87° 5' 12.579" E	41.96
19080	JA_Z7_AJ_22	23° 48' 44.472" N	87° 5' 12.578" E	42.01
19081	JA_Z7_AJ_22	23° 48' 44.146" N	87° 5' 12.578" E	41.98
19082	JA_Z7_AJ_22	23° 48' 43.821" N	87° 5' 12.578" E	41.96
19083	JA_Z7_AJ_22	23° 48' 43.496" N	87° 5' 12.578" E	42.05
19084	JA_Z7_AJ_22	23° 48' 43.171" N	87° 5' 12.577" E	41.73
19085	JA_Z7_AJ_22	23° 48' 42.846" N	87° 5' 12.577" E	41.74
19086	JA_Z7_AJ_22	23° 48' 42.521" N	87° 5' 12.577" E	41.76
19087	JA_Z7_AJ_22	23° 48' 42.195" N	87° 5' 12.577" E	41.73
19088	JA_Z7_AJ_22	23° 48' 41.870" N	87° 5' 12.577" E	41.77
19089	JA_Z7_AJ_22	23° 48' 41.545" N	87° 5' 12.576" E	41.86
19090	JA_Z7_AJ_22	23° 48' 41.220" N	87° 5' 12.576" E	41.81
19091	JA_Z7_AJ_22	23° 48' 40.895" N	87° 5' 12.576" E	41.89
19092	JA_Z7_AJ_22	23° 48' 40.570" N	87° 5' 12.576" E	41.87
19093	JA_Z7_AJ_22	23° 48' 40.244" N	87° 5' 12.576" E	41.84
19094	JA_Z7_AJ_22	23° 48' 39.919" N	87° 5' 12.575" E	41.79
19095	JA_Z7_AJ_22	23° 48' 39.594" N	87° 5' 12.575" E	41.73
19096	JA_Z7_AJ_22	23° 48' 45.772" N	87° 5' 12.933" E	41.27
19097	JA_Z7_AJ_22	23° 48' 45.447" N	87° 5' 12.932" E	41.32
19098	JA_Z7_AJ_22	23° 48' 45.122" N	87° 5' 12.932" E	41.82
19099	JA_Z7_AJ_22	23° 48' 44.797" N	87° 5' 12.932" E	42.08
19100	JA_Z7_AJ_22	23° 48' 44.471" N	87° 5' 12.932" E	41.97
19101	JA_Z7_AJ_22	23° 48' 44.146" N	87° 5' 12.932" E	42.04
19102	JA_Z7_AJ_22	23° 48' 43.821" N	87° 5' 12.931" E	42.04
19103	JA_Z7_AJ_22	23° 48' 43.496" N	87° 5' 12.931" E	41.90
19104	JA_Z7_AJ_22	23° 48' 43.171" N	87° 5' 12.931" E	41.94
19105	JA_Z7_AJ_22	23° 48' 42.846" N	87° 5' 12.931" E	41.91
19106	JA_Z7_AJ_22	23° 48' 42.520" N	87° 5' 12.930" E	41.79
19107	JA_Z7_AJ_22	23° 48' 42.195" N	87° 5' 12.930" E	41.74
19108	JA_Z7_AJ_22	23° 48' 41.870" N	87° 5' 12.930" E	41.64
19109	JA_Z7_AJ_22	23° 48' 41.545" N	87° 5' 12.930" E	41.67
19110	JA_Z7_AJ_22	23° 48' 41.220" N	87° 5' 12.930" E	41.74
19111	JA_Z7_AJ_22	23° 48' 40.894" N	87° 5' 12.929" E	41.76
19112	JA_Z7_AJ_22	23° 48' 40.569" N	87° 5' 12.929" E	41.78
19113	JA_Z7_AJ_22	23° 48' 40.244" N	87° 5' 12.929" E	41.84
19114	JA_Z7_AJ_22	23° 48' 45.772" N	87° 5' 13.286" E	41.27
19115	JA_Z7_AJ_22	23° 48' 45.447" N	87° 5' 13.286" E	41.53
19116	JA_Z7_AJ_22	23° 48' 45.123" N	87° 5' 13.286" E	41.73
19117	JA_Z7_AJ_22	23° 48' 44.796" N	87° 5' 13.285" E	41.84
19118	JA_Z7_AJ_22	23° 48' 44.471" N	87° 5' 13.285" E	42.00
19119	JA_Z7_AJ_22	23° 48' 44.146" N	87° 5' 13.285" E	42.07
19120	JA_Z7_AJ_22	23° 48' 43.821" N	87° 5' 13.285" E	41.93
19121	JA_Z7_AJ_22	23° 48' 43.496" N	87° 5' 13.285" E	41.92
19122	JA_Z7_AJ_22	23° 48' 43.170" N	87° 5' 13.284" E	42.05
19123	JA_Z7_AJ_22	23° 48' 42.845" N	87° 5' 13.284" E	41.94
19124	JA_Z7_AJ_22	23° 48' 42.520" N	87° 5' 13.284" E	42.34
19125	JA_Z7_AJ_22	23° 48' 42.195" N	87° 5' 13.284" E	[illegible]
19126	JA_Z7_AJ_22	23° 48' 41.870" N	87° 5' 13.283" E	41.82
19127	JA_Z7_AJ_22	23° 48' 41.545" N	87° 5' 13.283" E	41.74
19128	JA_Z7_AJ_22	23° 48' 41.219" N	87° 5' 13.283" E	41.64
19129	JA_Z7_AJ_22	23° 48' 45.772" N	87° 5' 13.639" E	41.38
19130	JA_Z7_AJ_22	23° 48' 45.446" N	87° 5' 13.639" E	41.16
19131	JA_Z7_AJ_22	23° 48' 45.121" N	87° 5' 13.639" E	41.64
19132	JA_Z7_AJ_22	23° 48' 44.796" N	87° 5' 13.639" E	42.02
19133	JA_Z7_AJ_22	23° 48' 44.471" N	87° 5' 13.639" E	41.62
19134	JA_Z7_AJ_22	23° 48' 44.146" N	87° 5' 13.638" E	41.83
19135	JA_Z7_AJ_22	23° 48' 43.821" N	87° 5' 13.638" E	41.93
19136	JA_Z7_AJ_22	23° 48' 43.495" N	87° 5' 13.638" E	41.90
19137	JA_Z7_AJ_22	23° 48' 43.170" N	87° 5' 13.638" E	41.82
19138	JA_Z7_AJ_22	23° 48' 42.845" N	87° 5' 13.638" E	41.71
19139	JA_Z7_AJ_22	23° 48' 42.520" N	87° 5' 13.637" E	41.73
19140	JA_Z7_AJ_22	23° 48' 42.195" N	87° 5' 13.637" E	41.70
19141	JA_Z7_AJ_22	23° 48' 41.870" N	87° 5' 13.637" E	41.66
19142	JA_Z7_AJ_22	23° 48' 45.771" N	87° 5' 13.993" E	41.33
19143	JA_Z7_AJ_22	23° 48' 45.446" N	87° 5' 13.993" E	41.48
19144	JA_Z7_AJ_22	23° 48' 45.121" N	87° 5' 13.992" E	41.74
19145	JA_Z7_AJ_22	23° 48' 44.796" N	87° 5' 13.992" E	41.98
19146	JA_Z7_AJ_22	23° 48' 44.471" N	87° 5' 13.992" E	41.99
19147	JA_Z7_AJ_22	23° 48' 44.146" N	87° 5' 13.992" E	41.79
19148	JA_Z7_AJ_22	23° 48' 43.820" N	87° 5' 13.992" E	41.87
19149	JA_Z7_AJ_22	23° 48' 43.495" N	87° 5' 13.991" E	41.82
19150	JA_Z7_AJ_22	23° 48' 43.170" N	87° 5' 13.991" E	41.81
19151	JA_Z7_AJ_22	23° 48' 42.845" N	87° 5' 13.991" E	41.81
19152	JA_Z7_AJ_22	23° 48' 45.446" N	87° 5' 14.346" E	41.51
19153	JA_Z7_AJ_22	23° 48' 45.121" N	87° 5' 14.346" E	41.97
19154	JA_Z7_AJ_22	23° 48' 44.796" N	87° 5' 14.346" E	41.98
19155	JA_Z7_AJ_22	23° 48' 44.471" N	87° 5' 14.345" E	41.94
19156	JA_Z7_AJ_22	23° 48' 44.145" N	87° 5' 14.345" E	42.03
19157	JA_Z7_AJ_22	23° 48' 43.820" N	87° 5' 14.345" E	41.97
19158	JA_Z7_AJ_22	23° 48' 43.495" N	87° 5' 14.345" E	41.93
19159	JA_Z7_AJ_22	23° 48' 45.446" N	87° 5' 14.700" E	41.94
19160	JA_Z7_AJ_22	23° 48' 45.121" N	87° 5' 14.699" E	41.93
19161	JA_Z7_AJ_22	23° 48' 44.796" N	87° 5' 14.699" E	41.92
19162	JA_Z7_AJ_22	23° 48' 44.470" N	87° 5' 14.699" E	41.95
19163	JA_Z7_AJ_22	23° 48' 45.446" N	87° 5' 15.053" E	41.59
19164	JA_Z7_AJ_22	23° 48' 45.121" N	87° 5' 15.053" E	41.95
19165	JA_Z11_KU_27	23° 53' 37.331" N	87° 7' 57.222" E	58.52
19166	JA_Z11_KU_27	23° 53' 37.006" N	87° 7' 57.222" E	58.50
19167	JA_Z11_KU_27	23° 53' 37.656" N	87° 7' 57.576" E	58.10
19168	JA_Z11_KU_27	23° 53' 37.331" N	87° 7' 57.576" E	58.61
19169	JA_Z11_KU_27	23° 53' 37.005" N	87° 7' 57.576" E	58.73
19170	JA_Z11_KU_27	23° 53' 36.680" N	87° 7' 57.575" E	58.89
19171	JA_Z11_KU_27	23° 53' 37.655" N	87° 7' 57.930" E	57.63
19172	JA_Z11_KU_27	23° 53' 37.330" N	87° 7' 57.930" E	58.33
19173	JA_Z11_KU_27	23° 53' 37.005" N	87° 7' 57.929" E	58.73
19174	JA_Z11_KU_27	23° 53' 36.680" N	87° 7' 57.929" E	58.97
19175	JA_Z11_KU_27	23° 53' 37.330" N	87° 7' 58.283" E	58.31
19176	JA_Z11_KU_27	23° 53' 37.005" N	87° 7' 58.283" E	58.57
19177	JA_Z11_KU_27	23° 53' 36.680" N	87° 7' 58.283" E	59.00
19178	JA_Z11_KU_27	23° 53' 36.354" N	87° 7' 58.282" E	59.14
19179	JA_Z11_KU_27	23° 53' 37.330" N	87° 7' 58.637" E	57.48
19180	JA_Z11_KU_27	23° 53' 37.004" N	87° 7' 58.637" E	58.53
19181	JA_Z11_KU_27	23° 53' 36.679" N	87° 7' 58.636" E	58.85
19182	JA_Z11_KU_27	23° 53' 36.354" N	87° 7' 58.636" E	59.12
19183	JA_Z11_KU_27	23° 53' 36.029" N	87° 7' 58.636" E	59.23
19184	JA_Z11_KU_27	23° 53' 37.329" N	87° 7' 58.991" E	57.20
19185	JA_Z11_KU_27	23° 53' 37.004" N	87° 7' 58.990" E	58.42
19186	JA_Z11_KU_27	23° 53' 36.679" N	87° 7' 58.990" E	58.73
19187	JA_Z11_KU_27	23° 53' 36.354" N	87° 7' 58.990" E	59.00
19188	JA_Z11_KU_27	23° 53' 36.029" N	87° 7' 58.989" E	59.12
19189	JA_Z11_KU_27	23° 53' 35.703" N	87° 7' 58.989" E	59.00
19190	JA_Z11_KU_27	23° 53' 37.004" N	87° 7' 59.344" E	58.50
19191	JA_Z11_KU_27	23° 53' 36.679" N	87° 7' 59.344" E	58.77
19192	JA_Z11_KU_27	23° 53' 36.354" N	87° 7' 59.343" E	58.98
19193	JA_Z11_KU_27	23° 53' 36.028" N	87° 7' 59.343" E	59.05
19194	JA_Z11_KU_27	23° 53' 35.703" N	87° 7' 59.343" E	59.19
19195	JA_Z11_KU_27	23° 53' 35.378" N	87° 7' 59.342" E	58.65
19196	JA_Z11_KU_27	23° 53' 37.004" N	87° 7' 59.698" E	58.39
19197	JA_Z11_KU_27	23° 53' 36.678" N	87° 7' 59.697" E	58.77
19198	JA_Z11_KU_27	23° 53' 36.353" N	87° 7' 59.697" E	59.13
19199	JA_Z11_KU_27	23° 53' 36.028" N	87° 7' 59.697" E	59.27
19200	JA_Z11_KU_27	23° 53' 35.703" N	87° 7' 59.696" E	59.35
19201	JA_Z11_KU_27	23° 53' 35.378" N	87° 7' 59.696" E	59.24
19202	JA_Z11_KU_27	23° 53' 37.003" N	87° 8' 0.051" E	58.21
19203	JA_Z11_KU_27	23° 53' 36.678" N	87° 8' 0.051" E	58.48
19204	JA_Z11_KU_27	23° 53' 36.353" N	87° 8' 0.051" E	59.01
19205	JA_Z11_KU_27	23° 53' 36.028" N	87° 8' 0.050" E	59.39
19206	JA_Z11_KU_27	23° 53' 35.703" N	87° 8' 0.050" E	59.49
19207	JA_Z11_KU_27	23° 53' 35.377" N	87° 8' 0.050" E	59.62
19208	JA_Z11_KU_27	23° 53' 35.052" N	87° 8' 0.049" E	59.08
19209	JA_Z11_KU_27	23° 53' 36.678" N	87° 8' 0.405" E	58.60
19210	JA_Z11_KU_27	23° 53' 36.353" N	87° 8' 0.404" E	59.41
19211	JA_Z11_KU_27	23° 53' 36.027" N	87° 8' 0.404" E	59.36
19212	JA_Z11_KU_27	23° 53' 35.702" N	87° 8' 0.404" E	59.36
19213	JA_Z11_KU_27	23° 53' 35.377" N	87° 8' 0.403" E	59.50
19214	JA_Z11_KU_27	23° 53' 35.052" N	87° 8' 0.403" E	59.63
19215	JA_Z11_KU_27	23° 53' 34.727" N	87° 8' 0.403" E	59.17
19216	JA_Z11_KU_27	23° 53' 36.677" N	87° 8' 0.758" E	58.48
19217	JA_Z11_KU_27	23° 53' 36.352" N	87° 8' 0.758" E	58.95
19218	JA_Z11_KU_27	23° 53' 36.027" N	87° 8' 0.758" E	59.29
19219	JA_Z11_KU_27	23° 53' 35.702" N	87° 8' 0.757" E	59.37
19220	JA_Z11_KU_27	23° 53' 35.377" N	87° 8' 0.757" E	59.40
19221	JA_Z11_KU_27	23° 53' 35.052" N	87° 8' 0.757" E	59.48
19222	JA_Z11_KU_27	23° 53' 34.726" N	87° 8' 0.756" E	59.15
19223	JA_Z11_KU_27	23° 53' 34.401" N	87° 8' 0.756" E	58.96
19224	JA_Z11_KU_27	23° 53' 36.677" N	87° 8' 1.112" E	57.94
19225	JA_Z11_KU_27	23° 53' 36.352" N	87° 8' 1.112" E	59.04
19226	JA_Z11_KU_27	23° 53' 36.027" N	87° 8' 1.111" E	59.03
19227	JA_Z11_KU_27	23° 53' 35.702" N	87° 8' 1.111" E	59.29
19228	JA_Z11_KU_27	23° 53' 35.376" N	87° 8' 1.111" E	59.46
19229	JA_Z11_KU_27	23° 53' 35.051" N	87° 8' 1.110" E	59.64
19230	JA_Z11_KU_27	23° 53' 34.726" N	87° 8' 1.110" E	59.35
19231	JA_Z11_KU_27	23° 53' 34.401" N	87° 8' 1.110" E	59.09
19232	JA_Z11_KU_27	23° 53' 36.352" N	87° 8' 1.465" E	58.68
19233	JA_Z11_KU_27	23° 53' 36.027" N	87° 8' 1.465" E	59.15
19234	JA_Z11_KU_27	23° 53' 35.701" N	87° 8' 1.465" E	59.22
19235	JA_Z11_KU_27	23° 53' 35.376" N	87° 8' 1.464" E	59.63
19236	JA_Z11_KU_27	23° 53' 35.051" N	87° 8' 1.464" E	59.89
19237	JA_Z11_KU_27	23° 53' 34.726" N	87° 8' 1.464" E	59.31
19238	JA_Z11_KU_27	23° 53' 34.401" N	87° 8' 1.463" E	59.52
19239	JA_Z11_KU_27	23° 53' 34.076" N	87° 8' 1.463" E	58.94
19240	JA_Z11_KU_27	23° 53' 36.026" N	87° 8' 1.819" E	58.00
19241	JA_Z11_KU_27	23° 53' 35.701" N	87° 8' 1.818" E	59.34
19242	JA_Z11_KU_27	23° 53' 35.376" N	87° 8' 1.818" E	59.24
19243	JA_Z11_KU_27	23° 53' 35.051" N	87° 8' 1.818" E	59.54
19244	JA_Z11_KU_27	23° 53' 34.726" N	87° 8' 1.817" E	59.59
19245	JA_Z11_KU_27	23° 53' 34.400" N	87° 8' 1.817" E	59.60
19246	JA_Z11_KU_27	23° 53' 34.075" N	87° 8' 1.817" E	59.15
19247	JA_Z11_KU_27	23° 53' 36.026" N	87° 8' 2.172" E	58.81
19248	JA_Z11_KU_27	23° 53' 35.701" N	87° 8' 2.172" E	59.22
19249	JA_Z11_KU_27	23° 53' 35.376" N	87° 8' 2.171" E	59.42
19250	JA_Z11_KU_27	23° 53' 35.050" N	87° 8' 2.171" E	59.64

जामताड़ा

TABLE REPRESENTING ELEVATION (in m) WITH RESPECT TO 10m X 10m GRID WITHIN POTENTIAL SAND GHATS IN JAMTARA DISTRICT OF JHARKHAND STATE

19251	JA_Z11_KU_27	23° 53' 34.725" N	87° 8' 2.171" E	59.59
19252	JA_Z11_KU_27	23° 53' 34.400" N	87° 8' 2.170" E	59.61
19253	JA_Z11_KU_27	23° 53' 34.075" N	87° 8' 2.170" E	59.67
19254	JA_Z11_KU_27	23° 53' 33.750" N	87° 8' 2.170" E	59.63
19255	JA_Z11_KU_27	23° 53' 35.700" N	87° 8' 2.525" E	59.14
19256	JA_Z11_KU_27	23° 53' 35.375" N	87° 8' 2.525" E	59.34
19257	JA_Z11_KU_27	23° 53' 35.050" N	87° 8' 2.525" E	59.41
19258	JA_Z11_KU_27	23° 53' 34.725" N	87° 8' 2.524" E	59.43
19259	JA_Z11_KU_27	23° 53' 34.400" N	87° 8' 2.524" E	59.41
19260	JA_Z11_KU_27	23° 53' 34.075" N	87° 8' 2.524" E	59.99
19261	JA_Z11_KU_27	23° 53' 33.749" N	87° 8' 2.523" E	59.41
19262	JA_Z11_KU_27	23° 53' 35.375" N	87° 8' 2.879" E	59.23
19263	JA_Z11_KU_27	23° 53' 35.050" N	87° 8' 2.878" E	59.31
19264	JA_Z11_KU_27	23° 53' 34.725" N	87° 8' 2.878" E	59.30
19265	JA_Z11_KU_27	23° 53' 34.399" N	87° 8' 2.878" E	59.53
19266	JA_Z11_KU_27	23° 53' 34.074" N	87° 8' 2.877" E	59.79
19267	JA_Z11_KU_27	23° 53' 33.749" N	87° 8' 2.877" E	59.35
19268	JA_Z11_KU_27	23° 53' 33.424" N	87° 8' 2.877" E	59.22
19269	JA_Z11_KU_27	23° 53' 35.375" N	87° 8' 3.232" E	59.16
19270	JA_Z11_KU_27	23° 53' 35.049" N	87° 8' 3.232" E	59.15
19271	JA_Z11_KU_27	23° 53' 34.724" N	87° 8' 3.232" E	59.77
19272	JA_Z11_KU_27	23° 53' 34.399" N	87° 8' 3.231" E	59.47
19273	JA_Z11_KU_27	23° 53' 34.074" N	87° 8' 3.231" E	59.65
19274	JA_Z11_KU_27	23° 53' 33.749" N	87° 8' 3.231" E	59.37
19275	JA_Z11_KU_27	23° 53' 33.424" N	87° 8' 3.230" E	59.48
19276	JA_Z11_KU_27	23° 53' 33.098" N	87° 8' 3.230" E	59.52
19277	JA_Z11_KU_27	23° 53' 35.049" N	87° 8' 3.586" E	59.48
19278	JA_Z11_KU_27	23° 53' 34.724" N	87° 8' 3.585" E	59.52
19279	JA_Z11_KU_27	23° 53' 34.399" N	87° 8' 3.585" E	59.28
19280	JA_Z11_KU_27	23° 53' 34.074" N	87° 8' 3.585" E	59.45
19281	JA_Z11_KU_27	23° 53' 33.748" N	87° 8' 3.584" E	59.34
19282	JA_Z11_KU_27	23° 53' 33.423" N	87° 8' 3.584" E	59.58
19283	JA_Z11_KU_27	23° 53' 33.098" N	87° 8' 3.584" E	59.66
19284	JA_Z11_KU_27	23° 53' 34.724" N	87° 8' 3.939" E	59.15
19285	JA_Z11_KU_27	23° 53' 34.399" N	87° 8' 3.939" E	59.11
19286	JA_Z11_KU_27	23° 53' 34.073" N	87° 8' 3.938" E	59.50
19287	JA_Z11_KU_27	23° 53' 33.748" N	87° 8' 3.938" E	59.53
19288	JA_Z11_KU_27	23° 53' 33.423" N	87° 8' 3.938" E	59.76
19289	JA_Z11_KU_27	23° 53' 33.098" N	87° 8' 3.937" E	59.65
19290	JA_Z11_KU_27	23° 53' 34.723" N	87° 8' 4.293" E	59.20
19291	JA_Z11_KU_27	23° 53' 34.398" N	87° 8' 4.292" E	59.57
19292	JA_Z11_KU_27	23° 53' 34.073" N	87° 8' 4.292" E	59.57
19293	JA_Z11_KU_27	23° 53' 33.748" N	87° 8' 4.292" E	59.66
19294	JA_Z11_KU_27	23° 53' 33.423" N	87° 8' 4.291" E	59.65
19295	JA_Z11_KU_27	23° 53' 33.098" N	87° 8' 4.291" E	59.70
19296	JA_Z11_KU_27	23° 53' 32.772" N	87° 8' 4.291" E	59.75
19297	JA_Z11_KU_27	23° 53' 34.398" N	87° 8' 4.646" E	59.66
19298	JA_Z11_KU_27	23° 53' 34.073" N	87° 8' 4.646" E	59.52
19299	JA_Z11_KU_27	23° 53' 33.748" N	87° 8' 4.645" E	59.46
19300	JA_Z11_KU_27	23° 53' 33.422" N	87° 8' 4.645" E	59.64
19301	JA_Z11_KU_27	23° 53' 33.097" N	87° 8' 4.645" E	59.68
19302	JA_Z11_KU_27	23° 53' 32.772" N	87° 8' 4.644" E	59.61
19303	JA_Z11_KU_27	23° 53' 34.072" N	87° 8' 4.999" E	59.62
19304	JA_Z11_KU_27	23° 53' 33.747" N	87° 8' 4.999" E	59.57
19305	JA_Z11_KU_27	23° 53' 33.422" N	87° 8' 4.999" E	59.69
19306	JA_Z11_KU_27	23° 53' 33.097" N	87° 8' 4.998" E	59.55
19307	JA_Z11_KU_27	23° 53' 32.772" N	87° 8' 4.998" E	59.51
19308	JA_Z11_KU_27	23° 53' 34.072" N	87° 8' 5.353" E	59.08
19309	JA_Z11_KU_27	23° 53' 33.747" N	87° 8' 5.353" E	59.36
19310	JA_Z11_KU_27	23° 53' 33.422" N	87° 8' 5.352" E	59.34
19311	JA_Z11_KU_27	23° 53' 33.097" N	87° 8' 5.352" E	59.13
19312	JA_Z11_KU_27	23° 53' 32.771" N	87° 8' 5.352" E	59.12
19313	JA_Z11_KU_27	23° 53' 32.446" N	87° 8' 5.351" E	59.42
19314	JA_Z11_KU_27	23° 53' 33.747" N	87° 8' 5.706" E	58.68
19315	JA_Z11_KU_27	23° 53' 33.421" N	87° 8' 5.706" E	59.57
19316	JA_Z11_KU_27	23° 53' 33.096" N	87° 8' 5.706" E	59.65
19317	JA_Z11_KU_27	23° 53' 32.771" N	87° 8' 5.705" E	59.49
19318	JA_Z11_KU_27	23° 53' 32.446" N	87° 8' 5.705" E	59.41
19319	JA_Z11_KU_27	23° 53' 33.421" N	87° 8' 6.060" E	58.68
19320	JA_Z11_KU_27	23° 53' 33.096" N	87° 8' 6.059" E	59.25
19321	JA_Z11_KU_27	23° 53' 32.771" N	87° 8' 6.059" E	59.37
19322	JA_Z11_KU_27	23° 53' 32.446" N	87° 8' 6.059" E	59.16
19323	JA_Z11_KU_27	23° 53' 33.096" N	87° 8' 6.413" E	58.47
19324	JA_Z11_KU_27	23° 53' 32.771" N	87° 8' 6.413" E	58.94
19325	JA_Z11_KU_27	23° 53' 32.445" N	87° 8' 6.412" E	58.95
19326	JA_Z11_KU_27	23° 53' 32.120" N	87° 8' 6.412" E	58.93
19327	JA_Z14_HIN_33	23° 55' 6.359" N	87° 9' 10.180" E	57.05
19328	JA_Z14_HIN_33	23° 55' 6.033" N	87° 9' 10.179" E	57.40
19329	JA_Z14_HIN_33	23° 55' 5.708" N	87° 9' 10.179" E	57.83
19330	JA_Z14_HIN_33	23° 55' 5.383" N	87° 9' 10.178" E	57.45
19331	JA_Z14_HIN_33	23° 55' 6.033" N	87° 9' 10.533" E	58.01
19332	JA_Z14_HIN_33	23° 55' 5.708" N	87° 9' 10.533" E	57.27
19333	JA_Z14_HIN_33	23° 55' 5.383" N	87° 9' 10.532" E	57.77
19334	JA_Z14_HIN_33	23° 55' 5.058" N	87° 9' 10.532" E	57.74
19335	JA_Z14_HIN_33	23° 55' 5.382" N	87° 9' 10.886" E	58.48
19336	JA_Z14_HIN_33	23° 55' 5.057" N	87° 9' 10.885" E	57.91
19337	JA_Z14_HIN_33	23° 55' 4.732" N	87° 9' 10.885" E	57.91
19338	JA_Z14_HIN_33	23° 55' 5.057" N	87° 9' 11.239" E	58.67
19339	JA_Z14_HIN_33	23° 55' 4.732" N	87° 9' 11.239" E	58.50
19340	JA_Z14_HIN_33	23° 55' 4.407" N	87° 9' 11.238" E	57.68
19341	JA_Z14_HIN_33	23° 55' 4.406" N	87° 9' 11.592" E	57.83
19342	JA_Z14_HIN_33	23° 55' 4.081" N	87° 9' 11.592" E	57.32
19343	JA_Z14_HIN_33	23° 55' 4.081" N	87° 9' 11.945" E	57.77
19344	JA_Z14_HIN_33	23° 55' 4.080" N	87° 9' 12.299" E	57.71
19345	JA_Z14_HIN_33	23° 55' 3.755" N	87° 9' 12.299" E	57.33
19346	JA_Z14_HIN_33	23° 55' 3.755" N	87° 9' 12.653" E	57.58
19347	JA_Z14_HIN_33	23° 55' 3.430" N	87° 9' 12.652" E	56.81
19348	JA_Z14_HIN_33	23° 55' 3.104" N	87° 9' 13.005" E	56.69
19349	JA_Z14_HIN_33	23° 55' 2.778" N	87° 9' 13.713" E	56.84
19350	JA_Z11_KU_28	23° 52' 45.194" N	87° 9' 51.033" E	46.77
19351	JA_Z11_KU_28	23° 52' 44.869" N	87° 9' 51.032" E	47.68
19352	JA_Z11_KU_28	23° 52' 44.544" N	87° 9' 51.032" E	48.34
19353	JA_Z11_KU_28	23° 52' 44.219" N	87° 9' 51.032" E	48.96
19354	JA_Z11_KU_28	23° 52' 45.194" N	87° 9' 51.386" E	46.65
19355	JA_Z11_KU_28	23° 52' 44.869" N	87° 9' 51.386" E	47.40
19356	JA_Z11_KU_28	23° 52' 44.544" N	87° 9' 51.386" E	48.16
19357	JA_Z11_KU_28	23° 52' 44.219" N	87° 9' 51.385" E	48.55
19358	JA_Z11_KU_28	23° 52' 45.194" N	87° 9' 51.740" E	46.52
19359	JA_Z11_KU_28	23° 52' 44.869" N	87° 9' 51.740" E	47.31
19360	JA_Z11_KU_28	23° 52' 44.543" N	87° 9' 51.739" E	48.04
19361	JA_Z11_KU_28	23° 52' 44.218" N	87° 9' 51.739" E	48.30
19362	JA_Z11_KU_28	23° 52' 44.868" N	87° 9' 52.093" E	47.16
19363	JA_Z11_KU_28	23° 52' 44.543" N	87° 9' 52.093" E	47.95
19364	JA_Z11_KU_28	23° 52' 44.218" N	87° 9' 52.092" E	48.25
19365	JA_Z11_KU_28	23° 52' 43.893" N	87° 9' 52.092" E	48.83
19366	JA_Z11_KU_28	23° 52' 44.868" N	87° 9' 52.447" E	46.94
19367	JA_Z11_KU_28	23° 52' 44.543" N	87° 9' 52.446" E	47.75
19368	JA_Z11_KU_28	23° 52' 44.217" N	87° 9' 52.446" E	48.15
19369	JA_Z11_KU_28	23° 52' 43.892" N	87° 9' 52.446" E	48.56
19370	JA_Z11_KU_28	23° 52' 44.867" N	87° 9' 52.801" E	46.74
19371	JA_Z11_KU_28	23° 52' 44.542" N	87° 9' 52.800" E	47.50
19372	JA_Z11_KU_28	23° 52' 44.217" N	87° 9' 52.800" E	47.92
19373	JA_Z11_KU_28	23° 52' 43.892" N	87° 9' 52.799" E	48.28
19374	JA_Z11_KU_28	23° 52' 44.542" N	87° 9' 53.154" E	47.26
19375	JA_Z11_KU_28	23° 52' 44.217" N	87° 9' 53.153" E	47.72
19376	JA_Z11_KU_28	23° 52' 43.892" N	87° 9' 53.153" E	48.27
19377	JA_Z11_KU_28	23° 52' 43.566" N	87° 9' 53.152" E	48.64
19378	JA_Z11_KU_28	23° 52' 44.542" N	87° 9' 53.507" E	47.13
19379	JA_Z11_KU_28	23° 52' 44.216" N	87° 9' 53.507" E	47.41
19380	JA_Z11_KU_28	23° 52' 43.891" N	87° 9' 53.507" E	48.01
19381	JA_Z11_KU_28	23° 52' 43.566" N	87° 9' 53.506" E	48.33
19382	JA_Z11_KU_28	23° 52' 44.541" N	87° 9' 53.861" E	46.55
19383	JA_Z11_KU_28	23° 52' 44.216" N	87° 9' 53.861" E	47.25
19384	JA_Z11_KU_28	23° 52' 43.891" N	87° 9' 53.860" E	47.69
19385	JA_Z11_KU_28	23° 52' 43.566" N	87° 9' 53.860" E	48.47
19386	JA_Z11_KU_28	23° 52' 44.216" N	87° 9' 54.214" E	46.89
19387	JA_Z11_KU_28	23° 52' 43.890" N	87° 9' 54.214" E	47.77
19388	JA_Z11_KU_28	23° 52' 43.565" N	87° 9' 54.213" E	48.35
19389	JA_Z11_KU_28	23° 52' 44.215" N	87° 9' 54.568" E	47.00
19390	JA_Z11_KU_28	23° 52' 43.890" N	87° 9' 54.567" E	47.64
19391	JA_Z11_KU_28	23° 52' 43.565" N	87° 9' 54.567" E	48.21
19392	JA_Z11_KU_28	23° 52' 43.240" N	87° 9' 54.567" E	48.89
19393	JA_Z11_KU_28	23° 52' 44.215" N	87° 9' 54.921" E	46.26
19394	JA_Z11_KU_28	23° 52' 43.890" N	87° 9' 54.921" E	47.50
19395	JA_Z11_KU_28	23° 52' 43.564" N	87° 9' 54.921" E	48.18
19396	JA_Z11_KU_28	23° 52' 43.239" N	87° 9' 54.920" E	48.81
19397	JA_Z11_KU_28	23° 52' 43.889" N	87° 9' 55.275" E	46.85
19398	JA_Z11_KU_28	23° 52' 43.564" N	87° 9' 55.274" E	47.96
19399	JA_Z11_KU_28	23° 52' 43.239" N	87° 9' 55.274" E	48.45
19400	JA_Z11_KU_28	23° 52' 43.889" N	87° 9' 55.628" E	46.85
19401	JA_Z11_KU_28	23° 52' 43.564" N	87° 9' 55.628" E	47.23
19402	JA_Z11_KU_28	23° 52' 43.239" N	87° 9' 55.627" E	48.23
19403	JA_Z11_KU_28	23° 52' 42.913" N	87° 9' 55.627" E	48.89
19404	JA_Z11_KU_28	23° 52' 43.889" N	87° 9' 55.982" E	46.59
19405	JA_Z11_KU_28	23° 52' 43.563" N	87° 9' 55.981" E	46.91
19406	JA_Z11_KU_28	23° 52' 43.238" N	87° 9' 55.981" E	47.60
19407	JA_Z11_KU_28	23° 52' 42.913" N	87° 9' 55.981" E	48.56
19408	JA_Z11_KU_28	23° 52' 43.563" N	87° 9' 56.335" E	46.82
19409	JA_Z11_KU_28	23° 52' 43.238" N	87° 9' 56.335" E	47.35
19410	JA_Z11_KU_28	23° 52' 42.913" N	87° 9' 56.334" E	48.33
19411	JA_Z11_KU_28	23° 52' 43.563" N	87° 9' 56.689" E	46.65
19412	JA_Z11_KU_28	23° 52' 43.237" N	87° 9' 56.688" E	47.15
19413	JA_Z11_KU_28	23° 52' 42.912" N	87° 9' 56.688" E	48.39
19414	JA_Z11_KU_28	23° 52' 42.587" N	87° 9' 56.687" E	48.86
19415	JA_Z11_KU_28	23° 52' 43.562" N	87° 9' 57.042" E	46.15
19416	JA_Z11_KU_28	23° 52' 43.237" N	87° 9' 57.042" E	47.00
19417	JA_Z11_KU_28	23° 52' 42.912" N	87° 9' 57.041" E	47.58
19418	JA_Z11_KU_28	23° 52' 42.587" N	87° 9' 57.041" E	48.40
19419	JA_Z11_KU_28	23° 52' 43.562" N	87° 9' 57.396" E	46.24
19420	JA_Z11_KU_28	23° 52' 43.237" N	87° 9' 57.395" E	47.72
19421	JA_Z11_KU_28	23° 52' 42.911" N	87° 9' 57.395" E	47.53
19422	JA_Z11_KU_28	23° 52' 42.586" N	87° 9' 57.395" E	48.22
19423	JA_Z11_KU_28	23° 52' 43.236" N	87° 9' 57.749" E	46.81
19424	JA_Z11_KU_28	23° 52' 42.911" N	87° 9' 57.749" E	47.25
19425	JA_Z11_KU_28	23° 52' 42.586" N	87° 9' 57.748" E	48.28
19426	JA_Z11_KU_28	23° 52' 42.261" N	87° 9' 57.748" E	48.87
19427	JA_Z11_KU_28	23° 52' 43.236" N	87° 9' 58.103" E	46.92
19428	JA_Z11_KU_28	23° 52' 42.911" N	87° 9' 58.102" E	47.67
19429	JA_Z11_KU_28	23° 52' 42.586" N	87° 9' 58.102" E	47.91
19430	JA_Z11_KU_28	23° 52' 42.260" N	87° 9' 58.101" E	48.42
19431	JA_Z11_KU_28	23° 52' 43.236" N	87° 9' 58.456" E	46.64
19432	JA_Z11_KU_28	23° 52' 42.910" N	87° 9' 58.456" E	47.24
19433	JA_Z11_KU_28	23° 52' 42.585" N	87° 9' 58.455" E	47.95
19434	JA_Z11_KU_28	23° 52' 42.260" N	87° 9' 58.455" E	48.42
19435	JA_Z11_KU_28	23° 52' 41.935" N	87° 9' 58.455" E	48.71
19436	JA_Z11_KU_28	23° 52' 42.910" N	87° 9' 58.809" E	47.15
19437	JA_Z11_KU_28	23° 52' 42.585" N	87° 9' 58.809" E	47.81
19438	JA_Z11_KU_28	23° 52' 42.260" N	87° 9' 58.809" E	48.04
19439	JA_Z11_KU_28	23° 52' 41.934" N	87° 9' 58.808" E	48.91
19440	JA_Z11_KU_28	23° 52' 42.910" N	87° 9' 59.163" E	47.14
19441	JA_Z11_KU_28	23° 52' 42.584" N	87° 9' 59.163" E	47.40
19442	JA_Z11_KU_28	23° 52' 42.259" N	87° 9' 59.162" E	48.19
19443	JA_Z11_KU_28	23° 52' 41.934" N	87° 9' 59.162" E	48.47
19444	JA_Z11_KU_28	23° 52' 42.909" N	87° 9' 59.517" E	46.80
19445	JA_Z11_KU_28	23° 52' 42.584" N	87° 9' 59.516" E	47.31
19446	JA_Z11_KU_28	23° 52' 42.259" N	87° 9' 59.516" E	48.14
19447	JA_Z11_KU_28	23° 52' 41.934" N	87° 9' 59.515" E	48.64
19448	JA_Z11_KU_28	23° 52' 41.609" N	87° 9' 59.515" E	48.78
19449	JA_Z11_KU_28	23° 52' 42.584" N	87° 9' 59.870" E	47.11
19450	JA_Z11_KU_28	23° 52' 42.258" N	87° 9' 59.869" E	47.65
19451	JA_Z11_KU_28	23° 52' 41.933" N	87° 9' 59.869" E	48.48
19452	JA_Z11_KU_28	23° 52' 41.608" N	87° 9' 59.869" E	48.86
19453	JA_Z11_KU_28	23° 52' 42.583" N	87° 10' 0.223" E	47.08
19454	JA_Z11_KU_28	23° 52' 42.258" N	87° 10' 0.223" E	47.54
19455	JA_Z11_KU_28	23° 52' 41.933" N	87° 10' 0.223" E	48.19
19456	JA_Z11_KU_28	23° 52' 41.608" N	87° 10' 0.222" E	48.77
19457	JA_Z11_KU_28	23° 52' 41.283" N	87° 10' 0.222" E	49.26
19458	JA_Z11_KU_28	23° 52' 42.583" N	87° 10' 0.577" E	46.46
19459	JA_Z11_KU_28	23° 52' 42.258" N	87° 10' 0.577" E	47.79
19460	JA_Z11_KU_28	23° 52' 41.933" N	87° 10' 0.576" E	48.05
19461	JA_Z11_KU_28	23° 52' 41.607" N	87° 10' 0.576" E	48.59
19462	JA_Z11_KU_28	23° 52' 41.282" N	87° 10' 0.575" E	49.23
19463	JA_Z11_KU_28	23° 52' 42.257" N	87° 10' 0.930" E	47.57
19464	JA_Z11_KU_28	23° 52' 41.932" N	87° 10' 0.930" E	48.01
19465	JA_Z11_KU_28	23° 52' 41.607" N	87° 10' 0.929" E	48.41
19466	JA_Z11_KU_28	23° 52' 41.282" N	87° 10' 0.929" E	49.03
19467	JA_Z11_KU_28	23° 52' 42.257" N	87° 10' 1.284" E	46.93
19468	JA_Z11_KU_28	23° 52' 41.932" N	87° 10' 1.283" E	47.98
19469	JA_Z11_KU_28	23° 52' 41.607" N	87° 10' 1.283" E	48.26
19470	JA_Z11_KU_28	23° 52' 41.281" N	87° 10' 1.283" E	48.93
19471	JA_Z11_KU_28	23° 52' 40.956" N	87° 10' 1.282" E	49.10
19472	JA_Z11_KU_28	23° 52' 42.257" N	87° 10' 1.637" E	47.08
19473	JA_Z11_KU_28	23° 52' 41.931" N	87° 10' 1.637" E	47.08
19474	JA_Z11_KU_28	23° 52' 41.606" N	87° 10' 1.637" E	48.29
19475	JA_Z11_KU_28	23° 52' 41.281" N	87° 10' 1.636" E	48.63
19476	JA_Z11_KU_28	23° 52' 40.956" N	87° 10' 1.636" E	49.11
19477	JA_Z11_KU_28	23° 52' 42.256" N	87° 10' 1.991" E	46.99
19478	JA_Z11_KU_28	23° 52' 41.931" N	87° 10' 1.991" E	47.58
19479	JA_Z11_KU_28	23° 52' 41.606" N	87° 10' 1.990" E	47.99
19480	JA_Z11_KU_28	23° 52' 41.281" N	87° 10' 1.990" E	48.64
19481	JA_Z11_KU_28	23° 52' 40.956" N	87° 10' 1.989" E	48.92
19482	JA_Z11_KU_28	23° 52' 41.931" N	87° 10' 2.344" E	47.33
19483	JA_Z11_KU_28	23° 52' 41.605" N	87° 10' 2.344" E	47.73
19484	JA_Z11_KU_28	23° 52' 41.280" N	87° 10' 2.343" E	48.91
19485	JA_Z11_KU_28	23° 52' 40.955" N	87° 10' 2.343" E	48.85
19486	JA_Z11_KU_28	23° 52' 41.930" N	87° 10' 2.698" E	47.19
19487	JA_Z11_KU_28	23° 52' 41.605" N	87° 10' 2.697" E	47.44
19488	JA_Z11_KU_28	23° 52' 41.280" N	87° 10' 2.697" E	48.33
19489	JA_Z11_KU_28	23° 52' 40.955" N	87° 10' 2.697" E	48.92
19490	JA_Z11_KU_28	23° 52' 40.630" N	87° 10' 2.696" E	49.55
19491	JA_Z11_KU_28	23° 52' 41.930" N	87° 10' 3.052" E	46.95
19492	JA_Z11_KU_28	23° 52' 41.605" N	87° 10' 3.051" E	46.99
19493	JA_Z11_KU_28	23° 52' 41.2[illegible]" N	87° 10' 3.051" E	48.09
19494	JA_Z11_KU_28	23° 52' 40.954" N	87° 10' [illegible]" E	49.47
19495	JA_Z11_KU_28	23° 52' 40.629" N	87° 10' 3.050" E	49.85
19496	JA_Z11_KU_28	23° 52' 41.604" N	87° 10' 3.405" E	47.05
19497	JA_Z11_KU_28	23° 52' 41.279" N	87° 10' 3.404" E	48.14
19498	JA_Z11_KU_28	23° 52' 40.954" N	87° 10' 3.404" E	49.75
19499	JA_Z11_KU_28	23° 52' 40.629" N	87° 10' 3.403" E	49.7[illegible]
19500	JA_Z11_KU_28	23° 52' 41.604" N	87° 10' 3.758" E	46.91
19501	JA_Z11_KU_28	23° 52' 41.279" N	87° 10' 3.758" E	48.13
19502	JA_Z11_KU_28	23° 52' 40.954" N	87° 10' 3.757" E	49.17
19503	JA_Z11_KU_28	23° 52' 40.628" N	87° 10' 3.757" E	49.59
19504	JA_Z11_KU_28	23° 52' 40.303" N	87° 10' 3.757" E	50.51
19505	JA_Z11_KU_28	23° 52' 41.604" N	87° 10' 4.112" E	47.36
19506	JA_Z11_KU_28	23° 52' 41.278" N	87° 10' 4.112" E	47.99
19507	JA_Z11_KU_28	23° 52' 40.953" N	87° 10' 4.111" E	48.60
19508	JA_Z11_KU_28	23° 52' 40.628" N	87° 10' 4.111" E	49.51
19509	JA_Z11_KU_28	23° 52' 40.303" N	87° 10' 4.110" E	50.14
19510	JA_Z11_KU_28	23° 52' 41.278" N	87° 10' 4.465" E	47.67
19511	JA_Z11_KU_28	23° 52' 40.953" N	87° 10' 4.465" E	48.38
19512	JA_Z11_KU_28	23° 52' 40.628" N	87° 10' 4.464" E	49.50
19513	JA_Z11_KU_28	23° 52' 40.302" N	87° 10' 4.464" E	50.27
19514	JA_Z11_KU_28	23° 52' 41.278" N	87° 10' 4.819" E	47.44
19515	JA_Z11_KU_28	23° 52' 40.952" N	87° 10' 4.818" E	48.23
19516	JA_Z11_KU_28	23° 52' 40.627" N	87° 10' 4.818" E	49.34
19517	JA_Z11_KU_28	23° 52' 40.302" N	87° 10' 4.817" E	51.06
19518	JA_Z13_HIN_36	23° 53' 28.728" N	87° 10' 26.452" E	46.68
19519	JA_Z13_HIN_36	23° 53' 28.403" N	87° 10' 26.452" E	46.98
19520	JA_Z13_HIN_36	23° 53' 29.053" N	87° 10' 26.807" E	46.79
19521	JA_Z13_HIN_36	23° 53' 28.727" N	87° 10' 26.806" E	46.80
19522	JA_Z13_HIN_36	23° 53' 28.402" N	87° 10' 26.806" E	46.95
19523	JA_Z13_HIN_36	23° 53' 28.077" N	87° 10' 26.805" E	46.66
19524	JA_Z13_HIN_36	23° 53' 29.052" N	87° 10' 27.160" E	46.02
19525	JA_Z13_HIN_36	23° 53' 28.727" N	87° 10' 27.160" E	46.33
19526	JA_Z13_HIN_36	23° 53' 28.402" N	87° 10' 27.159" E	46.71
19527	JA_Z13_HIN_36	23° 53' 28.077" N	87° 10' 27.159" E	48.58
19528	JA_Z13_HIN_36	23° 53' 27.752" N	87° 10' 27.158" E	48.98
19529	JA_Z13_HIN_36	23° 53' 28.727" N	87° 10' 27.513" E	46.31
19530	JA_Z13_HIN_36	23° 53' 28.401" N	87° 10' 27.513" E	46.33
19531	JA_Z13_HIN_36	23° 53' 28.076" N	87° 10' 27.512" E	46.54
19532	JA_Z13_HIN_36	23° 53' 27.751" N	87° 10' 27.512" E	46.79
19533	JA_Z13_HIN_36	23° 53' 27.426" N	87° 10' 27.512" E	48.31
19534	JA_Z13_HIN_36	23° 53' 28.401" N	87° 10' 27.867" E	46.39
19535	JA_Z13_HIN_36	23° 53' 28.076" N	87° 10' 27.866" E	46.67
19536	JA_Z13_HIN_36	23° 53' 27.751" N	87° 10' 27.866" E	46.81
19537	JA_Z13_HIN_36	23° 53' 27.426" N	87° 10' 27.865" E	46.82
19538	JA_Z13_HIN_36	23° 53' 27.100" N	87° 10' 27.865" E	47.65
19539	JA_Z13_HIN_36	23° 53' 28.076" N	87° 10' 28.220" E	47.33
19540	JA_Z13_HIN_36	23° 53' 27.750" N	87° 10' 28.219" E	46.90
19541	JA_Z13_HIN_36	23° 53' 27.425" N	87° 10' 28.219" E	46.97
19542	JA_Z13_HIN_36	23° 53' 27.100" N	87° 10' 28.218" E	47.08
19543	JA_Z13_HIN_36	23° 53' 26.775" N	87° 10' 28.218" E	47.08
19544	JA_Z13_HIN_36	23° 53' 27.750" N	87° 10' 28.573" E	47.39
19545	JA_Z13_HIN_36	23° 53' 27.425" N	87° 10' 28.573" E	47.46
19546	JA_Z13_HIN_36	23° 53' 27.100" N	87° 10' 28.572" E	47.55
19547	JA_Z13_HIN_36	23° 53' 26.774" N	87° 10' 28.572" E	47.60
19548	JA_Z13_HIN_36	23° 53' 27.424" N	87° 10' 28.926" E	47.39
19549	JA_Z13_HIN_36	23° 53' 27.099" N	87° 10' 28.926" E	47.60
19550	JA_Z13_HIN_36	23° 53' 26.774" N	87° 10' 28.925" E	48.29
19551	JA_Z13_HIN_36	23° 53' 26.449" N	87° 10' 28.925" E	47.86
19552	JA_Z13_HIN_36	23° 53' 27.099" N	87° 10' 29.279" E	47.54
19553	JA_Z13_HIN_36	23° 53' 26.774" N	87° 10' 29.279" E	47.68
19554	JA_Z13_HIN_36	23° 53' 26.448" N	87° 10' 29.279" E	47.91
19555	JA_Z13_HIN_36	23° 53' 26.773" N	87° 10' 29.633" E	47.85
19556	JA_Z13_HIN_36	23° 53' 26.448" N	87° 10' 29.632" E	47.77
19557	JA_Z13_HIN_36	23° 53' 26.123" N	87° 10' 29.632" E	47.82
19558	JA_Z13_HIN_36	23° 53' 26.773" N	87° 10' 29.986" E	47.54
19559	JA_Z13_HIN_36	23° 53' 26.448" N	87° 10' 29.986" E	47.55
19560	JA_Z13_HIN_36	23° 53' 26.123" N	87° 10' 29.985" E	48.13
19561	JA_Z13_HIN_36	23° 53' 26.447" N	87° 10' 30.339" E	47.55
19562	JA_Z13_HIN_36	23° 53' 26.122" N	87° 10' 30.339" E	48.04
19563	JA_Z13_HIN_36	23° 53' 25.797" N	87° 10' 30.339" E	48.55
19564	JA_Z13_HIN_36	23° 53' 26.447" N	87° 10' 30.693" E	47.40
19565	JA_Z13_HIN_36	23° 53' 26.122" N	87° 10' 30.693" E	47.88
19566	JA_Z13_HIN_36	23° 53' 25.797" N	87° 10' 30.692" E	48.24
19567	JA_Z13_HIN_36	23° 53' 26.121" N	87° 10' 31.046" E	47.82
19568	JA_Z13_HIN_36	23° 53' 25.796" N	87° 10' 31.046" E	47.95
19569	JA_Z13_HIN_36	23° 53' 25.471" N	87° 10' 31.045" E	47.58
19570	JA_Z13_HIN_36	23° 53' 26.121" N	87° 10' 31.400" E	47.62
19571	JA_Z13_HIN_36	23° 53' 25.796" N	87° 10' 31.400" E	47.66
19572	JA_Z13_HIN_36	23° 53' 25.471" N	87° 10' 31.399" E	47.82
19573	JA_Z13_HIN_36	23° 53' 26.120" N	87° 10' 31.754" E	47.81
19574	JA_Z13_HIN_36	23° 53' 25.795" N	87° 10' 31.753" E	47.60
19575	JA_Z13_HIN_36	23° 53' 25.470" N	87° 10' 31.753" E	47.79
19576	JA_Z13_HIN_36	23° 53' 25.795" N	87° 10' 32.107" E	47.95
19577	JA_Z13_HIN_36	23° 53' 25.470" N	87° 10' 32.106" E	48.12
19578	JA_Z13_HIN_36	23° 53' 25.795" N	87° 10' 32.460" E	48.01
19579	JA_Z13_HIN_36	23° 53' 25.469" N	87° 10' 32.460" E	48.06
19580	JA_Z13_HIN_36	23° 53' 25.144" N	87° 10' 32.460" E	47.79
19581	JA_Z13_HIN_36	23° 53' 25.794" N	87° 10' 32.814" E	48.32
19582	JA_Z13_HIN_36	23° 53' 25.469" N	87° 10' 32.814" E	47.81
19583	JA_Z13_HIN_36	23° 53' 25.144" N	87° 10' 32.813" E	48.00
19584	JA_Z13_HIN_36	23° 53' 25.460" N	87° 10' 33.167" E	47.35
19585	JA_Z10_KU_30	23° 52' 34.081" N	87° 10' 43.352" E	45.80
19586	JA_Z10_KU_30	23° 52' 33.755" N	87° 10' 43.352" E	45.08
19587	JA_Z10_KU_30	23° 52' 34.080" N	87° 10' 43.706" E	45.57
19588	JA_Z10_KU_30	23° 52' 33.755" N	87° 10' 43.706" E	45.31
19589	JA_Z10_KU_30	23° 52' 34.080" N	87° 10' 44.060" E	45.49
19590	JA_Z10_KU_30	23° 52' 33.755" N	87° 10' 44.059" E	44.98
19591	JA_Z10_KU_30	23° 52' 34.079" N	87° 10' 44.413" E	45.20
19592	JA_Z10_KU_30	23° 52' 33.754" N	87° 10' 44.413" E	44.96
19593	JA_Z10_KU_30	23° 52' 34.404" N	87° 10' 44.767" E	45.92
19594	JA_Z10_KU_30	23° 52' 34.079" N	87° 10' 44.767" E	45.32
19595	JA_Z10_KU_30	23° 52' 33.754" N	87° 10' 44.766" E	44.66
19596	JA_Z10_KU_30	23° 52' 34.404" N	87° 10' 45.121" E	45.61
19597	JA_Z10_KU_30	23° 52' 34.078" N	87° 10' 45.120" E	44.96
19598	JA_Z10_KU_30	23° 52' 33.753" N	87° 10' 45.120" E	44.45
19599	JA_Z10_KU_30	23° 52' 34.403" N	87° 10' 45.474" E	45.32
19600	JA_Z10_KU_30	23° 52' 34.078" N	87° 10' 45.474" E	44.89
19601	JA_Z10_KU_30	23° 52' 33.753" N	87° 10' 45.474" E	44.40
19602	JA_Z10_KU_30	23° 52' 34.403" N	87° 10' 45.828" E	45.25
19603	JA_Z10_KU_30	23° 52' 34.078" N	87° 10' 45.828" E	44.68
19604	JA_Z10_KU_30	23° 52' 33.753" N	87° 10' 45.827" E	44.14
19605	JA_Z10_KU_30	23° 52' 34.728" N	87° 10' 46.182" E	45.38
19606	JA_Z10_KU_30	23° 52' 34.402" N	87° 10' 46.182" E	45.04
19607	JA_Z10_KU_30	23° 52' 34.077" N	87° 10' 46.181" E	44.48
19608	JA_Z10_KU_30	23° 52' 34.727" N	87° 10' 46.536" E	45.30
19609	JA_Z10_KU_30	23° 52' 34.402" N	87° 10' 46.535" E	44.98
19610	JA_Z10_KU_30	23° 52' 34.077" N	87° 10' 46.535" E	44.09
19611	JA_Z10_KU_30	23° 52' 34.727" N	87° 10' 46.889" E	45.30
19612	JA_Z10_KU_30	23° 52' 34.402" N	87° 10' 46.889" E	44.67
19613	JA_Z10_KU_30	23° 52' 34.076" N	87° 10' 46.888" E	43.98
19614	JA_Z10_KU_30	23° 52' 34.726" N	87° 10' 47.243" E	45.03
19615	JA_Z10_KU_30	23° 52' 34.401" N	87° 10' 47.242" E	44.49
19616	JA_Z10_KU_30	23° 52' 34.076" N	87° 10' 47.242" E	43.91
19617	JA_Z10_KU_30	23° 52' 35.051" N	87° 10' 47.597" E	45.31
19618	JA_Z10_KU_30	23° 52' 34.726" N	87° 10' 47.597" E	44.98
19619	JA_Z10_KU_30	23° 52' 34.401" N	87° 10' 47.596" E	44.22
19620	JA_Z10_KU_30	23° 52' 35.051" N	87° 10' 47.951" E	45.30
19621	JA_Z10_KU_30	23° 52' 34.726" N	87° 10' 47.950" E	44.65
19622	JA_Z10_KU_30	23° 52' 34.400" N	87° 10' 47.950" E	43.96
19623	JA_Z10_KU_30	23° 52' 35.050" N	87° 10' 48.304" E	44.74
19624	JA_Z8_HIN_32	23° 51' 54.059" N	87° 11' 5.219" E	42.13
19625	JA_Z8_HIN_32	23° 51' 53.734" N	87° 11' 5.219" E	42.25

TABLE REPRESENTING ELEVATION (in m) WITH RESPECT TO 10m X 10m GRID WITHIN POTENTIAL SAND GHATS IN JAMTARA DISTRICT OF JHARKHAND STATE

18501	JA_Z7_AJ_22	23° 48' 44.802" N	87° 5' 2.329" E	42.68
18502	JA_Z7_AJ_22	23° 48' 44.477" N	87° 5' 2.329" E	42.69
18503	JA_Z7_AJ_22	23° 48' 44.152" N	87° 5' 2.329" E	42.78
18504	JA_Z7_AJ_22	23° 48' 43.827" N	87° 5' 2.328" E	42.74
18505	JA_Z7_AJ_22	23° 48' 43.502" N	87° 5' 2.328" E	42.88
18506	JA_Z7_AJ_22	23° 48' 43.177" N	87° 5' 2.328" E	42.85
18507	JA_Z7_AJ_22	23° 48' 42.851" N	87° 5' 2.328" E	42.92
18508	JA_Z7_AJ_22	23° 48' 42.526" N	87° 5' 2.328" E	42.87
18509	JA_Z7_AJ_22	23° 48' 42.201" N	87° 5' 2.327" E	42.78
18510	JA_Z7_AJ_22	23° 48' 41.876" N	87° 5' 2.327" E	42.80
18511	JA_Z7_AJ_22	23° 48' 41.551" N	87° 5' 2.327" E	42.81
18512	JA_Z7_AJ_22	23° 48' 41.226" N	87° 5' 2.327" E	42.76
18513	JA_Z7_AJ_22	23° 48' 47.404" N	87° 5' 2.684" E	40.70
18514	JA_Z7_AJ_22	23° 48' 47.078" N	87° 5' 2.684" E	41.33
18515	JA_Z7_AJ_22	23° 48' 46.753" N	87° 5' 2.684" E	42.50
18516	JA_Z7_AJ_22	23° 48' 46.428" N	87° 5' 2.683" E	42.59
18517	JA_Z7_AJ_22	23° 48' 46.103" N	87° 5' 2.683" E	42.69
18518	JA_Z7_AJ_22	23° 48' 45.778" N	87° 5' 2.683" E	42.67
18519	JA_Z7_AJ_22	23° 48' 45.453" N	87° 5' 2.683" E	42.74
18520	JA_Z7_AJ_22	23° 48' 45.127" N	87° 5' 2.683" E	42.64
18521	JA_Z7_AJ_22	23° 48' 44.802" N	87° 5' 2.682" E	42.68
18522	JA_Z7_AJ_22	23° 48' 44.477" N	87° 5' 2.682" E	42.67
18523	JA_Z7_AJ_22	23° 48' 44.152" N	87° 5' 2.682" E	42.73
18524	JA_Z7_AJ_22	23° 48' 43.827" N	87° 5' 2.682" E	42.77
18525	JA_Z7_AJ_22	23° 48' 43.502" N	87° 5' 2.682" E	42.83
18526	JA_Z7_AJ_22	23° 48' 43.176" N	87° 5' 2.681" E	42.89
18527	JA_Z7_AJ_22	23° 48' 42.851" N	87° 5' 2.681" E	42.93
18528	JA_Z7_AJ_22	23° 48' 42.526" N	87° 5' 2.681" E	42.86
18529	JA_Z7_AJ_22	23° 48' 42.201" N	87° 5' 2.681" E	42.79
18530	JA_Z7_AJ_22	23° 48' 41.876" N	87° 5' 2.681" E	42.79
18531	JA_Z7_AJ_22	23° 48' 41.551" N	87° 5' 2.680" E	42.80
18532	JA_Z7_AJ_22	23° 48' 41.225" N	87° 5' 2.680" E	42.73
18533	JA_Z7_AJ_22	23° 48' 47.078" N	87° 5' 3.037" E	40.83
18534	JA_Z7_AJ_22	23° 48' 46.753" N	87° 5' 3.037" E	42.33
18535	JA_Z7_AJ_22	23° 48' 46.428" N	87° 5' 3.037" E	42.58
18536	JA_Z7_AJ_22	23° 48' 46.103" N	87° 5' 3.037" E	42.61
18537	JA_Z7_AJ_22	23° 48' 45.778" N	87° 5' 3.036" E	42.63
18538	JA_Z7_AJ_22	23° 48' 45.452" N	87° 5' 3.036" E	42.72
18539	JA_Z7_AJ_22	23° 48' 45.127" N	87° 5' 3.036" E	42.64
18540	JA_Z7_AJ_22	23° 48' 44.802" N	87° 5' 3.036" E	42.64
18541	JA_Z7_AJ_22	23° 48' 44.477" N	87° 5' 3.036" E	42.66
18542	JA_Z7_AJ_22	23° 48' 44.152" N	87° 5' 3.035" E	42.70
18543	JA_Z7_AJ_22	23° 48' 43.827" N	87° 5' 3.035" E	42.76
18544	JA_Z7_AJ_22	23° 48' 43.501" N	87° 5' 3.035" E	42.75
18545	JA_Z7_AJ_22	23° 48' 43.176" N	87° 5' 3.035" E	42.72
18546	JA_Z7_AJ_22	23° 48' 42.851" N	87° 5' 3.035" E	42.79
18547	JA_Z7_AJ_22	23° 48' 42.526" N	87° 5' 3.034" E	42.79
18548	JA_Z7_AJ_22	23° 48' 42.201" N	87° 5' 3.034" E	42.78
18549	JA_Z7_AJ_22	23° 48' 41.875" N	87° 5' 3.034" E	42.73
18550	JA_Z7_AJ_22	23° 48' 41.550" N	87° 5' 3.034" E	42.78
18551	JA_Z7_AJ_22	23° 48' 41.225" N	87° 5' 3.034" E	42.76
18552	JA_Z7_AJ_22	23° 48' 47.078" N	87° 5' 3.391" E	40.48
18553	JA_Z7_AJ_22	23° 48' 46.753" N	87° 5' 3.391" E	41.29
18554	JA_Z7_AJ_22	23° 48' 46.428" N	87° 5' 3.390" E	42.51
18555	JA_Z7_AJ_22	23° 48' 46.103" N	87° 5' 3.390" E	42.54
18556	JA_Z7_AJ_22	23° 48' 45.777" N	87° 5' 3.390" E	42.69
18557	JA_Z7_AJ_22	23° 48' 45.452" N	87° 5' 3.390" E	42.68
18558	JA_Z7_AJ_22	23° 48' 45.127" N	87° 5' 3.389" E	42.62
18559	JA_Z7_AJ_22	23° 48' 44.802" N	87° 5' 3.389" E	42.70
18560	JA_Z7_AJ_22	23° 48' 44.477" N	87° 5' 3.389" E	42.71
18561	JA_Z7_AJ_22	23° 48' 44.151" N	87° 5' 3.389" E	42.57
18562	JA_Z7_AJ_22	23° 48' 43.826" N	87° 5' 3.389" E	42.74
18563	JA_Z7_AJ_22	23° 48' 43.501" N	87° 5' 3.388" E	42.79
18564	JA_Z7_AJ_22	23° 48' 43.176" N	87° 5' 3.388" E	42.71
18565	JA_Z7_AJ_22	23° 48' 42.851" N	87° 5' 3.388" E	42.77
18566	JA_Z7_AJ_22	23° 48' 42.526" N	87° 5' 3.388" E	42.75
18567	JA_Z7_AJ_22	23° 48' 42.200" N	87° 5' 3.388" E	42.75
18568	JA_Z7_AJ_22	23° 48' 41.875" N	87° 5' 3.387" E	42.75
18569	JA_Z7_AJ_22	23° 48' 41.550" N	87° 5' 3.387" E	42.76
18570	JA_Z7_AJ_22	23° 48' 41.225" N	87° 5' 3.387" E	42.80
18571	JA_Z7_AJ_22	23° 48' 47.078" N	87° 5' 3.744" E	40.55
18572	JA_Z7_AJ_22	23° 48' 46.753" N	87° 5' 3.744" E	41.08
18573	JA_Z7_AJ_22	23° 48' 46.427" N	87° 5' 3.744" E	42.51
18574	JA_Z7_AJ_22	23° 48' 46.102" N	87° 5' 3.744" E	42.56
18575	JA_Z7_AJ_22	23° 48' 45.777" N	87° 5' 3.743" E	42.65
18576	JA_Z7_AJ_22	23° 48' 45.452" N	87° 5' 3.743" E	42.60
18577	JA_Z7_AJ_22	23° 48' 45.127" N	87° 5' 3.743" E	42.63
18578	JA_Z7_AJ_22	23° 48' 44.802" N	87° 5' 3.743" E	42.68
18579	JA_Z7_AJ_22	23° 48' 44.476" N	87° 5' 3.743" E	42.69
18580	JA_Z7_AJ_22	23° 48' 44.151" N	87° 5' 3.742" E	42.69
18581	JA_Z7_AJ_22	23° 48' 43.826" N	87° 5' 3.742" E	42.68
18582	JA_Z7_AJ_22	23° 48' 43.501" N	87° 5' 3.742" E	42.70
18583	JA_Z7_AJ_22	23° 48' 43.176" N	87° 5' 3.742" E	42.73
18584	JA_Z7_AJ_22	23° 48' 42.851" N	87° 5' 3.741" E	42.74
18585	JA_Z7_AJ_22	23° 48' 42.525" N	87° 5' 3.741" E	42.79
18586	JA_Z7_AJ_22	23° 48' 42.200" N	87° 5' 3.741" E	42.79
18587	JA_Z7_AJ_22	23° 48' 41.875" N	87° 5' 3.741" E	42.70
18588	JA_Z7_AJ_22	23° 48' 41.550" N	87° 5' 3.741" E	42.71
18589	JA_Z7_AJ_22	23° 48' 41.225" N	87° 5' 3.740" E	42.73
18590	JA_Z7_AJ_22	23° 48' 40.900" N	87° 5' 3.740" E	42.68
18591	JA_Z7_AJ_22	23° 48' 47.078" N	87° 5' 4.098" E	40.73
18592	JA_Z7_AJ_22	23° 48' 46.752" N	87° 5' 4.097" E	40.91
18593	JA_Z7_AJ_22	23° 48' 46.427" N	87° 5' 4.097" E	41.71
18594	JA_Z7_AJ_22	23° 48' 46.102" N	87° 5' 4.097" E	42.61
18595	JA_Z7_AJ_22	23° 48' 45.777" N	87° 5' 4.097" E	42.66
18596	JA_Z7_AJ_22	23° 48' 45.452" N	87° 5' 4.097" E	42.63
18597	JA_Z7_AJ_22	23° 48' 45.127" N	87° 5' 4.096" E	42.65
18598	JA_Z7_AJ_22	23° 48' 44.801" N	87° 5' 4.096" E	42.63
18599	JA_Z7_AJ_22	23° 48' 44.476" N	87° 5' 4.096" E	42.64
18600	JA_Z7_AJ_22	23° 48' 44.151" N	87° 5' 4.096" E	42.62
18601	JA_Z7_AJ_22	23° 48' 43.826" N	87° 5' 4.096" E	42.52
18602	JA_Z7_AJ_22	23° 48' 43.501" N	87° 5' 4.095" E	42.67
18603	JA_Z7_AJ_22	23° 48' 43.176" N	87° 5' 4.095" E	42.74
18604	JA_Z7_AJ_22	23° 48' 42.850" N	87° 5' 4.095" E	42.71
18605	JA_Z7_AJ_22	23° 48' 42.525" N	87° 5' 4.095" E	42.68
18606	JA_Z7_AJ_22	23° 48' 42.200" N	87° 5' 4.094" E	42.70
18607	JA_Z7_AJ_22	23° 48' 41.875" N	87° 5' 4.094" E	42.68
18608	JA_Z7_AJ_22	23° 48' 41.550" N	87° 5' 4.094" E	42.56
18609	JA_Z7_AJ_22	23° 48' 41.225" N	87° 5' 4.094" E	42.69
18610	JA_Z7_AJ_22	23° 48' 40.899" N	87° 5' 4.094" E	42.59
18611	JA_Z7_AJ_22	23° 48' 47.077" N	87° 5' 4.451" E	40.59
18612	JA_Z7_AJ_22	23° 48' 46.752" N	87° 5' 4.451" E	41.10
18613	JA_Z7_AJ_22	23° 48' 46.427" N	87° 5' 4.451" E	41.47
18614	JA_Z7_AJ_22	23° 48' 46.102" N	87° 5' 4.450" E	42.55
18615	JA_Z7_AJ_22	23° 48' 45.777" N	87° 5' 4.450" E	42.61
18616	JA_Z7_AJ_22	23° 48' 45.452" N	87° 5' 4.450" E	42.63
18617	JA_Z7_AJ_22	23° 48' 45.126" N	87° 5' 4.450" E	42.59
18618	JA_Z7_AJ_22	23° 48' 44.801" N	87° 5' 4.450" E	42.59
18619	JA_Z7_AJ_22	23° 48' 44.476" N	87° 5' 4.449" E	42.57
18620	JA_Z7_AJ_22	23° 48' 44.151" N	87° 5' 4.449" E	42.65
18621	JA_Z7_AJ_22	23° 48' 43.826" N	87° 5' 4.449" E	42.50
18622	JA_Z7_AJ_22	23° 48' 43.501" N	87° 5' 4.449" E	42.65
18623	JA_Z7_AJ_22	23° 48' 43.175" N	87° 5' 4.449" E	42.63
18624	JA_Z7_AJ_22	23° 48' 42.850" N	87° 5' 4.448" E	42.69
18625	JA_Z7_AJ_22	23° 48' 42.525" N	87° 5' 4.448" E	42.65
18626	JA_Z7_AJ_22	23° 48' 42.200" N	87° 5' 4.448" E	42.64
18627	JA_Z7_AJ_22	23° 48' 41.875" N	87° 5' 4.448" E	42.46
18628	JA_Z7_AJ_22	23° 48' 41.550" N	87° 5' 4.447" E	42.61
18629	JA_Z7_AJ_22	23° 48' 41.224" N	87° 5' 4.447" E	42.61
18630	JA_Z7_AJ_22	23° 48' 40.899" N	87° 5' 4.447" E	42.60
18631	JA_Z7_AJ_22	23° 48' 47.077" N	87° 5' 4.804" E	40.84
18632	JA_Z7_AJ_22	23° 48' 46.752" N	87° 5' 4.804" E	40.94
18633	JA_Z7_AJ_22	23° 48' 46.427" N	87° 5' 4.804" E	41.29
18634	JA_Z7_AJ_22	23° 48' 46.102" N	87° 5' 4.804" E	41.96
18635	JA_Z7_AJ_22	23° 48' 45.777" N	87° 5' 4.804" E	42.56
18636	JA_Z7_AJ_22	23° 48' 45.451" N	87° 5' 4.803" E	42.52
18637	JA_Z7_AJ_22	23° 48' 45.126" N	87° 5' 4.803" E	42.49
18638	JA_Z7_AJ_22	23° 48' 44.801" N	87° 5' 4.803" E	42.49
18639	JA_Z7_AJ_22	23° 48' 44.476" N	87° 5' 4.803" E	42.57
18640	JA_Z7_AJ_22	23° 48' 44.151" N	87° 5' 4.803" E	42.56
18641	JA_Z7_AJ_22	23° 48' 43.826" N	87° 5' 4.802" E	42.54
18642	JA_Z7_AJ_22	23° 48' 43.500" N	87° 5' 4.802" E	42.52
18643	JA_Z7_AJ_22	23° 48' 43.175" N	87° 5' 4.802" E	42.57
18644	JA_Z7_AJ_22	23° 48' 42.850" N	87° 5' 4.802" E	42.60
18645	JA_Z7_AJ_22	23° 48' 42.525" N	87° 5' 4.802" E	42.58
18646	JA_Z7_AJ_22	23° 48' 42.200" N	87° 5' 4.801" E	42.54
18647	JA_Z7_AJ_22	23° 48' 41.875" N	87° 5' 4.801" E	42.61
18648	JA_Z7_AJ_22	23° 48' 41.549" N	87° 5' 4.801" E	42.52
18649	JA_Z7_AJ_22	23° 48' 41.224" N	87° 5' 4.801" E	42.53
18650	JA_Z7_AJ_22	23° 48' 40.899" N	87° 5' 4.800" E	42.57
18651	JA_Z7_AJ_22	23° 48' 46.752" N	87° 5' 5.158" E	40.97
18652	JA_Z7_AJ_22	23° 48' 46.427" N	87° 5' 5.158" E	41.13
18653	JA_Z7_AJ_22	23° 48' 46.102" N	87° 5' 5.157" E	41.72
18654	JA_Z7_AJ_22	23° 48' 45.776" N	87° 5' 5.157" E	42.54
18655	JA_Z7_AJ_22	23° 48' 45.451" N	87° 5' 5.157" E	42.41
18656	JA_Z7_AJ_22	23° 48' 45.126" N	87° 5' 5.157" E	42.48
18657	JA_Z7_AJ_22	23° 48' 44.801" N	87° 5' 5.156" E	42.33
18658	JA_Z7_AJ_22	23° 48' 44.476" N	87° 5' 5.156" E	42.52
18659	JA_Z7_AJ_22	23° 48' 44.151" N	87° 5' 5.156" E	42.51
18660	JA_Z7_AJ_22	23° 48' 43.825" N	87° 5' 5.156" E	42.47
18661	JA_Z7_AJ_22	23° 48' 43.500" N	87° 5' 5.156" E	42.46
18662	JA_Z7_AJ_22	23° 48' 43.175" N	87° 5' 5.155" E	42.60
18663	JA_Z7_AJ_22	23° 48' 42.850" N	87° 5' 5.155" E	42.57
18664	JA_Z7_AJ_22	23° 48' 42.525" N	87° 5' 5.155" E	42.56
18665	JA_Z7_AJ_22	23° 48' 42.200" N	87° 5' 5.155" E	42.53
18666	JA_Z7_AJ_22	23° 48' 41.874" N	87° 5' 5.155" E	42.47
18667	JA_Z7_AJ_22	23° 48' 41.549" N	87° 5' 5.154" E	42.47
18668	JA_Z7_AJ_22	23° 48' 41.224" N	87° 5' 5.154" E	42.54
18669	JA_Z7_AJ_22	23° 48' 40.899" N	87° 5' 5.154" E	42.56
18670	JA_Z7_AJ_22	23° 48' 46.752" N	87° 5' 5.511" E	40.83
18671	JA_Z7_AJ_22	23° 48' 46.427" N	87° 5' 5.511" E	41.35
18672	JA_Z7_AJ_22	23° 48' 46.101" N	87° 5' 5.511" E	41.56
18673	JA_Z7_AJ_22	23° 48' 45.776" N	87° 5' 5.511" E	42.41
18674	JA_Z7_AJ_22	23° 48' 45.451" N	87° 5' 5.510" E	42.35
18675	JA_Z7_AJ_22	23° 48' 45.126" N	87° 5' 5.510" E	42.41
18676	JA_Z7_AJ_22	23° 48' 44.801" N	87° 5' 5.510" E	42.47
18677	JA_Z7_AJ_22	23° 48' 44.475" N	87° 5' 5.510" E	42.45
18678	JA_Z7_AJ_22	23° 48' 44.150" N	87° 5' 5.509" E	42.56
18679	JA_Z7_AJ_22	23° 48' 43.825" N	87° 5' 5.509" E	42.42
18680	JA_Z7_AJ_22	23° 48' 43.500" N	87° 5' 5.509" E	42.49
18681	JA_Z7_AJ_22	23° 48' 43.175" N	87° 5' 5.509" E	42.48
18682	JA_Z7_AJ_22	23° 48' 42.850" N	87° 5' 5.509" E	42.39
18683	JA_Z7_AJ_22	23° 48' 42.524" N	87° 5' 5.508" E	42.46
18684	JA_Z7_AJ_22	23° 48' 42.199" N	87° 5' 5.508" E	42.51
18685	JA_Z7_AJ_22	23° 48' 41.874" N	87° 5' 5.508" E	42.42
18686	JA_Z7_AJ_22	23° 48' 41.549" N	87° 5' 5.508" E	42.45
18687	JA_Z7_AJ_22	23° 48' 41.224" N	87° 5' 5.508" E	42.48
18688	JA_Z7_AJ_22	23° 48' 40.899" N	87° 5' 5.507" E	42.47
18689	JA_Z7_AJ_22	23° 48' 40.573" N	87° 5' 5.507" E	42.52
18690	JA_Z7_AJ_22	23° 48' 46.751" N	87° 5' 5.865" E	40.82
18691	JA_Z7_AJ_22	23° 48' 46.426" N	87° 5' 5.864" E	41.35
18692	JA_Z7_AJ_22	23° 48' 46.101" N	87° 5' 5.864" E	41.41
18693	JA_Z7_AJ_22	23° 48' 45.776" N	87° 5' 5.864" E	42.18
18694	JA_Z7_AJ_22	23° 48' 45.451" N	87° 5' 5.864" E	42.46
18695	JA_Z7_AJ_22	23° 48' 45.126" N	87° 5' 5.864" E	42.39
18696	JA_Z7_AJ_22	23° 48' 44.800" N	87° 5' 5.863" E	42.40
18697	JA_Z7_AJ_22	23° 48' 44.475" N	87° 5' 5.863" E	42.40
18698	JA_Z7_AJ_22	23° 48' 44.150" N	87° 5' 5.863" E	42.50
18699	JA_Z7_AJ_22	23° 48' 43.825" N	87° 5' 5.863" E	42.24
18700	JA_Z7_AJ_22	23° 48' 43.500" N	87° 5' 5.862" E	42.45
18701	JA_Z7_AJ_22	23° 48' 43.175" N	87° 5' 5.862" E	42.44
18702	JA_Z7_AJ_22	23° 48' 42.849" N	87° 5' 5.862" E	42.50
18703	JA_Z7_AJ_22	23° 48' 42.524" N	87° 5' 5.862" E	42.41
18704	JA_Z7_AJ_22	23° 48' 42.199" N	87° 5' 5.862" E	42.42
18705	JA_Z7_AJ_22	23° 48' 41.874" N	87° 5' 5.861" E	42.33
18706	JA_Z7_AJ_22	23° 48' 41.549" N	87° 5' 5.861" E	42.39
18707	JA_Z7_AJ_22	23° 48' 41.224" N	87° 5' 5.861" E	42.41
18708	JA_Z7_AJ_22	23° 48' 40.898" N	87° 5' 5.861" E	42.39
18709	JA_Z7_AJ_22	23° 48' 40.573" N	87° 5' 5.861" E	42.46
18710	JA_Z7_AJ_22	23° 48' 46.751" N	87° 5' 6.218" E	40.84
18711	JA_Z7_AJ_22	23° 48' 46.426" N	87° 5' 6.218" E	41.18
18712	JA_Z7_AJ_22	23° 48' 46.101" N	87° 5' 6.218" E	41.79
18713	JA_Z7_AJ_22	23° 48' 45.776" N	87° 5' 6.217" E	42.04
18714	JA_Z7_AJ_22	23° 48' 45.451" N	87° 5' 6.217" E	42.28
18715	JA_Z7_AJ_22	23° 48' 45.125" N	87° 5' 6.217" E	42.46
18716	JA_Z7_AJ_22	23° 48' 44.800" N	87° 5' 6.217" E	42.42
18717	JA_Z7_AJ_22	23° 48' 44.475" N	87° 5' 6.217" E	42.22
18718	JA_Z7_AJ_22	23° 48' 44.150" N	87° 5' 6.216" E	42.36
18719	JA_Z7_AJ_22	23° 48' 43.825" N	87° 5' 6.216" E	42.29
18720	JA_Z7_AJ_22	23° 48' 43.500" N	87° 5' 6.216" E	42.51
18721	JA_Z7_AJ_22	23° 48' 43.174" N	87° 5' 6.216" E	42.38
18722	JA_Z7_AJ_22	23° 48' 42.849" N	87° 5' 6.215" E	42.33
18723	JA_Z7_AJ_22	23° 48' 42.524" N	87° 5' 6.215" E	42.41
18724	JA_Z7_AJ_22	23° 48' 42.199" N	87° 5' 6.215" E	42.36
18725	JA_Z7_AJ_22	23° 48' 41.874" N	87° 5' 6.215" E	42.30
18726	JA_Z7_AJ_22	23° 48' 41.549" N	87° 5' 6.215" E	42.31
18727	JA_Z7_AJ_22	23° 48' 41.223" N	87° 5' 6.214" E	42.35
18728	JA_Z7_AJ_22	23° 48' 40.898" N	87° 5' 6.214" E	42.35
18729	JA_Z7_AJ_22	23° 48' 40.573" N	87° 5' 6.214" E	42.41
18730	JA_Z7_AJ_22	23° 48' 46.751" N	87° 5' 6.571" E	40.82
18731	JA_Z7_AJ_22	23° 48' 46.426" N	87° 5' 6.571" E	41.24
18732	JA_Z7_AJ_22	23° 48' 46.101" N	87° 5' 6.571" E	41.72
18733	JA_Z7_AJ_22	23° 48' 45.776" N	87° 5' 6.571" E	41.99
18734	JA_Z7_AJ_22	23° 48' 45.450" N	87° 5' 6.571" E	42.27
18735	JA_Z7_AJ_22	23° 48' 45.125" N	87° 5' 6.570" E	42.38
18736	JA_Z7_AJ_22	23° 48' 44.800" N	87° 5' 6.570" E	42.39
18737	JA_Z7_AJ_22	23° 48' 44.475" N	87° 5' 6.570" E	42.26
18738	JA_Z7_AJ_22	23° 48' 44.150" N	87° 5' 6.570" E	42.40
18739	JA_Z7_AJ_22	23° 48' 43.825" N	87° 5' 6.570" E	42.14
18740	JA_Z7_AJ_22	23° 48' 43.499" N	87° 5' 6.569" E	42.25
18741	JA_Z7_AJ_22	23° 48' 43.174" N	87° 5' 6.569" E	42.21
18742	JA_Z7_AJ_22	23° 48' 42.849" N	87° 5' 6.569" E	42.36
18743	JA_Z7_AJ_22	23° 48' 42.524" N	87° 5' 6.569" E	42.29
18744	JA_Z7_AJ_22	23° 48' 42.199" N	87° 5' 6.568" E	42.40
18745	JA_Z7_AJ_22	23° 48' 41.874" N	87° 5' 6.568" E	42.32
18746	JA_Z7_AJ_22	23° 48' 41.548" N	87° 5' 6.568" E	42.26
18747	JA_Z7_AJ_22	23° 48' 41.223" N	87° 5' 6.568" E	42.05
18748	JA_Z7_AJ_22	23° 48' 40.898" N	87° 5' 6.568" E	42.30
18749	JA_Z7_AJ_22	23° 48' 40.573" N	87° 5' 6.567" E	42.24
18750	JA_Z7_AJ_22	23° 48' 46.751" N	87° 5' 6.925" E	40.65
18751	JA_Z7_AJ_22	23° 48' 46.426" N	87° 5' 6.925" E	41.00
18752	JA_Z7_AJ_22	23° 48' 46.101" N	87° 5' 6.924" E	41.69
18753	JA_Z7_AJ_22	23° 48' 45.775" N	87° 5' 6.924" E	42.14
18754	JA_Z7_AJ_22	23° 48' 45.450" N	87° 5' 6.924" E	42.18
18755	JA_Z7_AJ_22	23° 48' 45.125" N	87° 5' 6.924" E	42.30
18756	JA_Z7_AJ_22	23° 48' 44.800" N	87° 5' 6.924" E	42.35
18757	JA_Z7_AJ_22	23° 48' 44.475" N	87° 5' 6.923" E	42.33
18758	JA_Z7_AJ_22	23° 48' 44.150" N	87° 5' 6.923" E	42.33
18759	JA_Z7_AJ_22	23° 48' 43.824" N	87° 5' 6.923" E	42.14
18760	JA_Z7_AJ_22	23° 48' 43.499" N	87° 5' 6.923" E	42.39
18761	JA_Z7_AJ_22	23° 48' 43.174" N	87° 5' 6.923" E	42.10
18762	JA_Z7_AJ_22	23° 48' 42.849" N	87° 5' 6.922" E	42.32
18763	JA_Z7_AJ_22	23° 48' 42.524" N	87° 5' 6.922" E	42.41
18764	JA_Z7_AJ_22	23° 48' 42.199" N	87° 5' 6.922" E	42.18
18765	JA_Z7_AJ_22	23° 48' 41.873" N	87° 5' 6.922" E	41.75
18766	JA_Z7_AJ_22	23° 48' 41.548" N	87° 5' 6.921" E	41.67
18767	JA_Z7_AJ_22	23° 48' 41.223" N	87° 5' 6.921" E	41.37
18768	JA_Z7_AJ_22	23° 48' 40.898" N	87° 5' 6.921" E	41.44
18769	JA_Z7_AJ_22	23° 48' 40.573" N	87° 5' 6.921" E	41.72
18770	JA_Z7_AJ_22	23° 48' 46.751" N	87° 5' 7.278" E	40.60
18771	JA_Z7_AJ_22	23° 48' 46.426" N	87° 5' 7.278" E	40.90
18772	JA_Z7_AJ_22	23° 48' 46.100" N	87° 5' 7.278" E	41.44
18773	JA_Z7_AJ_22	23° 48' 45.775" N	87° 5' 7.278" E	42.07
18774	JA_Z7_AJ_22	23° 48' 45.450" N	87° 5' 7.277" E	42.24
18775	JA_Z7_AJ_22	23° 48' 45.125" N	87° 5' 7.277" E	42.32
18776	JA_Z7_AJ_22	23° 48' 44.800" N	87° 5' 7.277" E	42.29
18777	JA_Z7_AJ_22	23° 48' 44.475" N	87° 5' 7.277" E	42.26
18778	JA_Z7_AJ_22	23° 48' 44.149" N	87° 5' 7.277" E	42.25
18779	JA_Z7_AJ_22	23° 48' 43.824" N	87° 5' 7.276" E	42.11
18780	JA_Z7_AJ_22	23° 48' 43.499" N	87° 5' 7.276" E	42.04
18781	JA_Z7_AJ_22	23° 48' 43.174" N	87° 5' 7.276" E	42.21
18782	JA_Z7_AJ_22	23° 48' 42.849" N	87° 5' 7.276" E	42.23
18783	JA_Z7_AJ_22	23° 48' 42.524" N	87° 5' 7.276" E	42.23
18784	JA_Z7_AJ_22	23° 48' 42.198" N	87° 5' 7.275" E	42.15
18785	JA_Z7_AJ_22	23° 48' 41.873" N	87° 5' 7.275" E	41.41
18786	JA_Z7_AJ_22	23° 48' 41.548" N	87° 5' 7.275" E	41.36
18787	JA_Z7_AJ_22	23° 48' 41.223" N	87° 5' 7.275" E	41.24
18788	JA_Z7_AJ_22	23° 48' 40.898" N	87° 5' 7.274" E	41.27
18789	JA_Z7_AJ_22	23° 48' 40.572" N	87° 5' 7.274" E	41.32
18790	JA_Z7_AJ_22	23° 48' 40.247" N	87° 5' 7.274" E	41.72
18791	JA_Z7_AJ_22	23° 48' 46.425" N	87° 5' 7.632" E	41.18
18792	JA_Z7_AJ_22	23° 48' 46.100" N	87° 5' 7.631" E	41.51
18793	JA_Z7_AJ_22	23° 48' 45.775" N	87° 5' 7.631" E	41.83
18794	JA_Z7_AJ_22	23° 48' 45.450" N	87° 5' 7.631" E	42.24
18795	JA_Z7_AJ_22	23° 48' 45.125" N	87° 5' 7.631" E	42.22
18796	JA_Z7_AJ_22	23° 48' 44.799" N	87° 5' 7.630" E	42.24
18797	JA_Z7_AJ_22	23° 48' 44.474" N	87° 5' 7.630" E	42.24
18798	JA_Z7_AJ_22	23° 48' 44.149" N	87° 5' 7.630" E	42.13
18799	JA_Z7_AJ_22	23° 48' 43.824" N	87° 5' 7.630" E	42.09
18800	JA_Z7_AJ_22	23° 48' 43.499" N	87° 5' 7.630" E	41.92
18801	JA_Z7_AJ_22	23° 48' 43.174" N	87° 5' 7.629" E	42.19
18802	JA_Z7_AJ_22	23° 48' 42.848" N	87° 5' 7.629" E	42.14
18803	JA_Z7_AJ_22	23° 48' 42.523" N	87° 5' 7.629" E	42.06
18804	JA_Z7_AJ_22	23° 48' 42.198" N	87° 5' 7.629" E	41.47
18805	JA_Z7_AJ_22	23° 48' 41.873" N	87° 5' 7.629" E	41.36
18806	JA_Z7_AJ_22	23° 48' 41.548" N	87° 5' 7.628" E	41.29
18807	JA_Z7_AJ_22	23° 48' 41.223" N	87° 5' 7.628" E	41.20
18808	JA_Z7_AJ_22	23° 48' 40.897" N	87° 5' 7.628" E	41.23
18809	JA_Z7_AJ_22	23° 48' 40.572" N	87° 5' 7.628" E	41.31
18810	JA_Z7_AJ_22	23° 48' 40.247" N	87° 5' 7.628" E	41.57
18811	JA_Z7_AJ_22	23° 48' 46.425" N	87° 5' 7.985" E	41.10
18812	JA_Z7_AJ_22	23° 48' 46.100" N	87° 5' 7.985" E	41.51
18813	JA_Z7_AJ_22	23° 48' 45.775" N	87° 5' 7.985" E	41.84
18814	JA_Z7_AJ_22	23° 48' 45.450" N	87° 5' 7.984" E	42.06
18815	JA_Z7_AJ_22	23° 48' 45.124" N	87° 5' 7.984" E	42.22
18816	JA_Z7_AJ_22	23° 48' 44.799" N	87° 5' 7.984" E	42.24
18817	JA_Z7_AJ_22	23° 48' 44.474" N	87° 5' 7.984" E	42.19
18818	JA_Z7_AJ_22	23° 48' 44.149" N	87° 5' 7.983" E	42.17
18819	JA_Z7_AJ_22	23° 48' 43.824" N	87° 5' 7.983" E	42.20
18820	JA_Z7_AJ_22	23° 48' 43.499" N	87° 5' 7.983" E	42.11
18821	JA_Z7_AJ_22	23° 48' 43.173" N	87° 5' 7.983" E	41.97
18822	JA_Z7_AJ_22	23° 48' 42.848" N	87° 5' 7.983" E	42.03
18823	JA_Z7_AJ_22	23° 48' 42.523" N	87° 5' 7.982" E	41.97
18824	JA_Z7_AJ_22	23° 48' 42.198" N	87° 5' 7.982" E	41.91
18825	JA_Z7_AJ_22	23° 48' 41.873" N	87° 5' 7.982" E	41.52
18826	JA_Z7_AJ_22	23° 48' 41.548" N	87° 5' 7.982" E	41.37
18827	JA_Z7_AJ_22	23° 48' 41.222" N	87° 5' 7.982" E	41.34
18828	JA_Z7_AJ_22	23° 48' 40.897" N	87° 5' 7.981" E	41.26
18829	JA_Z7_AJ_22	23° 48' 40.572" N	87° 5' 7.981" E	41.45
18830	JA_Z7_AJ_22	23° 48' 40.247" N	87° 5' 7.981" E	41.56
18831	JA_Z7_AJ_22	23° 48' 46.425" N	87° 5' 8.338" E	41.39
18832	JA_Z7_AJ_22	23° 48' 46.100" N	87° 5' 8.338" E	41.57
18833	JA_Z7_AJ_22	23° 48' 45.775" N	87° 5' 8.338" E	41.77
18834	JA_Z7_AJ_22	23° 48' 45.449" N	87° 5' 8.338" E	41.95
18835	JA_Z7_AJ_22	23° 48' 45.124" N	87° 5' 8.338" E	42.15
18836	JA_Z7_AJ_22	23° 48' 44.799" N	87° 5' 8.337" E	42.14
18837	JA_Z7_AJ_22	23° 48' 44.474" N	87° 5' 8.337" E	42.16
18838	JA_Z7_AJ_22	23° 48' 44.149" N	87° 5' 8.337" E	42.35
18839	JA_Z7_AJ_22	23° 48' 43.824" N	87° 5' 8.337" E	42.13
18840	JA_Z7_AJ_22	23° 48' 43.498" N	87° 5' 8.336" E	42.10
18841	JA_Z7_AJ_22	23° 48' 43.173" N	87° 5' 8.336" E	41.96
18842	JA_Z7_AJ_22	23° 48' 42.848" N	87° 5' 8.336" E	41.95
18843	JA_Z7_AJ_22	23° 48' 42.523" N	87° 5' 8.336" E	41.91
18844	JA_Z7_AJ_22	23° 48' 42.198" N	87° 5' 8.336" E	41.82
18845	JA_Z7_AJ_22	23° 48' 41.873" N	87° 5' 8.335" E	41.75
18846	JA_Z7_AJ_22	23° 48' 41.547" N	87° 5' 8.335" E	41.54
18847	JA_Z7_AJ_22	23° 48' 41.222" N	87° 5' 8.335" E	41.24
18848	JA_Z7_AJ_22	23° 48' 40.897" N	87° 5' 8.335" E	41.27
18849	JA_Z7_AJ_22	23° 48' 40.572" N	87° 5' 8.335" E	41.59
18850	JA_Z7_AJ_22	23° 48' 40.247" N	87° 5' 8.334" E	41.57
18851	JA_Z7_AJ_22	23° 48' 46.425" N	87° 5' 8.692" E	41.09
18852	JA_Z7_AJ_22	23° 48' 46.100" N	87° 5' 8.692" E	41.55
18853	JA_Z7_AJ_22	23° 48' 45.774" N	87° 5' 8.691" E	41.69
18854	JA_Z7_AJ_22	23° 48' 45.449" N	87° 5' 8.691" E	41.92
18855	JA_Z7_AJ_22	23° 48' 45.124" N	87° 5' 8.691" E	42.10
18856	JA_Z7_AJ_22	23° 48' 44.799" N	87° 5' 8.691" E	42.05
18857	JA_Z7_AJ_22	23° 48' 44.474" N	87° 5' 8.691" E	42.06
18858	JA_Z7_AJ_22	23° 48' 44.149" N	87° 5' 8.690" E	42.07
18859	JA_Z7_AJ_22	23° 48' 43.823" N	87° 5' 8.690" E	42.04
18860	JA_Z7_AJ_22	23° 48' 43.498" N	87° 5' 8.690" E	42.05
18861	JA_Z7_AJ_22	23° 48' 43.173" N	87° 5' 8.690" E	42.00
18862	JA_Z7_AJ_22	23° 48' 42.848" N	87° 5' 8.689" E	42.00
18863	JA_Z7_AJ_22	23° 48' 42.523" N	87° 5' 8.689" E	41.92
18864	JA_Z7_AJ_22	23° 48' 42.198" N	87° 5' 8.689" E	42.01
18865	JA_Z7_AJ_22	23° 48' 41.872" N	87° 5' 8.689" E	41.96
18866	JA_Z7_AJ_22	23° 48' 41.547" N	87° 5' 8.689" E	41.70
18867	JA_Z7_AJ_22	23° 48' 41.222" N	87° 5' 8.688" E	41.38
18868	JA_Z7_AJ_22	23° 48' 40.897" N	87° 5' 8.688" E	41.31
18869	JA_Z7_AJ_22	23° 48' 40.572" N	87° 5' 8.688" E	41.47
18870	JA_Z7_AJ_22	23° 48' 40.247" N	87° 5' 8.688" E	41.55
18871	JA_Z7_AJ_22	23° 48' 46.425" N	87° 5' 9.045" E	40.78
18872	JA_Z7_AJ_22	23° 48' 46.099" N	87° 5' 9.045" E	41.37
18873	JA_Z7_AJ_22	23° 48' 45.774" N	87° 5' 9.045" E	41.49
18874	JA_Z7_AJ_22	23° 48' 45.449" N	87° 5' 9.045" E	41.87
18875	JA_Z7_AJ_22	23° 48' 45.124" N	87° 5' 9.044" E	41.68

जिला खनन पदाधिकारी
जामताड़ा

TABLE REPRESENTING ELEVATION (in m) WITH RESPECT TO 10m X 10m GRID WITHIN POTENTIAL SAND GHATS IN JAMTARA DISTRICT OF JHARKHAND STATE

18126	JA_Z7_AJ_22	23° 48' 47.407" N	87° 4' 55.969" E	42.55
18127	JA_Z7_AJ_22	23° 48' 47.082" N	87° 4' 55.969" E	42.62
18128	JA_Z7_AJ_22	23° 48' 46.757" N	87° 4' 55.968" E	42.67
18129	JA_Z7_AJ_22	23° 48' 46.432" N	87° 4' 55.968" E	42.74
18130	JA_Z7_AJ_22	23° 48' 46.107" N	87° 4' 55.968" E	42.64
18131	JA_Z7_AJ_22	23° 48' 45.781" N	87° 4' 55.968" E	42.81
18132	JA_Z7_AJ_22	23° 48' 45.456" N	87° 4' 55.968" E	42.85
18133	JA_Z7_AJ_22	23° 48' 45.131" N	87° 4' 55.967" E	42.87
18134	JA_Z7_AJ_22	23° 48' 44.806" N	87° 4' 55.967" E	42.90
18135	JA_Z7_AJ_22	23° 48' 44.481" N	87° 4' 55.967" E	42.91
18136	JA_Z7_AJ_22	23° 48' 44.155" N	87° 4' 55.967" E	42.91
18137	JA_Z7_AJ_22	23° 48' 43.830" N	87° 4' 55.967" E	42.89
18138	JA_Z7_AJ_22	23° 48' 43.505" N	87° 4' 55.966" E	42.85
18139	JA_Z7_AJ_22	23° 48' 43.180" N	87° 4' 55.966" E	42.78
18140	JA_Z7_AJ_22	23° 48' 42.855" N	87° 4' 55.966" E	42.76
18141	JA_Z7_AJ_22	23° 48' 42.530" N	87° 4' 55.966" E	42.72
18142	JA_Z7_AJ_22	23° 48' 49.358" N	87° 4' 56.323" E	42.23
18143	JA_Z7_AJ_22	23° 48' 49.033" N	87° 4' 56.323" E	42.28
18144	JA_Z7_AJ_22	23° 48' 48.708" N	87° 4' 56.323" E	42.39
18145	JA_Z7_AJ_22	23° 48' 48.383" N	87° 4' 56.323" E	42.57
18146	JA_Z7_AJ_22	23° 48' 48.057" N	87° 4' 56.323" E	42.46
18147	JA_Z7_AJ_22	23° 48' 47.732" N	87° 4' 56.322" E	42.47
18148	JA_Z7_AJ_22	23° 48' 47.407" N	87° 4' 56.322" E	42.60
18149	JA_Z7_AJ_22	23° 48' 47.082" N	87° 4' 56.322" E	42.54
18150	JA_Z7_AJ_22	23° 48' 46.757" N	87° 4' 56.322" E	42.61
18151	JA_Z7_AJ_22	23° 48' 46.431" N	87° 4' 56.322" E	42.58
18152	JA_Z7_AJ_22	23° 48' 46.106" N	87° 4' 56.321" E	42.66
18153	JA_Z7_AJ_22	23° 48' 45.781" N	87° 4' 56.321" E	42.78
18154	JA_Z7_AJ_22	23° 48' 45.456" N	87° 4' 56.321" E	42.83
18155	JA_Z7_AJ_22	23° 48' 45.131" N	87° 4' 56.321" E	42.92
18156	JA_Z7_AJ_22	23° 48' 44.806" N	87° 4' 56.321" E	42.89
18157	JA_Z7_AJ_22	23° 48' 44.480" N	87° 4' 56.320" E	42.88
18158	JA_Z7_AJ_22	23° 48' 44.155" N	87° 4' 56.320" E	42.77
18159	JA_Z7_AJ_22	23° 48' 43.830" N	87° 4' 56.320" E	42.87
18160	JA_Z7_AJ_22	23° 48' 43.505" N	87° 4' 56.320" E	42.85
18161	JA_Z7_AJ_22	23° 48' 43.180" N	87° 4' 56.320" E	42.81
18162	JA_Z7_AJ_22	23° 48' 42.855" N	87° 4' 56.319" E	42.83
18163	JA_Z7_AJ_22	23° 48' 42.529" N	87° 4' 56.319" E	42.72
18164	JA_Z7_AJ_22	23° 48' 49.033" N	87° 4' 56.677" E	42.37
18165	JA_Z7_AJ_22	23° 48' 48.707" N	87° 4' 56.677" E	42.44
18166	JA_Z7_AJ_22	23° 48' 48.382" N	87° 4' 56.676" E	42.49
18167	JA_Z7_AJ_22	23° 48' 48.057" N	87° 4' 56.676" E	42.36
18168	JA_Z7_AJ_22	23° 48' 47.732" N	87° 4' 56.676" E	42.47
18169	JA_Z7_AJ_22	23° 48' 47.407" N	87° 4' 56.676" E	42.62
18170	JA_Z7_AJ_22	23° 48' 47.082" N	87° 4' 56.675" E	42.57
18171	JA_Z7_AJ_22	23° 48' 46.756" N	87° 4' 56.675" E	42.56
18172	JA_Z7_AJ_22	23° 48' 46.431" N	87° 4' 56.675" E	42.55
18173	JA_Z7_AJ_22	23° 48' 46.106" N	87° 4' 56.675" E	42.64
18174	JA_Z7_AJ_22	23° 48' 45.781" N	87° 4' 56.675" E	42.73
18175	JA_Z7_AJ_22	23° 48' 45.456" N	87° 4' 56.674" E	42.79
18176	JA_Z7_AJ_22	23° 48' 45.131" N	87° 4' 56.674" E	42.89
18177	JA_Z7_AJ_22	23° 48' 44.805" N	87° 4' 56.674" E	42.91
18178	JA_Z7_AJ_22	23° 48' 44.480" N	87° 4' 56.674" E	42.90
18179	JA_Z7_AJ_22	23° 48' 44.155" N	87° 4' 56.674" E	42.87
18180	JA_Z7_AJ_22	23° 48' 43.830" N	87° 4' 56.673" E	42.92
18181	JA_Z7_AJ_22	23° 48' 43.505" N	87° 4' 56.673" E	42.86
18182	JA_Z7_AJ_22	23° 48' 43.180" N	87° 4' 56.673" E	42.92
18183	JA_Z7_AJ_22	23° 48' 42.854" N	87° 4' 56.673" E	42.83
18184	JA_Z7_AJ_22	23° 48' 42.529" N	87° 4' 56.673" E	42.79
18185	JA_Z7_AJ_22	23° 48' 42.204" N	87° 4' 56.672" E	42.72
18186	JA_Z7_AJ_22	23° 48' 49.032" N	87° 4' 57.030" E	42.31
18187	JA_Z7_AJ_22	23° 48' 48.707" N	87° 4' 57.030" E	42.37
18188	JA_Z7_AJ_22	23° 48' 48.382" N	87° 4' 57.030" E	42.53
18189	JA_Z7_AJ_22	23° 48' 48.057" N	87° 4' 57.030" E	42.44
18190	JA_Z7_AJ_22	23° 48' 47.732" N	87° 4' 57.029" E	42.57
18191	JA_Z7_AJ_22	23° 48' 47.407" N	87° 4' 57.029" E	42.59
18192	JA_Z7_AJ_22	23° 48' 47.081" N	87° 4' 57.029" E	42.52
18193	JA_Z7_AJ_22	23° 48' 46.756" N	87° 4' 57.029" E	42.55
18194	JA_Z7_AJ_22	23° 48' 46.431" N	87° 4' 57.029" E	42.57
18195	JA_Z7_AJ_22	23° 48' 46.106" N	87° 4' 57.028" E	42.73
18196	JA_Z7_AJ_22	23° 48' 45.781" N	87° 4' 57.028" E	42.75
18197	JA_Z7_AJ_22	23° 48' 45.456" N	87° 4' 57.028" E	42.80
18198	JA_Z7_AJ_22	23° 48' 45.130" N	87° 4' 57.028" E	42.85
18199	JA_Z7_AJ_22	23° 48' 44.805" N	87° 4' 57.027" E	42.95
18200	JA_Z7_AJ_22	23° 48' 44.480" N	87° 4' 57.027" E	42.90
18201	JA_Z7_AJ_22	23° 48' 44.155" N	87° 4' 57.027" E	42.90
18202	JA_Z7_AJ_22	23° 48' 43.830" N	87° 4' 57.027" E	42.86
18203	JA_Z7_AJ_22	23° 48' 43.505" N	87° 4' 57.027" E	42.87
18204	JA_Z7_AJ_22	23° 48' 43.179" N	87° 4' 57.026" E	42.87
18205	JA_Z7_AJ_22	23° 48' 42.854" N	87° 4' 57.026" E	42.84
18206	JA_Z7_AJ_22	23° 48' 42.529" N	87° 4' 57.026" E	42.80
18207	JA_Z7_AJ_22	23° 48' 42.204" N	87° 4' 57.026" E	42.79
18208	JA_Z7_AJ_22	23° 48' 49.032" N	87° 4' 57.384" E	42.28
18209	JA_Z7_AJ_22	23° 48' 48.707" N	87° 4' 57.383" E	42.33
18210	JA_Z7_AJ_22	23° 48' 48.382" N	87° 4' 57.383" E	42.48
18211	JA_Z7_AJ_22	23° 48' 48.057" N	87° 4' 57.383" E	42.43
18212	JA_Z7_AJ_22	23° 48' 47.732" N	87° 4' 57.383" E	42.59
18213	JA_Z7_AJ_22	23° 48' 47.406" N	87° 4' 57.383" E	42.56
18214	JA_Z7_AJ_22	23° 48' 47.081" N	87° 4' 57.382" E	42.47
18215	JA_Z7_AJ_22	23° 48' 46.756" N	87° 4' 57.382" E	42.55
18216	JA_Z7_AJ_22	23° 48' 46.431" N	87° 4' 57.382" E	42.60
18217	JA_Z7_AJ_22	23° 48' 46.106" N	87° 4' 57.382" E	42.68
18218	JA_Z7_AJ_22	23° 48' 45.781" N	87° 4' 57.382" E	42.71
18219	JA_Z7_AJ_22	23° 48' 45.455" N	87° 4' 57.381" E	42.81
18220	JA_Z7_AJ_22	23° 48' 45.130" N	87° 4' 57.381" E	42.84
18221	JA_Z7_AJ_22	23° 48' 44.805" N	87° 4' 57.381" E	42.87
18222	JA_Z7_AJ_22	23° 48' 44.480" N	87° 4' 57.381" E	42.93
18223	JA_Z7_AJ_22	23° 48' 44.155" N	87° 4' 57.381" E	42.93
18224	JA_Z7_AJ_22	23° 48' 43.830" N	87° 4' 57.380" E	42.94
18225	JA_Z7_AJ_22	23° 48' 43.504" N	87° 4' 57.380" E	42.93
18226	JA_Z7_AJ_22	23° 48' 43.179" N	87° 4' 57.380" E	42.83
18227	JA_Z7_AJ_22	23° 48' 42.854" N	87° 4' 57.380" E	42.78
18228	JA_Z7_AJ_22	23° 48' 42.529" N	87° 4' 57.379" E	42.75
18229	JA_Z7_AJ_22	23° 48' 42.204" N	87° 4' 57.379" E	42.80
18230	JA_Z7_AJ_22	23° 48' 48.707" N	87° 4' 57.737" E	42.37
18231	JA_Z7_AJ_22	23° 48' 48.382" N	87° 4' 57.737" E	42.43
18232	JA_Z7_AJ_22	23° 48' 48.057" N	87° 4' 57.736" E	42.44
18233	JA_Z7_AJ_22	23° 48' 47.731" N	87° 4' 57.736" E	42.49
18234	JA_Z7_AJ_22	23° 48' 47.406" N	87° 4' 57.736" E	42.60
18235	JA_Z7_AJ_22	23° 48' 47.081" N	87° 4' 57.736" E	42.51
18236	JA_Z7_AJ_22	23° 48' 46.756" N	87° 4' 57.736" E	42.55
18237	JA_Z7_AJ_22	23° 48' 46.431" N	87° 4' 57.735" E	42.61
18238	JA_Z7_AJ_22	23° 48' 46.106" N	87° 4' 57.735" E	42.65
18239	JA_Z7_AJ_22	23° 48' 45.780" N	87° 4' 57.735" E	42.74
18240	JA_Z7_AJ_22	23° 48' 45.455" N	87° 4' 57.735" E	42.78
18241	JA_Z7_AJ_22	23° 48' 45.130" N	87° 4' 57.735" E	42.86
18242	JA_Z7_AJ_22	23° 48' 44.805" N	87° 4' 57.734" E	42.81
18243	JA_Z7_AJ_22	23° 48' 44.480" N	87° 4' 57.734" E	42.93
18244	JA_Z7_AJ_22	23° 48' 44.155" N	87° 4' 57.734" E	42.90
18245	JA_Z7_AJ_22	23° 48' 43.829" N	87° 4' 57.734" E	42.95
18246	JA_Z7_AJ_22	23° 48' 43.504" N	87° 4' 57.734" E	42.91
18247	JA_Z7_AJ_22	23° 48' 43.179" N	87° 4' 57.733" E	42.86
18248	JA_Z7_AJ_22	23° 48' 42.854" N	87° 4' 57.733" E	42.85
18249	JA_Z7_AJ_22	23° 48' 42.529" N	87° 4' 57.733" E	42.83
18250	JA_Z7_AJ_22	23° 48' 42.204" N	87° 4' 57.733" E	42.85
18251	JA_Z7_AJ_22	23° 48' 48.707" N	87° 4' 58.090" E	42.32
18252	JA_Z7_AJ_22	23° 48' 48.382" N	87° 4' 58.090" E	42.49
18253	JA_Z7_AJ_22	23° 48' 48.056" N	87° 4' 58.090" E	42.57
18254	JA_Z7_AJ_22	23° 48' 47.731" N	87° 4' 58.090" E	42.48
18255	JA_Z7_AJ_22	23° 48' 47.406" N	87° 4' 58.089" E	42.53
18256	JA_Z7_AJ_22	23° 48' 47.081" N	87° 4' 58.089" E	42.48
18257	JA_Z7_AJ_22	23° 48' 46.756" N	87° 4' 58.089" E	42.55
18258	JA_Z7_AJ_22	23° 48' 46.431" N	87° 4' 58.089" E	42.68
18259	JA_Z7_AJ_22	23° 48' 46.105" N	87° 4' 58.089" E	42.69
18260	JA_Z7_AJ_22	23° 48' 45.780" N	87° 4' 58.088" E	42.72
18261	JA_Z7_AJ_22	23° 48' 45.455" N	87° 4' 58.088" E	42.76
18262	JA_Z7_AJ_22	23° 48' 45.130" N	87° 4' 58.088" E	42.86
18263	JA_Z7_AJ_22	23° 48' 44.805" N	87° 4' 58.088" E	42.83
18264	JA_Z7_AJ_22	23° 48' 44.480" N	87° 4' 58.088" E	42.87
18265	JA_Z7_AJ_22	23° 48' 44.154" N	87° 4' 58.087" E	42.86
18266	JA_Z7_AJ_22	23° 48' 43.829" N	87° 4' 58.087" E	42.93
18267	JA_Z7_AJ_22	23° 48' 43.504" N	87° 4' 58.087" E	42.96
18268	JA_Z7_AJ_22	23° 48' 43.179" N	87° 4' 58.087" E	42.95
18269	JA_Z7_AJ_22	23° 48' 42.854" N	87° 4' 58.087" E	42.85
18270	JA_Z7_AJ_22	23° 48' 42.529" N	87° 4' 58.086" E	42.86
18271	JA_Z7_AJ_22	23° 48' 42.203" N	87° 4' 58.086" E	42.78
18272	JA_Z7_AJ_22	23° 48' 48.381" N	87° 4' 58.443" E	42.38
18273	JA_Z7_AJ_22	23° 48' 48.056" N	87° 4' 58.443" E	42.41
18274	JA_Z7_AJ_22	23° 48' 47.731" N	87° 4' 58.443" E	42.46
18275	JA_Z7_AJ_22	23° 48' 47.406" N	87° 4' 58.443" E	42.44
18276	JA_Z7_AJ_22	23° 48' 47.081" N	87° 4' 58.443" E	42.53
18277	JA_Z7_AJ_22	23° 48' 46.756" N	87° 4' 58.442" E	42.59
18278	JA_Z7_AJ_22	23° 48' 46.430" N	87° 4' 58.442" E	42.65
18279	JA_Z7_AJ_22	23° 48' 46.105" N	87° 4' 58.442" E	42.68
18280	JA_Z7_AJ_22	23° 48' 45.780" N	87° 4' 58.442" E	42.72
18281	JA_Z7_AJ_22	23° 48' 45.455" N	87° 4' 58.442" E	42.71
18282	JA_Z7_AJ_22	23° 48' 45.130" N	87° 4' 58.441" E	42.80
18283	JA_Z7_AJ_22	23° 48' 44.805" N	87° 4' 58.441" E	42.84
18284	JA_Z7_AJ_22	23° 48' 44.479" N	87° 4' 58.441" E	42.89
18285	JA_Z7_AJ_22	23° 48' 44.154" N	87° 4' 58.441" E	42.89
18286	JA_Z7_AJ_22	23° 48' 43.829" N	87° 4' 58.441" E	42.98
18287	JA_Z7_AJ_22	23° 48' 43.504" N	87° 4' 58.440" E	42.99
18288	JA_Z7_AJ_22	23° 48' 43.179" N	87° 4' 58.440" E	42.92
18289	JA_Z7_AJ_22	23° 48' 42.853" N	87° 4' 58.440" E	42.93
18290	JA_Z7_AJ_22	23° 48' 42.528" N	87° 4' 58.440" E	42.89
18291	JA_Z7_AJ_22	23° 48' 42.203" N	87° 4' 58.440" E	42.87
18292	JA_Z7_AJ_22	23° 48' 41.878" N	87° 4' 58.439" E	42.78
18293	JA_Z7_AJ_22	23° 48' 48.381" N	87° 4' 58.797" E	42.33
18294	JA_Z7_AJ_22	23° 48' 48.056" N	87° 4' 58.797" E	42.34
18295	JA_Z7_AJ_22	23° 48' 47.731" N	87° 4' 58.797" E	42.38
18296	JA_Z7_AJ_22	23° 48' 47.406" N	87° 4' 58.796" E	42.48
18297	JA_Z7_AJ_22	23° 48' 47.081" N	87° 4' 58.796" E	42.59
18298	JA_Z7_AJ_22	23° 48' 46.755" N	87° 4' 58.796" E	42.60
18299	JA_Z7_AJ_22	23° 48' 46.430" N	87° 4' 58.796" E	42.57
18300	JA_Z7_AJ_22	23° 48' 46.105" N	87° 4' 58.795" E	42.65
18301	JA_Z7_AJ_22	23° 48' 45.780" N	87° 4' 58.795" E	42.68
18302	JA_Z7_AJ_22	23° 48' 45.455" N	87° 4' 58.795" E	42.71
18303	JA_Z7_AJ_22	23° 48' 45.129" N	87° 4' 58.795" E	42.76
18304	JA_Z7_AJ_22	23° 48' 44.804" N	87° 4' 58.795" E	42.81
18305	JA_Z7_AJ_22	23° 48' 44.479" N	87° 4' 58.794" E	42.86
18306	JA_Z7_AJ_22	23° 48' 44.154" N	87° 4' 58.794" E	42.89
18307	JA_Z7_AJ_22	23° 48' 43.829" N	87° 4' 58.794" E	42.93
18308	JA_Z7_AJ_22	23° 48' 43.504" N	87° 4' 58.794" E	42.95
18309	JA_Z7_AJ_22	23° 48' 43.178" N	87° 4' 58.794" E	42.89
18310	JA_Z7_AJ_22	23° 48' 42.853" N	87° 4' 58.793" E	42.90
18311	JA_Z7_AJ_22	23° 48' 42.528" N	87° 4' 58.793" E	42.84
18312	JA_Z7_AJ_22	23° 48' 42.203" N	87° 4' 58.793" E	42.90
18313	JA_Z7_AJ_22	23° 48' 41.878" N	87° 4' 58.793" E	42.78
18314	JA_Z7_AJ_22	23° 48' 48.381" N	87° 4' 59.150" E	42.24
18315	JA_Z7_AJ_22	23° 48' 48.056" N	87° 4' 59.150" E	42.27
18316	JA_Z7_AJ_22	23° 48' 47.731" N	87° 4' 59.150" E	42.38
18317	JA_Z7_AJ_22	23° 48' 47.405" N	87° 4' 59.150" E	42.57
18318	JA_Z7_AJ_22	23° 48' 47.080" N	87° 4' 59.150" E	42.56
18319	JA_Z7_AJ_22	23° 48' 46.755" N	87° 4' 59.149" E	42.55
18320	JA_Z7_AJ_22	23° 48' 46.430" N	87° 4' 59.149" E	42.57
18321	JA_Z7_AJ_22	23° 48' 46.105" N	87° 4' 59.149" E	42.63
18322	JA_Z7_AJ_22	23° 48' 45.780" N	87° 4' 59.149" E	42.70
18323	JA_Z7_AJ_22	23° 48' 45.454" N	87° 4' 59.149" E	42.74
18324	JA_Z7_AJ_22	23° 48' 45.129" N	87° 4' 59.148" E	42.75
18325	JA_Z7_AJ_22	23° 48' 44.804" N	87° 4' 59.148" E	42.81
18326	JA_Z7_AJ_22	23° 48' 44.479" N	87° 4' 59.148" E	42.87
18327	JA_Z7_AJ_22	23° 48' 44.154" N	87° 4' 59.148" E	42.92
18328	JA_Z7_AJ_22	23° 48' 43.829" N	87° 4' 59.147" E	42.93
18329	JA_Z7_AJ_22	23° 48' 43.503" N	87° 4' 59.147" E	42.94
18330	JA_Z7_AJ_22	23° 48' 43.178" N	87° 4' 59.147" E	42.88
18331	JA_Z7_AJ_22	23° 48' 42.853" N	87° 4' 59.147" E	42.83
18332	JA_Z7_AJ_22	23° 48' 42.528" N	87° 4' 59.147" E	42.83
18333	JA_Z7_AJ_22	23° 48' 42.203" N	87° 4' 59.146" E	42.78
18334	JA_Z7_AJ_22	23° 48' 41.878" N	87° 4' 59.146" E	42.71
18335	JA_Z7_AJ_22	23° 48' 48.056" N	87° 4' 59.504" E	42.21
18336	JA_Z7_AJ_22	23° 48' 47.730" N	87° 4' 59.503" E	42.39
18337	JA_Z7_AJ_22	23° 48' 47.405" N	87° 4' 59.503" E	42.54
18338	JA_Z7_AJ_22	23° 48' 47.080" N	87° 4' 59.503" E	42.53
18339	JA_Z7_AJ_22	23° 48' 46.755" N	87° 4' 59.503" E	42.53
18340	JA_Z7_AJ_22	23° 48' 46.430" N	87° 4' 59.503" E	42.66
18341	JA_Z7_AJ_22	23° 48' 46.105" N	87° 4' 59.502" E	42.63
18342	JA_Z7_AJ_22	23° 48' 45.779" N	87° 4' 59.502" E	42.64
18343	JA_Z7_AJ_22	23° 48' 45.454" N	87° 4' 59.502" E	42.70
18344	JA_Z7_AJ_22	23° 48' 45.129" N	87° 4' 59.502" E	42.74
18345	JA_Z7_AJ_22	23° 48' 44.804" N	87° 4' 59.502" E	42.83
18346	JA_Z7_AJ_22	23° 48' 44.479" N	87° 4' 59.501" E	42.87
18347	JA_Z7_AJ_22	23° 48' 44.154" N	87° 4' 59.501" E	42.88
18348	JA_Z7_AJ_22	23° 48' 43.828" N	87° 4' 59.501" E	42.93
18349	JA_Z7_AJ_22	23° 48' 43.503" N	87° 4' 59.501" E	42.89
18350	JA_Z7_AJ_22	23° 48' 43.178" N	87° 4' 59.500" E	42.94
18351	JA_Z7_AJ_22	23° 48' 42.853" N	87° 4' 59.500" E	42.90
18352	JA_Z7_AJ_22	23° 48' 42.528" N	87° 4' 59.500" E	42.89
18353	JA_Z7_AJ_22	23° 48' 42.203" N	87° 4' 59.500" E	42.82
18354	JA_Z7_AJ_22	23° 48' 41.877" N	87° 4' 59.500" E	42.78
18355	JA_Z7_AJ_22	23° 48' 48.055" N	87° 4' 59.857" E	42.20
18356	JA_Z7_AJ_22	23° 48' 47.730" N	87° 4' 59.857" E	42.34
18357	JA_Z7_AJ_22	23° 48' 47.405" N	87° 4' 59.857" E	42.51
18358	JA_Z7_AJ_22	23° 48' 47.080" N	87° 4' 59.856" E	42.53
18359	JA_Z7_AJ_22	23° 48' 46.755" N	87° 4' 59.856" E	42.53
18360	JA_Z7_AJ_22	23° 48' 46.430" N	87° 4' 59.856" E	42.62
18361	JA_Z7_AJ_22	23° 48' 46.104" N	87° 4' 59.856" E	42.63
18362	JA_Z7_AJ_22	23° 48' 45.779" N	87° 4' 59.856" E	42.65
18363	JA_Z7_AJ_22	23° 48' 45.454" N	87° 4' 59.855" E	42.68
18364	JA_Z7_AJ_22	23° 48' 45.129" N	87° 4' 59.855" E	42.75
18365	JA_Z7_AJ_22	23° 48' 44.804" N	87° 4' 59.855" E	42.79
18366	JA_Z7_AJ_22	23° 48' 44.479" N	87° 4' 59.855" E	42.84
18367	JA_Z7_AJ_22	23° 48' 44.153" N	87° 4' 59.855" E	42.93
18368	JA_Z7_AJ_22	23° 48' 43.828" N	87° 4' 59.854" E	42.92
18369	JA_Z7_AJ_22	23° 48' 43.503" N	87° 4' 59.854" E	42.90
18370	JA_Z7_AJ_22	23° 48' 43.178" N	87° 4' 59.854" E	42.89
18371	JA_Z7_AJ_22	23° 48' 42.853" N	87° 4' 59.854" E	42.89
18372	JA_Z7_AJ_22	23° 48' 42.528" N	87° 4' 59.854" E	42.85
18373	JA_Z7_AJ_22	23° 48' 42.202" N	87° 4' 59.853" E	42.84
18374	JA_Z7_AJ_22	23° 48' 41.877" N	87° 4' 59.853" E	42.79
18375	JA_Z7_AJ_22	23° 48' 47.730" N	87° 5' 0.210" E	42.27
18376	JA_Z7_AJ_22	23° 48' 47.405" N	87° 5' 0.210" E	42.43
18377	JA_Z7_AJ_22	23° 48' 47.080" N	87° 5' 0.210" E	42.50
18378	JA_Z7_AJ_22	23° 48' 46.755" N	87° 5' 0.210" E	42.56
18379	JA_Z7_AJ_22	23° 48' 46.429" N	87° 5' 0.209" E	42.63
18380	JA_Z7_AJ_22	23° 48' 46.104" N	87° 5' 0.209" E	42.63
18381	JA_Z7_AJ_22	23° 48' 45.779" N	87° 5' 0.209" E	42.64
18382	JA_Z7_AJ_22	23° 48' 45.454" N	87° 5' 0.209" E	42.65
18383	JA_Z7_AJ_22	23° 48' 45.129" N	87° 5' 0.209" E	42.70
18384	JA_Z7_AJ_22	23° 48' 44.804" N	87° 5' 0.208" E	42.75
18385	JA_Z7_AJ_22	23° 48' 44.478" N	87° 5' 0.208" E	42.80
18386	JA_Z7_AJ_22	23° 48' 44.153" N	87° 5' 0.208" E	42.94
18387	JA_Z7_AJ_22	23° 48' 43.828" N	87° 5' 0.208" E	42.91
18388	JA_Z7_AJ_22	23° 48' 43.503" N	87° 5' 0.208" E	42.95
18389	JA_Z7_AJ_22	23° 48' 43.178" N	87° 5' 0.207" E	42.88
18390	JA_Z7_AJ_22	23° 48' 42.853" N	87° 5' 0.207" E	42.83
18391	JA_Z7_AJ_22	23° 48' 42.527" N	87° 5' 0.207" E	42.80
18392	JA_Z7_AJ_22	23° 48' 42.202" N	87° 5' 0.207" E	42.77
18393	JA_Z7_AJ_22	23° 48' 41.877" N	87° 5' 0.207" E	42.79
18394	JA_Z7_AJ_22	23° 48' 41.552" N	87° 5' 0.206" E	42.76
18395	JA_Z7_AJ_22	23° 48' 47.730" N	87° 5' 0.564" E	42.19
18396	JA_Z7_AJ_22	23° 48' 47.405" N	87° 5' 0.563" E	42.41
18397	JA_Z7_AJ_22	23° 48' 47.080" N	87° 5' 0.563" E	42.46
18398	JA_Z7_AJ_22	23° 48' 46.754" N	87° 5' 0.563" E	42.61
18399	JA_Z7_AJ_22	23° 48' 46.429" N	87° 5' 0.563" E	42.63
18400	JA_Z7_AJ_22	23° 48' 46.104" N	87° 5' 0.563" E	42.64
18401	JA_Z7_AJ_22	23° 48' 45.779" N	87° 5' 0.562" E	42.69
18402	JA_Z7_AJ_22	23° 48' 45.454" N	87° 5' 0.562" E	42.67
18403	JA_Z7_AJ_22	23° 48' 45.129" N	87° 5' 0.562" E	42.74
18404	JA_Z7_AJ_22	23° 48' 44.803" N	87° 5' 0.562" E	42.75
18405	JA_Z7_AJ_22	23° 48' 44.478" N	87° 5' 0.562" E	42.81
18406	JA_Z7_AJ_22	23° 48' 44.153" N	87° 5' 0.561" E	42.87
18407	JA_Z7_AJ_22	23° 48' 43.828" N	87° 5' 0.561" E	42.90
18408	JA_Z7_AJ_22	23° 48' 43.503" N	87° 5' 0.561" E	42.87
18409	JA_Z7_AJ_22	23° 48' 43.178" N	87° 5' 0.561" E	42.93
18410	JA_Z7_AJ_22	23° 48' 42.852" N	87° 5' 0.561" E	42.91
18411	JA_Z7_AJ_22	23° 48' 42.527" N	87° 5' 0.560" E	42.78
18412	JA_Z7_AJ_22	23° 48' 42.202" N	87° 5' 0.560" E	42.84
18413	JA_Z7_AJ_22	23° 48' 41.877" N	87° 5' 0.560" E	42.77
18414	JA_Z7_AJ_22	23° 48' 41.552" N	87° 5' 0.560" E	42.82
18415	JA_Z7_AJ_22	23° 48' 47.730" N	87° 5' 0.917" E	42.03
18416	JA_Z7_AJ_22	23° 48' 47.405" N	87° 5' 0.917" E	42.33
18417	JA_Z7_AJ_22	23° 48' 47.079" N	87° 5' 0.917" E	42.42
18418	JA_Z7_AJ_22	23° 48' 46.754" N	87° 5' 0.917" E	42.63
18419	JA_Z7_AJ_22	23° 48' 46.429" N	87° 5' 0.916" E	42.59
18420	JA_Z7_AJ_22	23° 48' 46.104" N	87° 5' 0.916" E	42.63
18421	JA_Z7_AJ_22	23° 48' 45.779" N	87° 5' 0.916" E	42.76
18422	JA_Z7_AJ_22	23° 48' 45.454" N	87° 5' 0.916" E	42.75
18423	JA_Z7_AJ_22	23° 48' 45.128" N	87° 5' 0.915" E	42.77
18424	JA_Z7_AJ_22	23° 48' 44.803" N	87° 5' 0.915" E	42.63
18425	JA_Z7_AJ_22	23° 48' 44.478" N	87° 5' 0.915" E	42.79
18426	JA_Z7_AJ_22	23° 48' 44.153" N	87° 5' 0.915" E	42.86
18427	JA_Z7_AJ_22	23° 48' 43.828" N	87° 5' 0.915" E	42.86
18428	JA_Z7_AJ_22	23° 48' 43.502" N	87° 5' 0.914" E	42.89
18429	JA_Z7_AJ_22	23° 48' 43.177" N	87° 5' 0.914" E	42.85
18430	JA_Z7_AJ_22	23° 48' 42.852" N	87° 5' 0.914" E	42.86
18431	JA_Z7_AJ_22	23° 48' 42.527" N	87° 5' 0.914" E	42.81
18432	JA_Z7_AJ_22	23° 48' 42.202" N	87° 5' 0.914" E	42.80
18433	JA_Z7_AJ_22	23° 48' 41.877" N	87° 5' 0.913" E	42.70
18434	JA_Z7_AJ_22	23° 48' 41.551" N	87° 5' 0.913" E	42.84
18435	JA_Z7_AJ_22	23° 48' 47.404" N	87° 5' 1.270" E	42.25
18436	JA_Z7_AJ_22	23° 48' 47.079" N	87° 5' 1.270" E	42.41
18437	JA_Z7_AJ_22	23° 48' 46.754" N	87° 5' 1.270" E	42.61
18438	JA_Z7_AJ_22	23° 48' 46.429" N	87° 5' 1.270" E	42.59
18439	JA_Z7_AJ_22	23° 48' 46.104" N	87° 5' 1.270" E	42.68
18440	JA_Z7_AJ_22	23° 48' 45.778" N	87° 5' 1.269" E	42.74
18441	JA_Z7_AJ_22	23° 48' 45.453" N	87° 5' 1.269" E	42.74
18442	JA_Z7_AJ_22	23° 48' 45.128" N	87° 5' 1.269" E	42.78
18443	JA_Z7_AJ_22	23° 48' 44.803" N	87° 5' 1.269" E	42.65
18444	JA_Z7_AJ_22	23° 48' 44.478" N	87° 5' 1.268" E	42.82
18445	JA_Z7_AJ_22	23° 48' 44.153" N	87° 5' 1.268" E	42.80
18446	JA_Z7_AJ_22	23° 48' 43.827" N	87° 5' 1.268" E	42.81
18447	JA_Z7_AJ_22	23° 48' 43.502" N	87° 5' 1.268" E	42.91
18448	JA_Z7_AJ_22	23° 48' 43.177" N	87° 5' 1.268" E	42.90
18449	JA_Z7_AJ_22	23° 48' 42.852" N	87° 5' 1.267" E	42.88
18450	JA_Z7_AJ_22	23° 48' 42.527" N	87° 5' 1.267" E	42.78
18451	JA_Z7_AJ_22	23° 48' 42.202" N	87° 5' 1.267" E	42.87
18452	JA_Z7_AJ_22	23° 48' 41.876" N	87° 5' 1.267" E	42.84
18453	JA_Z7_AJ_22	23° 48' 41.551" N	87° 5' 1.267" E	42.81
18454	JA_Z7_AJ_22	23° 48' 47.404" N	87° 5' 1.624" E	41.56
18455	JA_Z7_AJ_22	23° 48' 47.079" N	87° 5' 1.624" E	42.38
18456	JA_Z7_AJ_22	23° 48' 46.754" N	87° 5' 1.623" E	42.54
18457	JA_Z7_AJ_22	23° 48' 46.429" N	87° 5' 1.623" E	42.61
18458	JA_Z7_AJ_22	23° 48' 46.103" N	87° 5' 1.623" E	42.65
18459	JA_Z7_AJ_22	23° 48' 45.778" N	87° 5' 1.623" E	42.75
18460	JA_Z7_AJ_22	23° 48' 45.453" N	87° 5' 1.623" E	42.69
18461	JA_Z7_AJ_22	23° 48' 45.128" N	87° 5' 1.622" E	42.83
18462	JA_Z7_AJ_22	23° 48' 44.803" N	87° 5' 1.622" E	42.75
18463	JA_Z7_AJ_22	23° 48' 44.478" N	87° 5' 1.622" E	42.81
18464	JA_Z7_AJ_22	23° 48' 44.152" N	87° 5' 1.622" E	42.80
18465	JA_Z7_AJ_22	23° 48' 43.827" N	87° 5' 1.621" E	42.76
18466	JA_Z7_AJ_22	23° 48' 43.502" N	87° 5' 1.621" E	42.88
18467	JA_Z7_AJ_22	23° 48' 43.177" N	87° 5' 1.621" E	42.93
18468	JA_Z7_AJ_22	23° 48' 42.852" N	87° 5' 1.621" E	42.94
18469	JA_Z7_AJ_22	23° 48' 42.527" N	87° 5' 1.621" E	42.91
18470	JA_Z7_AJ_22	23° 48' 42.201" N	87° 5' 1.620" E	42.87
18471	JA_Z7_AJ_22	23° 48' 41.876" N	87° 5' 1.620" E	42.86
18472	JA_Z7_AJ_22	23° 48' 41.551" N	87° 5' 1.620" E	42.76
18473	JA_Z7_AJ_22	23° 48' 47.404" N	87° 5' 1.977" E	40.96
18474	JA_Z7_AJ_22	23° 48' 47.079" N	87° 5' 1.977" E	42.28
18475	JA_Z7_AJ_22	23° 48' 46.754" N	87° 5' 1.977" E	42.52
18476	JA_Z7_AJ_22	23° 48' 46.428" N	87° 5' 1.977" E	42.67
18477	JA_Z7_AJ_22	23° 48' 46.103" N	87° 5' 1.976" E	42.69
18478	JA_Z7_AJ_22	23° 48' 45.778" N	87° 5' 1.976" E	42.76
18479	JA_Z7_AJ_22	23° 48' 45.453" N	87° 5' 1.976" E	42.70
18480	JA_Z7_AJ_22	23° 48' 45.128" N	87° 5' 1.976" E	42.69
18481	JA_Z7_AJ_22	23° 48' 44.803" N	87° 5' 1.976" E	42.71
18482	JA_Z7_AJ_22	23° 48' 44.477" N	87° 5' 1.975" E	42.71
18483	JA_Z7_AJ_22	23° 48' 44.152" N	87° 5' 1.975" E	42.84
18484	JA_Z7_AJ_22	23° 48' 43.827" N	87° 5' 1.975" E	42.78
18485	JA_Z7_AJ_22	23° 48' 43.502" N	87° 5' 1.975" E	42.84
18486	JA_Z7_AJ_22	23° 48' 43.177" N	87° 5' 1.975" E	42.78
18487	JA_Z7_AJ_22	23° 48' 42.852" N	87° 5' 1.974" E	42.91
18488	JA_Z7_AJ_22	23° 48' 42.526" N	87° 5' 1.974" E	42.93
18489	JA_Z7_AJ_22	23° 48' 42.201" N	87° 5' 1.974" E	42.85
18490	JA_Z7_AJ_22	23° 48' 41.876" N	87° 5' 1.974" E	42.86
18491	JA_Z7_AJ_22	23° 48' 41.551" N	87° 5' 1.973" E	42.85
18492	JA_Z7_AJ_22	23° 48' 41.226" N	87° 5' 1.973" E	42.78
18493	JA_Z7_AJ_22	23° 48' 47.404" N	87° 5' 2.331" E	40.91
18494	JA_Z7_AJ_22	23° 48' 47.079" N	87° 5' 2.330" E	41.69
18495	JA_Z7_AJ_22	23° 48' 46.753" N	87° 5' 2.330" E	42.51
18496	JA_Z7_AJ_22	23° 48' 46.428" N	87° 5' 2.330" E	42.60
18497	JA_Z7_AJ_22	23° 48' 46.103" N	87° 5' 2.330" E	42.69
18498	JA_Z7_AJ_22	23° 48' 45.778" N	87° 5' 2.330" E	42.66
18499	JA_Z7_AJ_22	23° 48' 45.453" N	87° 5' 2.329" E	42.64
18500	JA_Z7_AJ_22	23° 48' 45.128" N	87° 5' 2.329" E	42.67

Map showing Contours of 0.25 Meters Interval Inside Sand Ghat In Ajay River In Jamtara District



ABBREVIATION FORM		
District	JA	Jamtara
Zone	Z4	Zone 4
River	AJ	Ajay

Legend

Contour Lines

Sand Ghat Boundary

Approved
Environment Impact Assessment Authority * Ranchi, Jharkhand

Sand Ghat Code	Area (in Ha)
JA_Z4_AJ_10	4.64

60 30 0 60 120 180 Meters

Map showing Contours of 0.25 Meters Interval Inside Sand Ghat In Ajay River In Jamtara District

86°52'0"E

N

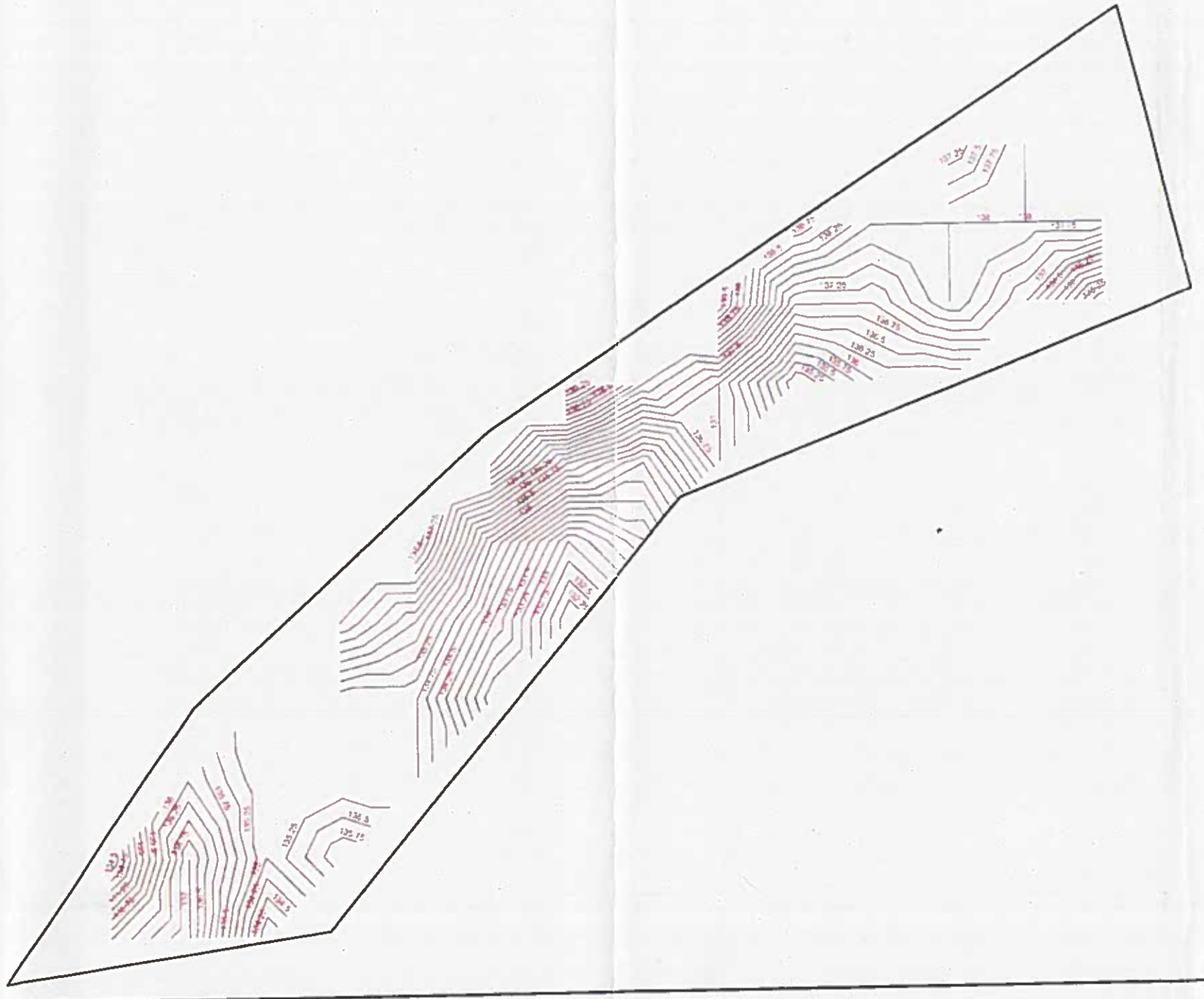

ABBREVIATION FORM		
District	JA	Jamtara
Zone	Z4	Zone 4
River	AJ	Ajay

86°52'0"E

Legend

- Contour Lines
- Sand Ghat Boundary

Approved

State Level Environment Impact Assessment Authority * Jharkhand Ranchi *

Sand Ghat Code	Area (in Ha)
JA_Z4_AJ_9	4.16

30 15 0 30 60 90 Meters

Map showing Contours of 0.25 Meters Interval Inside Sand Ghat In Ajay River In Jamtara District

86°52'0"E

N

86°52'0"E

ABBREVIATION FORM		
District	JA	Jamtara
Zone	Z4	Zone 4
River	AJ	Ajay

Legend

- Contour Lines
- Sand Ghat Boundary

Approved
State Level Environment Impact Assessment Authority
Jharkhand, Ranchi

खनन पदाधिकारी
जामताड़ा

Sand Ghat Code	Area (in Ha)
JA_Z4_AJ_6	3.68

50 25 0 50 100 150 Meters

Map showing Contours of 0.25 Meters Interval Inside Sand Ghat In Ajay River In Jamtara District

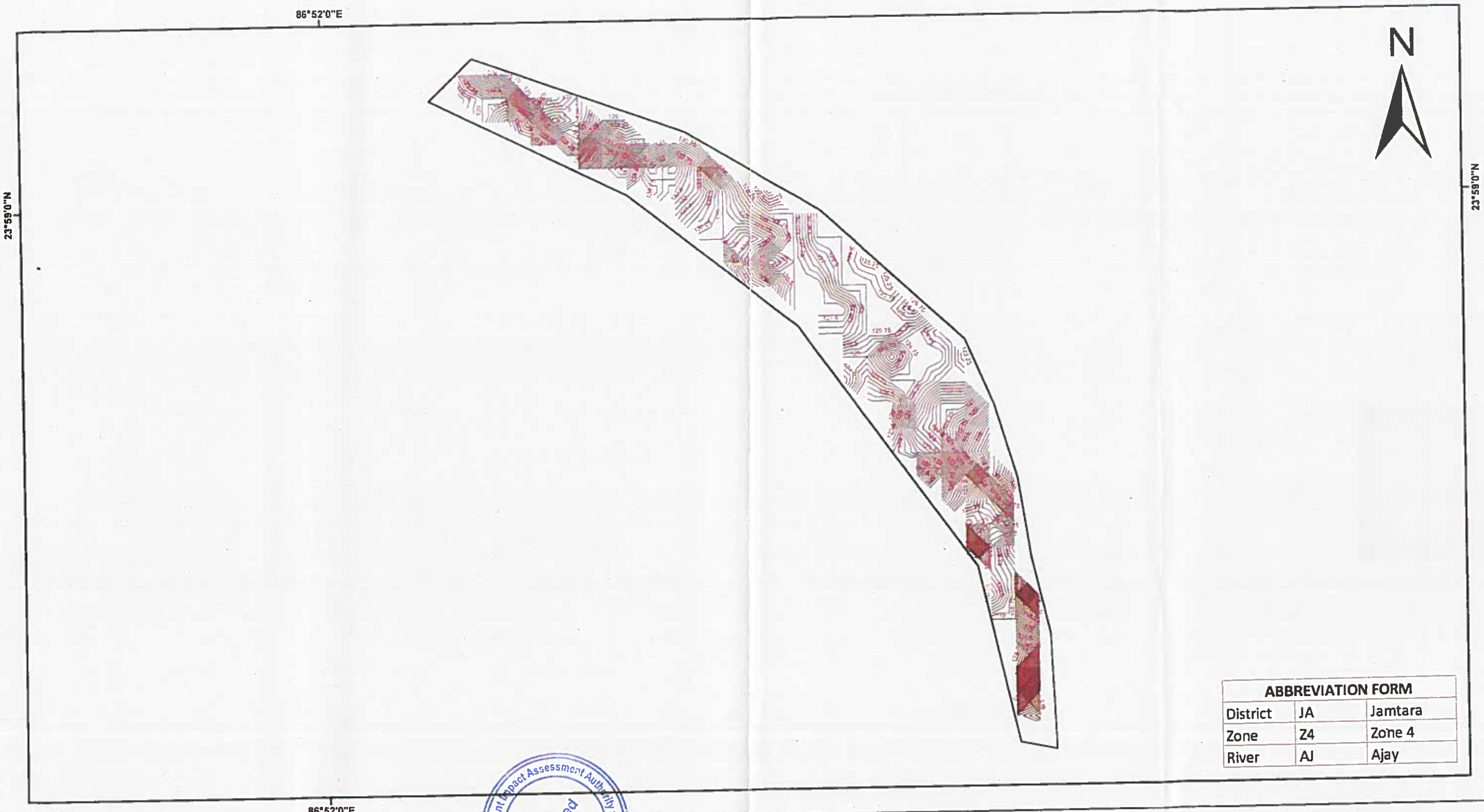

ABBREVIATION FORM		
District	JA	Jamtara
Zone	Z4	Zone 4
River	AJ	Ajay

Legend

- Contour Lines
- Sand Ghat Boundary

Sand Ghat Code	Area (in Ha)
JA_Z4_AJ_8	11.82

Approved
Environment Impact Assessment Authority * State Level * Jharkhand Ranchi

80 40 0 80 160 240 Meters

Map showing Contours of 0.25 Meters Interval Inside Sand Ghat In Ajay River In Jamtara District

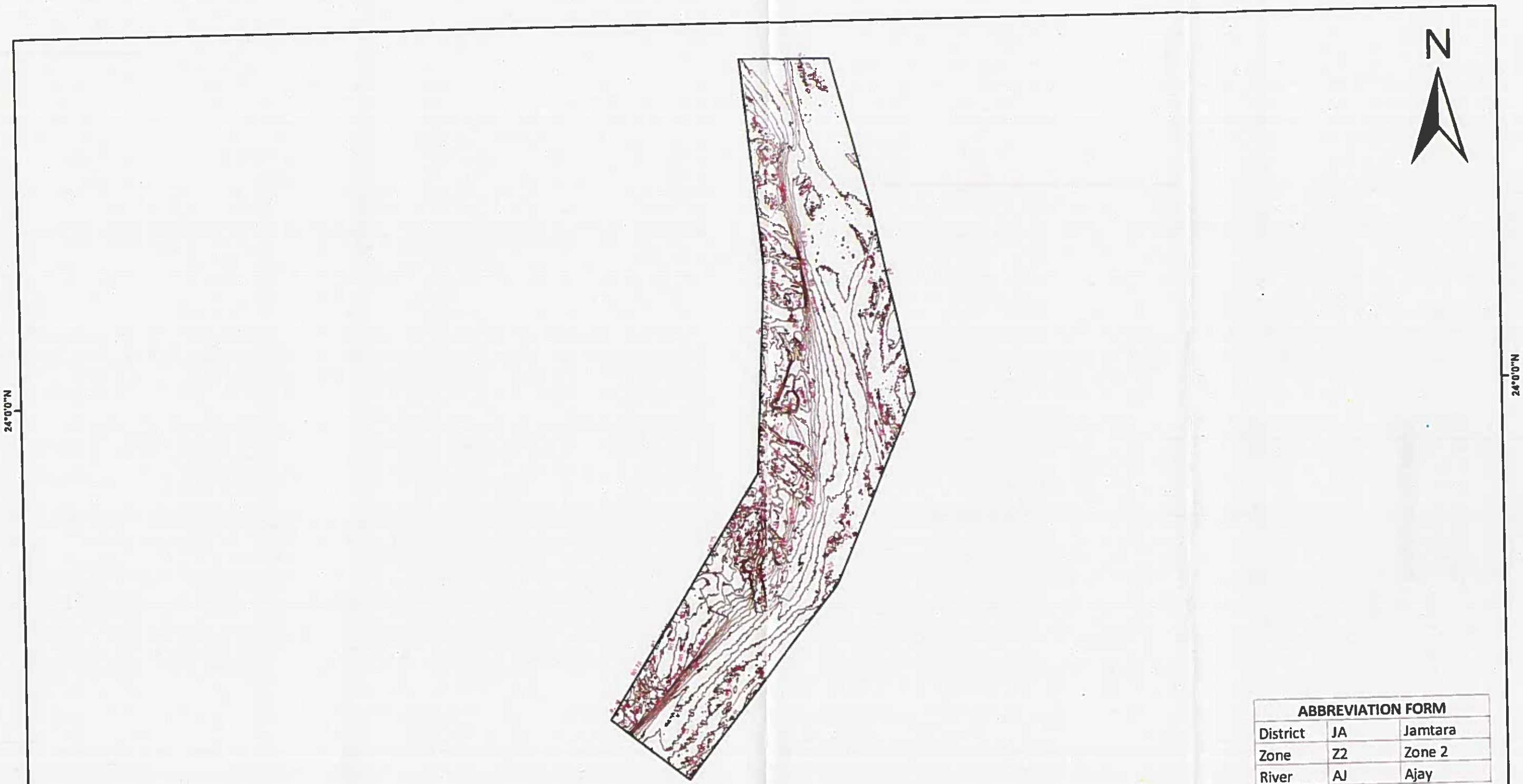

ABBREVIATION FORM		
District	JA	Jamtara
Zone	Z2	Zone 2
River	AJ	Ajay

Legend

- Contour Lines
- Sand Ghat Boundary

Approved
State Level Environment Impact Assessment Authority * Jharkhand, Ranchi

Sand Ghat Code	Area (in Ha)
JA_Z2_AJ_4	7.13

60 30 0 60 120 180 Meters

Map showing Contours of 0.25 Meters Interval Inside Sand Ghat In Ajay River In Jamtara District

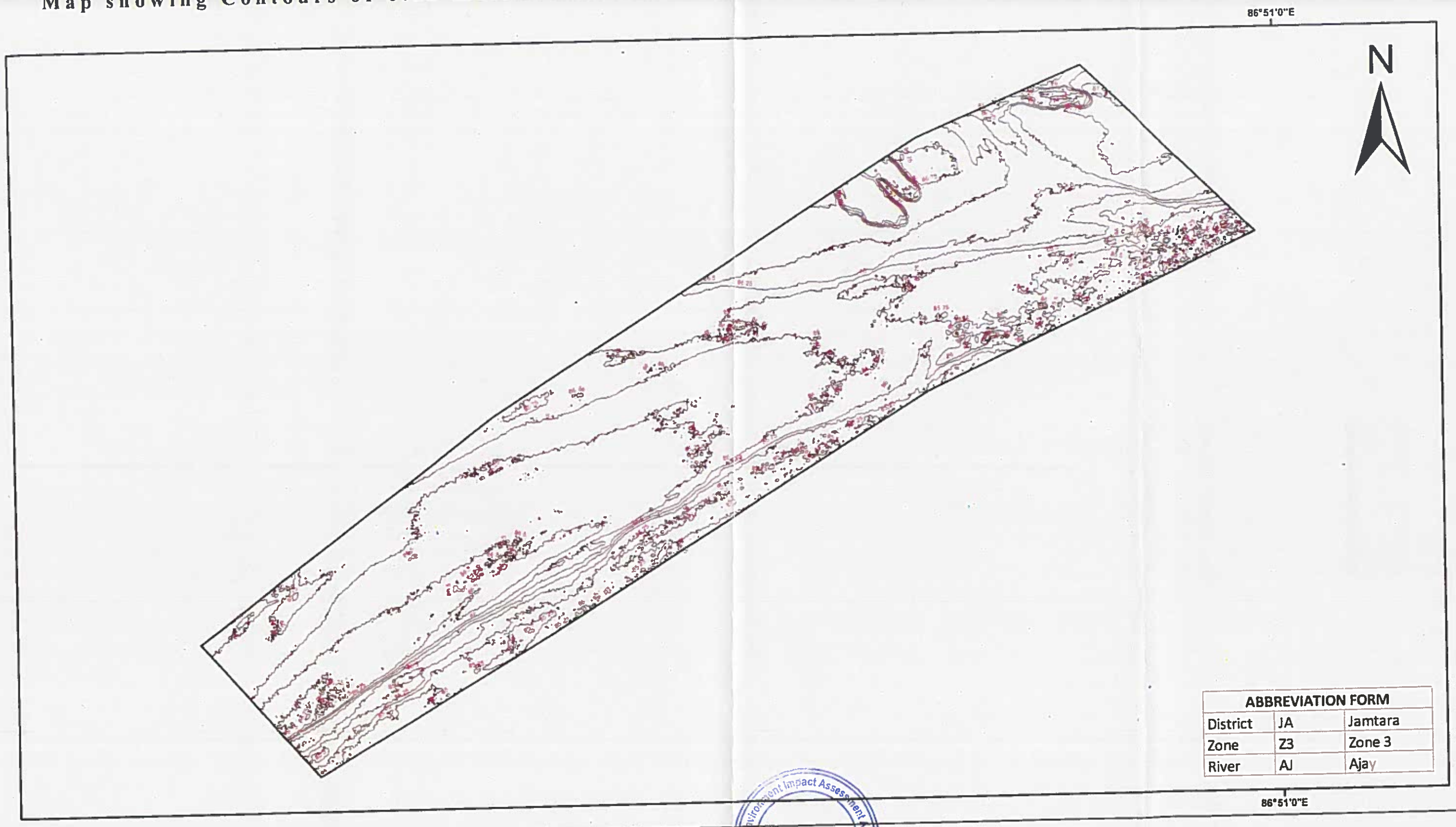

ABBREVIATION FORM		
District	JA	Jamtara
Zone	Z3	Zone 3
River	AJ	Ajay

Legend

Contour Lines

Sand Ghat Boundary

Sand Ghat Code	Area (in Ha)
JA_Z3_AJ_5	3.91

State Level Environment Impact Assessment Authority ★ Jharkhand, Ranchi ★ Approved

25 12.5 0 25 50 75 Meters

Map showing Contours of 0.25 Meters Interval Inside Sand Ghat In Ajay River In Jamtara District

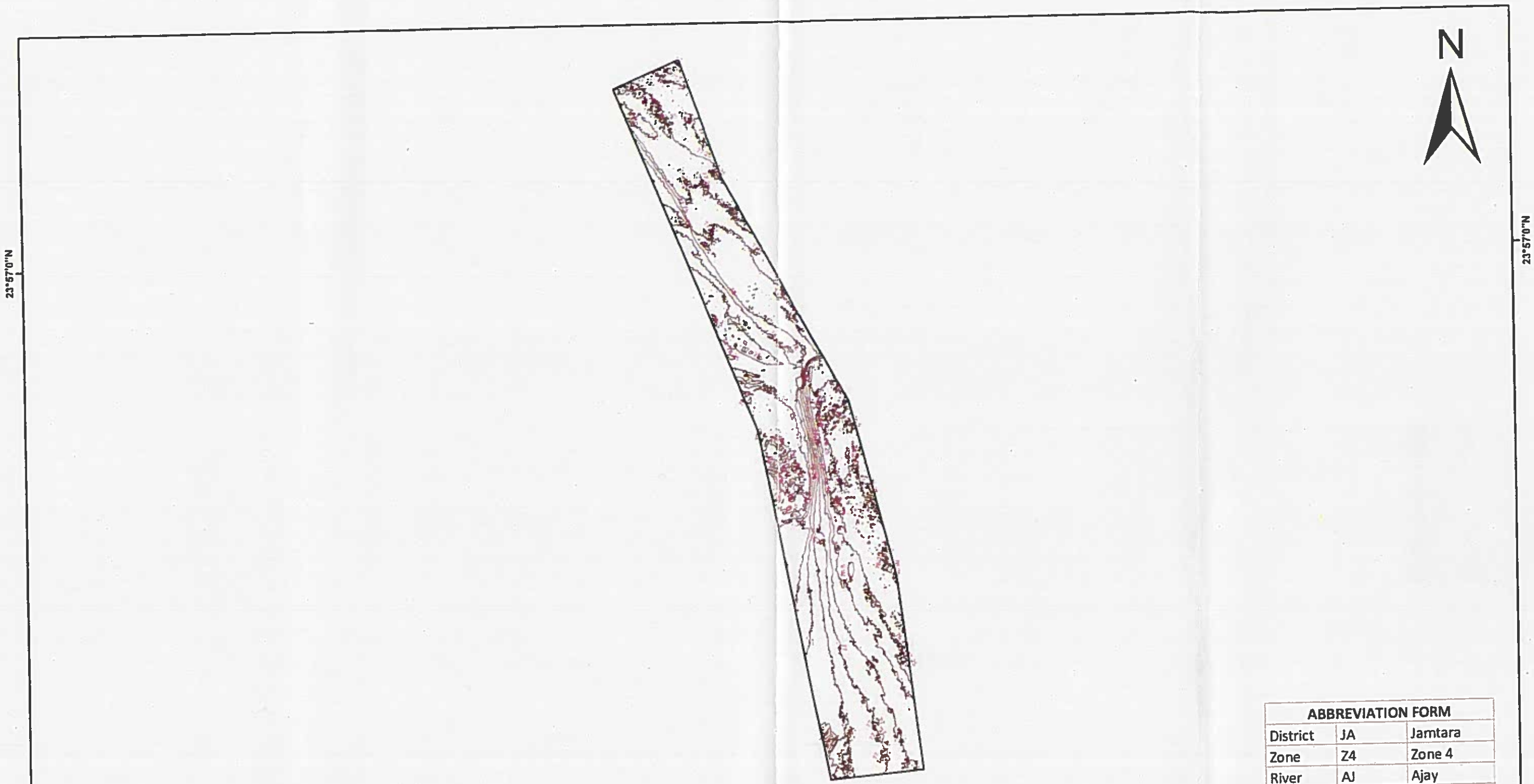

ABBREVIATION FORM		
District	JA	Jamtara
Zone	Z4	Zone 4
River	AJ	Ajay

Legend

- Contour Lines
- Sand Ghat Boundary

Sand Ghat Code	Area (in Ha)
JA_Z4_AJ_3	3.42

जिला खनन पदाधिकारी
जामताड़ा

State Level Environment Impact Assessment Authority * Ranchi *
Approved

50 25 0 50 100 150 Meters

Map showing Contours of 0.25 Meters Interval Inside Sand Ghat In Ajay River In Jamtara District

86°51'0"E

N

86°51'0"E

ABBREVIATION FORM		
District	JA	Jamtara
Zone	Z2	Zone 2
River	AJ	Ajay

Legend

- Contour Lines
- Sand Ghat Boundary

Sand Ghat Code	Area (in Ha)
JA_Z2_AJ_2	4.15

जिला खनन पदाधिकारी
जामताड़ा

Approved
State Level Environment Impact Assessment Authority * Jharkhand, Ranchi *

60 30 0 60 120 180 Meters

Map showing Contours of 0.25 Meters Interval Inside Sand Ghat In Ajay River In Jamtara District

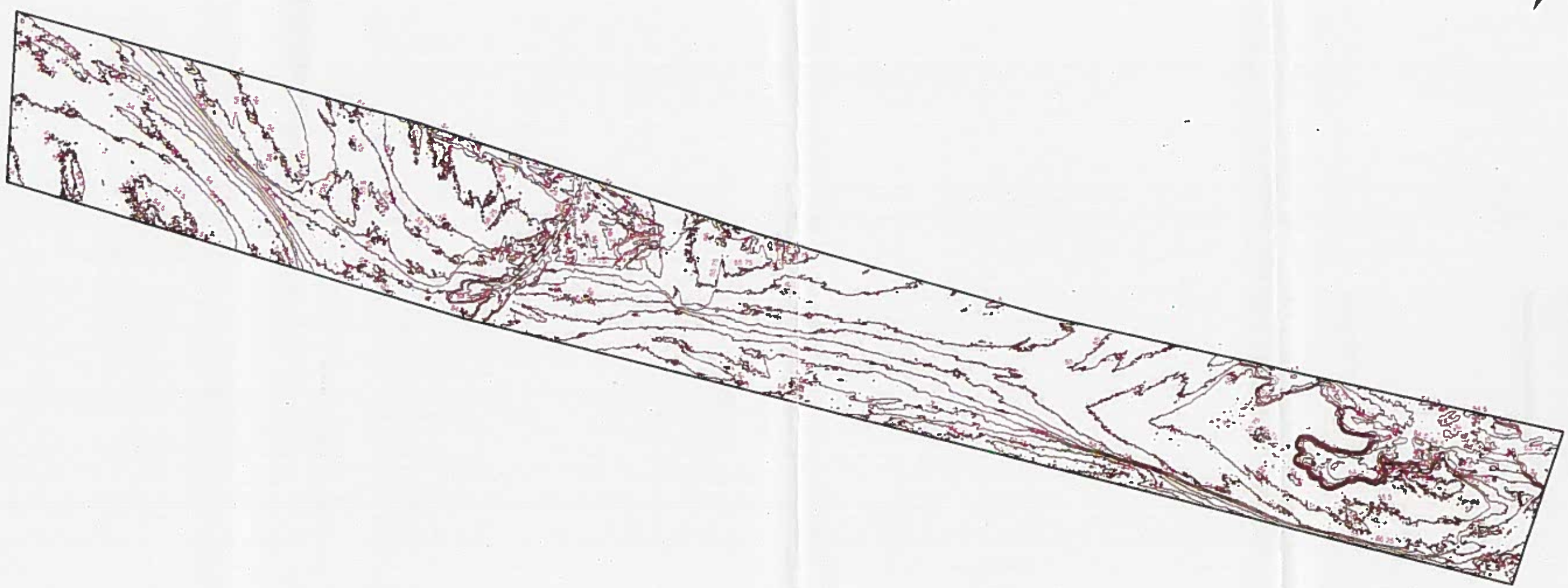

ABBREVIATION FORM		
District	JA	Jamtara
Zone	Z6	Zone 6
River	AJ	Ajay

Legend

- Contour Lines
- Sand Ghat Boundary

Sand Ghat Code	Area (in Ha)
JA_Z6_AJ_18	11.78

State Level Environment Impact Assessment Authority * Ranchi * Approved

50 25 0 50 100 150 Meters

Map showing Contours of 0.25 Meters Interval Inside Sand Ghat In Ajay River In Jamtara District

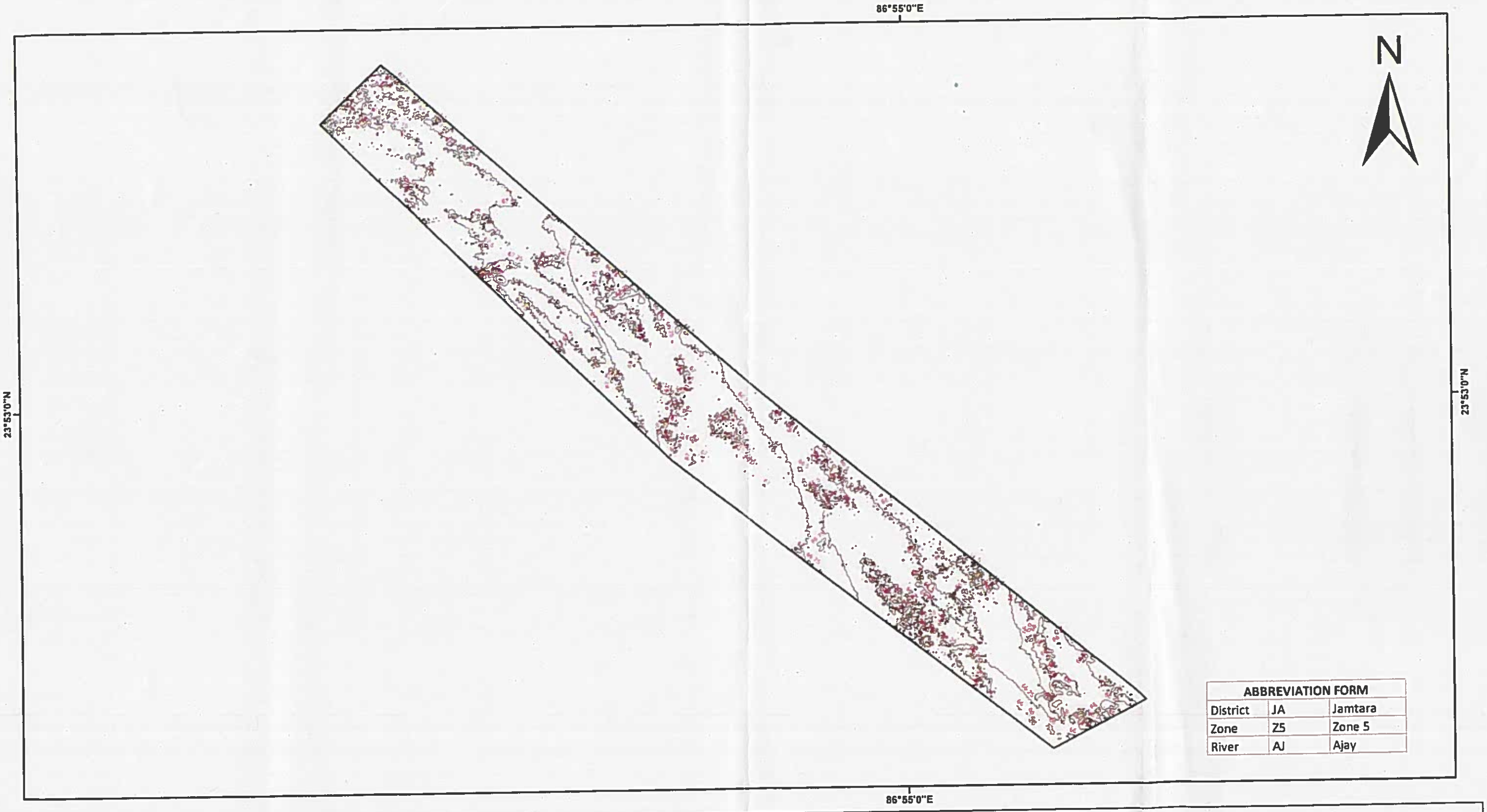

ABBREVIATION FORM		
District	JA	Jamtara
Zone	Z5	Zone 5
River	AJ	Ajay

Legend

Contour Lines

Sand Ghat Boundary

Sand Ghat Code	Area (in Ha)
JA_Z5_AJ_21	1.72

जिला खनन पदाधिकारी
जामताड़ा

State Level Environment Impact Assessment Authority * Jharkhand, Ranchi *
Approved

25 12.5 0 25 50 75 Meters

Map showing Contours of 0.25 Meters Interval Inside Sand Ghat In Ajay River In Jamtara District

87°5'0"E

N

87°5'0"E

ABBREVIATION FORM		
District	JA	Jamtara
Zone	Z7	Zone 7
River	AJ	Ajay

Legend

Contour Lines

Sand Ghat Boundary

Sand Ghat Code	Area (in Ha)
JA_Z7_AJ_22	17.56

State Level Environment Impact Assessment Authority * Jharkhand, Ranchi * Approved

50 25 0 50 100 150 Meters

Map showing Contours of 0.25 Meters Interval Inside Sand Ghat In Ajay River In Jamtara District

N

ABBREVIATION FORM		
District	JA	Jamtara
Zone	Z1	Zone 1
River	AJ	Ajay

Legend

Contour Lines

Sand Ghat Boundary

Sand Ghat Code	Area (in Ha)
JA_Z1_AJ_13	1.74

State Level Environment Impact Assessment Authority * Jharkhand, Ranchi * Approved

20 10 0 20 40 60 Meters

Map showing Contours of 0.25 Meters Interval Inside Sand Ghat In Ajay River In Jamtara District

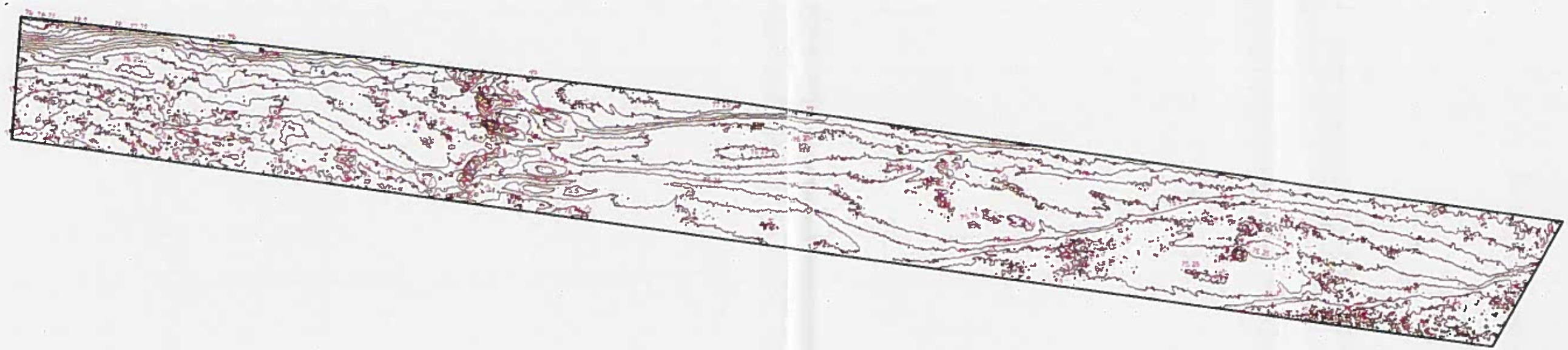

N

ABBREVIATION FORM		
District	JA	Jamtara
Zone	Z5	Zone 5
River	AJ	Ajay

Legend

- Contour Lines
- Sand Ghat Boundary

Sand Ghat Code	Area (In Ha)
JA_Z5_AJ_15	4.39

जिला खनन पदाधिकारी
जामताड़ा

State Level Environment Impact Assessment Authority
Approved
Ranchi

30 15 0 30 60 90
Meters

Map showing Contours of 0.25 Meters Interval Inside Sand Ghat In Ajay River In Jamtara District

86°53'0"E

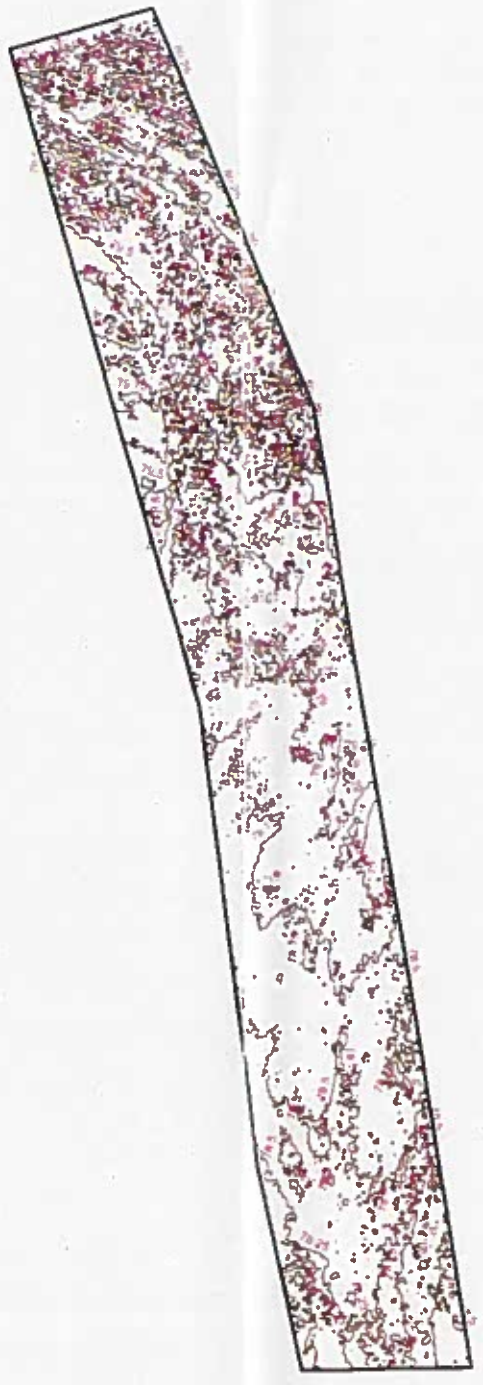

N

ABBREVIATION FORM		
District	JA	Jamtara
Zone	Z5	Zone 5
River	AJ	Ajay

86°53'0"E

Legend

Contour Lines

Sand Ghat Boundary

Sand Ghat Code	Area (in Ha)
JA_Z5_AJ_16	1.27

भेला खनन पदाधिकारी
जामताड़ा

State Level Environment Impact Assessment Authority * Approved * Ranchi

30 15 0 30 60 90 Meters

Map showing Contours of 0.25 Meters Interval Inside Sand Ghat In Ajay River In Jamtara District

86°50'0"E

86°51'0"E

23°59'0"N

N

ABBREVIATION FORM		
District	JA	Jamtara
Zone	Z3	Zone 3
River	AJ	Ajay

Legend

- Contour Lines
- Sand Ghat Boundary

Sand Ghat Code	Area (in Ha)
JA_Z3_AJ_11	13.8

State Level Environment Impact Assessment Authority
Approved
d, Ranchi

जिला खनन पदाधिकारी
जामताड़ा

90 45 0 90 180 270 Meters

Map showing Contours of 0.25 Meters Interval Inside Sand Ghat In Ajay River In Jamtara District

86°54'0"E

N

ABBREVIATION FORM		
District	JA	Jamtara
Zone	Z5	Zone 5
River	AJ	Ajay

86°54'0"E

Legend

- Contour Lines
- Sand Ghat Boundary

Sand Ghat Code	Area (in Ha)
JA_Z5_AJ_17	4.85

State Level Environment Impact Assessment Authority * Ranchi * Approved

80 40 0 80 160 240 Meters

Map showing Contours of 0.25 Meters Interval Inside Sand Ghat In Ajay River In Jamtara District

86°51'0"E

N

ABBREVIATION FORM		
District	JA	Jamtara
Zone	Z1	Zone 1
River	AJ	Ajay

86°51'0"E

Legend

- Contour Lines
- Sand Ghat Boundary

Sand Ghat Code	Area (in Ha)
JA_Z1_AJ_12	6.28

District Level Environment Impact Assessment Authority * Jharkhand, Ranchi * Approved

60 30 0 60 120 180 Meters

Route Map of Zone 3, Jamtara District, Jharkhand

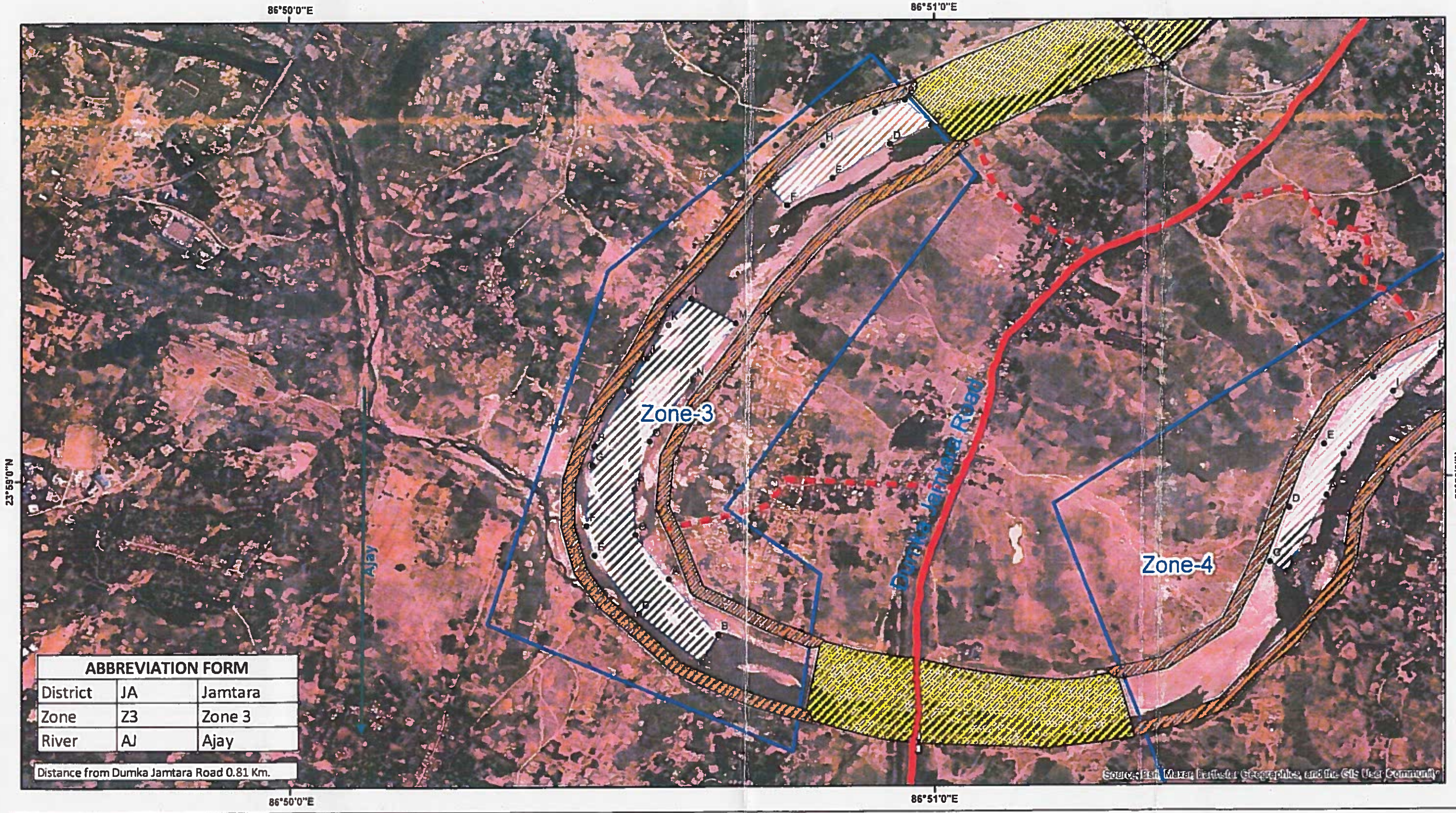

ABBREVIATION FORM		
District	JA	Jamtara
Zone	Z3	Zone 3
River	AJ	Ajay

Distance from Dumka Jamtara Road 0.81 Km.

Legend

- Jamtara District Boundary
- Railway
- Bridge
- River Flow Direction
- Metalled Roads
- Approach Roads
- No Mining Zone
- Safety Barrier
- Sand Deposit Zone
- Sand Ghat

Sand Ghat Code	Area (in Ha)
JA_Z3_AJ_5	3.91
JA_Z3_AJ_11	13.87

Limiting Coordinates of Zone 3	
Starting Point	86°50'58.872"E 23°59'34.671"N
Ending point	86°50'48.146"E 23°58'42.438"N

State Level Environment Impact Assessment Authority * Jharkhand, Ranchi * Approved

180 90 0 180 360 540 Meters

Route Map of Zone 4, Jamtara District, Jharkhand

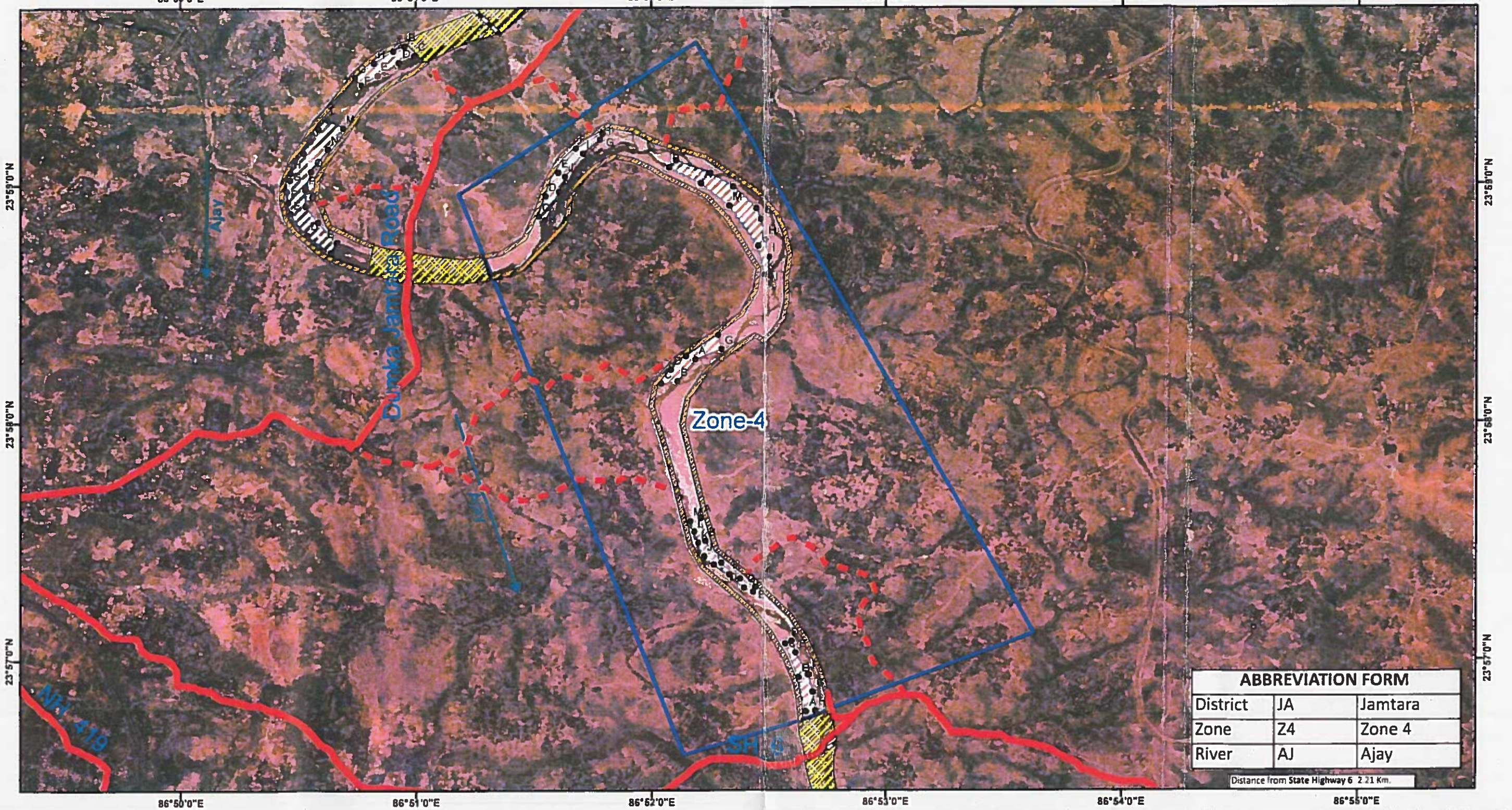

ABBREVIATION FORM		
District	JA	Jamtara
Zone	Z4	Zone 4
River	AJ	Ajay

Distance from State Highway 6 2.21 Km.

Legend

- Jamtara District Boundary
- Railway
- Bridge
- River Flow Direction
- Metalled Roads
- Approach Roads
- No Mining Zone
- Safety Barrier
- Sand Deposit Zone
- Sand Ghat

Sand Ghat Code	Area (in Ha)
JA_Z4_AJ_3	3.42
JA_Z4_AJ_6	3.69
JA_Z4_AJ_8	11.82
JA_Z4_AJ_9	4.17
JA_Z4_AJ_10	4.64

Limiting Coordinates of Zone 4	
Starting Point	86°51'17.871"E 23°58'40.801"N
Ending point	86°52'42.237"E 23°56'48.167"N

Approved

480 240 0 480 960 1,440 Meters

Route Map of Zone 5, Jamtara District, Jharkhand

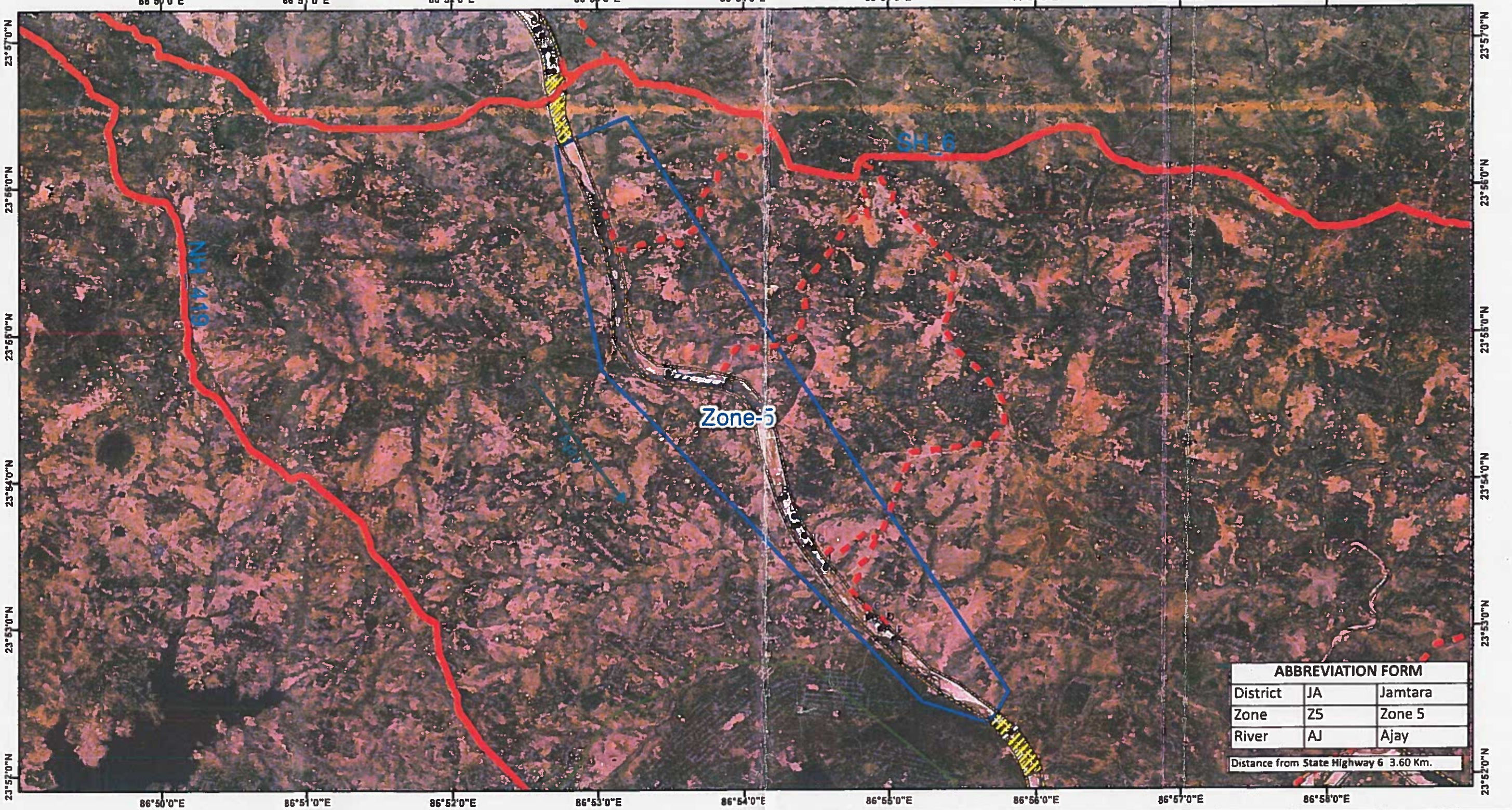

Legend

- Jamtara District Boundary
- Railway
- Bridge
- River Flow Direction
- Metalled Roads
- Approach Roads
- No Mining Zone
- Safety Barrier
- Sand Deposit Zone
- Sand Ghat

Sand Ghat Code	Area (in Ha)
JA_Z5_AJ_15	4.39
JA_Z5_AJ_16	1.27
JA_Z5_AJ_17	4.95
JA_Z5_AJ_21	1.72

Limiting Coordinates of Zone 5	
Starting Point	86°52'53.333"E 23°56'22.838"N
Ending point	86°55'44.507"E 23°52'26.895"N

Approved

790 395 0 790 1,580 2,370 Meters

Route Map of Zone 1, Jamtara District, Jharkhand

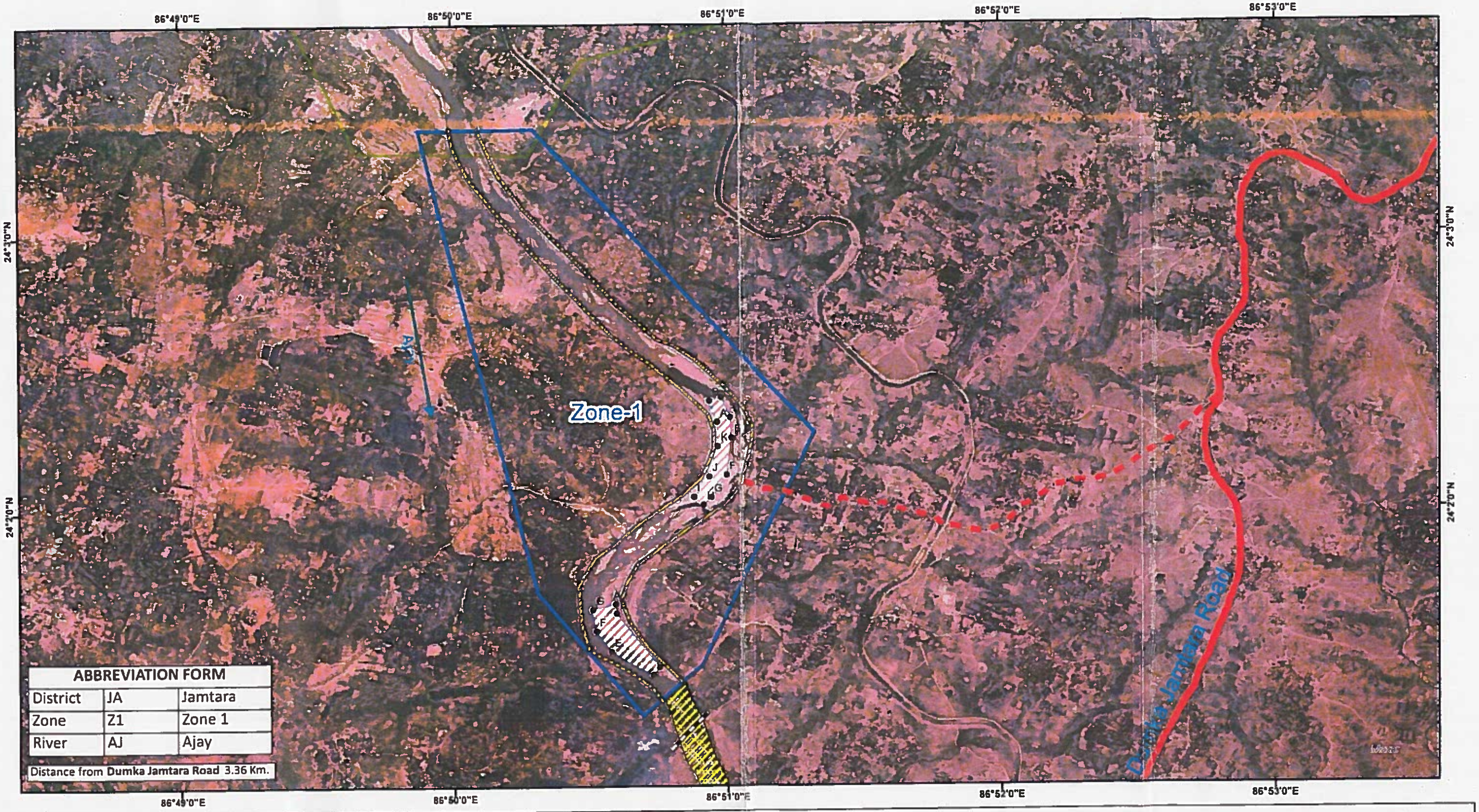

ABBREVIATION FORM		
District	JA	Jamtara
Zone	Z1	Zone 1
River	AJ	Ajay

Distance from **Dumka Jamtara Road** 3.36 Km.

Legend

- Jamtara District Boundary
- Railway
- Bridge
- River Flow Direction
- Metalled Roads
- Approach Roads
- No Mining Zone
- Safety Barrier
- Sand Deposit Zone
- Sand Ghat

Sand Ghat Code	Area (in Ha)
JA_Z1_AJ_1	7.96
JA_Z1_AJ_12	6.28

Limiting Coordinates of Zone 1	
Starting Point	86°50'5.93"E 24°3'23.768"N
Ending point	86°50'47.904"E 24°1'21.58"N

State Level Environment Impact Assessment Authority Jharkhand, Ranchi — Approved

410 205 0 410 820 1,230 Meters

Route Map of Zone2, Jamtara District, Jharkhand

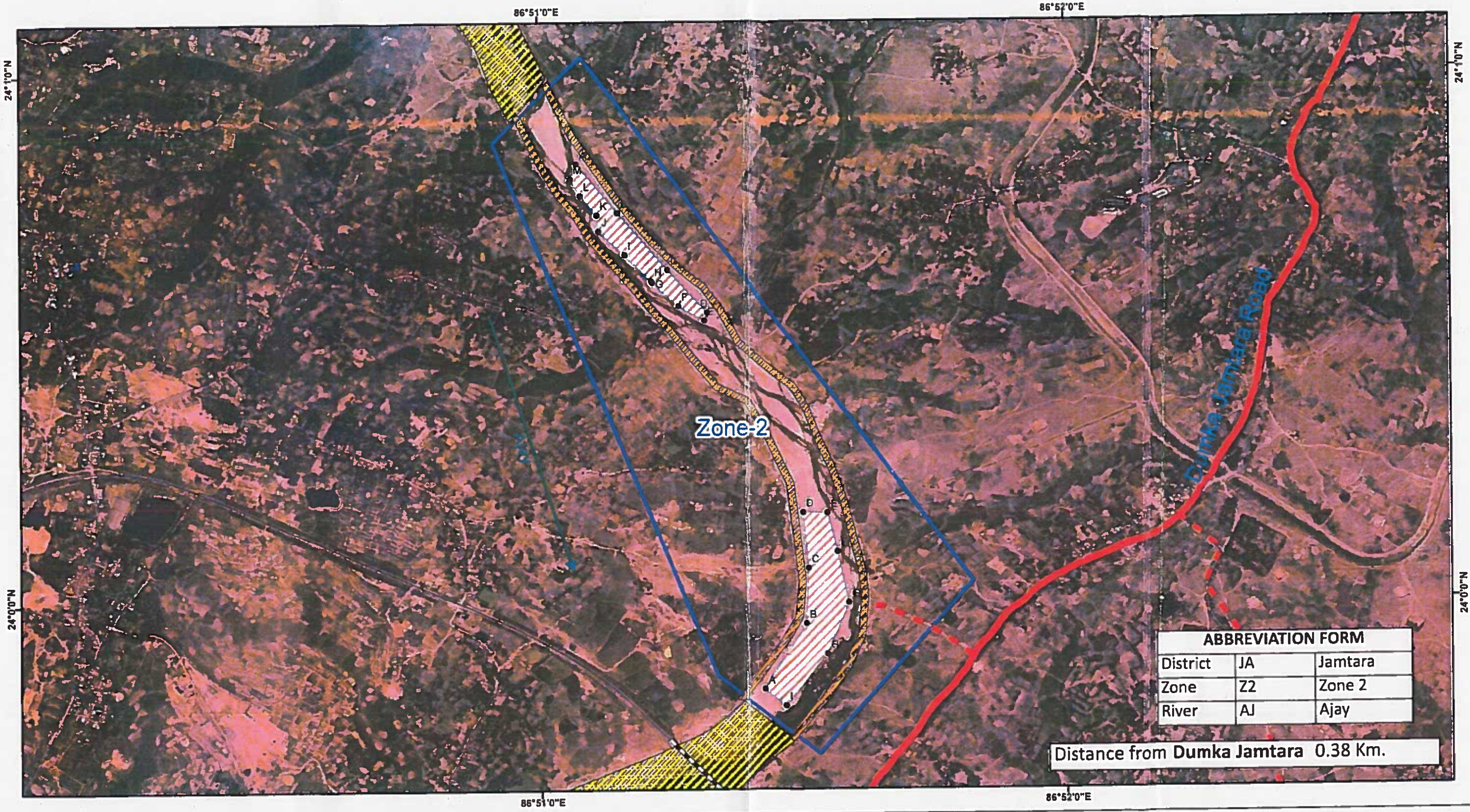

Legend

- Jamtara District Boundary
- Railway
- Bridge
- River Flow Direction
- Metalled Roads
- Approach Roads
- No Mining Zone
- Safety Barrier
- Sand Deposit Zone
- Sand Ghat

Sand Ghat Code	Area (in Ha)
JA_Z2_AJ_2	4.15
JA_Z2_AJ_4	7.13

Limiting Coordinates of Zone 2	
Starting Point	86°50'58.9"E 24°0'56.679"N
Ending point	86°51'26.934"E 23°59'46.925"N

State Level Environment Impact Assessment Authority * Jharkhand, Ranchi * Approved

210 105 0 210 420 630 Meters

Map showing Contours of 0.25 Meters Interval Inside Sand Ghat In Ajay River In Jamtara District

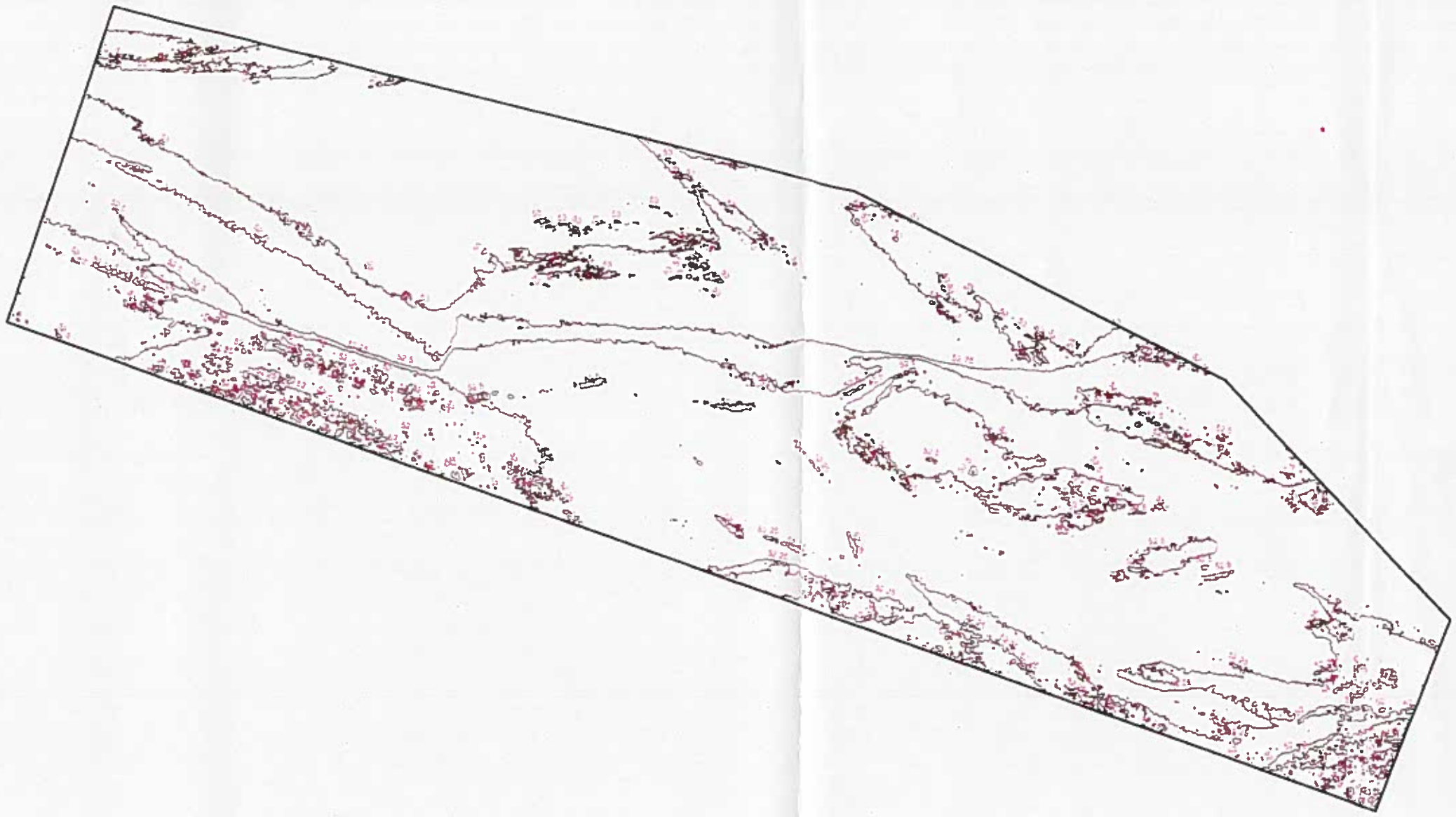

N

ABBREVIATION FORM		
District	JA	Jamtara
Zone	Z7	Zone 7
River	AJ	Ajay

Legend

- Contour Lines
- Sand Ghat Boundary

Sand Ghat Code	Area (in Ha)
JA_Z7_AJ_26	4.9

खनन पदाधिकारी

State Level Environment Impact Assessment Authority
Approved
Jharkhand, Ranchi

25 12.5 0 25 50 75 Meters

Map showing Contours of 0.25 Meters Interval Inside Sand Ghat In Kuruli River In Jamtara District

87°8'0"E

N

ABBREVIATION FORM		
District	JA	Jamtara
Zone	Z11	Zone 11
River	KU	Kuruli

87°8'0"E

Legend

- Contour Lines
- Sand Ghat Boundary

Sand Ghat Code	Area (in Ha)
JA_Z11_KU_27	1.61

खनन पदाधिकारी जामताड़ा

Approved

District Level Environment Impact Assessment Authority, Jharkhand, Ranchi

20 10 0 20 40 60 Meters

Map showing Contours of 0.25 Meters Interval Inside Sand Ghat In Ajay River In Jamtara District

87°2'0"E

N



ABBREVIATION FORM		
District	JA	Jamtara
Zone	Z7	Zone 7
River	AJ	Ajay

87°2'0"E

Legend

Contour Lines

Sand Ghat Boundary

Sand Ghat Code	Area (in Ha)
JA_Z7_AJ_25	12.99

State Level Environment Impact Assessment Authority * Jharkhand, Ranchi *

Approved

50 25 0 50 100 150 Meters

Route Map of Zone6, Jamtara District, Jharkhand

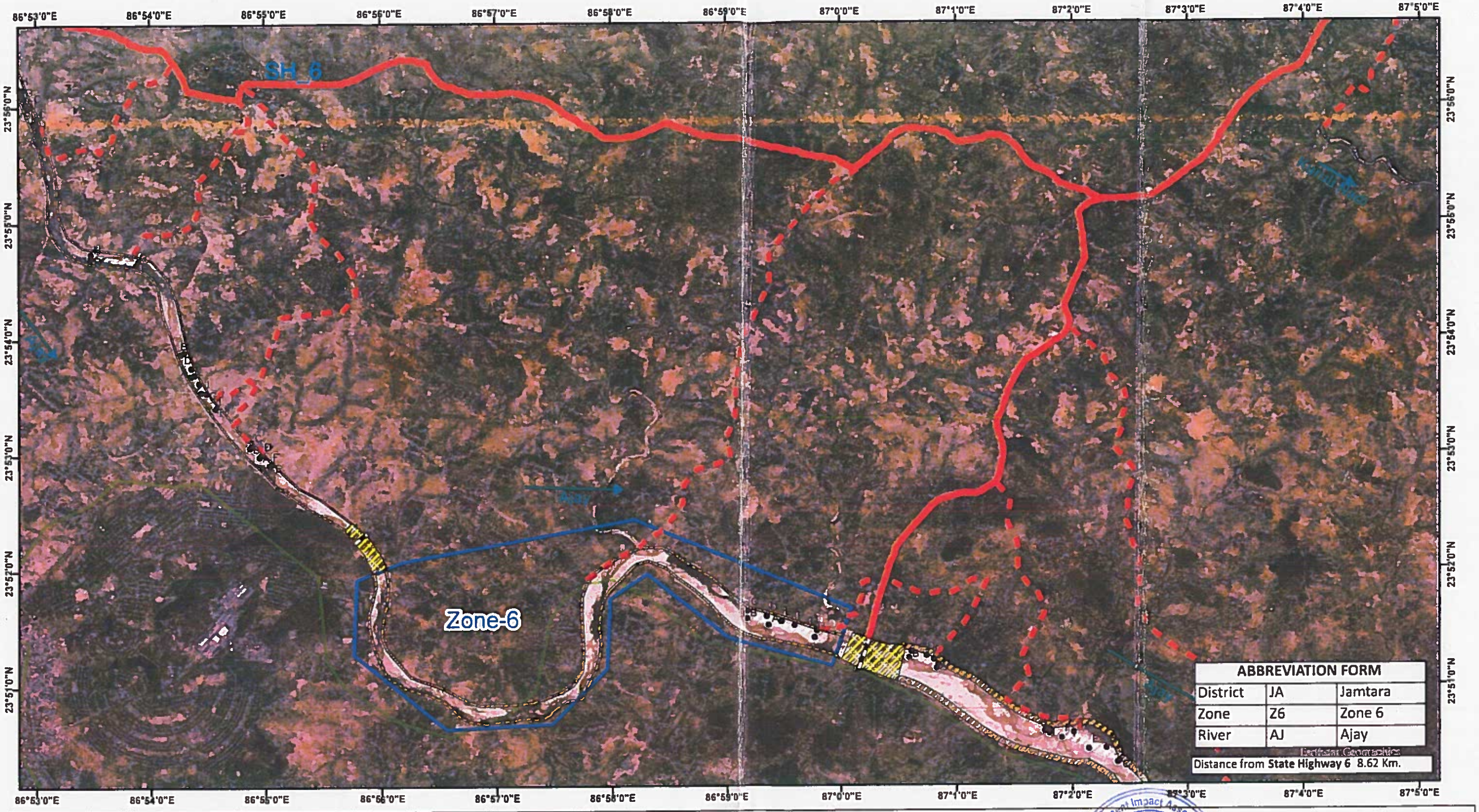

ABBREVIATION FORM		
District	JA	Jamtara
Zone	Z6	Zone 6
River	AJ	Ajay

Distance from State Highway 6 8.62 Km.

Legend

- Jamtara District Boundary
- Railway
- Bridge
- River Flow Direction
- Metalled Roads
- Approach Roads
- No Mining Zone
- Safety Barrier
- Sand Deposit Zone
- Sand Ghat

Sand Ghat Code	Area (in Ha)
JA_Z6_AJ_18	11.78

Limiting Coordinates of Zone 5	
Starting Point	86°55'58.273"E 23°52'0.51"N
Ending point	87°0'0.215"E 23°51'21.66"N

State Level Environment Impact Assessment Authority * Jharkhand, Ranchi * Approved

970 485 0 970 1,940 2,910 Meters

Route Map of Zone 7, Jamtara District, Jharkhand

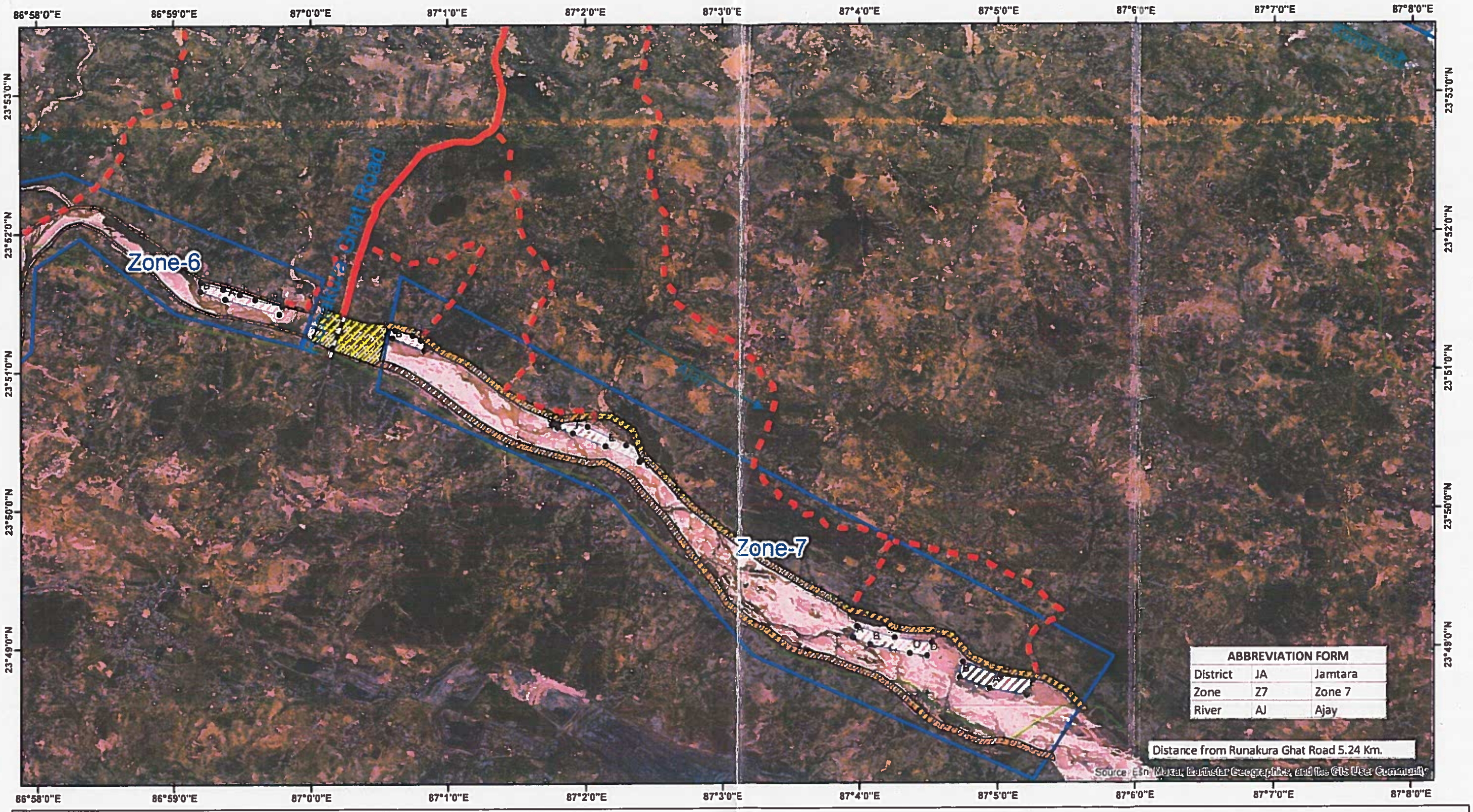

Legend

- Jamtara District Boundary
- Railway
- Bridge
- River Flow Direction
- Metalled Roads
- Approach Roads
- No Mining Zone
- Safety Barrier
- Sand Deposit Zone
- Sand Ghat

Sand Ghat Code	Area(in Ha)
JA_Z7_AJ_22	17.56
JA_Z7_AJ_23	16.36
JA_Z7_AJ_25	12.99
JA_Z7_AJ_26	4.9

Limiting Coordinates of Zone 7	
Starting Point	87°0'34.059"E 23°51'13.197"N
Ending point	87°5'31.945"E 23°48'27.353"N

State Level Environment Impact Assessment Authority * Jharkhand, Ranchi *
Approved

850 425 0 850 1,700 2,550 Meters

Route Map of Zone11, Jamtara District, Jharkhand

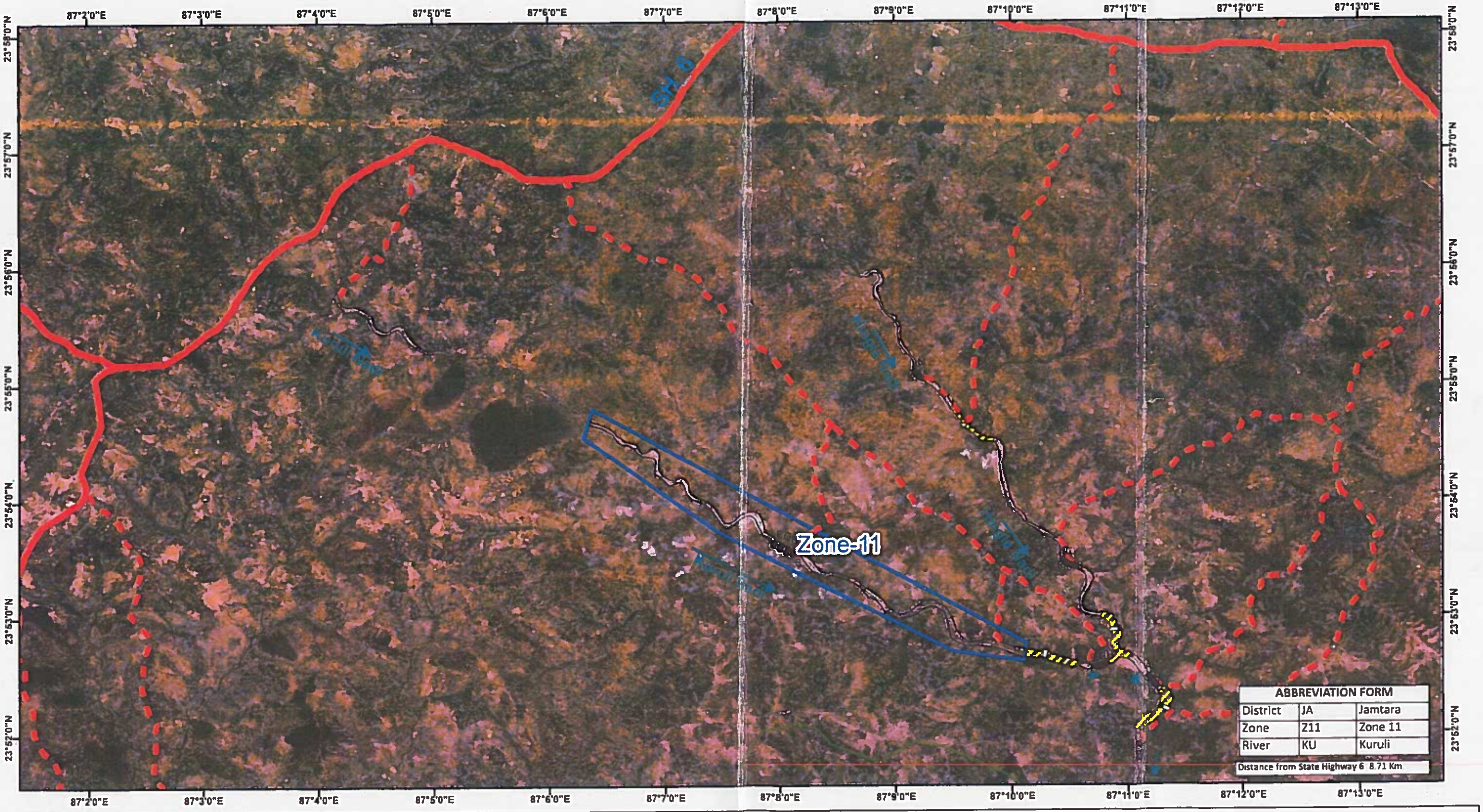

ABBREVIATION FORM		
District	JA	Jamtara
Zone	Z11	Zone 11
River	KU	Kuruli

Distance from State Highway 6 8.71 Km

Legend

- Jamtara District Boundary
- Railway
- Bridge
- River Flow Direction
- Metalled Roads
- Approach Roads
- No Mining Zone
- Safety Barrier
- Sand Deposit Zone
- Sand Ghat

Sand Ghat Code	Area (In Ha)
JA_Z11_KU_27	1.61

Limiting Coordinates of Zone 11	
Starting Point	87°6'19.858"E 23°54'39.468"N
Ending point	87°6'18.856"E 23°54'39.71"N

Approved

970 485 0 970 1,940 2,910 Meters

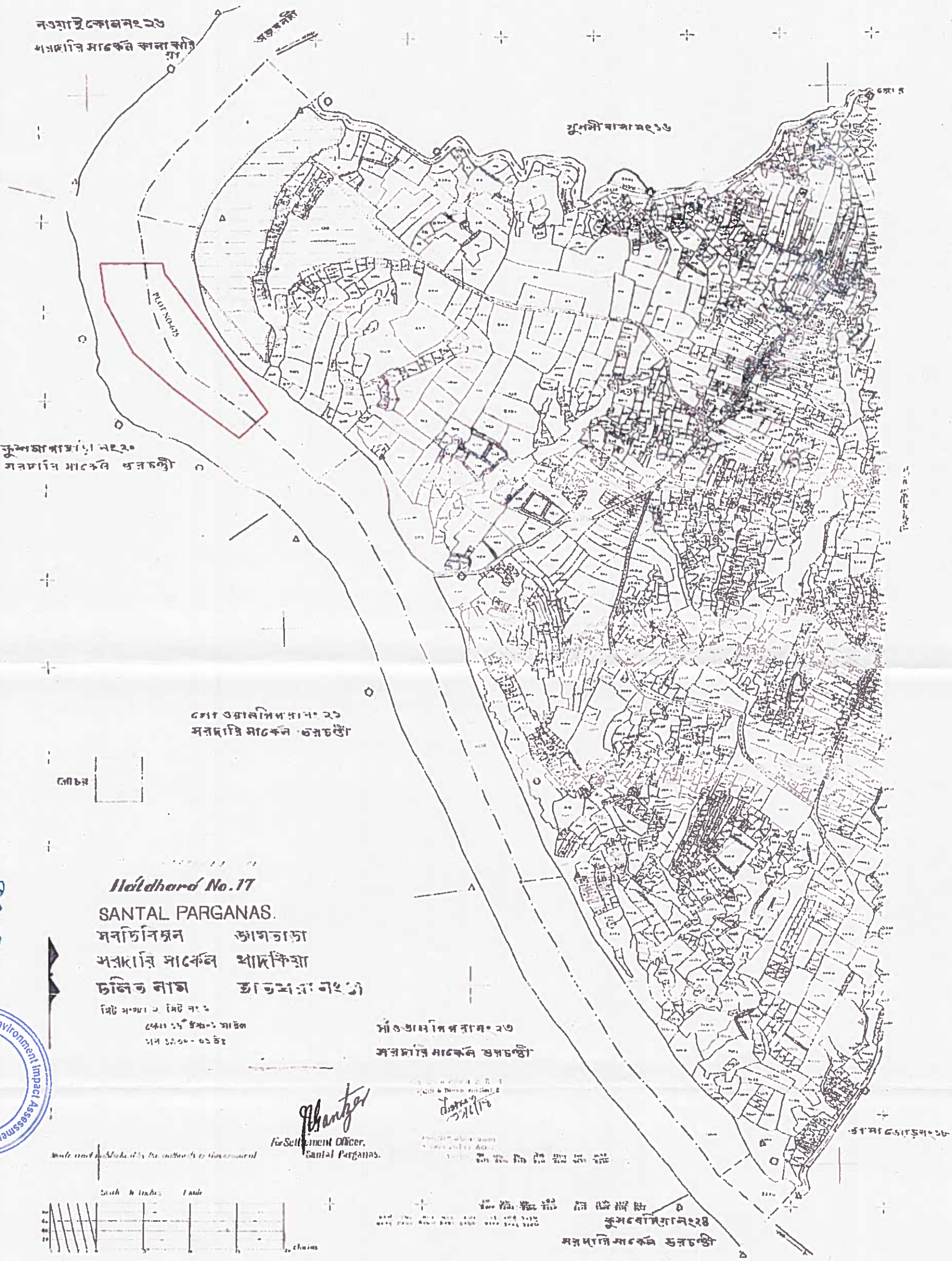
Holdhard No. 17
SANTAL PARGANAS.
সরদিবিভাগ
সরকারি সার্কেল
চলিত নাম
Approved
State Level Environment Impact Assessment Authority * Jharkhand, Ranchi *
For Settlement Officer,
Santal Parganas.

Approved
Haldhard No. 17
SANTAL PARGANAS.
Approved * State Level Environment Impact As
Jharkhand, Pan
Authority

Annexure No. 16

SANTAL PARGANAS

মৌজার নাম	জামতাড়া
থানার নাম	জামতাড়া
চলিত নাম	জামতাড়া মৌজা নং ১১

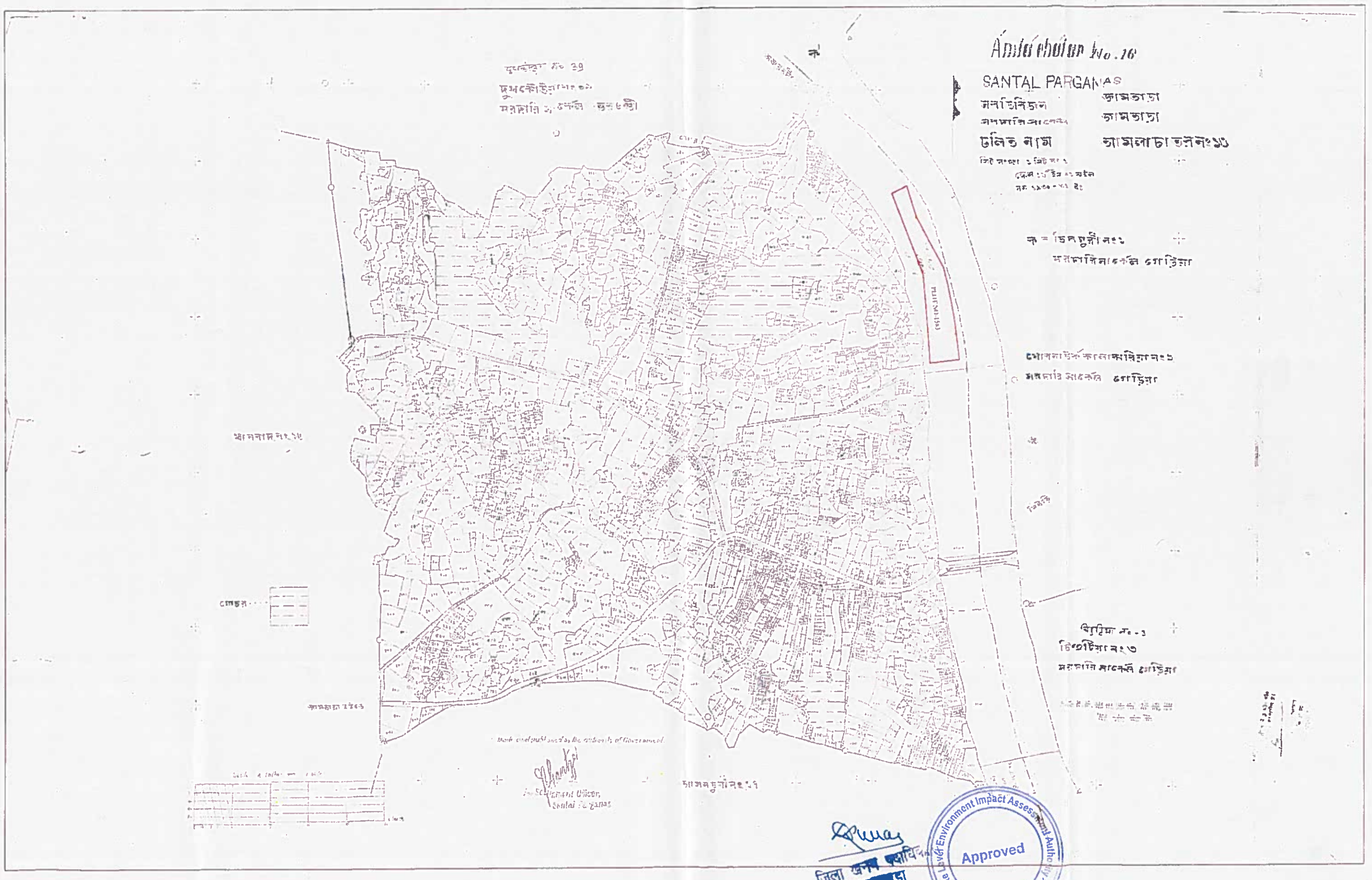

Approved
Jharkhand State Level Environment Impact Assessment Authority
Ranchi

Bodhabandh No. 25

SANTAL PARGANAS

সর্বাধিনিজন ফাম্রতাড়া

মৌজার নাম ভাদকুড়া

চৌহদ্দী নাম চৌহদ্দীর নাম

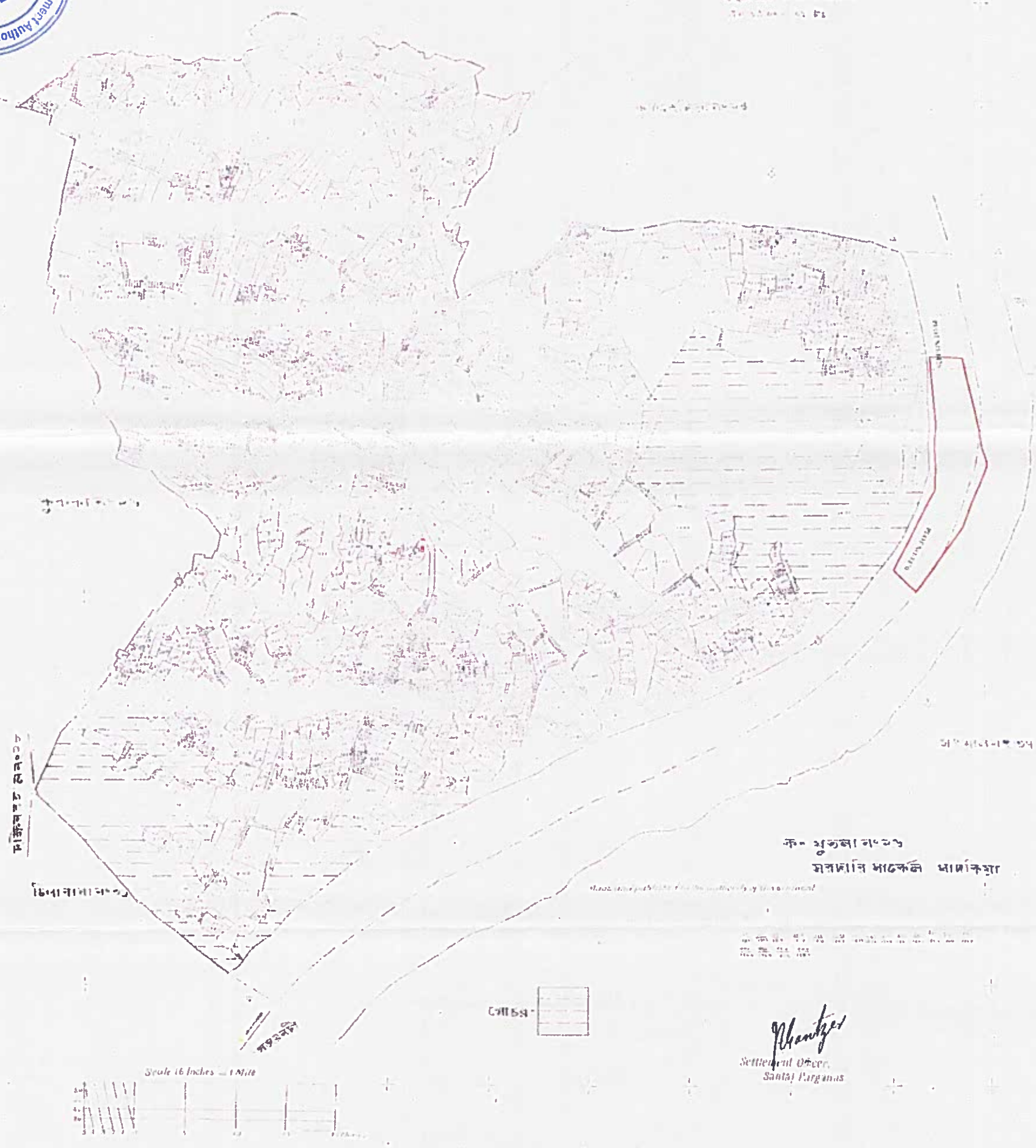

Settlement Officer,
Santal Parganas

Approved

Boundaries No. 25

SANTAL PARGANAS

সবডিভিসন	জামতাড়া
থানা নং	৬১৫
চৌকি নাম	কেওয়াবাঁধ নং ১৮

থানা নং ৬১৫

Scale 16 Inches = 1 Mile

Settlement Officer,
Santal Parganas

Dimjuri No. I

SANTAL PARGANAS.

PLOT NO-1436

Approved

Level Environment Impact A
Jharkhand, Ranchi

Gopalpur No. 38

SANTAL PARGANAS.

সরাইবিরুন জামতাড়া

সরদারি সার্কেল ভরচত্তী

চলিত নাম গোপালপুর নং ৩৮

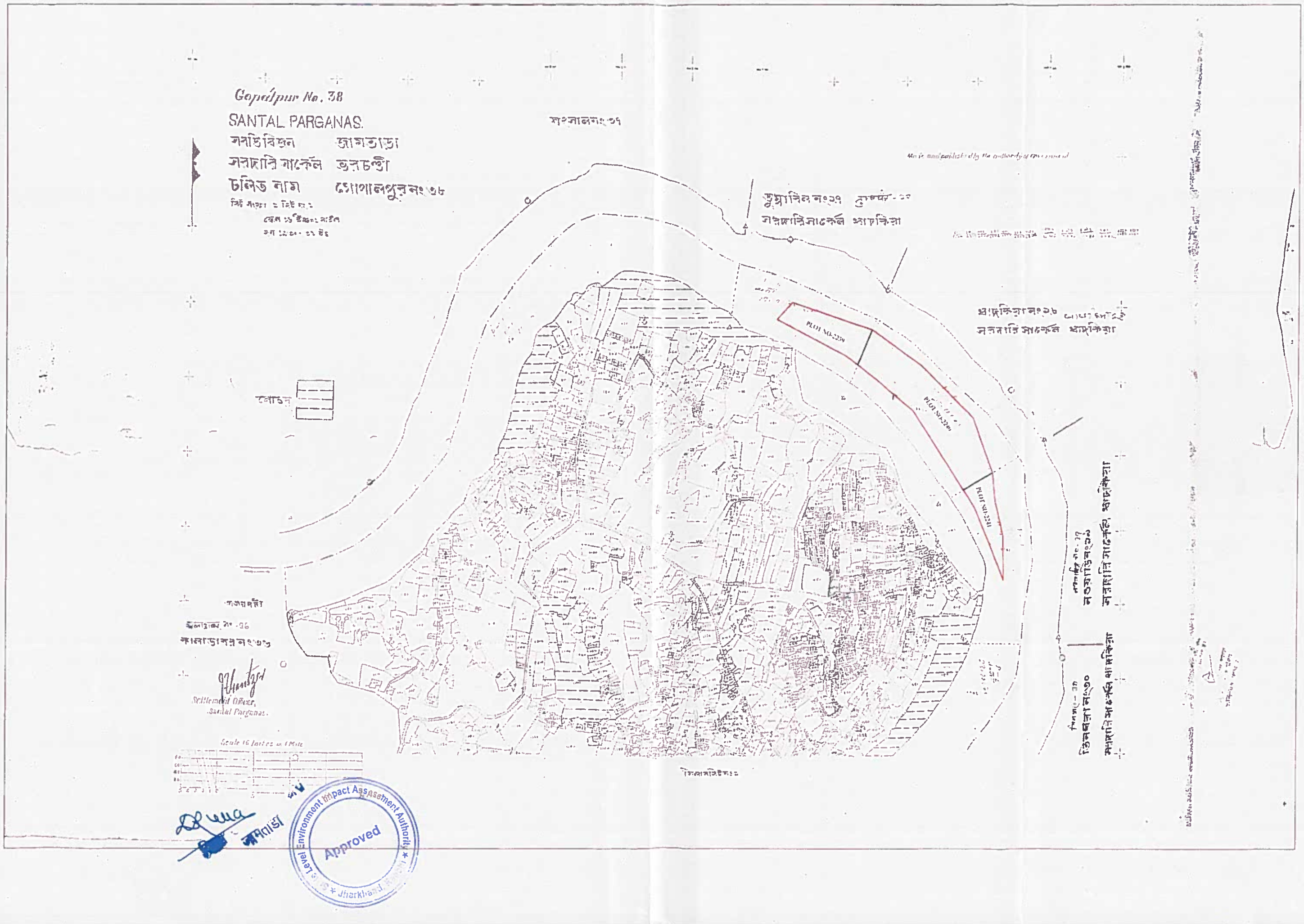

Scale 16 Inches = 1 Mile

Settlement Officer,
Santal Parganas.

Level Environment Impact Assessment Authority
Approved
Jharkhand

Gopalpur No. 38

SANTAL PARGANAS.

অনুবিভাগ	গোড্ডা।
সরকারি মৌজা	মুরাডীহা
চলিত নাম	গোপালপুর নং ৩৮

Yamuna
Development Officer.
Santal Parganas.

Scale 16 inches = 1 Mile

Approved
State Level Environment Impact Assessment Authority

State Level Environment Impact Assessment Authority
Approved

Satsal No. 27

SANTAL PARGANAS.

মহকুমা	জামতাড়া
সমষ্টি সার্কেল	মহেশ্বরী
চলিত নাম	মৌজা নং ৩১

Settlement Officer,
Santal Parganas.

Sarkari No. 27

SANTAL PARGANAS

সবডিভিজন জামতাড়া

সবদাবি সার্কেল ভবচল্লী

চলিত নাম মৎ সার্কেল নং ১৭

Level Environment Impact Assessment Authority
Approved

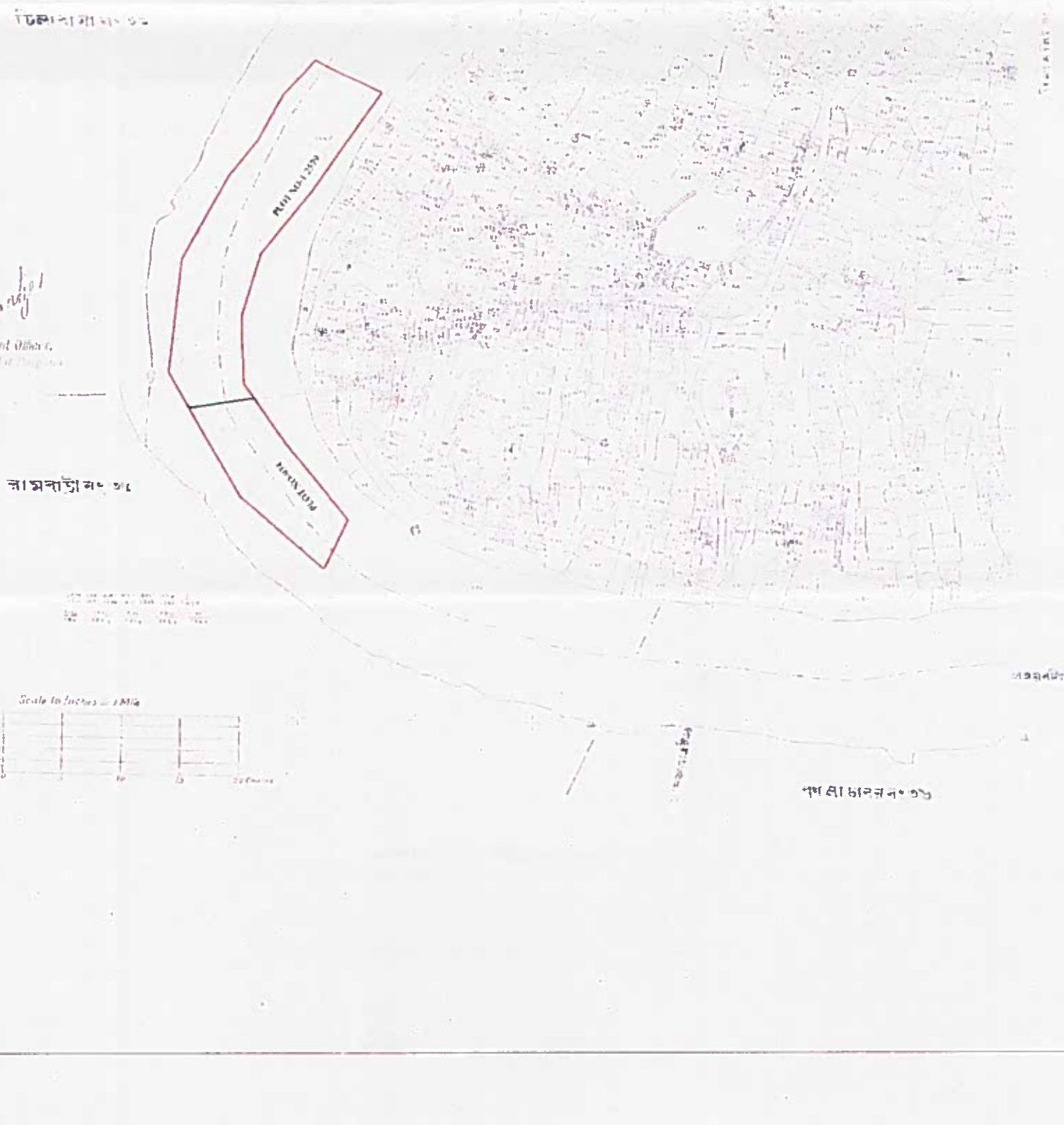

Naudihad No. 26

SANTAL PARGANAS.

সদরবিভাজন জামতাড়া

সদরদারি সার্কেল কালাঝরিয়া

চলিত নাম নওয়াডিকোলনং২৬

লাইবুলীনং১

সদরদারি সার্কেল ধাদকিয়া

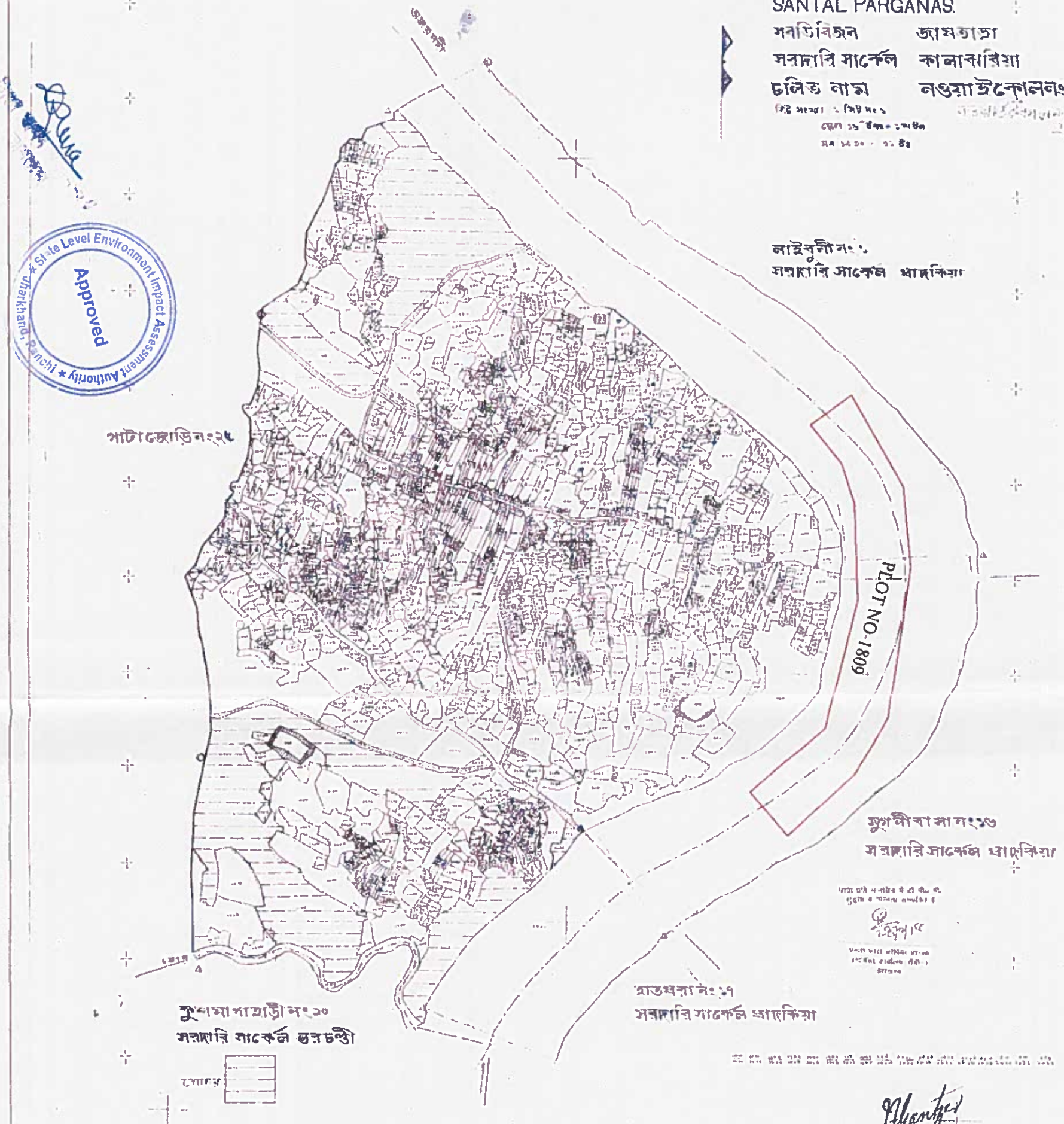

পাটাজোড়িনং২৫

ফুলবনীবাসানং১৬

সরদারি সার্কেল ধাদকিয়া

প্রাতমরা নং১৭

সরদারি সার্কেল ধাদকিয়া

কুশমাদাহাড়ীনং১০

সরদারি সার্কেল ভরচন্ডী

Scale 16 Inches = 1 Mile

Settlement Officer,
Santal Parganas

State Level Environment Impact Assessment Authority ★ Jharkhand, Ranchi ★ Approved

I/90/0000017-00

Nimbera No. 17

SANTAL PARGANAS

সবডিবিজন	জামতাড়া
সরদারি সার্কেল	গোড়িয়া
চলিত নাম	নিমবেড়া নং.১৭

জিটিজমতাড়া ১ জিটিনং ১

State Level Environment Impact Assessment Authority * Ranchi *
Approved

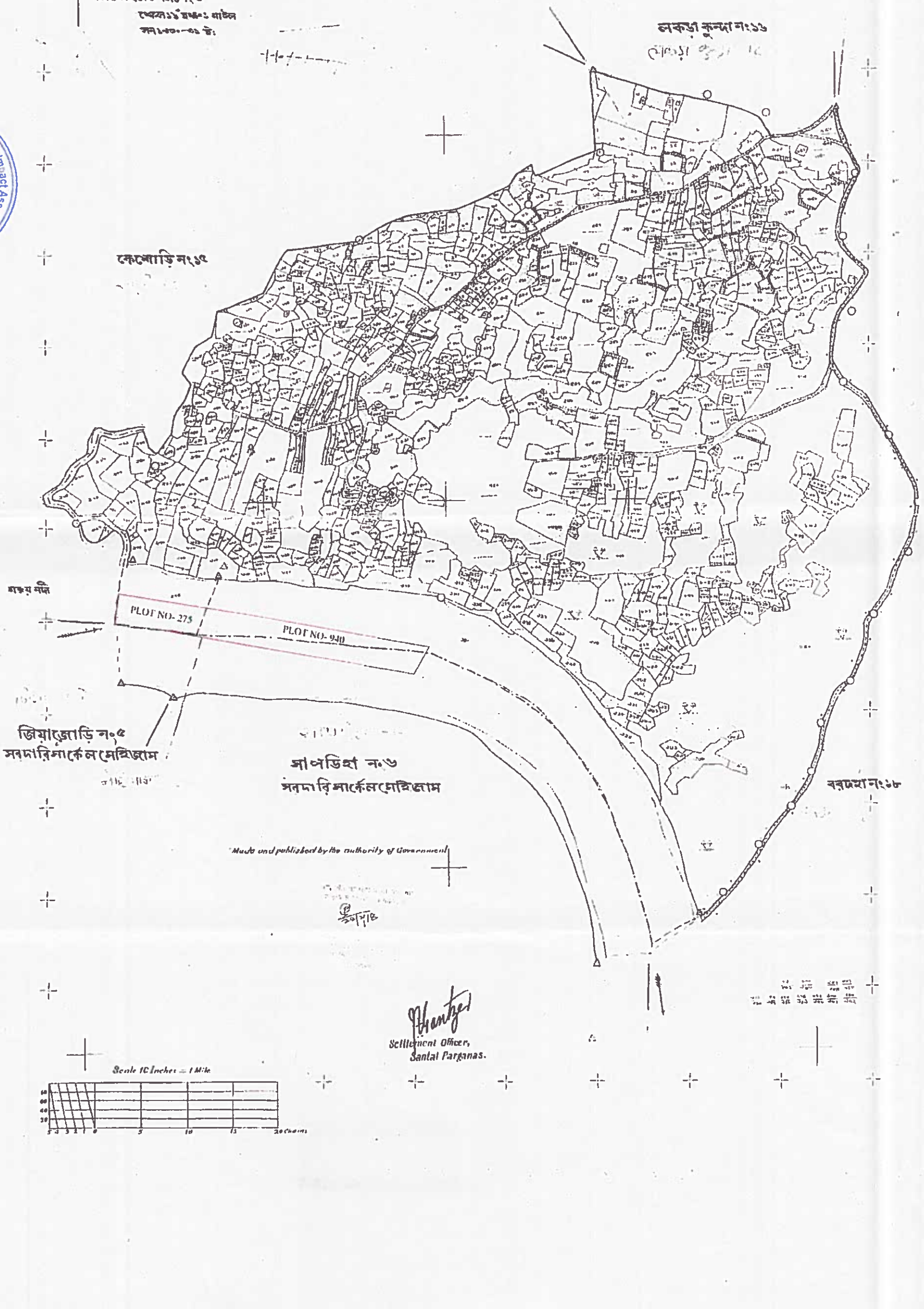

Made and published by the authority of Government

Settlement Officer,
Santal Parganas.

Scale 10 Inches = 1 Mile

Approved

Plot 1310

SANTAL PARGANAS

Mapálai No. 41

SANTAL PARGANAS.

সবডিবিজন	জামতাড়া
সবদারি সার্কেল	গোড়িয়া
চলিত নাম	মড়ালডিহ নং ৪১

লিটোগ্রাফার লিটো নং ১
ফোলিও ডিজি ১ পার্সেল
সন ১৯৪৭-৪৮ ইং

State Level Environment Impact Assessment Authority * Jharkhand, Ranchi *
Approved

জরিপ দফা নং ১৮

সপডিহা নং ৬
সবদারি সার্কেল সেহিজাম

বিলাসজিটি নং ৩

Made and published by the authority of Government

কুসবেদিয়া নং ৭
সবদারি সার্কেল সেহিজাম

গোচর -

For Settlement Officer,
Santal Parganas.

Scale 16 Inches = 1 Mile

5 4 3 2 1 0 5 10 15 20 Chains

Approved

Deberi

SANTAL PARGANAS

সবডিবিজন

Plot- 1121

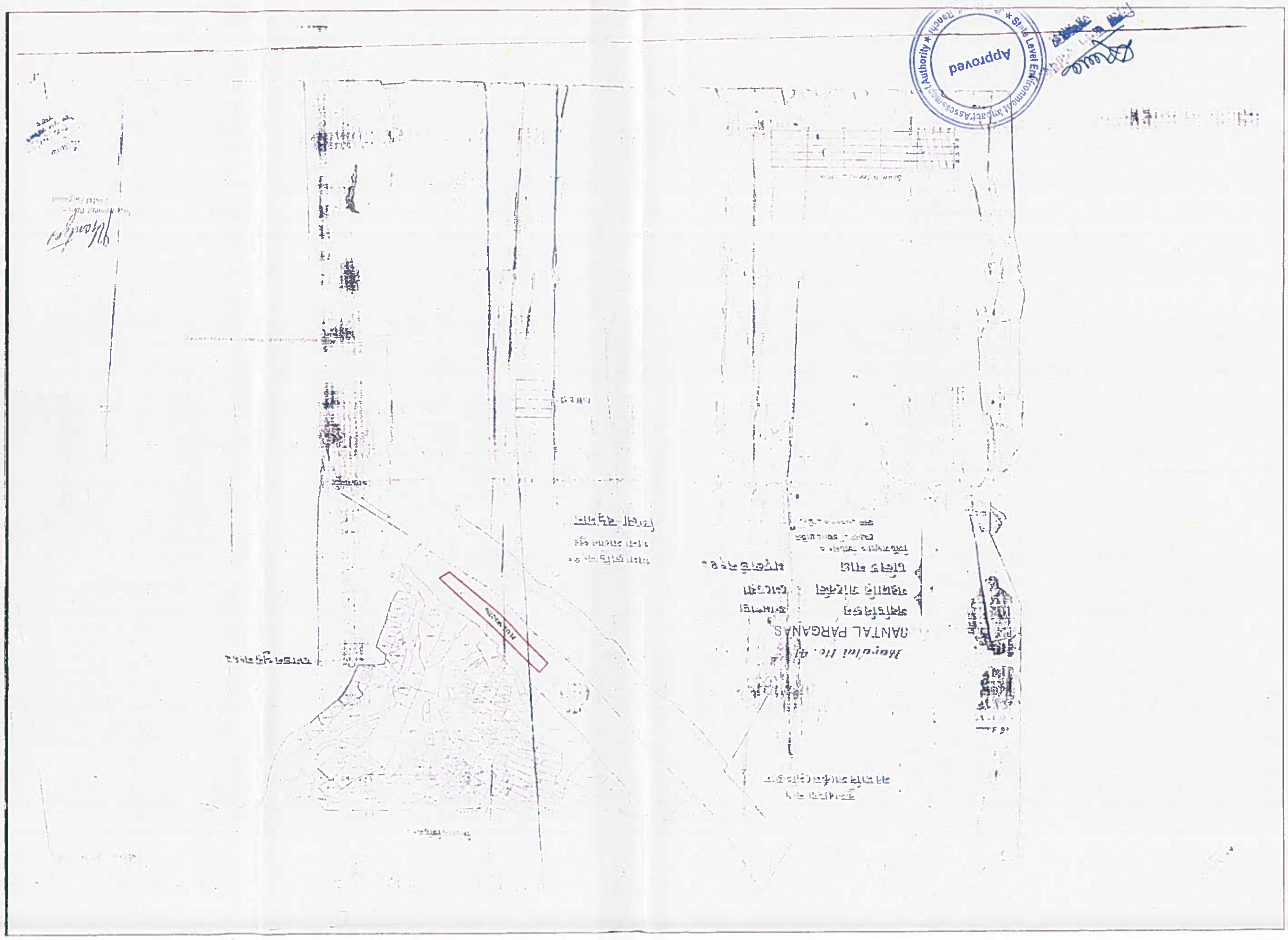
Approved
State Level Environment Impact Assessment Authority
SANTAL PARGANAS

Home

Location

State: Jharkhand

District: 25 Jamtara

Circle: 04 Nala

Halka: 07 हल्का-07

Mauza: 07/0007 चिचुडबिल

Sheet No:

Plot Info

जिला : 25 Jamtara, अंचल : 04 Nala, हल्का : 07 हल्का-07, मौजा : 07/0007

1:8530

State Level Environment Impact Assessment Authority Jharkhand, Ranchi

Approved

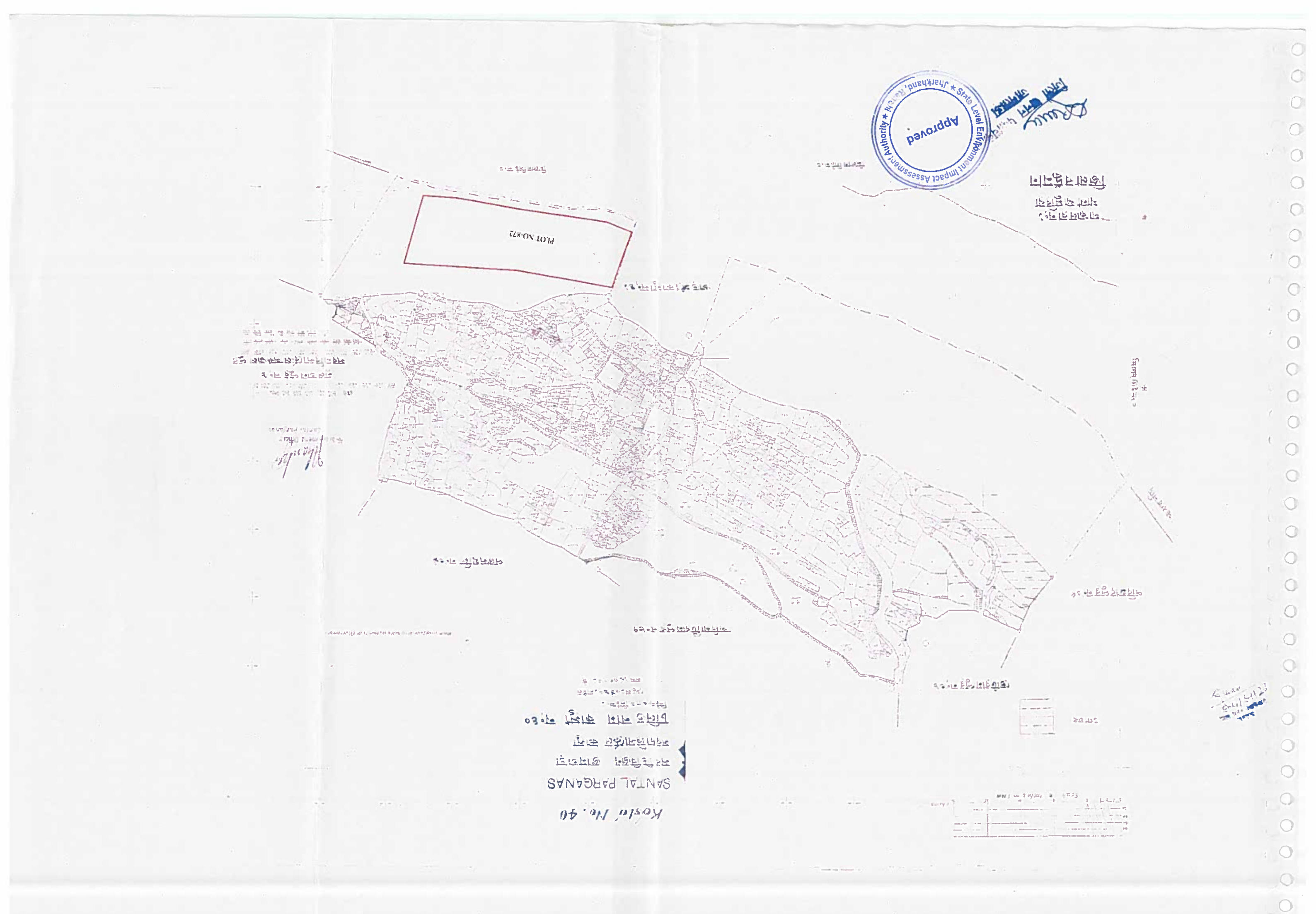
Approved
PLOT NO.472
SANTAL PARGANAS

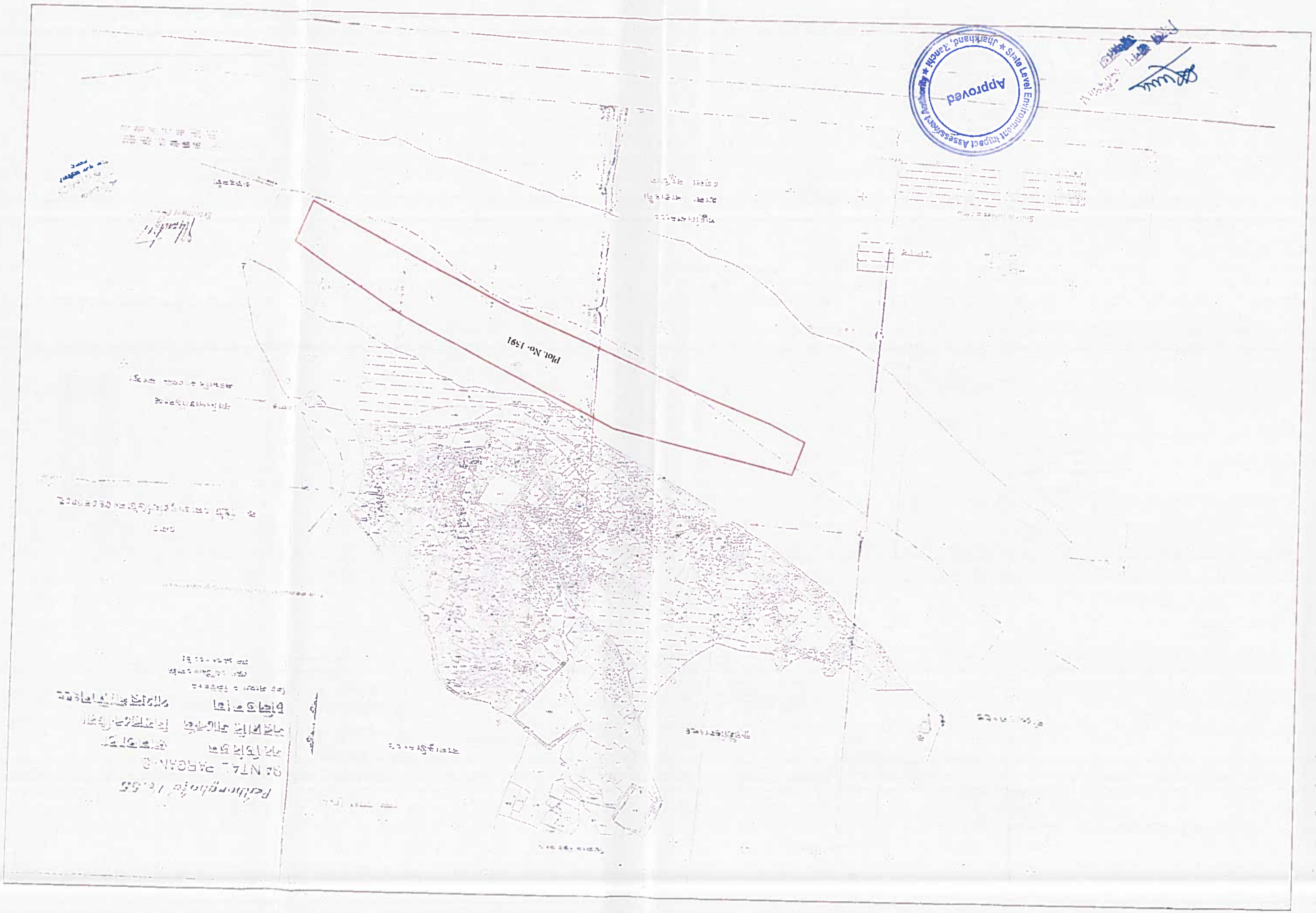
Approved
Plot No- 1591

Chhot Gobindpur No. 25

চলিত নাম ছোট গোবিন্দপুর নং ২৫

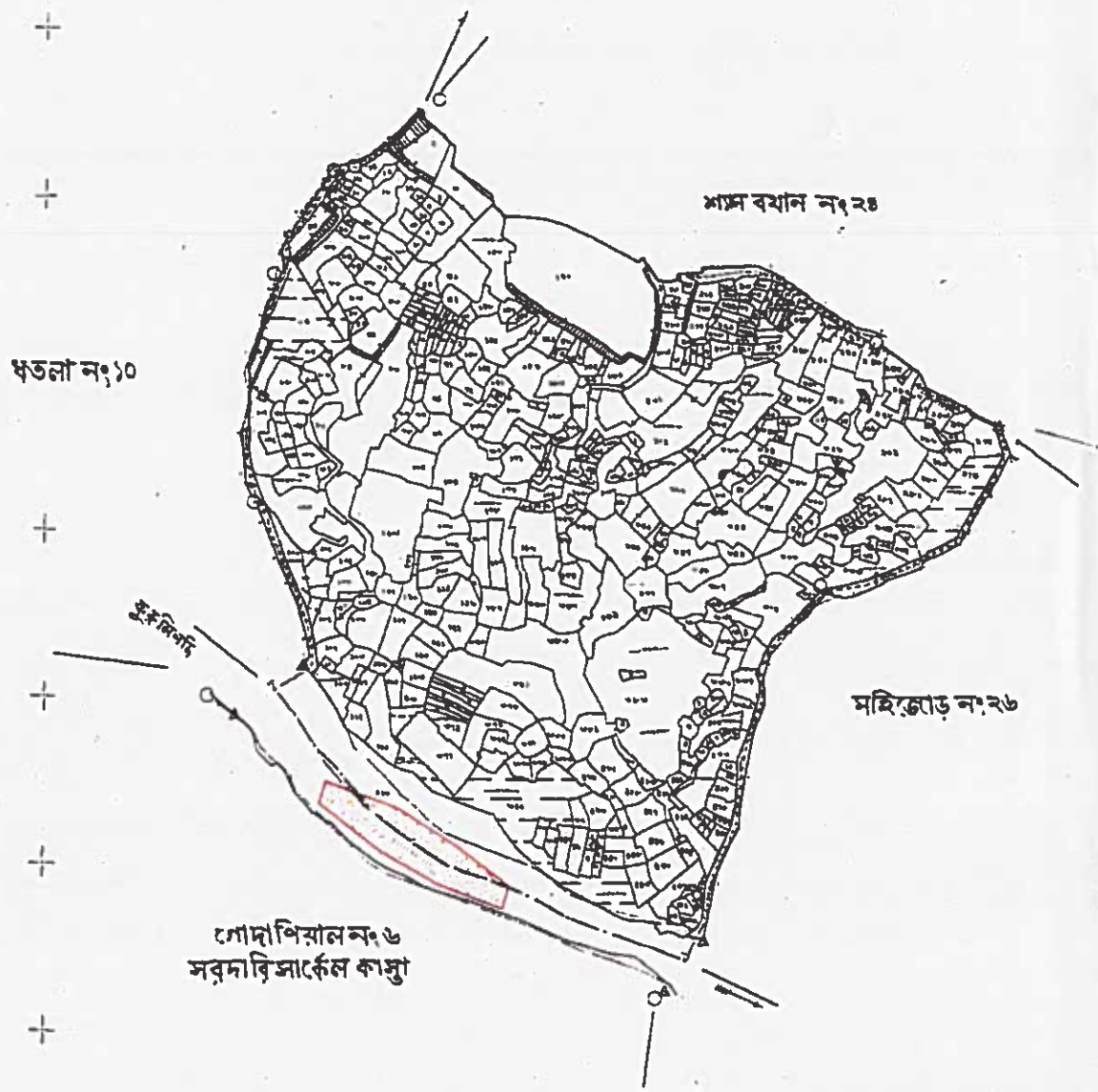

Mahijor No. 26

SANTAL PARGANAS.

সব ডিবিজন জামতাড়া

সরদারি সার্কেল আমুয়া

চলিত নাম মহিজোর নং ২৬

গোচর -

Scale 16 Inches = 1 Mile

Made and published by the authority of Government.

Settlement Officer,
Santal Parganas.

State Level Environment Impact Assessment Authority * Jharkhand * Ranchi
Approved