



सत्यमेव जयते

File No:
Government of India
Ministry of Environment, Forest and Climate Change
(Issued by the State Environment Impact Assessment Authority(SEIAA),
JHARKHAND)



Date 15/08/2025



To,

inzamamul hoque
inzamamul hoque
muntaj tola,uttar piyarpur piarpur

Subject: Grant of Corrigendum of Environmental Clearance (EC) to the proposed Project -regarding.

Sir/Madam,

This is in reference to your application for Corrigendum to Amendment in EC submitted to Ministry vide proposal number SIA/JH/MIN/536001/2025 dated 19/06/2025.

2. The particulars of clearance granted against which the corrigendum is sought are as under:

(i) Unique Identification No.	
(ii) File No.	
(iii) Clearance Type	Application of corrigendum- Amendment in EC
(iv) Category	B2
(v) Project/Activity Included Schedule No.	1(a) Mining of minerals
(vi) Name of Project	TETARIA STONE DEPOSIT
(vii) Name of Company/Organization	inzamamul hoque
(viii) Location of Project (District, State)	JHARKHAND
(ix) Issuing Authority	MOEF&CC

3. Details of corrigendum sought vide aforesaid application are as under:

Sr.No	Description as per approved clearance	Corrigendum sought
1	At Working Details The life of mines mentioned in Ec letter is 5 years where as the Proposed life of the mines is to be 10 years 	At Working Details The life of mines mentioned in Ec letter is 5 years where as the Proposed life of the mines is to be 10 years


4. The Ministry of Environment, Forest and Climate Change has examined the request submitted to Ministry for the aforementioned factual correction. Based on the detailed deliberation, Ministry hereby accords corrigendum to Amendment in EC issued vide dated 19/06/2025 subject to compliance of Terms and conditions stipulated in aforesaid letter.


Copy To

N/A

Additional EC Conditions

N/A





State Level Environment Impact Assessment Authority, Jharkhand
Nursery Complex, Near Dhurwa Bus Stand, Dhurwa, Ranchi, Jharkhand-834 004
E-mail: msseiaa.jhk@gmail.com/chr-seiaajhr@gov.in
website: www.jseiaa.in

Letter No.- EC/SEIAA/2024-25/3596/2024/

Ranchi, Date:

To: M/s Md. Alam and Brothers,
Prop. : Mahatab Alam,
Village + P.O. : Piyarpur, Thana : Radhanagar,
District : Sahibganj, Jharkhand : 816108.

Corrigendum Environmental Clearance

Sub: Corrigendum in Environmental Clearance for the project "Tetaria Stone Deposit of M/s Md. Alam and Brothers (Prop. : Mr. Mahatab Alam) at Village : Tetaria, Thana : Taljhari, District : Sahibganj, Jharkhand (2.93 Ha) (Proposal no.: SIA/JH/MIN/536001/2025) – regarding.

Ref: Your online application dated – 30.04.2025.

1. This is in continuation of Environmental Clearance issued by the State Level Environment Impact Assessment Authority (SEIAA), Jharkhand vide letter no. : EC/SEIAA/2024-25/3596/2024/55, Ranchi, Date : 16.04.2025 and further reference to your online application dated : 30.04.2025 and online application no : SIA/JH/MIN/536001/2025 requesting for corrigendum in Environmental Clearance with regard to correction in Life of Mine.

2. The State Level Environment Impact Assessment Authority (SEIAA), Jharkhand has accorded the Environmental Clearance vide office letter no. : EC/SEIAA/2024-25/3596/2024/55, Ranchi, Date : 16.04.2025 for "Tetaria Stone Deposit of M/s Md. Alam and Brothers (Prop. : Mr. Mahatab Alam) at Village : Tetaria, Thana : Taljhari, District : Sahibganj, Jharkhand (2.93 Ha)". The project proponent has requested to issue the corrigendum in Environmental Clearance w.r.t. correction in Life of Mine.

3. Your request has been examined by the State Level Expert Appraisal Committee (SEAC), Jharkhand in its 124th meeting held on 23rd, 24th, 25th, 26th and 27th June, 2025, based on the information furnished/provided and discussion held, the State Level Expert Appraisal Committee, (SEAC) recommended to issue corrigendum of earlier Environmental Clearance issued vide letter no. : EC/SEIAA/2024-25/3596/2024/55, Ranchi, Date : 16.04.2025 as the following:-

"The PA's vide online application no. SIA/JH/MIN/ 536001 /2025 has requested for necessary correction in Environmental Clearance issued vide letter no. EC/SEIAA/2024-25/3596 /2024/55, dated 16.04.2025 with regard to Life of Mine as it was erroneously provided by PAs, the revised details is being given below:

Project Sector: 1(a) Mining of Minerals, Category: B2.

EC application for : Proposed Capacity- 69,578 cum (Max.) / 2,08,735 Tonnes.

Project and Location Details:

Sl	Parameter	Details		
1	Project Name	: Tetaria Stone Deposit Project Type – Stone Mine		
2	Lessee:	: Mahatab Alam		
3	Lessee Address	: M/S Md Alam And Brothers Proprietor: Mahatab Alam Village & P.O. – Piyarpur, Thana- Radhanagar, Dist.- Sahibganj, Jharkhand 816108		
4	Lease Area	: 2.93 Ha		
5	Type of Land	: Non Forest Raiyati Land		
6	Project Cost	Capital Cost: Rs.120.45 Lakhs Recurring Cost: Rs 14.71Lakhs		
7	EMP Budget	Capital Cost: Rs. 11.24 Lakhs Recurring Cost: Rs. 6.056Lakhs		
8	New or Expansion	: New		
9	Mineable Reserves	: <table border="1" style="display: inline-table; vertical-align: middle;"> <tr> <td>6,95,286 cum</td> <td>20,85,858 Tonnes</td> </tr> </table>	6,95,286 cum	20,85,858 Tonnes
6,95,286 cum	20,85,858 Tonnes			
10	Mine Life	: 10 years.		
11	Man power	: 33Person		
12	Water Requirement	: 8.27 KLD (Drinking: 0.495 KLD, Dust Suppression: 0.960 KLD, Plantation: 6.82 KLD)		
13	Water Source	: From Nearby villages by tankers		
14	DG Set / power	: Nil 20 KVA D.G. Set proposed		
15	Crusher	: No crusher		
16	Nearest Water Body	: Ganga River – 10.48 Km – NE direction (aerial distance)		
17	Nearest Habitation	: Gilamari Village		

aj

D
/

sp

18	Nearest Rail Station	: Taljhari Railway Station , at 6.01 Km – NE direction (aerial distance)
19	Nearest Air Port	: Deoghar Airport (Deoghar), 120.21 Km - NW direction (aerial distance).
20	Nearest Forest	: DFO (Sahibganj), letter no.- 1079 Dated- 24.06.2021 certified that the distance of reserved / protected forest is more than 250 m from proposed project site.
21	Road & Highways	: The distance of approach road is 0.24km, after that this road connects to NH-33 at distance 8.72 km from the mine side in South direction.

CO-ORDINATES

Point ID	Latitude	Longitude
1	25°2' 36.454" N	87°42' 4.927" E
2	25°2' 36.003" N	87°42' 7.042" E
3	25°2' 35.509" N	87°42' 9.221" E
4	25°2' 34.066" N	87°42' 9.093" E
5	25°2' 32.369" N	87°42' 8.953" E
6	25°2' 30.543" N	87°42' 8.803" E
7	25°2' 30.653" N	87°42' 6.706" E
8	25°2' 30.766" N	87°42' 4.493" E
9	25°2' 30.853" N	87°42' 2.712" E
10	25°2' 32.682" N	87°42' 2.259" E
11	25°2' 34.059" N	87°42' 1.921" E
12	25°2' 34.913" N	87°42' 2.992" E
13	25°2' 35.839" N	87°42' 4.155" E

LAND DETAILS

Khata no.	Plot no.
05	40 (P)

STATUTORY CLEARANCES

1	LOI / Lease docs	: The Letter of Intent (LoI) has been issued by District Mining Officer, Sahibganj vide letter no. 817/M, dated 28.08.2024.
2	CO	: The CO, Taljhari vide letter no. 629/Ra., dated 10.10.2020 has mentioned the plot no. of the project is not recorded as "Jungle-Jhari" in R.S. Khatiyar & Register II.
3	DMO Cluster	: DMO, Sahibganj vide memo no. 567/M, dated 26.03.2025 certified that no other mining lease area exists within 500 meters radius from proposed project site.
4	DFO Wild Life	: DFO, Wildlife Division, Hazaribag vide letter no. 100, dated

24

13

SP

		18.01.2021 certified that the proposed project site is outside Eco Sensitive Zone of Udhwa Bird Sanctuary.
5	DFO Territorial	: Divisional Forest Officer, Sahibganj Forest Division vide letter no. 1079, dated 24.06.2021 certified that the distance of reserved / protected forest is more than 250 meters from proposed project site.
6	DSR	: This project is mentioned in approved DSR of Sahibganj District (Sl. No. 17, Page no. 160).
7	Gram Sabha	: Gram Sabha conducted on 16.08.2019.
8	Mine Plan Approval	: Approved by District Mining Officer, Sahibganj vide Letter No. 266/M, dated 13.02.2025.
9	Grid certificate	: DMO, Sahibganj vide memo no. 398, dated 04.03.2025 certified that the proposed project site is outside of Redzone Grid 1,3,4 & 7.
10	Qualified Person	: Shri. P.K. Sen through letter dated 25.03.2025 affirmed that the mine plan has been prepared by him.

Working Details

1	Mining Method	: Opencast Mechanized Method
2	Quarry Area	: 0.75Ha. (During plan period) Life of Mine – 10 year
3	Waste Generation	: 18,288cum. O.B (During plan period)
4	Stripping Ratio	: 49:10
5	Working Days	: 300
6	Bench: size	: 6 m x 6 m
7	Elevation of Mine	: 194 to 160 m AMSL
8	Ground Level Elevation	: 160 m AMSL
9	Ultimate Working Depth	: 104 m
10	Water Table	: (During pre-monsoon 14.98m AMSL) (During post-monsoon 11.13 m AMSL)
11	Topography of Mine	: Area represents gently sloping land.
12	Explosive Requirement	: 126 kg Shurry explosives/day
13	Diesel/Fuel requirement	: HSD – 259.44 liters / day (77.83 KL/year)

MS

B
/

SP

Production Details

Year	Production of Stone / Year			Removal of Gritty Soil		Intercalated Waste
	Cum	T.F.	Tonnes	Cum	Tonnes	Cum Production per day cum (O.B.)
1st	69,578	1.5	2,08,735	12,748	19,122	3662
2nd	69,548	1.5	2,08,543	5340	8010	3660
3rd	69,365	1.5	2,08,093	1768	2652	3650
4th	69,427	1.5	2,08,279	Nil	Nil	3655
5th	69,557	1.5	2,08,671	Nil	Nil	3661
Total	3,47,475		10,42,421	19,856	29,784	18,288

LAND USE

SL. No.	Pattern	Present Land Use (Ha)
1	Quarry	Nil
2	Greenbelt within Safety Barrier	Nil
3	Road	0.015
4	Dump	Nil
5	Parapet wall	Nil
6	Garland Drain	Nil
7	Total Area in Use	0.015
8	Balanced Area unused	2.915
Total Applied Area		2.93

ENVIRONMENT MANAGEMENT

Green Belt Development

S. No.	Location	Area/Length	No of Trees
1	Safety Zone	0.47 Ha	320
2	Along Approach Road	0.240km	752
TOTAL			1072

GAJ

b
/

SP

The SEAC considered the same and recommends for issuance of corrigendum EC with corrected details as stated above. Other terms & conditions mentioned in the previous EC letter no. EC/SEIAA/2024-25/3596/2024/55, dated 16.04.2025 shall remain the same”.

4. The recommendation of SEAC, Jharkhand in this regard has been examined by the State Level Environment Impact Assessment Authority, Jharkhand in its 124th meeting held on 15th & 16th July, 2025 and decided **corrigendum in Environmental Clearance** with regard to **Life of Mine** to the said project proposal as recommended by SEAC above alongwith all other terms and conditions of earlier EC letter no. EC/SEIAA/2024-25/3596/2024/55, Ranchi, Date : 16.04.2025 shall remain the same.

5. This is issued with the approval of SEIAA, Jharkhand.


Sd/-
Member Secretary
State Level Environment Impact
Assessment Authority, Jharkhand

Memo No.- EC/SEIAA/2024-25/3596/2024/ 319

Ranchi, Date : 23.07.2025

Copy to:

1. Secretary, Department of Forest, Environment & Climate Change, Govt. of Jharkhand.
2. Deputy Commissioner, District – Sahibganj, Jharkhand.
3. Divisional Forest Officer, Sahibganj Forest Division, Sahibganj, Jharkhand.
4. Divisional Forest Officer, Wildlife Division, Hazaribagh, Jharkhand.
5. Director IA Division, Monitoring Cell, MoEF and Climate Change, Indira Paryavaran Bhavan, Jorbag Road, Aliganj, New Delhi – 110003.
6. Regional Office, Ministry of Environment, Forest and Climate Change, Govt. of India, 2nd Floor, Jharkhand State Housing Board (HQ), Harmu Chowk, Ranchi, Jharkhand – 834002.
7. District Mining Officer, District - Sahibganj, Jharkhand.
8. Member Secretary, Jharkhand State Pollution Control Board, Ranchi.
9. Member Secretary, Jharkhand State Expert Appraisal Committee, Ranchi.
10. Website.
11. Guard file.


Member Secretary
State Level Environment Impact
Assessment Authority, Jharkhand



