


Minutes of the 38th meeting of State level Environment Impact Assessment Authority, Jharkhand, held on 22nd September, 2015


The 38th meeting of the State Level Environment Impact Assessment Authority (SEIAA) was convened on 22/09/2015 at the office of SEIAA, Ranchi. The meeting was chaired by Dr. Gurdeep Singh, Chairman, SEIAA, Jharkhand. The attendance at the meeting is as follows:

1. Dr. Gurdeep Singh, Chairman, SEIAA, Jharkhand, Ranchi.
2. Shri A. K Prabhakar, Member Secretary, SEIAA, Jharkhand, Ranchi.

The decisions taken in the 38th SEIAA meeting are as follows -

1. Minutes of the meeting of SEIAA, Jharkhand held on 4th September, 2015 were confirmed.
2. SEIAA considered the recommendations made by SEAC to grant the Environmental Clearance to the following project proposals.
 - A. SEIAA considered the recommendations made by SEAC in its 32nd meeting held on 24th-27th August, 2015 (Part -C) to grant the Environmental Clearance to the following project proposals related to Sand mining.-
 - i. Torpa Purvee BaluGhat on River Chhata of Shri Raghav Chandak at Mouza- Torpa Purvee, Anchal- Torpa, Dist.- Khunti, Jharkhand (5.66 Ha).
 - ii. Murludih Balughat on River Govai of Shri Manoj Kumar Singh at Village- Sutribeda, Anchal- Chandankiyari, Dist.- Bokaro, Jharkhand (2.54 Ha).
 - iii. Udikel Sand Mine of Shri Pranawendra Nath Sahdeo of M/s Kalpana Enterprises at Village-Ulihatu, Nichitpur & Udikel, Tehsil- Torpa, Dist.- Khunti, Jharkhand (11.95 Ha).
 - iv. Nagpheni Sand Mine on Koel River Bed of Shri Basant Sahu at Village- Nagpheni, Tehsil- Sisai, Dist.- Gumla, Jharkhand (7.65 Ha).
 - v. Lohraja & Burhi Bagicha Balu Ghat of Shri Ajay Kumar Rastogi of M/s Sainik Foods (P) Ltd. at Mouza- Lohraja & Burhi Bagicha, Anchal- Madhupur, Dist.- Deoghar, Jharkhand (3.76 Ha).
 - vi. Gutjora & Khijuri Balu Ghat of M/s Shri Raghav Chandak at Mouza- Khijuri, Anchal & Dist.- Khunti, Jharkhand (2.63 Ha).
 - vii. Haruppa Balu Ghat of Shri Raghav Chandak, Mouza- Haruppa, Anchal- Karra, Dist.- Khunti, Jharkhand (7.91Ha).
 - viii. Rampur, Nakka & Purana Chihuntiya BaluGhat of Shri Ajay Kumar Rastogi of M/s Sainik Foods (P) Ltd. at Mouza- Rampur, Nakka, Purana Chihuntiya, Anchal- Madhupur, Dist.- Deoghar, Jharkhand (2.33 Ha).
 - ix. Dumariya Balu Ghat of Shri Manoj Kumar Pachasiya of M/s Mahadev Enclave Pvt. Ltd. at Mouza- Dumariya, Anchal- Fatehpur, Dist.- Jamtara, Jharkhand (9.68 Ha).
 - x. Nikhta Balu Ghat of Shri Raj Kumar Gupta at Mouza- Nikhta, Anchal- Deoghar, Dist.- Deoghar, Jharkhand (4.35 Ha).
 - xi. Chordhara Balu Ghat of M/S Sanik Foods (P) Ltd. of Shri Ajay Rastogi at Mouza- Chordhara, Tehsil- Patratu, Dist.- Ramgarh, Jharkhand (7.65 Ha).
 - xii. Kasathi & Beltikri Balu Ghat of Shri Ajay Kumar Rastogi of M/s Sainik Foods (P) Ltd. at Mouza- Kasathi & Beltikri, Anchal- Deoghar, Dist.- Deoghar, Jharkhand (2.57 Ha).


22/9/2015


1 22/9/15

- xiii. Sand Mining Project of Ghatiyali BaluGhat on River Ijri of Shri Manoj Kumar Singh at Village- Ghatiyali, Anchal - Chas, Dist.- Bokaro, Jharkhand (2.83 Ha).
- xiv. Sand Mining Project of Pundru Balughat on River Govai of Shri Anil Kumar Singh at Village - Seemabad & Pundru, Anchal - Chas, Dist.- Bokaro, Jharkhand (2.52 Ha).
- xv. Sand Mining Project of Koriya Balughat on River Govai of Shri Upendra Kumar at Village- Koriya, Anchal- Chandankiyari, Dist.- Bokaro, Jharkhand (2.26 Ha).
- xvi. Sand Mining Project of SatithanBalughat Mine on River Govai of Shri Subodh Kumar Singh at Village- Satithan (Baragharan) & Bheltan (Jhabra) Anchal- Chandankiyari, Dist.- Bokaro, Jharkhand (9.34 Ha).
- xvii. Lalpur Noniyad BaluGhat of M/s Rural Development & Marketing Pvt. Ltd., Mouza- Lalpur, Noniyad, Anchal- Deoghar, Dist.- Deoghar, Jharkhand (0.668 Ha).
- xviii. Kharaundha BaluGhat of Shri Ashok Kumar of M/s Katyani Contractors Pvt. Ltd., Mouza- Kharaundha, Anchal- Deoghar, Dist.- Deoghar, Jharkhand (1.70 Ha).
- xix. Sand Mining Project of JiakharaGhat of Mr.Dev Kumar Dubey of M/s Rural Development & Marketing Pvt. Ltd at Mouza- Jiakhara, Anchal- Sarwan, Dist.- Deoghar, Jharkhand (0.910 Ha).
- xx. Kamudangkalan Sand Mining Project of ShriSurajUranv at Village- Kamudangkalan, Tehsil- Tandwa, Dist.- Chatra, Jharkhand (2.55 Ha).
- xxi. Jalka Sand Deposit in the River bed of Koel of Shri Umesh Mishra at Village- Jalka, P.S- Sisai, Dist.- Gumla, Jharkhand (7.68 Ha).
- xxii. Dundua Sand Mining Project of Sri Tarkeshwar Mahto at Village- Dundua, P.O & Thana- Patratu, Dist.- Ramgarh, Jharkhand (1.62 Ha).
- xxiii. Painki Sand Mining Project of Sri Tarkeshwar Mahto at Village- Painki, P.O & Thana- Marar, Mandu, Dist.- Ramgarh, Jharkhand (1.413 Ha).
- xxiv. Jabra Sand Mining Project of Shri Sharmendra Kumar Mahto at Village- Jabra, Thana- Karra, Dist.- Khunti, Jharkhand (6.07 Ha).
- xxv. Torpa Sand Mining Project of Shri Nilambar Yadav at Mouza- Torpa, Thana- Torpa, Dist.- Khunti, Jharkhand (5.26 Ha).
- xxvi. Fudi Sand Mining Project of Shri Unith Kumar Kashyap at Village- Fudi, Thana- Khunti, Dist.- Khunti, Jharkhand (1.70 Ha).
- xxvii. Hesapora & Parsadih Sand Mining Project of Mr. Siddarth of M/s Siddarth Construction at Village- Hesaproa & Parsadih, Anchal- Gola, Panchayat- Hesapora, Dist.- Ramgarh, Jharkhand (Hesapora – 4.04 Ha, Parsadih- 3.64 Ha Total – 7.68 Ha).
- xxviii. Mahadevdih Sand Mining Project of Shri Bulu Kumar Rai at Village- Mahadevdih, Panchayat- Udnabad, Dist.- Giridih, Jharkhand (5.68 Ha).
- xxix. Churi Sand Mining Project of Shri Pankaj Kumar at Village- Churi, Thana- Khalari, Dist.- Ranchi, Jharkhand (14.77 Ha).
- xxx. Hurlung, Manpita & Lupungdih Sand Mining Project of M/s The Adivasi Welfare Society at Village-Hurlung, Manpita & Lupungdih P.O. & Thana- Luabasa, Birsanagar, Dist.- East Singhbhum, Jharkhand. (Hurlung- 10.13 Ha, Manpita- 2.83 Ha & Lupungdih- 4.0468 Ha Total- 17.0068 Ha).
- xxxi. Hetburhadih Sand Mining Project of Shri Gopal Kumar Mahato, Vill.-Hetburhadih, P.O.- Burhadih, Thana- Bundu, Dist.- Ranchi, Jharkhand (17.20 Ha).

[Handwritten signature]
22/9/2015

[Handwritten signature]
22/9/2015

xxxii. Erkiya Sand Mining Project of Shri Gopal Kumar Mahato at Village- Erkiya, P.O. – Burhadih, Anchal- Bundu, Dist.- Ranchi, Jharkhand (20.33 Ha).

SEIAA agrees with the recommendations made by SEAC to grant Environmental Clearance (EC) to the project proposals mentioned above. SEIAA, therefore, decides to grant EC to these projects on the conditions recommended by SEAC.


B. SEIAA considered the recommendations made by SEAC in its 32nd meeting held on 24th - 27th August, 2015 (Part –C) to grant the EC to the following project proposals related to Stone mining.–

Stone Mine (New Project)

- i. Tantri Stone Mine of M/s Maa Laxmi Stone Mine of Mr. Ashok Kumar Soren at Village- Tantri, P.O.- Jaridih, Dist.- Bokaro, Jharkhand (2.25 Ha).
- ii. Tantri Stone Mine of M/s Ankit Stone Mine of Shri Harpreet Singh Jaggi at Village- Tantri, P.S.- Jaridih, Dist.- Bokaro, Jharkhand (1.77 Ha).
- iii. Bankuchiya Stone Mine of Mr. Indal Singh at Village- Bankuchiya, P.O.- Udiya Chirudih, Dist.- East Singhbhum, Jharkhand (1.50 Ha).
- iv. Nawadih Stone Mine of Shri Gopalji Pandey at Village- Nawadih, P.O.- Petarwar, Dist.- Bokaro, Jharkhand (1.14 Ha).
- v. Metal Stone Mine of M/S Reyaz Ahmad at Village- Asehar, Tehsil- Panki, Dist.- Palamu, Jharkhand (5.8478 Ha).
- vi. Patratu Stone Deposit of Shri Pradip Sahu at Village- Patratu, Thana- Kisko, Dist.- Lohardaga, Jharkhand. (1.21 Ha)
- vii. Jaikan Quartzite Deposit of Smt. Rajashri Pati at Village- Jaikan, Tehsil- Gamharia, Dist.- Saraikela- Kharsawan, Jharkhand (1.34 Ha).
- viii. Sikri Stone deposit of Shri Sudhir Kumar Singh & Om Prakash Singh at Village- Sikri, P.S.- Simariya, Dist.- Chatra, Jharkhand (1.62 Ha).
- ix. Pupunki Stone deposit of Sri Vikash Chandra Agrawal at Village- Pupunki, Thana- Chas, Dist.- Bokaro, Jharkhand (0.69 Ha).
- x. Khutri Stone Mine of Shri Bhagwan Singh at Village- Khutri, Thana - Jaridih, Dist.- Bokaro, Jharkhand (0.99 Ha).
- xi. Rohar Stone Deposit of Shri Babu Ram Manjhi at Village - Rohar, P.S – Petarwar, Dist.- Bokaro, Jharkhand (0.93 Ha).
- xii. Padapahar Stone Mine of M/s Trustline Dealers Pvt. Ltd., Village- Padapahar, Thana- Kolhan, Dist.- West Singhbhum, Jharkhand. (4.04 Ha)

(Renewal Project)

- xiii. Dhabwa Stone Mine of M/S Simran Enterprises of Mr. Sanjay Kumar at Village- Dhabwa, Thana- Madhupur, Dist.- Deoghar, Jharkhand (1.618 Ha).
- xiv. Ahrichuan Stone Mine of Sri Gaur Chandra Mandal at Village- Ahrichuan, P.S.- Gopikander, Dist.- Dumka, Jharkhand (4.98 Ha).
- xv. Patnibona Stone Mine of M/S Hindustan Industries & Mining Corporation at Village- Patnibona, Tehsil- Taljhari, Dist.- Sahibganj, Jharkhand (15.58 Ha).

Handwritten signature and date: 22/9/2015

- xvi. Chalpahar Stone Mine of Shri Vikram Pratap of M/s Swastik Mineral Agency at Village- Chalpahar, Tehsil- Taljhari, Dist.- Sahibganj, Jharkhand (12.367 Ha).
- xvii. Sabaigarha Stone Mine of Shri Rajiv Nayan Sharma at Mouza- Sabaigarha, Thana- Baliapur, Dist.- Dhanbad, Jharkhand (1.53 Ha).
- xviii. Sabaigarha Stone Mine of Shri Vivek Kumar Agarwal at Village- Sabaigarha, P.O.- Palani, Thana- Baliapur, Dist.- Dhanbad, Jharkhand (0.81 Ha).
- xix. Kharkhar Stone Mine of Sri Durga Stone Chips of Sri Himanshu Kedia at Village- Kharkhar, Thana- Nawalsahi, Dist.- Kodarma, Jharkhand (0.40 Ha).

SEIAA agrees with the recommendations made by SEAC to grant Environmental Clearance (EC) to the project proposals mentioned above. SEIAA, therefore, decides to grant EC to these projects on the conditions recommended by SEAC, except Sl. No. B (xix) in the DFO report distance from forest is not mentioned SEIAA decides to ask the proponent to submit the desired DFO report, Sl. No.- B (ix) SEIAA considered the opinion of DFO and decides to grant EC subject to consideration to bear the cost of preparation and implementation of wild life management conservation plan as per the observation of DFO.

- C. SEIAA considered the recommendations made by SEAC in its 32nd meeting held on 24th - 27th August, 2015 (Part –C) to grant the EC to the following project proposal related to Bricks Clay mining.–

- i. Bricks Clay Mining of M/s Ganesh Bricks at Village- Chitarpur, P.O. & P.S.- Topchanchi, Dist.- Dhanbad, Jharkhand (0.75 Ha).

SEIAA agrees with the recommendations made by SEAC to grant Environmental Clearance (EC) to the project proposals mentioned above. SEIAA, therefore, decides to grant EC to these projects on the conditions recommended by SEAC.

- D. SEAC in its 33rd meeting held on 10th to 15th September (Part- B) consider the following project proposals and decides to seek the clarifications from Project Proponents.

Sand Mine

- i. Sand Deposit in the River Bed Subarnrekha of M/S Magotia Construction Pvt Ltd at Bhakhar Tehsil- Gudabandh, Dist- East- Singhbhum Jharkhand, (1.214 Ha)
- ii. Bandu Sand Deposit of Sri Jagdish Chandra Mahto, at Village- Bandu Tehsil- Lakdi, Dist.- Saraikela Kharsawan, Jharkhand, (1.26 Ha).
- iii. Manikui Sand Deposit of Sri Sujit Mahto At Village- Manikui, Tehsil- Bhadudih, Dist.- Saraikela Kharsawan, Jharkhand, (3.23 Ha).

Stone Mine

- i. Khutri Stone Deposit of Sri Tej Narayan Hansda at Village- Khutri, Thana- Jaridih, Dist.- Bokaro, Jharkhand (0.32 Ha).

Sand Mines

- i. Sarhachiya Balu Ghat of Shri Kulbindra Singh, Vill- Sarhachiya, Tehsil/Dist.- Tenughat (Bairmo) Jharkhand. (8.50 Ha)
- ii. Kasmar Balu Ghat of Shri Sudip Kumar Dey (Partner) M/S Swastik Traders, Vill- Kasmar, MouzaKasmar, Suryadih & Bendotad, Dist.- Bokaro, Jharkhand. (8.78 Ha)

Handwritten signature and date: 22/9/15

Handwritten signature and date: 22/9/15

- iii. Ponda Balu Ghat of Shri Harnaik Singh, Vill- Ponda, Tehsil- Tenughat, dist- Bokaro, Jharkhand. (1.41 Ha.)
- iv. Rangamati Balu Ghat of Shri Om Kalani, vill- Rangamati, Tehsil- Tenughat, Dist- Bokaro, Jharkhand. (2.43 Ha)
- v. Pokhanna Balu Ghat of ShriHarnaik Singh, Vill- Pokhanna, Tehsil/Dist- Bokaro, Jharkhand. (1.69 Ha.)
- vi. Sunta Balu Ghat OF ShriSudip Kumar Dey (Partner)M/s Swastik Traders, Vill- Sunta, Tehsil- Chas Dist- Bokaro, Jharkhand (3.64 Ha)
- vii. Sand Mining Project of Chalkari Balughat on River Damodar of Shri Om Kalani, Vill- Chalkari, Anchal- Petwari, , Dist- Bokaro, Jharkhand, (6.07 Ha)
- viii. Sand Mining Project of Khetko Balughat on River Damodar of M/S Dhanbad Wine, Shri Shankar Singh, (Partner) Vill- Khetko, Tehsil- Petarwar, Dist- Bokaro, Jharkhand. (2.42 Ha)
- ix. Chokesereng Sand Mine of M/s K.B. Construction, Shri Vishwajit Saha, at Vill- Chokesereng, P.S- Sili, Dist- Ranchi, Jharkhand. Area- (4.16 Ha).

SEAC has forwarded its recommendation but not the project proposal files so it is not possible to consider it. SEAC is requested to forward the relevant proposal files.

E. SEIAA considered the recommendations made by SEAC in its 33rd meeting held on 10th - 15th September, 2015 (Part –A)to grant the EC to the following project proposals related to Sand mining.–

- i. Porha Sand Mine on Koel River Bed of Sri Narayan Sahu at Village- Porha, Tehsil- Sisai, Dist.- Gumla, Jharkhand (6.138 Ha).
- ii. Bhagidera&Gudam Sand Mine of Sri Om PrakashSahu at Village- Bhagidera&Gudam, Teshil- Basia, Dist.- Gumla, Jharkhand (12.76 Ha).
- iii. Burka Sand Ghat in the river bed of Kans of Sri Makin Ansari at Village- Burka, P.S.- Sisai, Dist.- Gumla, Jharkhand (4.69 Ha).
- iv. Tawaghat Sand Mining Project on Darhwa River of M/S Agrima Infra Engineering Pvt Ltd at Village- Tawaghat, Thana- Jasidih, Dist.- Deoghar, Jharkhand (2.33 Ha).
- v. Sabalpur Sand Deposit Mining Project on Barkar River of Sri Mritunjay Kumar Yadav at Village- Sabalpur, Thana- Bagodar, Dist.- Giridih, Jharkhand (12.14 Ha).
- vi. Makatpur / BarmasiyaBaluGhat on Usri River of Sri Neeraj Kumar Saha at Village- Makatpur / Barmasiya, Thana- Giridih, Dist.- Giridih, Jharkhand (4.61 Ha).
- vii. Pindatand Sand Mining Project on Usri River of Sri BrajeshNayak at village- Pindatand, Tehsil- Giridih, Dist.- Giridih, Jharkhand (3.23 Ha).
- viii. Paharpur Sarkanda & Chandadih Sand Mining Project on Ajay River of M/S Agrima Infra Engineering Pvt Ltd at Village- Paharpur Sarkanda & Chandadih, Thana- Kumda, Dist.- Deoghar, Jharkhand (4.25 Ha).
- ix. Arani Gram Panchyat Sand Ghat Project of Sri Sunil Kumar Singh at Village- Pindatandar, Tehsil- Arani, Dist.- Sindega Jharkhand (5.01 Ha).
- x. Juria Sand Projects of Sri David Oraon at Village- Juria, Tehsil- Juriya, Dist.- Lohardaga, Jharkhand (1.61Ha).

Handwritten signature and date: 22/9/15

Handwritten signature and date: 22/9/15

- xi. Danru Sand Project of Shri Jayshil Prasad at Village- Danru, Tehsil- Danru, Dist.- Lohardaga, Jharkhand (3.15 Ha).
- xii. Madankata & Kathmirkhi Sand Mine of M/S Azharuddin at Village- Madankata & Kathmirkhi, Thana- Karon, Dist.- Deoghar, Jharkhand (1.01Ha).
- xiii. Madanpur Bultharwa Sand Mine of M/s Agrima Infra Engineering Pvt. Ltd. Village- Madanpur Bultharwa, Thana- Karon, Dist.- Deoghar, Jharkhand (2.89 Ha).
- xiv. Manjori Dasdih Sand Mine of Sri Yassar Nawaz at Village- Manjori Dasdih, Thana- Sarwa, Dist. – Deoghar Jharkhand (2.72 Ha).
- xv. Pansa & Ranideva Sand Mining Project of Shri Upendra Singh at Village- Pansa & Ranideva, Thana- Muhammadganj, Dist.- Palamu, Jharkhand (6.87 Ha)

SEIAA agrees with the recommendations made by SEAC to grant Environmental Clearance (EC) to the project proposals mentioned above. SEIAA, therefore, decides to grant EC to these projects on the conditions recommended by SEAC.

F. SEIAA considered the recommendations made by SEAC in its 33rd meeting held on 10th - 15th September, 2015 (Part –B) to grant the EC to the following project proposals related to Sand mining.–

- i. Nuadih & Hardala Sand Mine Project of M/S The Adibasi Welfare Society at Village- Nuadih & Hardala, Thana- Saraikela, Dist.- Saraikela-Kharsawan, Jharkhand (20.56 Ha).
- ii. Nawadih Sand Mining Project of Sri AdhiklalYadav at Village- Nawadih, Thana- Sarwan, Dist.- Deoghar, Jharkhand (1.01 Ha).
- iii. Rauta Sand Mining Project of M/S Shan Technobilt Pvt. Ltd of Shri Jitendra Singh at Village- Rauta, Panchayat- Sweta, P.O.- Sweta, Mandu, Dist. Ramgarh, Jharkhand (1.42 Ha).
- iv. Birdhawar & Kolhua Sand Mining Project on Koel River of Shri Upendra Singh at Village- Birdhawar & Kolhua, Thana- Mohammadganj, Dist.- Palamu, Jharkhand (Birdhawar- 2.02 Ha + 0.809 = 2.829 Ha).
- v. Govindpur Sand Mining Project of Shri Manoj Kumar at Village- Govindpur, Thana- Karra, Dist.- Khunti, Jharkhand (9.35 Ha).
- vi. Dhabkhurd & Bijniabar Sand Mining Project of Sri Upendra Singh at Village- Dhabkhurd & Bijniabar, Thana- Hariharganj, Dist.- Palamu, Jharkhand (0.809 Ha+0.404 Ha = 1.213 Ha).
- vii. Korakel Sand Mining Project of M/s Unith Kumar Kashyap at Village- Korakel & Gurmi, Panchyat- Korakel, Thana- Murhu, Dist.- Ranchi, Jharkhand (12.06 Ha).
- viii. Kudri Sand Mining Project on Chhata River of Sri Unith Kumar Kashyap at Village- Kudri, Thana- Torpa, Anchal- Balkuli, Dist.- Khunti, Jharkhand (1.21 Ha).
- ix. Mahuatola Sand Mining Project of Sri Praveen Kumar at Mouza- Tokisud, Thana- Patratu, Dist.- Ramgarh, Jharkhand (4.45 Ha).
- x. Dewrikala Sand Mining Project of Shri Upendra Singh at Village- Dewrikala, Thana- Hussainabad, Dist.- Palamu, Jharkhand (2.02 Ha).
- xi. Amma Sand Mining Project of Sri Manoj Kumar at Village- Amma, P.O.- Amma Pakhna, Thana- Torpa, Dist.- Khunti, Jharkhand (11.98 Ha).
- xii. Chhapar Balu Ghat over Devnad River of Sri Brahamdev Prasad at Village- Chhapar, Anchal- Burmu, Dist.- Ranchi, Jharkhand (4.17 Ha).

22/9/15

2-21-9-15

- xiii. Lundri Balu Ghat over Jaleshwar River of Sri Rakesh Kumar Gupta at Village- Lundri, Anchal- Chanho, Dist.- Ranchi, Jharkhand (1.41 Ha).
- xiv. Barhe Balu Ghat over Koel River of Sri Rakesh Kumar Gupta at Village- Barhe, Anchal- Chanho, Dist.- Ranchi, Jharkhand (1.61 Ha).
- xv. Bejang Balu Ghat over Koel River of Sri Rakesh Kumar Gupta at Village- Bejang, Anchal, Chanho, Dist.- Ranchi, Jharkhand (1.45 Ha).

SEIAA agrees with the recommendations made by SEAC to grant Environmental Clearance (EC) to the project proposals mentioned above. SEIAA, therefore, decides to grant EC to these projects on the conditions recommended by SEAC.

G. SEIAA considered the recommendations made by SEAC in its 33rd meeting held on 10th - 15th September, 2015 (Part –B) to grant the EC to the project proposal related to Residential & Commercial Complex.–

- i. “B+G+XIII storied Residential & Commercial Complex” of M/s SHRIRAM OZONE HOUSING DEVELOPMENT PRIVATE LIMITED at Mouza- Chandwe, Kanke Road, Tehsil-Kanke, Dist.- Ranchi, Jharkhand.

SEIAA agrees with the recommendations made by SEAC to grant Environmental Clearance (EC) to the project proposals mentioned above. SEIAA, therefore, decides to grant EC to these projects on the conditions recommended by SEAC.

3. Decision on matters related to:

- i. **Sponge Iron Plant of M/S Bihar Sponge Iron Limited at Village- Umesh Nagar, Tehsil- Chandil, District- Saraikela-Kharsawan, Jharkhand.**

SEIAA considered the legal opinion and decides to consider this proposal as category 'B', and to refer the matter to SEAC to consider it.

- ii. **proposal of 39600 TPA Cement Grinding Unit of M/S Mittal Cement, Village- Rangdih, Tehsil- Govindpur, District- Dhanbad, Jharkhand.**

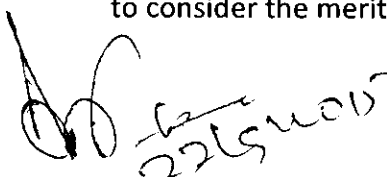
SEIAA considered this proposal in light of legal opinion and decides to withdraw the amended EC issued vide latter no.- 1271 dated- 12.08.2015 and refer the proposal to SEAC for appraisal.

- iii. **Markacho Stone Deposit of M/S Mata Ganga PatharUdyog at Village & P.S- Markacho, District- Koderma, Jharkhand (3.2375Ha).**

SEIAA considered the proposal in light of legal opinion and decided to grant EC.

- iv. **Tetriya Sand Mining Project of Sri Om Prakash at Village- Tetriya, Thana- Jasidih, Dist.- Deoghar, Jharkhand (3.439 Ha).**

SEIAA decides to request DC Deoghar to inquire the matter and take necessary action according to law if required and SEIAA also decides to refer the project proposal to SEAC to consider the merits of the proposal for its recommendation.


22/9/2015


22/9/2015

- v. **Stone Mine of M/S Dilip Prasad at Village- Pundri, P.O.- Ichak, Dist.- Hazaribagh, Jharkhand (0.41 Ha).**

Project proponent has submitted the certificate modified by DFO, DMO & CO. Form-1, PFR and Approved mine plan. SEIAA decides to refer the matter to SEAC for its consideration.

- vi. **SEAC Letter No.- 46, dated- 14.09.2015 regarding joint meeting for renewal cases of stone mine**

SEIAA welcome the joint meeting with SEAC on October, 09th 2015.


- vii. **Iron Ore Beneficiation Washing / Processing M/S Shri Balaji Industrial Engineering Lmt, Village- Basti Road, Tehsil- Noamundi, District- West Singhbhum, Jharkhand.**


SEIAA will hear the Project Proponent in its next meeting.

- viii. **AOB.**

SEIAA considered the enhancement of remuneration from Rs. 15,000/- to Rs. 20,000/- in view of the excellent performance and considerable work done by Sri Kali Prasad Singh, Technical Assistant.

The meeting concluded with vote of thanks to the Chairman.


Chairman 22/9/2015
SEIAA


Member – Secretary
SEIAA