

Minutes of the 44th Meeting of State level Environment Impact Assessment Authority, Jharkhand, held on 26th December, 2015

The 44th meeting of the State Level Environment Impact Assessment Authority (SEIAA) was convened on 26/12/2015 at the office of SEIAA, Ranchi. The meeting was chaired by Dr. Gurdeep Singh, Chairman, SEIAA, Jharkhand. The attendance at the meeting is as follows:

1. Dr. Gurdeep Singh, Chairman, SEIAA, Jharkhand, Ranchi.
2. Shri A.K. Prabhakar, Member Secretary, SEIAA, Jharkhand, Ranchi.


The decisions taken in the 44th SEIAA meeting are as follows -

1. **Minutes of the meeting of SEIAA, Jharkhand held on 23rd December, 2015 were confirmed.**
2. **SEIAA considered the recommendations made by SEAC to grant the Environmental Clearance to the following project proposals.**
 - A. **SEIAA considered the recommendations made by SEAC in its 38th meeting held on 18th to 24th December, 2015 (Part -C) to grant the Environmental Clearance to the following project proposals related to StoneMining.-**

Renewal Projects

- I. Bhagalpur Juljula Stone Mine of Sri Ram Pratap Deo at Village – Bhagalpur Juljula, P.O.- Bingaon, Thana - Karra Dist.- Khunti, Jharkhand (0.40 Ha).
- II. Patrayur Stone Mining of Sri Bikas Kumar at Village- Patrayur, Thana- Torpa, Dist.- Khunti, Jharkhand (0.57 Ha).
- III. Marro Stone Mine of Md Gavasuddin Ansari at Village – Marro, P.S. – Govindpur, Dist.- Dhanbad, Jharkhand (1.41 Ha).
- IV. Marro Stone Mine of Sri Asit Kumar Mandal at Village- Marro, P.S.- Govindpur, Thana No.- 136, Dist.- Dhanbad, Jharkhand (1.41 Ha).
- V. Karmatand Stone Mine Project of Smt. Manju Agarwal at Village- Karmatand, P.O. &P.S.- Mednisare, Dist.- Giridih, Jharkhand (2.57 Ha).
- VI. Kharkhar Stone Mine Project of M/s Hariom Works at Mouza- Kharkhar, P.O.- Phulwaria, P.S.- Nawalshahi, Dist.- Koderma, Jharkhand (0.24 Ha).
- VII. Udalbani Stone Mine Project of Sri Ajay Kumar Bahgat at Village - Udalbani, Thana- Amrapara, Dist.- Pakur, Jharkhand (1.29 Ha).
- VIII. Pakturi Stone Mine Project of M/s Jial Das &Company atVillage - Pakturi, P.S.- Taljhari, Dist.- Sahebganj, Jharkhand. (13.53 Ha).
- IX. Rutdih Stone Mining of Sri Dulal Nandi at Village- Rutdih, Thana- Govindpur, Dist.- Saraikela Kharsawan, Jharkhand (3.06 Ha).
- X. Gadwa Stone Mine of Shri Sanjay Kumar Yadav at Village- Gadwa, Tehsil-Taljhari, Dist.- Sahibganj, Jharkhand (2.33 Ha).
- XI. Bunda Moko Stone Mine of M/s Singh Stone Works (Sri Tapan Kumar Singh) at Village- Bunda Mako, P.S.- Bindudham, Dist.- Sahibganj, Jharkhand. (0.80 Ha).
- XII. Surajpur Stone Mine of Shri Om Prakash Sahu at Village- Surajpur, P.S.- Basia, Dist.- Gumla, Jharkhand (0.81 Ha).
- XIII. Jangalpur Stone Mine of Md. Mannu Alam at Village- Jangalpur, Thana- Govindpur, Dist.- Dhanbad, Jharkhand (1.294 Ha).
- XIV. Jangalpur Stone Mine of Md.Mohsin Ansari at Village- Jangalpur, Thana- Govindpur, Dist.- Dhanbad, Jharkhand (0.566 Ha).





- XV. Bhitha Pahar Stone Mine Project of Shri Rajkumar Bhagat at Village- Bhitha Pahar, P.S.- Talihari, P.O- Bakudih, Dist.- Sahebganj, Jharkhand (2.01 Ha).
- XVI. Pakdaha Stone Mine Project of M/s Mahila Anupam Swayang Sahayta Samuha (Smt. Kalamati Murmu) at Mouza - Pakdaha, P.O. & P.S.- Sarajdangar, Dist.- Dumka, Jharkhand. (0.404 Ha).
- XVII. Pakturi Stone Mine Project of M/s Jial Das & Co. Village- Pakturi, P.S.- Taljhari, Dist.- Sahebganj, Jharkhand (1.64 Ha).
- XVIII. Pakturi Stone Mine Project of M/s Jial Das & Co. Village- Pakturi, P.S.- Taljhari, Dist.- Sahebganj, Jharkhand (1.42 Ha).
- XIX. Donai Kala Stone Mine of Shri Birju Prasad Mehta at Village- Jihu & Donai Kala, Thana- Barhi, Dist.- Hazaribagh, Jharkhand (0.810 Ha).
- XX. Makrapahari-Jamrupani Stone Mine Project of M/s Maa Vaishno Devi Stone Works at Village- Makrapahari, P.S.- Shikaripara, Dist.- Dumka, Jharkhand (1.30 Ha).

New Projects

- XXI. Chanpi Stone Deposit of Sri Anjay Kumar at Village- Chanpi, Thana- Karra, Dist.- Khunti, Jharkhand. (0.81 Ha).
- XXII. Bansjor Stone Deposit of M/s Krishna Minerals & Trading Agency (Sri Bala Krishna Padhy) at Village- Bansjor, Thana- Bansjor, Dist.- Simdega, Jharkhand (1.436 Ha).
- XXIII. Nindra Stone Deposit of M/s ECI Engineering & Construction Company Ltd. at Village – Nindra, P.O. & P.S. – Chandwa, Dist.- Latehar, Jharkhand (2.27 Ha).
- XXIV. Kalidaspur Stone Mine Project of M/s Abdul Haque at Village- Kalidaspur, Thana- Pakur, Dist.- Pakur, Jharkhand (0.89 Ha).
- XXV. Saharpur Stone Mine Project of Sri Santosh Kumar at Village- Saharpur, P.O.- Benagaria, P.S.- Shikaripara, Dist.- Dumka, Jharkhand (2.66 Ha).
- XXVI. Saharpur Stone Mine of Md. Islam Miyan at Village- Saharpur, Tehsil- Shikaripara, Dist.- Dumka, Jharkhand (1.26 Ha).
- XXVII. Dudhiya Stone Mine of M/s Mahakali Stone Industries at Village- Dudhiya, Tehsil- Baliapur, Dist.- Dhanbad, Jharkhand (0.93 Ha).
- XXVIII. Talmi Ujdaha Stone Deposit of M/s B.B.A. Stone Works at Village- Talmi Ujadaha, Tehsil- Mandro, Dist.- Sahibganj, Jharkhand (3.74 Ha).
- XXIX. Gorga Stone Mine of Ishraq Zia at Village- Gorga, Thana- Nirsa, Dist.- Dhanbad, Jharkhand (3.2455 Ha).
- XXX. Murumatu Stone Mine of M/s Ganpati Stone Enterprises [Shri Koleshwar Prasad Mehta & (Partner)] at Village- Murumatu, Thana- Tati Jharia, Dist.- Hazaribagh, Jharkhand (2.37 Ha).
- XXXI. Nayadih Stone Mine of M/s Maa Shakti Corporation at Village- Nayadih, Thana- Narayanpur, District- Jamtara, Jharkhand (2.4281Ha).

SEIAA agrees with the recommendations made by SEAC to grant Environmental Clearance (EC) to the project proposals mentioned above. SEIAA, therefore, decides to grant EC to these projects on the conditions recommended by SEAC.

B. SEIAA considered the recommendations made by SEAC in its 38th meeting held on 18th to 24th December, 2015 (Part –C) to grant the Environmental Clearance to the following project proposals related to Sand Mining.-

- I. Barkangango Sand Mining Project on Barakar River of Sri Arjun Yadav at Village – Barkangango, Thana – Barkatha, Dist.- Hazaribagh, Jharkhand (5.53 Ha).

26-12-15

26/12/2015

- II. Dhanapali Sand Mining Project on Koyal River of M/s Nandlal Kumar Gupta at Village- Dhanapali, P.O. & Thana- Kolpotka, Dist.- West Singhbhum, Jharkhand (5.26 Ha).
- III. Devbar Sand Mining Project on Auranga River of Sri Bali Yadav at Village – Devbar, Thana – Manika, Dist.- Latehar, Jharkhand (5.16 Ha).
- IV. Jamuna Sand Mining Project on Auranga River of Sri Bali Yadav at Village- Jamuna, Thana- Manika, Dist.- Latehar, Jharkhand (3.24 Ha).
- V. Tehro Sand Ghat in the River bed of Sakri of Shri Sanjay Kumar at Village- Tehro, P.S.- Satgawan, Dist.-Koderma, Jharkhad (4.91 Ha).
- VI. Gondalpura Sand Ghat in the River bed of Gondalpura of M/s Vindhyawasini Commercial Services Private Limited at Village- Gondalpura, P.S.- Barkagaon, Dist.- Hazaribagh, Jharkhand (3.64 Ha).
- VII. Kawalu Sand Ghat in the river bed of Konar of Sri Anil Kumar Singh at Village- Kawalu, P.S.- Daru, Dist.- Hazaribagh, Jharkhand (1.21 Ha).
- VIII. Peto Sand Ghat in the river bed of Siwane of Shri Anil Kumar Singh at Village- Peto, P.S.- Daru, Dist.- Hazaribagh, Jharkhand (1.69 Ha).
- IX. Harli Sand Ghat in the river bed of Siwane of Shri Anil Kumar Singh at Vill- Harli, P.S.- Daru, Dist.- Hazaribagh, Jharkhand (2.72 Ha).
- X. Harli Sand Ghat in the river bed of Siwane of Shri Anil Kumar Singh at Village- Harli, P.S.- Daru, Dist.- Hazaribagh, Jharkhand (3.27 Ha).
- XI. Nawatand Sand Ghat in the river bed of Badmahi of M/sVindhiyawashini Commercial Services Pvt. Ltd. (Shri Tej Pratap Singh) at Village- Nawatand, P.S- Barkagoan, Dist.- Hazaribagh, Jharkhand (4.15 Ha).
- XII. Parariya Sand Ghat in the river bed of Parariya of M/s Vindhiyawashini Commercial Services Pvt. Ltd. (Shri Tej Pratap Singh) at Village- Parariya, P.S.- Barkagoan, Dist.- Hazaribagh, Jharkhand (1.6 Ha).
- XIII. Kathadih Sand Ghat in the river bed of Akto of Shri Sanjeev Kumar Singh at Village- Kathadih, P.S.- Jainagar, Dist.- Koderma, Jharkhand (0.80 Ha).
- XIV. Tel Mocho Sand Quarry on Domodar River of Shri Shibu Mahto at Village- Telmocho, Thana- Mahuda, Dist.- Dhanbad, Jharkhand. (7.73 Ha).
- XV. Parsahi Sand Mining Project (Block 1 & 2) on Auranga River of Smt. Anita Devi Mouza- Parsahi, Dumariatanr, Hotwar & Jalta, Thana- Latehar, Dist.- Latehar, Jharkhand (19.72 Ha).

SEIAA agrees with the recommendations made by SEAC to grant Environmental Clearance (EC) to the project proposals mentioned above. SEIAA, therefore, decides to grant EC to these projects on the conditions recommended by SEAC.

C. SEIAA considered the recommendations made by SEAC in its 38th meeting held on 18th to 24th December, 2015 (Part –C) to grant the Environmental Clearance to the following project proposal related to Brick Clay Mining.-

1. Bricks Clay Mining for M/s H.M.T. Bhusan Bricks (Sri Dilu Ram Mahto) at Village- Tarmi, P.O.-Bhandaridah, Thana- Chandrapura, Dist.-Bokaro, Jharkhand (0.80 Ha).

SEIAA agrees with the recommendations made by SEAC to grant Environmental Clearance (EC) to the project proposal mentioned above. SEIAA, therefore, decides to grant EC to this project on the conditions recommended by SEAC.

26-12-15

28/12/2015

D. SEIAA considered the recommendations made by SEAC in its 38th meeting held on 18th to 24th December, 2015 (Part –C) for credible action to the following project proposal related to Stone Mining:-


- I. Manjhladih Stone Mine Project of M/s Shristy Stone Works, Mouza - Manjhladih, P.S.- Shikaripara, Dist- Dumka, Jharkhand. (Area- 1.05 Ha).

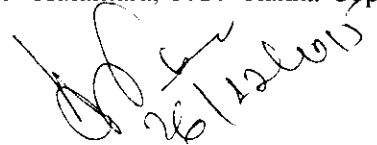
SEIAA took a decision that as per GOI direction, credible action to be initiated by JSPCB and Forest and Environment Department, Govt. of Jharkhand for violation under EP Act. SEIAA to write a request letter to State Government in this regard to issue direction to the concerned Govt. body and JSPCB for needful action.

E. SEIAA considered the recommendations made by SEAC in its 38th meeting held on 18th to 24th December, 2015 (Part –D) to grant the Environmental Clearance to the following project proposals related to Stone Mining:-

Renewal Projects

- I. Khaprajola Stone Mine of M/s Sundar Das Lakhmani at Village- Khaprajola, Thana- Pakur, Dist.- Pakur, Jharkhand (4.71 Ha).
- II. Anil Stone Mine of Sri Anil Kumar Singh at Mouza- Tangartoli, Thana & Block- Kolebira, Dist.- Simdega, Jharkhand (0.809 Ha).
- III. Ram Narayan Prasad Stone Mine of Sri Ram Narayan Prasad at Mouza- Jamtoli, Thana & Block- Kolebira, Dist.- Simdega, Jharkhand (1.01 Ha).
- IV. Yadav Stone Works Mining Project of Shri Kailash Prasad Yadav at Mouza- Paseriya, P.O.- Gune, P.S.- Barkatha, Dist.- Hazaribagh, Jharkhand. (0.60 Ha).
- V. Deshpokharia & Amjhore Stone Mine of M/s Black Stone Works at Village- Deshpokharia & Amjhor, P.S.- Mirzachouki, Tehsil- Mandro, Dist.- Sahibganj, Jharkhand (7.61 Ha).
- VI. Motijharna Stone Mine of M/s Mayur Machine Pvt Ltd at Village- Motijharna, Thana- Taljhari, Dist.- Sahibganj, Jharkhand (2.853 Ha).
- VII. Jihu & Pandra Stone Mine of Sri Rajendra Prasad Mehta at Village- Jihu & Pandra, Thana- Ichak & Padma, Dist.- Hazaribagh, Jharkhand (2.5818 Ha).
- VIII. Musna Stone Mine of Sri Mangal Kumar Chand & Partners at Village- Musna, P.O.- Dharampur, P.S.- Gopikandar, Dist.- Dumka, Jharkhand (1.323 Ha).
- IX. Salpatra Stone Mine of M/s Shivay Enterprises at Village- Salpatra, Thana- Baliapur, Dist.- Dhanbad, Jharkhand (0.9874 Ha).
- X. Gosaipahari Stone Mine of Sri Nur Hassem Mallick at Village- Gosaipahari, Thana- Shikaripara, Dist.- Dumka, Jharkhand (1.17 Ha).
- XI. Shakuntala Stone Mine of Smt. Shakuntala Devi at Village- Khesmi Alias Purnanagar, P.S.- Markacho, Dist.- Koderma, Jharkhand (1.21 Ha).
- XII. Gouri Pahari Stone Mine of M/s V.R. Minerals at Village- Gouri Pahari, P.O. & P.S.- Madhupur, Dist.- Deoghar, Jharkhand (2.02 Ha).
- XIII. Jado Stone Mine of Sri Subodh Kumar Singh at Village- Jado, P.S.- Deori, Dist.- Giridih, Jharkhand (1.29 Ha).
- XIV. Purnadih Stone Mine Project of Sri Anant Prasad Singh at Village- Purnadih, P.O. & P.S.- Markacho, Dist.- Koderma, Jharkhand (0.32 Ha).
- XV. Kulamara Quartzite Mine of M/s Shuru Singh at Village- Kulamara, P.O.- Rakha Copper Project, Dist.- East Singhbhum, Jharkhand (0.445 Ha).





- XVI. Karanja Stone Mine of M/s Barin Kumar Manjhi at Village- Karanja, P.O.- Ghatsila, Dist.- East Singhbhum, Jharkhand (1.21 Ha).
- XVII. Kulamara Quartzite Mine of M/s Mora Sundi at Village- Kulamara, P.O.- Jadugora, Dist.- East Singhbhum, Jharkhand (0.46 Ha).
- XVIII. Lakhanpur Stone Mine of Mr. Rajendra Prasad Roy at Village- Lakhanpur, Tehsil- Bengabad, Dist.- Giridih, Jharkhand (0.64 Ha).
- XIX. Bhadudih Stone Mine of M/s Narendra Singh at Mouza- Bhadudih, P.O.- Chandil, Dist.- Saraikela-Kharsawan, Jharkhand (1.54 Ha).
- XX. Bhatbigha Stone Mine of Sri Rajendra Prasad Yadav at Mouza- Bhatbigha, Thana & Block- Chouparan, Dist.- Hazaribag, Jharkhand (0.97 Ha).
- XXI. Malpahari Stone Mine of M/s Jial Das & Co. (Sri subhash Kumar) at Mouza- Malpahari, Thana & Block- Pakur, Dist.- Pakur, Jharkhand (3.04 Ha).
- XXII. Malpahari Stone Mine of M/s Kewal Stone Works (Sri Puran Kumar) at Mouza- Malpahari, Thana & Block- Pakur, Dist.- pakur, Jharkhand (1.72 Ha).
- XXIII. Kharkhar Stone Mine of Sri Ashok Kumar Singh & Partners at Mouza- Kharkhar, Thana & Block- Markacho, Dist.- Koderma, Jharkhand (0.599 Ha).
- XXIV. Khaksa Stone Mine of M/S Dinesh Stone Work (Sri Dinesh Murmu) at Mouza- Khaksa, Thana & Block- Pakuria, Dist.- Pakur, Jharkhand (2.04 Ha).
- XXV. Dhodaangal Stone Mine of M/S Raja Stone Works (Sri Sanjay Prasad Bhagat) at Mouza- Dhodangal, Thana & Block- Amrapara, Dist.- Pakur, Jharkhand (4.68 Ha).
- XXVI. Udalbani Stone Mine of Sri Ajay Kumar Bhagat at Mouza- Udalbani, Thana & Block- Amrapara, Dist.- Pakur, Jharkhand (0.72 Ha).
- XXVII. Bada Kunabera Stone Mine of Sri Sunil Kumar Mandal & Sri Rakesh Kumar Jaiswal at Mouza - Bada Kunabera, P.O. - Kendmundi, Thana - Rajnagar (Gobindpur), District - Saraikela-Kharsawan, Jharkhand (2.02 ha).
- XXVIII. Siladone Stone Mine of Sri Jaypal Ram at Mouza- Siladone, PO - Khunti, District- Khunti, Jharkhand (0.40 ha).
- XXIX. Kanari Stone Mine of M/s Maa Kali Stone Crusher at Village- Kanari, P.O- Tupkadih, Dist.- Bokaro, Jharkhand (0.74 Ha).
- XXX. Kerketta&Bara Hariyan Stone Mine of M/s Hira Lal Kedia at Village - Kerketta & Bara Hariyan, P.o - Haldipokhar, District- East Singhbhum, Jharkhand (1.23 Ha).
- XXXI. Karma Stone Mine of Mr. Manoranjan Kumar at Village- Karma, Tehsil- Bagodar, Dist.- Giridih, Jharkhand. (0.93 Ha).
- XXXII. Paharpur Stone Mine of Sri Rameshwar Mehta at Mouza- Paharpur, Thana & Block- Markacho (no- 206), Dist.- Dhanbad, Jharkhand (0.36 Ha).
- XXXIII. Paharpur Stone Mine of Sri Diwakar Mandal & Partners at Mouza- Paharpur, Thana & Block- Baliapur(no- 30), Dist.- Dhanbad, Jharkhand (0.48 Ha).
- XXXIV. Karambi Stone Mine of M/s Karambi Stone Works at Village- Karambi, Tehsil- Mandro, Dist.- Sahebganj, Jharkhand (1.214 Ha).
- XXXV. Saharpur Stone Mine of Sri Umesh Bhagat at Mouza- Saharpur, P.O.- Bengariya, P.S.- Shikaripara, Dist.- Dumka, Jharkhand (1.457 Ha).

New Projects

- XXXVI. Saharpur Stone Mine of Md. Ishlam Miyan at Village- Saharpur, Tehsil- Sikaripara, Dist.- Dumka, Jharkhand (1.38 Ha).
- XXXVII. Stone Mine of M/s Ma Chanchalini Stone Mineral at Village- Markacho, Tehsil- Markacho, Dist.- Koderma, Jharkhand (1.89 Ha).

21-12-15

28/12/2015

- XXXVIII. Kantabani Stone Deposit of M/s K.P. Mahto at Village- Kantabani, P.O.- Chakuliya, Dist.- East Singhbhum, Jharkhand (2.02 Ha).
- XXXIX. Dorma Stone Mine of Shri Dharmendra Bhagat at Village- Dorma, Tehsil- Torpa, Dist.- Khunti, Jharkhand (2.835 Ha).
- XL. Kalidaspur Stone Mine of M/S Dada Bhai Stone Works (Mesbahul Alam & Partners) at Mouza- Kalidaspur, Thana & Block- Pakur, Dist.- Pakur, Jharkhand (1.06 Ha).
- XLI. Ahrichuwan Stone Mine Project of M/s Mahadeo Stone Products (Sri Bhadu Rai) at Mouza- Ahrichuwan, Thana & Block- Gopikandar, Dist.- Dumka, Jharkhand (2.17 Ha).
- XLII. Parhodih Stone Mine of Sri Anil Kumar Yadav at Mouza- Parhodih, Thana & Block- Dhanwar, Dist.- Giridih, Jharkhand (0.45 Ha).
- XLIII. Khutri Stone Mine of M/s Jai Laxman Stone Mine at Village-Khutri, P.O- Jaridih, Dist.- Bokaro, Jharkhand (0.838 Ha).

SEIAA agrees with the recommendations made by SEAC to grant Environmental Clearance (EC) to the project proposals mentioned above. SEIAA, therefore, decides to grant EC to these projects on the conditions recommended by SEAC, Except Sl. No. E (I) and (XXIII).Sl. No. E (I) is considered in the light of Hon'ble NGT order dated- 07.07.2015 SEIAA decides to hold the proposal till the guidelines from MoEF & CC are issued.Sl. No. E (XXIII) wherein DFO report is not cleared regarding forest land, Project Proponent is directed to get a clear report from DFO.

F. SEIAA considered the recommendations made by SEAC in its 38th meeting held on 18th to 24th December, 2015 (Part -D)to grant the Environmental Clearance to the following project proposals related to Sand Mining:-

- I. Nilkantpur Sand Mine Project on Harna River of M/s Paal Wine at- Village- Nilkantpur, Thana- Godda, Muffsil No- 348, Dist.-Godda, Jharkhand (2.16 Ha).
- II. Bisaha Sand Mine Project on Sundar River of M/s Swastika Traders at- Village- Bisaha, Thana- Pathargama, Dist.-Godda, Jharkhand (3.95 Ha).
- III. Kadma Sand Mining Project on Gumani River of Sahin Rabbani at Village- Kadma, Thana- Barhait, Dist.- Sahibganj, Jharkhand (1.62 Ha).

SEIAA agrees with the recommendations made by SEAC to grant Environmental Clearance (EC) to the project proposals mentioned above. SEIAA, therefore, decides to grant EC to these projects on the conditions recommended by SEAC.

G. SEIAA considered the recommendations made by SEAC in its 38th meeting held on 18th to 24th December, 2015 (Part -D)to grant the Environmental Clearance to the following project proposal related to Sand Mining:-

- I. Manjhar Khurd Sand Mine Project on Geruwa River of M/s Sharma Traders at Village- Manjhar Khurd, Panchayat- Kaithpura, P.O.- Pachuakila, P.S.- Pathergama, Dist.- Godda, Jharkhand (2.46 Ha).

SEIAA Considered the OA No.-108/2015/EZ, Niranjan Sharma Vs MoEF & CC and others and Decided to hold the EC's to the above mentioned sand ghat on Geruwa River in Godda District.

H. SEIAA considered the recommendations made by SEAC in its 38th meeting held on 18th to 24th December, 2015 (Part -D)to grant the Environmental Clearance to the following project proposals related to Brick Clay Mining:-

26/12/15


26/12/2015


- I. Brick Clay Mining of M/s Sapna Bricks at Village- Nindra P.O.- Nindra, P.S.- Chandwa, Dist.- Latehar, Jharkhand (0.841 Ha).
- II. Brick Clay Mining of M/s HIRA Brick at Village -Bentanger, P.O. Karikela, District-West Singhbhum, Jharkhand (0.619 Ha).
- III. Brick Clay Mining of M/s Sandip Bhattar Bricks at Village - Bangrasai, P.O. - Karaikela, P.S. - Karaikela, District - Pashchimi Singhbhum, Jharkhand (0.505 Ha).
- IV. Brick Clay Mining of M/s Raushan Bricks Manufacturing at Village -Phatamahul, P.O. - Kankomath, P.S. - Katrash, District - Dhanbad, Jharkhand (0.825 ha).
- V. Brick Clay Mining of M/s S.R.B. Bricks at Village - Ganduba, P.O. - Chandore, P.S. - Tetulmari District - Dhanbad, Jharkhand (0.556 Ha).
- VI. Brick Clay Mining of M/s Tarini Construction at Village - Dengsargi, P.O. -Chakradharpur, P.S. - Chakradharpur, District - Pashchimi Singhbhum, Jharkhand. (1.003 Ha).
- VII. Brick Clay Mining of M/s Kajal Bricks at Village - Mohalidih, P.O. - Bhuli, P.S. - Tetulmari, District Dhanbad, Jharkhand (0.816 Ha).
- VIII. Brick Clay Mining of M/s Roshan Bricks manufacturing at Village - Bauwakala, P.O. - Bauwakala, P.S. - Katrash, District - Dhanbad, Jharkhand (0.801 Ha).
- IX. Brick Clay Mining of M/s Maa Sherawali Enterprises (K.S.Bricks) at Village- Chandrarekha(Galudih),PO-Bhuli, PS-Tetulmari, District-Dhanbad, Jharkhand (0.987 Ha).
- X. Brick Clay Mining of M/s Nayak Bricks industries at Village - Ormo, P.O. - Chandipur,, P.S. - Kasmar, District - Bokaro, Jharkhand (1.01 Ha).
- XI. Brick Clay Mining of M/s Jai Bajrang Bricks at Village - Ichatu, P.O. - Ichatu, P.S. - Rajrappa, District- Ramgarh, Jharkhand (1.00 Ha).
- XII. Brick Clay Mining of M/s Mahabir Nandi at Village - Kamalpur, P.O. -Potka, P.S. - Potka, District - East Singhbhum, Jharkhand. (1.36 Ha).
- XIII. Brick Clay Mining of M/s M. P. C. Bricks at Village - Musibera, P.O. - Khunti, P.S. - Chowka, District - Saraikela-Kharsawan, Jharkhand (0.926 Ha).
- XIV. Brick Clay Mining of M/s D.D.M. Bricks at at Village - Damkabarwa, P.O. - Kalyanpur, P.S. - Barwaadda, District - Dhanbad, Jharkhand (0.846 Ha).
- XV. Brick Clay Mining of M/s Duja Bricks at Village - Nindra, P.O. - Nindra, P.S. - Chandwa, District - Latehar, Jharkhand (0.844 Ha).
- XVI. Brick Clay Mining of M/s Metro Trading at Village- Chotapichhari, P.O.- Kalyanpur, P.S.- Kalyanpur, Dist.- Dhanbad, Jharkhand (0.575 Ha).
- XVII. Brick Clay Mining of M/s Rahul Bricks at Village - Childag, P.O. - Childag,, P.S. - Angara, District - Ranchi, Jharkhand (0.864 Ha).
- XVIII. Brick Earth Mining of M/s M.K Bricks at Village - Dari, Tehsil - Lapun, District - Ranchi, Jharkhand (0.81 Ha).

SEIAA agrees with the recommendations made by SEAC to grant Environmental Clearance (EC) to the project proposals mentioned above. SEIAA, therefore, decides to grant EC to these projects on the conditions recommended by SEAC.

- I. **SEIAA considered the recommendations made by SEAC in its 38th meeting held on 18th to 24th December, 2015 (Part -D)for credible action to the following project proposal related to Stone Mining:-**

- I. Chaldowa Stone Mine Project of Shri Shirolal Gope, Mouza - Chaldhowa, P.O.- Pradhan Khnta, P.S.- Baliapur, Dist- Dhanbad, Jharkhand. (Area- 1.012 Ha).





SEIAA took a decision that as per GOI direction, credible action to be initiated by JSPCB and Forest and Environment Department, Govt. of Jharkhand for violation under EP Act. SEIAA to write a request letter to State Government in this regard to issue direction to the concerned Govt. body and JSPCB for needful action.


J. SEIAA considered the recommendations made by SEAC in its 38th meeting held on 18th to 24th December, 2015 (Part –E) to grant the Environmental Clearance to the following project proposals related to Stone Mining:-

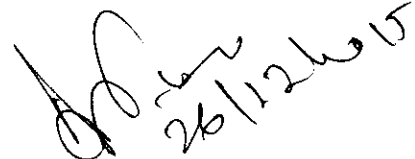
Renewal Projects

- II. Dwarpahri Granite & Stone Mine of M/s Bharat Minerals Grinding Industries at Village- Dwarpahri, P.S.- Karaon, Dist.- Deoghar, Jharkhand (1.618 Ha).
- III. Kandadag Stone Mine of M/s Jai Mata Metals at Village- Kandadag, Tehsil- Padma, Dist.- Hazaribagh, Jharkhand (2.072 Ha).
- IV. Kandra Stone Mine of Shri Sayed Shahid Akhtar At Village – Kandra, Thana – Senha, Dist – Lohardaga, Jharkhand. (0.41 Ha).
- V. Uria Stone Mine of Shri Dilip Kumar Singh at Mouza- Uria, Thana & Block- Patamda, Dist.- East Singhbhum, Jharkhand (4.04 Ha).
- VI. Telo Stone Deposit of M/s G.D. Stone Company at Village- Telo, P.O.- Pathna, P.S.- Ranga, Dist.- Sahibganj, Jharkhand (3.49 Ha).
- VII. Lengdih Stone Mine of M/S Nav Nirman Builders at Mouza- Lengdih, Thana & Block- Chandil, Dist.- Saraikela-Kharsawan, Jharkhand (3.54 Ha).
- VIII. Lengdih Stone Mine of M/S Bhadoria Transport Company at Mouza- Lengdih, Thana & Block- Chandil, Dist.- Saraikela-Kharsawan, Jharkhand (4.350 Ha).
- IX. Kundpani Marble & Stone Mine of M/S Jay Mata Dee Minerals at Mouza- Kundpani, Thana & Block- Chainpur, Dist.- Palamu, Jharkhand (0.404 Ha).
- X. Sonatar Stone Mine of Shri Prakash Kumar Ray At Village – Sirsiya, P.O – Kankiparsani, Thana – Palajori, Dist – Deoghar, Jharkhand (0.81 Ha).
- XI. Khaprajola Stone Mine of Shri Satish Kumar Lakhmani At Village – Khaprajola, Thana – Pakur, Dist – Pakur, Jharkhand (1.48 Ha).
- XII. M/s Murhi Stone Mine of Sri Agnesh Bhengra at Mouza- Murhi, Thana & Block- Khunti, Dist.- Khunti, Jharkhand (0.69 Ha).
- XIII. M/s Ramnagar Stone Mine of Sri Jagdish Chandra Mahto at Mouza- Ramnagar, Thana- Nimdih, Dist.- Saraikela-Kharsawan, Jharkhand (2.881 Ha).
- XIV. M/s Ramnagar Stone Mine of Sri Anand Jalan at Mouza- Ramnagar, Thana- Nimdih, Dist.- Saraikela-Kharsawan, Jharkhand (2.885 Ha).
- XV. Nichitpur-Raidih Stone Mine of Smt. Sheela Singh at Village- Nichitpur-Raidih, Thana- Dhurwa (Tupudana OP), Dist.- Ranchi, Jharkhand (0.809 Ha).

New Projects

- XVI. Uparsila Stone Deposit of Sri Ashok Kumar Katyal at Village- Uparsila, Thana- Rajnagar, Dist.- Saraikela-Kharsawan, Jharkhand (9.71 Ha).
- XVII. Lal Mohan Mahto Stone Mine of Sri Lal Mohan Mahto at Mouza- Bhulubasa, Rajnagar, Dist.- Sarikela-Kharsawan, Jharkhand (6.29 Ha).





- XVIII. Ambdiha Stone Deposit of M/S SGS Mines & Industries PVT.LTD at Village- Ambdiha, P.S.- Kolhan, Dist.- West Singhbhum, Jharkhand (4.08 Ha).
- XIX. Sirka Stone Deposit of Shri Pericharla Anjaneyulu Raju at Village – Sirka, P.S – Karra, District – Khunti, Jharkhand (8.70 Ha).
- XX. Jaltanda Stone Deposit of Shri M/S Narne Infrastructure Pvt. Ltd. at Village – Jaltanda, P.S – Karra, District – Khunti, Jharkhand. (4.29 Ha).
- XXI. Katanga Stone Deposit of M/S TRIVENI ENGICONS PVT.LTD at Village- Katanga, P.S.- Rajnagar, Dist.- Saraikela-Kharsawan, Jharkhand (2.99 Ha).
- XXII. Upersila Stone Deposit of M/S Triveni Engicons Pvt. Ltd. at Village- Upersila, P.S.- Rajnagar, Dist.- Saraikela-Kharsawan, Jharkhand (5.66 Ha).
- XXIII. Murkum Stone Deposit of M/S Triveni Engicons Pvt. Ltd at Village- Murkum, P.S.- Saraikela, Dist.- Saraikela-Kharsawan, Jharkhand (3.24 Ha).
- XXIV. Dholadih Stone Deposit of M/S Rajeswari Minerals at Village- Dholadih, P.S.- Rajnagar, Dist.- Saraikela-Kharsawan, Jharkhand (4.75 Ha).
- XXV. Barhe Stone Deposit of Shree Vinayak Mining & Construction at Village- Barhe, P.S.- Mandar, Dist.- Ranchi, Jharkhand (3.488 Ha).
- XXVI. M/s Sidhivinayak Enterprises Stone Mine of M/s Sidhivinayak Enterprises at Mouza- Chandradipa, Jamtara, Dist.- Jamtara, Jharkhand (4.04 Ha).
- XXVII. Chhota Bana Stone Deposit of M/S Balaji Minerals at Village- Chhota Bana, P.S.- Saraikela, Dist.- Saraikela-Kharsawan, Jharkhand (4.92 Ha).
- XXVIII. Chandradipa Stone Deposit of M/s Maa Chanchala Stone Works at Village- Chandradipa, P.S.- Mihijam, Dist.- Jamtara, Jharkhand (4.047 Ha).
- XXIX. Laharjori Stone Deposit of M/S Agrima Infra engineering Pvt. Ltd at Village – Laharjori, P.S – Maragomunda, District – Deoghar, Jharkhand (7.24 Ha).

SEIAA agrees with the recommendations made by SEAC to grant Environmental Clearance (EC) to the project proposals mentioned above. SEIAA, therefore, decides to grant EC to these projects on the conditions recommended by SEAC, Except Sl. No. J (III) and (XXIX). Sl. No. J (iii) is considered in the light of Hon'ble NGT order dated- 07.07.2015 SEIAA decides to hold the proposal till the guidelines from MoEF & CC are issued. Sl. No. J (XXIX) this proposal is 200 Meters from habitation and 200 Meters from school also this is a fresh proposal so as per criteria fixed by SEIAA this proposal is rejected and delisted.

K. SEIAA considered the recommendations made by SEAC in its 38th meeting held on 18th to 24th December, 2015 (Part –E) to grant the Environmental Clearance to the following project proposals related to Sand Mining:-

- I. Anandpur Sand Deposit on Koel River of Sri Dilip Kumar Sharma at Village- Anandpur, Thana- Anandpur, Dist.- West Singhbhum, Jharkhand (8.42 Ha).
- II. Koima Sand Deposit on Subarnrekha River of Sri Kanhu Samant at Village- Koima, Thana- Bahragora, Dist.- East Singhbhum, Jharkhand (1.21 Ha).
- III. Tirla and Undhan Sand Deposit on Koel River of Sri Dilip Kumar Sharma at Village- Tirla and Undhan, Thana- Manoharpur, Dist.- West Singhbhum, Jharkhand (10.52 Ha).
- IV. Matigora, Swaspur Sand Deposit on Gudra River of M/S Triveni Engicons Pvt. Ltd. at Village- Swaspur, Thana- Musabani, Dist.- East Singhbhum, Jharkhand (4.29 Ha).
- V. Jilinggora Sand Deposit on Kharkai River of M/S Shashank Nidhi Construction Pvt. Ltd. at Village- Jilinggora, Thana- Rajnagar, Dist.- Saraikela-Kharsawan, Jharkhand (11.34 Ha).

26-12-15

26/12/2015

- VI. Barkundia- Turamdih Sand Deposit on Iligara River of Sri Aditya Vikram Tiriya at Village- Barkundia & Turamdih, Thana- Kolhan, Dist.- West Singhbhum, Jharkhand (10.319 Ha).
- VII. Jhimri and Muru Sand Mining Project on Sankha River of Sri Lal Mohan Mahto at Village- Jhimri and Muru, Thana- Nimdih, Dist.- Saraikela-Kharsawan, Jharkhand (10.93 Ha).
- VIII. Nagwa Balu Ghat over Mohani River of Sri Ranjeet Singh at Village- Nagwa, Anchal- Tonatand, Dist.- Chatra, Jharkhand (2.32 Ha).
- IX. Muhani Balu Ghat over Mohani River of Sri Ranjeet Singh at Village- Muhane, Anchal- Ikhori, Dist.- Chatra, Jharkhand (8.1 Ha).
- X. Hathiya Balu Ghat over Mohani River of Sri Ranjeet Singh at Village- Tonatanr, Anchal- Tonatanr, Dist.- Chatra, Jharkhand (10.926 Ha).
- XI. Muhane Balu Ghat over Mohani River of Sri Ranjeet Singh at Village- Muhane, Anchal- Ikhori, Dist.- Chatra, Jharkhand (5.6 Ha).
- XII. Gaadilong Balu Ghat over Gerua River of Sri Premchand Singh at Village- Gaadilong, Anchal- Tandwa, Dist.- Chatra, Jharkhand (6.15 Ha).
- XIII. Jorikhurd Balu Ghat over Lilajan River of Sri Munna Singh at Village- Jorikhurd, Anchal- Hunterganj, Dist.- Chatra, Jharkhand (7.28 Ha).
- XIV. Bhuiyadih Balu Ghat over Jam River of Sri Munna Singh at Village- Bhuiyadih, Anchal- Hunterganj, Dist.- Chatra, Jharkhand (8.26 Ha).
- XV. Garhkedli Balu Ghat over Lilajan River of Sri Munna Singh at Village- Garhkedli, Anchal- Hunterganj, Dist.- Chatra, Jharkhand (2.83 Ha).
- XVI. Jorikala Balu Ghat over Lilajan River of Sri Munna Singh at Village- Jorikala, Anchal- Hunterganj, Dist.- Chatra, Jharkhand (14.56 Ha).
- XVII. Vansingh Balu Ghat over Kandar River of Sri Munna Singh at Village- Vansingh, Anchal- Hunterganj, Dist.- Chatra, Jharkhand (3.56 Ha).
- XVIII. Dumrikala Balu Ghat over Lilajan River of Sri Munna Singh at Village- Dumrikala, Anchal- Hunterganj, Dist.- Chatra, Jharkhand (8.50 Ha).
- XIX. Suraiya (Chora) Balu Ghat over Pasari / Garhi River of Shri Shashikant Kumar Sahay at Village- Suraiya (Chora), Anchal- Tandwa, Dist.- Chatra, Jharkhand (4.95 Ha).
- XX. Sisai Balu Ghat over Khadaiya River of Sri Premchand Singh at Village- Sisai, Anchal- Tandwa, Dist.- Chatra, Jharkhand (1.42 Ha).
- XXI. Badki Nadi Balu Ghat over Badki River of Sri Premchand Singh at Village- Tandwa, Anchal- Tandwa, Dist.- Chatra, Jharkhand (2.42 Ha).
- XXII. Ghanghri Balu Ghat over Lilajan Rive of M/s Sahay Construction (Shri Shashikant Kumar Sahay) at Village- Ghanghri, Anchal- Hunterganj, Dist.- Chatra, Jharkhand (4.85 Ha).
- XXIII. Boda Balu Ghat over Lilajan Rive of M/s Sahay Construction (Shri Shashikant Kumar Sahay) at Village- Ghanghri, Anchal- Hunterganj, Dist.- Chatra, Jharkhand (2.43 Ha).
- XXIV. Kichto (Plot no. 632) Balu Ghat over Damodar River of M/s. Sahay Construction at Village- Kichto, Anchal- Tandwa, Dist.- Chatra, Jharkhand. (0.5 Ha).
- XXV. Kichto (Plot no. 649) Balu Ghat over Damodar River of M/s. Sahay Construction at Village- Kichto, Anchal- Tandwa, Dist.- Chatra, Jharkhand. (0.5 Ha).
- XXVI. Kichto (Plot no. 534) Balu Ghat over Damodar River of M/s. Sahay Construction at Village- Kichto, Anchal- Tandwa, Dist.- Chatra, Jharkhand. (0.5 Ha).
- XXVII. Kichto (Plot no. 663) Balu Ghat over Damodar River of M/s. Sahay Construction at Village- Kichto, Anchal- Tandwa, Dist.- Chatra, Jharkhand. (0.5 Ha).

26-12-15

26/12/2015

- XXVIII. Murtiya Balu Ghat over Barakar River of Sri Kishor Kunal at Village- Murtiya, Anchal-Chandwara, Dist.- Koderma, Jharkhand (4.31 Ha).
- XXIX. Tetran Balu Ghat over Keso River of Sri Sourav Kumar at Village- Tetran, Anchal-Jainagar, Dist.- Koderma, Jharkhand (4.77 Ha).
- XXX. Tilokari Balu Ghat over Barakar River of Sri Kishor Kunal at Village- Tolikari, Anchal-Jainagar, Dist.- Koderma, Jharkhand (2.02 Ha).
- XXXI. Katia Balu Ghat over Keso River of Sri Suresh Kumar Yadav at Village- Katia, Anchal-Jainagar, Dist.- Koderma, Jharkhand (1.39 Ha).
- XXXII. Dhuna Balu Ghat over Mohana River of Sri Ranjit Singh at Village- Katua, Anchal- itkhori, Dist.- Chatra, Jharkhand (5.69 Ha).
- XXXIII. Garadih Sand Mining Project on Kanchi River of M/S Mihijam Wine Trader, At Village – Gomeadih, Thana – Sonahatu, District – Ranchi, Jharkhand (13.15 Ha).
- XXXIV. Gomeadih Sand Mining Project on Kanchi River of M/S Mihijam Wine Trader, At Village – Gomeadih, Thana – Sonahatu, District – Ranchi, Jharkhand (8.83 Ha).

SEIAA agrees with the recommendations made by SEAC to grant Environmental Clearance (EC) to the project proposals mentioned above. SEIAA, therefore, decides to grant EC to these projects on the conditions recommended by SEAC.

L. SEIAA considered the recommendations made by SEAC in its 38th meeting held on 18th to 24th December, 2015 (Part –E) to grant the Environmental Clearance to the following project proposal related to Sand Mining:-

- I. Palamara Sand Mining Project on Palamara River of Sri Ajit Sagar Nawarangi at Village- Pharsabera, Thana- Simdega, Dist: Simdega, Jharkhand (5.66 Ha).

SEIAA decides to revise the EC granted to the Project Proposal in its 42nd meeting dated- 14.12.2015 as recommended by SEAC

M. SEIAA considered the recommendations made by SEAC in its 38th meeting held on 18th to 24th December, 2015 (Part –E) to grant the Environmental Clearance to the following project proposal related to Brick Clay Mining:-

- I. Bricks Clay Mining Project of M/s Kisan Bricks Jaglal Prasad at Village- Dumardih, P.S.- Gumla, Dist.- Gumla, Jharkhand. (0.91 Ha).

SEIAA agrees with the recommendations made by SEAC to grant Environmental Clearance (EC) to the project proposal mentioned above. SEIAA, therefore, decides to grant EC to this project on the conditions recommended by SEAC.

N. SEIAA considered the recommendations made by SEAC in its 38th meeting held on 18th to 24th December, 2015 (Part –F) to grant the Environmental Clearance to the following project proposals related to Industry Mining:-

- I. LPG Bottling Plant of M/s Hindustan Petroleum Corporation Limited at Hazaribagh Industrial Area, Village- Chano, P.O.- Oriya, Dist.- Hazaribagh, Jharkhand.
- II. Modernisation cum Expansion of TMT product of M/s Super Smelters Limited, Vill – Telaiya Basti, Tehsil-Koderma, District – Koderma, Jharkhand-825004.

SEIAA agrees with the recommendations made by SEAC to grant Environmental Clearance (EC) to the project proposals mentioned above. SEIAA, therefore, decides to grant EC to these projects on the conditions recommended by SEAC.

26-12-15

26/12/2015

O. SEIAA considered the recommendations made by SEAC in its 38th meeting held on 18th to 24th December, 2015 (Part –G) to grant the Environmental Clearance to the following project proposal related to Industry Mining:-

- I. Integrated Municipal Solid Waste Management Facility of M/s TATA Steel Ltd (TSL) at Village Barasai alias Rangamatiya, Tehsil Potka, District East Singhbhum, Jharkhand.

SEIAA agrees with the recommendations made by SEAC to grant Environmental Clearance (EC) to the project proposal mentioned above. SEIAA, therefore, decides to grant EC to this project on the conditions recommended by SEAC.

P. SEIAA considered the recommendations made by SEAC in its 38th meeting held on 18th to 24th December, 2015 (Part –G) to grant the Environmental Clearance to the following project proposal related to Major Mineral:-

- I. Barajhinkpani Limestone Mine of M/s Sri Ram Sevak Yadav. Village Barajhikpani, PS Barajhikpani, District - West Singhbhum, Jharkhand Area (9.30 Ha).

SEIAA decides to seek the legal opinion of Advocate.

Q. SEIAA considered the recommendations made by SEAC in its 38th meeting held on 18th to 24th December, 2015 (Part –G) to grant the Environmental Clearance to the following project proposals related to Stone Mining:-

New Projects

- I. Dandiya Stone Deposit of Creo Sales India Pvt. Ltd at Village - Dandiya, Thana - Burmu, Thana No - 87, District - Ranchi, Jharkhand (16.18 Ha).
- II. Hajam Stone Deposit of M/s Hiralal & Company at Mouza- Hajam, Plot no.- 657 (P) & 687(P), Khata no.-45, Thana no. - 281, District –Ranchi, Jharkhand (4.86 hectares).
- III. Hajam Stone Deposit of M/s Hiralal & Company at Mouza- Hajam, Plot no.- 1009 (P), Khata no.-45, Thana no. - 281, District –Ranchi, Jharkhand (4.86 hectares).
- IV. Lowadih Stone Mine of M/s Niraj Kumar Singh at Village- Lowadih, Block—Patratu, Dist.- Ramgarh, Jharkhand (3.31 Ha).
- V. Lowadih Stone Mine of M/s Niraj Kumar Singh at Village- Lowadih, Block—Patratu, Dist.- Ramgarh, Jharkhand (1.94 Ha).
- VI. Gangidih Stone Mine of M/S G.V.R Infra Project Ltd. at Mouza- Gangidih, Thana & Block- Rajnagar, Dist.- Saraikela-Kharsawan, Jharkhand (3.72 Ha).

SEIAA agrees with the recommendations made by SEAC to grant Environmental Clearance (EC) to the project proposals mentioned above. SEIAA, therefore, decides to grant EC to these projects on the conditions recommended by SEAC.


R. SEIAA considered the recommendations made by SEAC in its 38th meeting held on 18th to 24th December, 2015 (Part –G) matter referred to SEIAA related to Stone Mining:-

- I. Bandua Stone Mine of M/s Shree Mineral (Sri Anish Kumar Murarka) at Village- Bandua, Tehsil- Rajnagar, Dist.- Saraikela-Kharsawan, Jharkhand. (4.86 Ha).

SEIAA accepts the recommendation of SEAC and decides to grant the revise EC of above mentioned stone mine proposal.

S. SEIAA considered the recommendations made by SEAC in its 38th meeting held on 18th to 24th December, 2015 (Part –G) to sought the clarification from Department of Mines, Government of Jharkhand:-





I. Barhe Stone Deposit having an area of 8.44 acres (3.41Ha) located at P S Mandar District Ranchi Jharkhand.

A. M/s CREO Sales India Pvt Ltd

B. M/s Shree Vinayaka Mining and Construction

As there are two proposals for the same area SEAC has recommended to inquire about the rightful lessee of mining lease, but in other such cases SEAC has recommended for grant of EC to all the project proponents and so SEIAA has also granted EC accordingly to all the project proponents of the same area. Why SEAC has taken a different stand is not clear? SEIAA decided to refer the matter back to SEAC to explain why a different stand is required for these project proponents.

T. SEIAA considered the recommendations made by SEAC in its 38th meeting held on 18th to 24th December, 2015 (Part –G) to prescribe ToR to the following project proposal related to Industry:-

I. Common Biomedical Waste Treatment Facility of M/s Medicare Environmental Management Pvt. Ltd. at Village- Lohardaga, Dist- Lohardaga, Jharkhand.

SEIAA agrees with the recommendations made by SEAC to prescribe ToR to the project proposal mentioned above. SEIAA, therefore, decides to prescribe ToR to this project on the conditions recommended by SEAC.

U. SEIAA considered the recommendations made by SEAC in its 38th meeting held on 18th to 24th December, 2015 (Part –G) for credible action to the following project proposal:-

I. Brahamandungri Soapstone Mining of M/s Ganga Engineering at Village- Brahamandungri, Taluka- Rajnagar, Dist.- Saraikela-Kharsawan, Jharkhand (31.36 Ha).

SEIAA took a decision that as per GOI direction, credible action to be initiated by JSPCB and Forest and Environment Department, Govt. of Jharkhand for violation under EP Act. SEIAA to write a request letter to State Government in this regard to issue direction to the concerned Govt. body and JSPCB for needful action.

3. Decision on matters related to –

- i. Kolhar Sand Ghat in Barakar River of M/S Sparkal World Pvt Ltd at Village- Panredih, Bijrabad&Alakdiha, Panchayat- Kolhar, District- Dhanbad, Jharkhand (12.00 Ha).**
- ii. Chururia Sand Ghat in Barakar River of M/S Starnet Marketing Pvt Ltd at Village- Chururia, Ghurnbeda&Daldali, P.S- Tundi, District- Dhanbad, Jharkhand (14.30 Ha).**
- iii. Ratanpur Sand Ghat in Barakar River of M/S Starnet Marketing Pvt Ltd at Village- Kokrad&Durgaraidi, Panchayat- Ratanpur, District- Dhanbad, Jharkhand (20.70 Ha).**
- iv. Mairanawatand Sand Ghat in Barakar River of Md. Abdullah at Village- Kansjor& Duma, Panchayat- Mayranwatanr, District- Dhanbad, Jharkhand (22.50 Ha).**
- v. Ukma Sand Ghat (Block -1) of M/S Sparkal World Pvt. Ltd at Village- Bajdih, Palobera&Chunadih in Anchal-East Tundi, Panchayat- Ukma, District- Dhanbad, Jharkhand (11.60 Ha).**
- vi. Ukma Sand Ghat (Block -2) of M/S Sparkal World Pvt. Ltd at Village- Bajdih, Palobera&Chunadih in Anchal-East Tundi, Panchayat- Ukma, District- Dhanbad, Jharkhand (12.00 Ha).**

26-12-15

26/12/2015

- vii. **Mohlidih Sand Ghat (Block - 1) in Barakar River of M/S Starnet Marketing Pvt Ltd at Village- Mohlidih&Makratanr, Panchayat- Mohlidih, District- Dhanbad, Jharkhand (7.30 Ha).**
- viii. **Mohlidih Sand Ghat (Block - 2) in Barakar River of M/S Starnet Marketing Pvt Ltd at Village- Mohlidih&Makratanr, Panchayat- Mohlidih, District- Dhanbad, Jharkhand (10.00 Ha).**
- ix. **Lukuya Sand Ghat of M/S Sparkal World Pvt. Ltd at Village- Lukuya, P.S- Tundi, District- Dhanbad, Jharkhand (15.50 Ha).**

As per DMO Certificate State Govt. has auctioned the area for Sand Mining and Sand Mining has been done up to 2011-14. So SEIAA decides to treated it as renewal case, therefore SEIAA decides to restore the EC's on the basis of decision taken in 31st meeting of SEIAA dated 27.05.2015.

- x. **Harup Bauxite & Laterite Mine Project of Shri Girish Kumar Popat, Village Harup, Tehsil Bishunpur, Dist.- Gumla, Jharkhand (Area 45.65 Ha).**
- xi. **LPG Bottling Plant of M/s Hindustan Petroleum Corporation Limited, Adityapur Industrial Area, Larger Sector, Village- Gamharia, P.O.- Gamharia, Dist.- East Singhbhum, Jharkhand.**

SEIAA reconsidered the case in view of the court verdict and accordingly grant the EC.

Project Proponent has submitted a Certificate alongwith the map citing the location of the proposed project lies within the Notified Adityapur Industrial Area therefore, SEIAA decides to exempt the Public Hearing.

- xii. **Hajam Stone Mine of M/s Bimaldeep Infrastructure (P) Ltd at Village- Hajam, Tehsil- Namkum, Dist.- Ranchi, Jharkhand (14.14 Ha).**

Project Proponent has submitted the NOC from Gram Sabha Chairman therefore, SEIAA decides to grant the EC on the condition recommended by SEAC.

- xiii. **Damin Bhita Stone Mine of M/s Vaishnav Stone Works (Sri Awadh Kishor Singh) at Mouza- Damin Bhita, P.O.& Thana- Mirzachowki, Dist.- Sahebganj, Jharkhand (4.34 Ha).**



Conditional EC granted subject to production of certificate from DFO in respect of all the plots of the lease area.

- xiv. **Barguttu Stone Deposit of M/s Hiralal & Company at Village- Barguttu, P.S.- Ranchi, Dist.- Ranchi, Jharkhand (4.73 Ha).**

SEIAA decides to refer the Petition of Villagers to Deputy Commissioner, Ranchi to enquire and report to SEIAA with his recommendation.

- xv. **Kumharlalo Balu Ghat Sand Mining Project on Barakar River of Mr. Pintu Kumar at Village- Kumharlalo, Tehsil- Pirtand, Dist.- Giridih, Jharkhand (0.40 Ha).**

As per DMO Certificate State Govt. has auctioned the area for Sand Mining and Sand Mining has been done up to 2012-13. So SEIAA decides to treated it as renewal case, therefore SEIAA decides to grant the EC's on the basis of decision taken in 31st meeting of SEIAA dated 27.05.2015.

- xvi. **Mutki Sand Deposit on the river bed of Kulwanti of Sri Ramesh Kumar Agarwal at Village- Mutki, Block- Bhandria, Dist.- Garhwa, Jharkhand (1.214 Ha).**

SEIAA considered the DMO's certificate and found that it is not a case of mining renewal and distance from forest is 150 meters only. So its distance from forest is less than minimum distance criteria decided by SEIAA hence this Project is rejected and delisted.


- xvii. **Irga Stone Mine of M/s Maa Jagdamba Stone Works at Village- Irga, Thana- Daru, Dist.- Hazaribagh, Jharkhand (3.0351 Ha).**


SEIAA decides to seek the legal opinion of Advocate.

- xviii. **Gamarkocha Pyroxenite Mine of M/s KhirodMudi at Village- Gamarkocha, Dist.- East Singhbhum, Jharkhand (14.07 Ha).**

SEIAA decides to seek the legal opinion of Advocate.

The meeting concluded with vote of thanks to the Chairman.


Member - Secretary
SEIAA


Chairman
SEIAA