


MINUTES OF THE 123RD MEETING OF STATE LEVEL ENVIRONMENT IMPACT ASSESSMENT AUTHORITY, JHARKHAND HELD ON 09TH AND 10TH JUNE, 2025.

The Member Secretary, SEIAA has convened 123rd meeting of the State Level Environment Impact Assessment Authority (SEIAA) held on 09th & 10th June, 2025 in the office of SEIAA, Ranchi, Jharkhand. The attendance in the meeting is as follows:

1. Shri Kamlesh Pandey, Chairman, SEIAA, Jharkhand, Ranchi.
2. Shri Kirti Avishek, Member, SEIAA, Jharkhand, Ranchi.
3. Smt. Smitha Pankaj, Member Secretary, SEIAA, Jharkhand, Ranchi.

The decisions taken in the 123rd SEIAA meeting are as follows:-

1. SEIAA considered the recommendations made by SEAC in its 123rd meeting held on 07th, 08th, 09th, 10th and 11th May, 2025 for grant of Environmental Clearance to the following Minor Mineral (Stone Mining) projects:
 - I. Jarmundi Stone Mines by M/s Shree Rajawat Rock Mines (Partner : Shri Manish Sourabh Singh), Village : Jarmundi, Anchal : Palajuri, Thana no. : 424, Distt. : Deoghar, Jharkhand (1.40 Ha) (Proposal no.: SIA/JH/MIN/ 535783 /2025).
 - II. Tangarjora Stone Deposit by M/s Sukhchain Industries Pvt. Ltd. (Director : Shri Sachida Nand Prasad), Mauza : Tangarjora, Thana : Rajnagar, Distt. : Saraikela-Kharsawan, Jharkhand (1.662 Ha) (Proposal no.: SIA/JH/MIN/ 535896 /2025).
 - III. Champa Stone Deposit by M/s Bansidhar Construction Pvt. Ltd., Mauza : Champa, Thana no. : 7, Anchal : Borio, Distt. : Sahibganj, Jharkhand (2.387 Ha) (Proposal no.: SIA/JH/MIN/ 530394 /2025).
 - IV. Karma Kalan Stone Mine of M/s Bhavya Rock Mining Company (Partners : (i) Shri Anil Kumar (ii) Shri Pankaj Kumar (iii) Shri Sudhir Singh), Village : Karma Kalan, Thana : Chhatarpur, Distt. : Palamau, Jharkhand (1.22 Ha) (Proposal no.: SIA/JH/MIN/ 518806 /2025).
 - V. Karma Kalan Stone Mine of M/s Jai Maa Nagar Bhagwati Stone Works (Partners : (i) Shri Kailash Singh (ii) Shri Vijay Singh (iii) Shri Ajit Kumar), Village : Karma Kalan, Thana : Chhatarpur, Distt. : Palamau, Jharkhand (1.659 Ha) (Proposal no.: SIA/JH/MIN/ 532972 /2025).
 - VI. Shiripalpur Stone Mine of M/s Radheshyam Stone Works (Partners : (i) Shri Vijay Singh (ii) Shri Kailash Singh (iii) Shri Nandlal Kumar Singh), Village : Shiripalpur, Thana : Pipra, Distt. : Palamau, Jharkhand (2.469 Ha) (Proposal no.: SIA/JH/MIN/ 530550 /2025).
 - VII. Bohita Stone Mine of M/s Maa Vindhya Vasini Stone Mines (Partners : (i) Shri Nishant Kumar Agarwal (ii) Shri Arvind Kumar Singh (iii) Shri Sanjay Bharti), Village : Bohita, Thana : Lesliganj, Thana no. : 238, Distt. : Palamau, Jharkhand (1.558 Ha) (Proposal no.: SIA/JH/MIN/ 532961 /2025).



- VIII. **Chorhat Stone Mine of Shri Amit Kumar Sinha, Village : Chorhat, Thana : Chainpur, Distt. : Palamau, Jharkhand (2.16 Ha). (Proposal no.: SIA/JH/MIN/ 533090 /2025).**
- IX. **Chorhat Stone Mine of Shri Amit Kumar Sinha, Village : Chorhat, Thana : Chainpur, Distt. : Palamau, Jharkhand (1.94 Ha). (Proposal no.: SIA/JH/MIN/ 530725 /2025).**
- X. **Binderi (Bender Kola) Stone Mine of M/s Maa Vaishnavi Stone Works (Prop. : Shri Rajesh Kumar Jaiswal), Village : Binderi (Bender Kola), Thana : Borio, Thana no. : 07, Distt. : Sahibganj, Jharkhand (2.428 Ha) (Proposal no.: SIA/JH/MIN/ 530583 /2025).**
- XI. **Chuwe Stone Mine of M/s Kishu Stone Works (Prop. : Shri Nikhil Kumar), Village : Chuwe, Thana : Mandro, Distt. : Sahibganj, Jharkhand (1.234 Ha) (Proposal no.: SIA/JH/MIN/ 533157 /2025).**
- XII. **Churi Stone Mine of M/s Baba Gajeshwar Construction & Mining (Partner : Shri Pranav Kedia & Shri Pappu Kumar Bhagat), Village : Churi, Thana : Borio - 17, Distt. : Sahibganj, Jharkhand (2.81 Ha) (Proposal no.: SIA/JH/MIN/ 535054 /2025).**
- XIII. **Pipaljori Stone Mine of M/s Raj Black Stone (Partner : Rabiul Shekh), Village : Pipaljori, Thana : Barharwa, Distt. : Sahibganj, Jharkhand (2.804 Ha) (Proposal no.: SIA/JH/MIN/ 533792 /2025).**
- XIV. **Futabandh Stone Mine of M/s Viraj Engicon Pvt. Ltd. (Director : Shri Purosttam Saran Prasant), Village : Futabandh, Thana : Rikhiya, Distt. : Deoghar, Jharkhand (1.78 Ha). (Proposal no.: SIA/JH/MIN/ 533849 /2025).**
- XV. **Naridumri Stone Mine of M/s Mahalaxmi Minerals (Partner : Smt. Ragini Kumari & Shri Gendhari Yadav), Village : Naridumri, Tehsil : Madhupur, Distt. : Deoghar, Jharkhand (2.44 Ha) (Proposal no.: SIA/JH/MIN/ 533806 /2025).**
- XVI. **Bisuwani Stone Mine of M/s S. S. Mining (Partners : Shri Ravi Sankhar Kumar & Shri Sunil Kumar Jha), Village : Bisuwani, Thana : Rikhiya, Thana no. : 433, Distt. : Deoghar, Jharkhand (1.821 Ha). (Proposal no.: SIA/JH/MIN/ 533793 /2025).**
- XVII. **Kulkulidangal Stone Mine of Shri Sanjiv Kumar Roy & Shri Dhritisundar Jana, Village : Kulkulidangal, Thana : Shikaripara, Distt. : Dumka, Jharkhand (2.638 Ha) (Proposal no.: SIA/JH/MIN/ 531861 /2025).**
- XVIII. **Dhawadangal Stone Mine of M/s Universal Black Stone Works (Director : Md. Asad Ali), Village : Dhawadangal, Thana : Shikaripara, Distt. : Dumka, Jharkhand (1.893 Ha) (Proposal no.: SIA/JH/MIN/ 531981 /2025).**
- XIX. **Haripur Stone Mine of Shri Gourachandra Mandal (Partner), Village : Haripur, Thana : Shikaripara, Distt. : Dumka, Jharkhand (1.756 Ha) (Proposal no.: SIA/JH/MIN/ 530456 /2025).**
- XX. **Belut Stone Mine of M/s Mahatha Stone Works (Partner : (i) Shri Kundan Kumar Mahatha (ii) Shri Bhudev Chandra Mahatha (iii) Shri Aditya Nath Ray), Village : Belut, Thana : Chas (Muffasil), Distt. : Bokaro, Jharkhand (1.655 Ha) (Proposal no.: SIA/JH/MIN/ 535500 /2025).**
- XXI. **Khutri Stone Mine of M/s Shiv Enterprises (Prop. : Shri Gopal Ji Pandey), Village : Khutri, Thana : Jaridih, Distt. : Bokaro, Jharkhand (1.619 Ha) (Proposal no.: SIA/JH/MIN/ 534222 /2025).**



- XXII. **Bagcha Mako Stone Deposit by M/s Pindari Enterprises (Prop. : Md. Jeeshan Kareem),** Village : Bagcha Mako, Thana : Taljhari, Distt. : Sahibganj, Jharkhand (2.630 Ha) (Proposal no.: SIA/JH/MIN/ 525151 /2025).
- XXIII. **Binderi Bandarkola Stone Mine of M/s Choudhary Enterprises (Partner : Shri Pawan Kumar Choudhary & Other),** Village : Binderi Bandarkola, Thana : Borio, Distt. : Sahibganj, Jharkhand (2.934 Ha) (Proposal no.: SIA/JH/MIN/ 535668 /2025).
- XXIV. **Makandu Stone Mine of M/s Safari Stone Works,** Village : Makandu, Thana : Kuru, Distt.: Lohardaga, Jharkhand (0.6075 Ha). (Proposal no.: SIA/JH/MIN/530653/2025).
- XXV. **Harmu Stone Deposit of Smt. Lovely Chaudhary and Shri Amrit Raj Chaudhary,** Village : Harmu, Anchal : Itki, Distt.: Ranchi, Jharkhand (0.837 Ha). (Proposal no.: SIA/JH/MIN/535636/ 2025).
- XXVI. **Dubjora Stone Deposit of M/s S.R. Stone Mines (Partner : Shri Sanjay Bharti & Shri Rajaram Singh Chauhan),** Village : Dubjora, Anchal : Sarwan, Distt. : Deoghar, Jharkhand (1.23 Ha) (Proposal no.: SIA/JH/MIN/ 533117 /2025).
- XXVII. **Pirhamo Stone Deposit of M/s Shivam Traders (Prop. : Shri Satrugan Mandal),** Village : Pirhamo, Thana : Mohanpur, Distt. : Deoghar, Jharkhand (2.399 Ha) (Proposal no.: SIA/JH/MIN/ 534551 /2025).
- XXVIII. **Mahjori Stone Deposit of M/s Deva Stone Works (Partbners : (i) Shri Devasis Kumar (ii) Smt. Puja Devi (iii) Shri Pradip Kumar (iv) Shri Tulsi Rai),** Village : Mahjori, Anchal : Margomunda, Distt. : Deoghar, Jharkhand (0.979 Ha) (Proposal no.: SIA/JH/MIN/ 530488 /2025).
- XXIX. **Sugipahari Stone Deposit of M/s Baba Minerals (Partners : (i) Rajiya Bibi (ii) Shri Ankit Kumar Sonthalia (iii) Shri Budhan Ray),** Village : Sugipahari, P.S. : Palojori, Distt. : Deoghar, Jharkhand (2.35 Ha) (Proposal no.: SIA/JH/MIN/ 532493 /2025).
- XXX. **Pirthibandh Stone Deposit of M/s Shiv Shakti Stone,** Mauza : Pirthibandh, Thana : Sarath, Distt. : Deoghar, Jharkhand (2.98 Ha) (Proposal no.: SIA/JH/MIN/ 530529 /2025).
- XXXI. **Bedia-Bhawradih Stone Deposit of Shri Shyamal Prasad Singh,** Village : Bedia & Bhawradih, Anchal : Palojori, Distt. : Deoghar, Jharkhand (1.79 Ha) (Proposal no.: SIA/JH/MIN/ 535501 /2025).
- XXXII. **Titmo Stone Deposit of M/s S.K.R.K. Enterprises,** Village : Titmo, Thana : Budhai, Distt. : Deoghar, Jharkhand (1.11 Ha) (Proposal no.: SIA/JH/MIN/ 533807 /2025).
- XXXIII. **Chapariya Stone Deposit of M/s H.M. Stone Works (Partner : Shri Devendra Yadav & Shri Damrudhar Yadav),** Village : Chapariya, Thana : Karon, Distt. : Deoghar, Jharkhand (1.036 Ha) (Proposal no.: SIA/JH/MIN/ 530523 /2025).
- XXXIV. **Chapariya Stone Deposit of M/s Jai Maa Kali Minerals (Partner : Shri Pritam Kumar & Shri Dhiro Mushahar),** Village : Chapariya, Thana : Karon, Distt. : Deoghar, Jharkhand (1.708 Ha) (Proposal no.: SIA/JH/MIN/ 532849 /2025).
- XXXV. **Badiya Stone Deposit of M/s Badiya Enterprises (Partners : (i) Shri Srijal Soren (ii) Shri Pradeep Kumar (iii) Shri Mahendra Pandit (iv) Md. Iftexhar Ansari),** Village : Badiya, Thana : Karon, Distt. : Deoghar, Jharkhand (1.04 Ha) (Proposal no.: SIA/JH/MIN/ 533207 /2025).
- XXXVI. **Jamuasol Stone Deposit of M/s Subhadra Stone Works (Prop. : Shri Bidyanand Ray),** Village : Jamuasol, P.S. : Sarath, Distt. : Deoghar, Jharkhand (1.95 Ha) (Proposal no.: SIA/JH/MIN/ 530460 /2025).

- XXXVII. **Thariara Stone Deposit of M/s Baidyanath Stone Mines (Partners. : (i) Shri Nilesh Kumar (ii) Shri Akash Kumar Singh (iii) Shri Santosh Kumar (iv) Shri Pramod Kumar), Village : Thariara, P.S. : Mohanpur, Distt. : Deoghar, Jharkhand (1.01 Ha) (Proposal no.: SIA/JH/MIN/ 532338 /2025).**
- XXXVIII. **Kalajor Stone Deposit of M/s Shivguru Stone (Partners. : (i) Shri Prakash Kumar (ii) Shri Kishor Modi (iii) Shri Rajkishor Yadav), Village : Kalajor, Thana : Madhupur, Distt. : Deoghar, Jharkhand (0.967 Ha) (Proposal no.: SIA/JH/MIN/ 532610 /2025).**
- XXXIX. **Bargunia Stone Deposit of Shri Om Prakash Gupta, Village : Bargunia, Anchal : Devipur, Distt. : Deoghar, Jharkhand (2.076 Ha) (Proposal no.: SIA/JH/MIN/ 535038 /2025).**
- XL. **Jarmundi Stone Deposit of M/s Regan Stone Works (Partner : Rezwan Reza Khan & Others), Village : Jarmundi, Anchal : Palojori, Distt. : Deoghar, Jharkhand (1.24 Ha) (Proposal no.: SIA/JH/MIN/ 534903 /2025).**
- XLI. **Gori Pahari Stone Deposit of M/s Vedant Minerals (Prop. : Shri Raj Kumar Ojha), Mouza : Gori Pahari, Circle : Madhupur, Distt. : Deoghar, Jharkhand (2.752 Ha) (Proposal no.: SIA/JH/MIN/ 533643 /2025).**
- XLII. **Akduara Stone Deposit of M/s Baba Basukinath Stone Mines (Partners : (i) Shri Nawinchandra Mandal (ii) Shri Amod Kumar Gupta (iii) Shri Deepak Kumar Gupta (iv) Shri Motilal Hansda), Village : Akduara, P.S. : Margomunda, Distt. : Deoghar, Jharkhand (0.81 Ha) (Proposal no.: SIA/JH/MIN/ 532804 /2025).**
- XLIII. **Sugapahari Stone Deposit of M/s Gouri Stone Works (Partners : (i) Smt. Janaki Devi (ii) Shri Bikas Kumar Mandal (iii) Shri Sunil Kumar (iv) Shri Samiyl Murmu), Village : Sugapahari, P.S. Margomunda, Distt. : Deoghar, Jharkhand (2.27 Ha) (Proposal no.: SIA/JH/MIN/ 535980 /2025).**
- XLIV. **Dulauri Stone Deposit of M/s Jai Mata Di Traders (Prop. : Shri Sanjay Kumar Suman), Village : Dulauri, Anchal : Deori, Distt. : Giridih, Jharkhand (1.448 Ha) (Proposal no.: SIA/JH/MIN/ 533274 /2025).**
- XLV. **Lambijor Stone Deposit of M/s Om Sai Minerals (Partner : Shri Kaushal Kumar & Shri Binod Kumar), Village : Lambijor, Thana : Deori, Distt. : Giridih, Jharkhand (2.027 Ha) (Proposal no.: SIA/JH/MIN/ 533650 /2025).**
- XLVI. **Kharagdiha Stone Deposit of M/s Sangam Enterprises (Partner : Shri Mahendra Saw & Md. Shahid Raza), Village : Kharagdiha, Anchal : Jamua, Distt. : Giridih, Jharkhand (0.959 Ha) (Proposal no.: SIA/JH/MIN/ 535464 /2025).**
- XLVII. **Balutuda Stone Deposit of M/s Gajanan (Prop. : Shri Rajkumar Ojha), Mouza : Balutuda, Circle : Dumari, Distt. : Giridih, Jharkhand (2.49 Ha) (Proposal no.: SIA/JH/MIN/ 535942 /2025).**
- XLVIII. **Chagalmunda Stone Deposit of M/s Ganpati Stone Deposit Mines (Partner : Shri Vishal Kumar & Shri Sharwan Yadav), Mouza : Chagalmunda, Anchal : Tisri, Distt. : Giridih, Jharkhand (1.43 Ha) (Proposal no.: SIA/JH/MIN/ 535893 /2025).**
- XLIX. **Surjudih Stone Deposit of M/s Satyam Stone Mining (Partner : Shri Ashish Kumar Verma & Shri Pradeep Mishra), Mouza : Surjudih, Anchal : Dumri, Distt. : Giridih, Jharkhand (1.841 Ha) (Proposal no.: SIA/JH/MIN/ 535987 /2025).**







- L. **Baddiha Stone Deposit of M/s Mahadeo Stone Mine (Partner : Shri Dhananjay Kumar & Shri Bikash Kumar), Village : Baddiha, P.S. : Jamua, Distt. : Giridih, Jharkhand (1.459 Ha) (Proposal no.: SIA/JH/MIN/ 534310 /2025).**
- LI. **Chormuria Stone Deposit of M/s Jay Baba Dubey Stone Works (Partner : Shri Sukdev Pandit & Others), Village : Chormuria, Anchal : Jarmundi, Distt. : Dumka, Jharkhand (0.970 Ha) (Proposal no.: SIA/JH/MIN/ 533593 /2025).**
- LII. **Partemako Stone Deposit of Smt. Asha Devi, Village : Partemako, Anchal : Borio, Distt. : Sahibganj, Jharkhand (2.598 Ha) (Proposal no.: SIA/JH/MIN/ 535797 /2025).**
- LIII. **Barisa Stone Deposit of Shri James Tirkey, Village : Barisa, Anchal : Gumla, Distt. : Gumla, Jharkhand (1.295 Ha) (Proposal no.: SIA/JH/MIN/ 535416 /2025).**
- LIV. **Munkerri Stone Deposit of M/s Jay Bajrang Enterprises (Partners : Shri Sachidanand & Shri Akshay Anand), Mauza : Munkerri, Thana : Chhatarpur, Distt. : Palamau, Jharkhand (1.25 Ha) (Proposal no.: SIA/JH/MIN/ 534449 /2025).**
- LV. **Puregara Stone Deposit of M/s Kalpataru Stone Works (Partners : (i) Shri Sanjay Pathak (ii) Shri Gautam Narayan Pandey (iii) Shri Prem Chaudhary (iv) Shri Shiv Kumar), Mauza : Puregara, Thana : Ranka, Distt. : Garhwa, Jharkhand (2.40 Ha) (Proposal no.: SIA/JH/MIN/ 534510 /2025).**
- LVI. **Dubrajpur Stone Deposit of M/s Shivam Stone Mining (Partner : Shri Santosh Mehta & Shri Pradeep Mishra), Village : Dubrajpur, Anchal : Topchanchi, Distt. : Dhanbad, Jharkhand (2.04 Ha) (Proposal no.: SIA/JH/MIN/ 535961 /2025).**
- LVII. **Tilabani Stone Deposit of Shri Azad Ansari, Village : Tilabani, Anchal : Govindpur, Distt. : Dhanbad, Jharkhand (2.027 Ha) (Proposal no.: SIA/JH/MIN/ 535894 /2025).**
- LVIII. **Bara Stone Deposit of M/s Shiv Shakti Stone (Partners : (i) Shri Sandip Kumar Singh (ii) Shri Lavkesh Kumar (iii) Shri Amit Kumar (iv) Shri Niranjana Kumar Singh), Village : Bara, Anchal : Mohanpur, Distt. : Deoghar, Jharkhand (2.659 Ha) (Proposal no.: SIA/JH/MIN/ 534432 /2025).**
- LIX. **Nawadih Stone Deposit of M/s Babadham Stone Works (Partners : Shri Rajesh Kumar Gupta & Shri Rusilal Marandi), Village : Nawadih, Anchal : Palojori, Distt. : Deoghar, Jharkhand (2.56 Ha) (Proposal no.: SIA/JH/MIN/ 534417 /2025).**
- LX. **Rajdaha Stone Deposit of M/s Maa Mansa Stone Works (Partners : Shri Sudhir Mandal & Shri Mahendra Mandal), Village : Rajdaha, Tehsil : Margomunda, Distt. : Deoghar, Jharkhand (0.777 Ha) (Proposal no.: SIA/JH/MIN/ 535161 /2025).**
- LXI. **Hardia Stone Deposit of M/s Jai Mahakal Stone Mines (Partners : Shri Avinash Badal & Shri Sindhu Kumar), Village : Hardia, Anchal : Dhanwar, Distt. : Giridih, Jharkhand (0.769 Ha) (Proposal no.: SIA/JH/MIN/ 535993 /2025).**
- LXII. **Darho Stone Deposit of M/s Om Sai Stone Mining (Partners : Shri Avinash Badal & Shri Sindhu Kumar), Village : Darho, Anchal : Gawan, Distt. : Giridih, Jharkhand (0.894 Ha) (Proposal no.: SIA/JH/MIN/ 535965 /2025).**
- LXIII. **Hansebari Stone Deposit of M/s Anaya Enterprises (Prop. : Shri Rakesh Sen Gupta), Village : Hansebari, Anchal : Deori, Distt. : Giridih, Jharkhand (1.003 Ha) (Proposal no.: SIA/JH/MIN/ 533583 /2025).**
- LXIV. **Bhiknidih Stone Mine of M/s Ganapati Stone Mining Works LLP (Partner : Shri Manoj Kedia), Village : Bhiknidih, Thana : Nimiyaghat, Distt. : Giridih, Jharkhand (2.147 Ha) (Proposal no.: SIA/JH/MIN/ 533531 /2025).**

- LXXV. **Jaduraidih Stone Deposit of M/s Anaya Enterprises (Prop. : Shri Rakesh Sen Gupta)**, Village : Jaduraidih, Anchal : Deori, Distt. : Giridih, Jharkhand (1.963 Ha) (Proposal no.: SIA/JH/MIN/ 534242 /2025).
- LXXVI. **Kulgo Stone Mine of M/s Narayani Mining & Logistics (Partner : Shri Praveen Kumar Sukhani)**, Village : Kulgo, Anchal : Dumri, Distt. : Giridih, Jharkhand (1.867 Ha) (Proposal no.: SIA/JH/MIN/ 534600 /2025).
- LXXVII. **Galagi Stone Mine of M/s Ganpati Stone Mining Works LLP (Partner : Shri Manoj Kedia)**, Village : Galagi, Tehsil : Dumri, Distt. : Giridih, Jharkhand (2.855 Ha) (Proposal no.: SIA/JH/MIN/ 533549 /2025).
- LXXVIII. **Surjudih Stone Deposit of M/s Anaya Enterprises (Prop. : Shri Rakesh Sen Gupta)**, Village : Surjudih, Thana : Nimighat, Distt. : Giridih, Jharkhand (1.190 Ha) (Proposal no.: SIA/JH/MIN/ 534260 /2025).
- LXXIX. **Chakarbarai Stone Deposit of M/s Paras Stone Works (Prop. : Shri Arihant Jhanjhri)**, Village : Chakarbarai, Tehsil : Dumri, Distt. : Giridih, Jharkhand (4.635 Ha) (Proposal no.: SIA/JH/MIN/ 536004 /2025).
- LXX. **Surjudih & Belma Stone Deposit of Shri Arihant Jhanjhri**, Village : Surjudih, Anchal : Dumri, Distt. : Giridih, Jharkhand (1.797 Ha) (Proposal no.: SIA/JH/MIN/ 535996 /2025).
- LXXI. **Kanadih Stone Deposit of Shri Budhwa Munda**, Village : Kanadih, Tehsil : Khunti, Distt. : Khunti, Jharkhand (1.01 Ha) (Proposal no.: SIA/JH/MIN/ 535334 /2025).

The SEAC has appraised the above projects in the light of Hon'ble NGT order dated 13.09.2018, dated 11.12.2018 and MoEF & CC, OM dated 12.12.2018. SEAC has made unanimous recommendations for grant of Environmental Clearances of above mentioned project proposals. The SEIAA, based on the recommendations of SEAC, unanimously decided to grant Environmental Clearances to the above mentioned project proposals with following specific conditions:

- i. Project Authority will ensure that personal protective equipments such as protective clothing, helmet, goggles or other garments or equipments designed to protect from injury or infection will be provided to working personnel's.
- ii. In compliance of OM no.F.No. IA3-22/3/2024-IA.III (E-241594) dated 24.07.2024 of MoEF&CC, Govt. of India plantation of saplings shall be carried out in the earmarked green belt area as the part of tree plantation campaign "*Ek Ped Ma Ke Naam*" and the details of the same shall be uploaded in the MeriLiFE Portal (<https://merilife.nic.in>). 10% of the total green belt proposed shall be allocated under this clause.
- iii. The Deputy Commissioner through District Mining Officer will ensure that the mines owner of the respective leases to complete the plantation and maintenance in a time bound manner.
- iv. Suitable plant species of not less than 2 M height to be planted equal to twice the area of saplings proposed in Safety zone. This is to be planted in land available near mines and outside safety zone. This will be in addition to plantation in safety zone. Newly planted saplings to be maintained for minimum 3 years with Geo-Tagged photographs.



- v. Dedicated water tanker to be provided for mine. The tanker to be used for spraying water on haul road and for irrigating newly planted saplings only. Sprinkling to be done such that the haul road is kept moistened all the time with Geo-Tagged photographs.
- vi. Pre employment Occupational health check up for employees to be done and thereafter at annual interval for PLFT, Audiometry and other required tests . Summary findings of same to be submitted along with 6 monthly compliance.
- vii. Ensure use of Quality PPEs equivalent not less than 3M make. Records of the same to be maintained and submitted with 6 monthly compliance report with Geo-Tagged photographs.
- viii. Keep vulnerable areas unmanned. Ensure rotation of duties. Records to be maintained and submitted with 6 monthly compliance report.
- ix. Failing of any of terms & conditions mentioned in EC can lead to revocation / cancellation of EC.

2. SEIAA considered the recommendations made by SEAC in its 123rd meeting held on 07th, 08th, 09th, 10th and 11th May, 2025 for grant of Environmental Clearance to the following Minor Mineral (Stone Mining) project:

- I. **Bhoradabar Stone Deposit of M/s Agrima Infra Engineering Pvt. Ltd. (Director : Shri Rahul Kumar), Village : Bhoradabar, Tehsil : Margomunda, Distt. : Deoghar, Jharkhand (1.343 Ha) (Proposal no.: SIA/JH/MIN/ 534230 /2025).**

The SEAC has appraised the above project in the light of Hon'ble NGT order dated 13.09.2018, dated 11.12.2018 and MoEF & CC, OM dated 12.12.2018. SEAC has made unanimous recommendations for grant of Environmental Clearances of above mentioned project proposal. The SEIAA, based on the recommendations of SEAC, unanimously decided to grant Environmental Clearances to the above mentioned project proposal with following specific conditions:

- i. A Complain of Shri Premchand Mehta, S/o Shri Jagdish Mehta Resident of Tetariyadih, P.O. + P.S. : Domchanch, District : Koderma, Pin No. : 825418 has been received in SEIAA Office on 23.05.2025 i.e. after the recommendation of SEAC. Complainant has reported that the land in question belongs to him as per an agreement dated 23.07.2022 with the respective land owners. The present LOI holder Shri Rahul Kumar entered into the agreement with the respective land owners on 05.06.2024. Therefore Shri Premchand Mehta claims his right over the land in question. Hence, the Deputy Commissioner, Deoghar should ascertain that lease should be executed only after proper verification of the claim of Shri Premchand Mehta. Furthermore, the Deputy Commissioner, Deoghar should send his report/ response to SEIAA Office. Incase, the report does not find in favor of current LOI holder (Shri Rahul Kumar), then this Environmental Clearance will be considered as deemed cancelled. The complain of Shri Premchand Mehta should also be sent to Deputy Commissioner, Deoghar for information and necessary action.



- ii. Project Authority will ensure that personal protective equipments such as protective clothing, helmet, goggles or other garments or equipments designed to protect from injury or infection will be provided to working personnel's.
- iii. In compliance of OM no.F.No. IA3-22/3/2024-IA.III (E-241594) dated 24.07.2024 of MoEF&CC, Govt. of India plantation of saplings shall be carried out in the earmarked green belt area as the part of tree plantation campaign "*Ek Ped Ma Ke Naam*" and the details of the same shall be uploaded in the MeriLiFE Portal (<https://merilife.nic.in>). 10% of the total green belt proposed shall be allocated under this clause.
- iv. The Deputy Commissioner through District Mining Officer will ensure that the mines owner of the respective leases to complete the plantation and maintenance in a time bound manner.
- v. Suitable plant species of not less than 2 M height to be planted equal to twice the area of saplings proposed in Safety zone. This is to be planted in land available near mines and outside safety zone. This will be in addition to plantation in safety zone. Newly planted saplings to be maintained for minimum 3 years with Geo-Tagged photographs.
- vi. Dedicated water tanker to be provided for mine. The tanker to be used for spraying water on haul road and for irrigating newly planted saplings only. Sprinkling to be done such that the haul road is kept moistened all the time with Geo-Tagged photographs.
- vii. Pre employment Occupational health check up for employees to be done and thereafter at annual interval for PLFT, Audiometry and other required tests . Summary findings of same to be submitted along with 6 monthly compliance.
- viii. Ensure use of Quality PPEs equivalent not less than 3M make. Records of the same to be maintained and submitted with 6 monthly compliance report with Geo-Tagged photographs.
- ix. Keep vulnerable areas unmanned. Ensure rotation of duties. Records to be maintained and submitted with 6 monthly compliance report.
- x. Failing of any of terms & conditions mentioned in EC can lead to revocation / cancellation of EC.

3. SEIAA considered the recommendations made by SEAC in its 123rd meeting held on 07th, 08th, 09th, 10th and 11th May, 2025 for grant of Environmental Clearance to the following Minor Mineral (Stone Mining) project:

1. Badia Stone Mine of Shri Purosttam Saran Prasant, Village : Badia, Thana : Karon, Distt. : Deoghar, Jharkhand (0.95 Ha). (Proposal no.: SIA/JH/MIN/ 533961 /2025).

The SEAC has appraised the above project in the light of Hon'ble NGT order dated 13.09.2018, dated 11.12.2018 and MoEF & CC, OM dated 12.12.2018. SEAC has made unanimous recommendations for grant of Environmental Clearances of above mentioned project proposal. The SEIAA, based on the recommendations of SEAC, unanimously decided to grant Environmental






Clearances to the above mentioned project proposal with following specific conditions:

- i. Project Authority will ensure that personal protective equipments such as protective clothing, helmet, goggles or other garments or equipments designed to protect from injury or infection will be provided to working personnel's.
- ii. The PAs shall carried out mining activity only after the permission of resident (if any) situated near to ML area.
- iii. In compliance of OM no.F.No. IA3-22/3/2024-IA.III (E-241594) dated 24.07.2024 of MoEF&CC, Govt. of India plantation of saplings shall be carried out in the earmarked green belt area as the part of tree plantation campaign "*Ek Ped Ma Ke Naam*" and the details of the same shall be uploaded in the MeriLIFE Portal (<https://merilife.nic.in>). 10% of the total green belt proposed shall be allocated under this clause.
- iv. The Deputy Commissioner through District Mining Officer will ensure that the mines owner of the respective leases to complete the plantation and maintenance in a time bound manner.
- v. Suitable plant species of not less than 2 M height to be planted equal to twice the area of saplings proposed in Safety zone. This is to be planted in land available near mines and outside safety zone. This will be in addition to plantation in safety zone. Newly planted saplings to be maintained for minimum 3 years with Geo-Tagged photographs.
- vi. Dedicated water tanker to be provided for mine. The tanker to be used for spraying water on haul road and for irrigating newly planted saplings only. Sprinkling to be done such that the haul road is kept moistened all the time with Geo-Tagged photographs.
- vii. Pre employment Occupational health check up for employees to be done and thereafter at annual interval for PLFT, Audiometry and other required tests . Summary findings of same to be submitted along with 6 monthly compliance.
- viii. Ensure use of Quality PPEs equivalent not less than 3M make. Records of the same to be maintained and submitted with 6 monthly compliance report with Geo-Tagged photographs.
- ix. Keep vulnerable areas unmanned. Ensure rotation of duties. Records to be maintained and submitted with 6 monthly compliance report.
- x. Failing of any of terms & conditions mentioned in EC can lead to revocation / cancellation of EC.

4. SEIAA considered the recommendations made by SEAC in its 123rd meeting held on 07th, 08th, 09th, 10th and 11th May, 2025 for grant of Environmental Clearance to the following Minor Mineral (Stone Mining) projects:

- I. Laharjori Stone Deposit of M/s Shree Keshav Stone (Partners : (i) Smt. Ful Kumari Devi (ii) Smt. Sumani Devi (iii) Smt. Kranti Devi), Village : Laharjori, P.O. : Karanjo, P.S. : Margomunda, Distt. : Deoghar, Jharkhand (2.03 Ha) (Proposal no.: SIA/JH/MIN/535495/2025).




The SEAC has appraised the above project in the light of Hon'ble NGT order dated 13.09.2018, dated 11.12.2018 and MoEF & CC, OM dated 12.12.2018. SEAC has made unanimous recommendations for grant of Environmental Clearances of above mentioned project proposal. The SEIAA, based on the recommendations of SEAC, unanimously decided to grant Environmental Clearances to the above mentioned project proposal with following specific conditions:

- i. The above project is mentioned in approved DSR of Deoghar District (Page no. 44, Sl. No. 16). Only plot no. 2283 has not been mentioned therein.

Project Authority has submitted a certificate of DMO, Deoghar issued vide its letter no. 505/M, Dated 02.05.2025 in which it has been mentioned that mistakenly the plot no. 2283 has not been mentioned in the DSR. However, the LoI issued to the said project vide its letter no. 484/M, dated 10.06.2024 includes all the plot number i.e. 2266(P), 2267(P), 2268(P), 2270(P), 2275(P), 2276, 2277, 2278, 2279(P), 2282(P), 2283, 2284, 2285, 2287(P), 2288(P) and further requested to consider the said project proposal as part of chapter 13 (LoI Holder list in the District) of approved District Survey Report & also requested that this project may be taken up for consideration for grant of Environmental Clearance.

The request of DMO, Deoghar has been accepted by the SEAC, Jharkhand and accordingly recommended for grant of EC. The SEIAA is of the view that Environmental Clearance (EC) of the above proposal is being granted considering all the facts and recommendation that the project proposal lies within the potential villages of mining in the approved District Survey Report. SEIAA also decided that Deputy Commissioner, Deoghar may take further action with regard to incorporation of above project proposal in the District Survey Report of Deoghar.

- ii. Project Authority will ensure that personal protective equipments such as protective clothing, helmet, goggles or other garments or equipments designed to protect from injury or infection will be provided to working personnel's.
- iii. In compliance of OM no.F.No. IA3-22/3/2024-IA.III (E-241594) dated 24.07.2024 of MoEF&CC, Govt. of India plantation of saplings shall be carried out in the earmarked green belt area as the part of tree plantation campaign "*Ek Ped Ma Ke Naam*" and the details of the same shall be uploaded in the MeriLiFE Portal (<https://merilife.nic.in>). 10% of the total green belt proposed shall be allocated under this clause.
- iv. The Deputy Commissioner through District Mining Officer will ensure that the mines owner of the respective leases to complete the plantation and maintenance in a time bound manner.
- v. Suitable plant species of not less than 2 M height to be planted equal to twice the area of saplings proposed in Safety zone. This is to be planted in land available near mines and outside safety zone. This will be in addition to plantation in safety zone. Newly planted saplings to be maintained for minimum 3 years with Geo-Tagged photographs.
- vi. Dedicated water tanker to be provided for mine. The tanker to be used for spraying water on haul road and for irrigating newly planted saplings only.



Sprinkling to be done such that the haul road is kept moistened all the time with Geo-Tagged photographs.

- vii. Pre employment Occupational health check up for employees to be done and thereafter at annual interval for PLFT, Audiometry and other required tests . Summary findings of same to be submitted along with 6 monthly compliance.
 - viii. Ensure use of Quality PPEs equivalent not less than 3M make. Records of the same to be maintained and submitted with 6 monthly compliance report with Geo-Tagged photographs.
 - ix. Keep vulnerable areas unmanned. Ensure rotation of duties. Records to be maintained and submitted with 6 monthly compliance report.
 - x. Failing of any of terms & conditions mentioned in EC can lead to revocation / cancellation of EC.
- II. **Gutti Stone Deposit of M/s R & S Stone Works (Partner : Shri Gyan Chandra Kumar & Others), Village : Gutti, Anchal : Mandro, Distt. : Sahibganj, Jharkhand (1.21 Ha) (Proposal no.: SIA/JH/MIN/ 534130 /2025).**

The SEAC has appraised the above project in the light of Hon'ble NGT order dated 13.09.2018, dated 11.12.2018 and MoEF & CC, OM dated 12.12.2018. SEAC has made unanimous recommendations for grant of Environmental Clearances of above mentioned project proposal. The SEIAA, based on the recommendations of SEAC, unanimously decided to grant Environmental Clearances to the above mentioned project proposal with following specific conditions:

- i. This project is mentioned in approved DSR of Sahibganj District as a potential village (Page no. 185, Sl. No. M_PZ-1). The Project Authority also submitted a certificate from DMO, Sahibganj issued vide its letter no. 719/M, dated 26.04.2025 in which it has been mentioned that the said project proposal is consider as part of chapter 13 (Lol Holder list in the District) of approved District Survey Report & further requested that this project may be taken up for consideration for grant of Environmental Clearance.

The request of DMO, Sahibganj has been accepted by the SEAC, Jharkhand and accordingly recommended for grant of EC. The SEIAA is of the view that Environmental Clearance (EC) of the above proposal is being granted considering all the facts and recommendation that the project proposal lies within the potential villages of mining in the approved District Survey Report. SEIAA also decided that Deputy Commissioner, Sahibganj may take further action with regard to incorporation of above project proposal in the District Survey Report of Sahibganj.

- ii. Project Authority will ensure that personal protective equipments such as protective clothing, helmet, goggles or other garments or equipments designed to protect from injury or infection will be provided to working personnel's.
- iii. In compliance of OM no.F.No. IA3-22/3/2024-IA.III (E-241594) dated 24.07.2024 of MoEF&CC, Govt. of India plantation of saplings shall be carried out in the earmarked green belt area as the part of tree plantation campaign "Ek Ped Ma Ke Naam" and the details of the same shall be uploaded in the MeriLiFE



Portal (<https://merilife.nic.in>). 10% of the total green belt proposed shall be allocated under this clause.

- iv. The Deputy Commissioner through District Mining Officer will ensure that the mines owner of the respective leases to complete the plantation and maintenance in a time bound manner.
- v. Suitable plant species of not less than 2 M height to be planted equal to twice the area of saplings proposed in Safety zone. This is to be planted in land available near mines and outside safety zone. This will be in addition to plantation in safety zone. Newly planted saplings to be maintained for minimum 3 years with Geo-Tagged photographs.
- vi. Dedicated water tanker to be provided for mine. The tanker to be used for spraying water on haul road and for irrigating newly planted saplings only. Sprinkling to be done such that the haul road is kept moistened all the time with Geo-Tagged photographs.
- vii. Pre employment Occupational health check up for employees to be done and thereafter at annual interval for PLFT, Audiometry and other required tests . Summary findings of same to be submitted along with 6 monthly compliance.
- viii. Ensure use of Quality PPEs equivalent not less than 3M make. Records of the same to be maintained and submitted with 6 monthly compliance report with Geo-Tagged photographs.
- ix. Keep vulnerable areas unmanned. Ensure rotation of duties. Records to be maintained and submitted with 6 monthly compliance report.
- x. Failing of any of terms & conditions mentioned in EC can lead to revocation / cancellation of EC.

III. **Tetaria Stone Deposit of M/s Alok Stone (Prop. : Shri Alok Ranjan), Village : Tetaria, Anchal & Thana : Borio, Distt. : Sahibganj, Jharkhand (2.023 Ha) (Proposal no.: SIA/JH/MIN/ 534186 /2025).**

The SEAC has appraised the above project in the light of Hon'ble NGT order dated 13.09.2018, dated 11.12.2018 and MoEF & CC, OM dated 12.12.2018. SEAC has made unanimous recommendations for grant of Environmental Clearances of above mentioned project proposal. The SEIAA, based on the recommendations of SEAC, unanimously decided to grant Environmental Clearances to the above mentioned project proposal with following specific conditions:

- i. The Lol was granted on 06.02.2025. The DSR for Sahibganj was approved by the Sub-Divisional Committee on 21.12.2024 and submitted to SEIAA for approval on 16.01.2025.

The above project lies within the potential village in page no. 197 of approved DSR.

DMO, Sahibganj vide letter no. 636/M, Dated 09.04.2025 requested to consider the said project proposal as part of chapter 13 (Lol Holder list in the District) of approved District Survey Report & further requested that this project may be taken up for consideration for grant of Environmental Clearance.




The request of DMO, Sahibganj has been accepted by the SEAC, Jharkhand and accordingly recommended for grant of EC. The SEIAA is of the view that Environmental Clearance (EC) of the above proposal is being granted considering all the facts and recommendation that the project proposal lies within the potential villages of mining in the approved District Survey Report. SEIAA also decided that Deputy Commissioner, Sahibganj may take further action with regard to incorporation of above project proposal in the District Survey Report of Sahibganj.

- ii. Project Authority will ensure that personal protective equipments such as protective clothing, helmet, goggles or other garments or equipments designed to protect from injury or infection will be provided to working personnel's.
- iii. In compliance of OM no.F.No. IA3-22/3/2024-IA.III (E-241594) dated 24.07.2024 of MoEF&CC, Govt. of India plantation of saplings shall be carried out in the earmarked green belt area as the part of tree plantation campaign "*Ek Ped Ma Ke Naam*" and the details of the same shall be uploaded in the MeriLiFE Portal (<https://merilife.nic.in>). 10% of the total green belt proposed shall be allocated under this clause.
- iv. The Deputy Commissioner through District Mining Officer will ensure that the mines owner of the respective leases to complete the plantation and maintenance in a time bound manner.
- v. Suitable plant species of not less than 2 M height to be planted equal to twice the area of saplings proposed in Safety zone. This is to be planted in land available near mines and outside safety zone. This will be in addition to plantation in safety zone. Newly planted saplings to be maintained for minimum 3 years with Geo-Tagged photographs.
- vi. Dedicated water tanker to be provided for mine. The tanker to be used for spraying water on haul road and for irrigating newly planted saplings only. Sprinkling to be done such that the haul road is kept moistened all the time with Geo-Tagged photographs.
- vii. Pre employment Occupational health check up for employees to be done and thereafter at annual interval for PLFT, Audiometry and other required tests . Summary findings of same to be submitted along with 6 monthly compliance.
- viii. Ensure use of Quality PPEs equivalent not less than 3M make. Records of the same to be maintained and submitted with 6 monthly compliance report with Geo-Tagged photographs.
- ix. Keep vulnerable areas unmanned. Ensure rotation of duties. Records to be maintained and submitted with 6 monthly compliance report.
- x. Failing of any of terms & conditions mentioned in EC can lead to revocation / cancellation of EC.

IV. **Kasar Bhita Stone Deposit of M/s Empire Stone (Partner : Shri Rajesh Kumar Jaiswal & Others)**, Village : Kasar Bhita, Tehsil : Mandro, Distt. : Sahibganj, Jharkhand (2.428 Ha) (Proposal no.: SIA/JH/MIN/ 530323 /2025).

The SEAC has appraised the above project in the light of Hon'ble NGT order dated 13.09.2018, dated 11.12.2018 and MoEF & CC, OM dated 12.12.2018.



SEAC has made unanimous recommendations for grant of Environmental Clearances of above mentioned project proposal. The SEIAA, based on the recommendations of SEAC, unanimously decided to grant Environmental Clearances to the above mentioned project proposal with following specific conditions:


- i. The LoI was granted on 27.02.2025. The DSR for Sahibganj was approved by the Sub-Divisional Committee on 21.12.2024 and submitted to SEIAA for approval on 16.01.2025.

The above project lies within the potential village in page no. 198 of approved DSR.

DMO, Sahibganj vide letter no. 682/M, dated 24.04.2025 requested to consider the said project proposal as part of chapter 13 (LoI Holder list in the District) of approved District Survey Report & further requested that this project may be taken up for consideration for grant of Environmental Clearance.

The request of DMO, Sahibganj has been accepted by the SEAC, Jharkhand and accordingly recommended for grant of EC. The SEIAA is of the view that Environmental Clearance (EC) of the above proposal is being granted considering all the facts and recommendation that the project proposal lies within the potential villages of mining in the approved District Survey Report. SEIAA also decided that Deputy Commissioner, Sahibganj may take further action with regard to incorporation of above project proposal in the District Survey Report of Sahibganj.


- ii. Project Authority will ensure that personal protective equipments such as protective clothing, helmet, goggles or other garments or equipments designed to protect from injury or infection will be provided to working personnel's.
- iii. In compliance of OM no.F.No. IA3-22/3/2024-IA.III (E-241594) dated 24.07.2024 of MoEF&CC, Govt. of India plantation of saplings shall be carried out in the earmarked green belt area as the part of tree plantation campaign "*Ek Ped Ma Ke Naam*" and the details of the same shall be uploaded in the MeriLiFE Portal (<https://merilife.nic.in>). 10% of the total green belt proposed shall be allocated under this clause.
- iv. The Deputy Commissioner through District Mining Officer will ensure that the mines owner of the respective leases to complete the plantation and maintenance in a time bound manner.
- v. Suitable plant species of not less than 2 M height to be planted equal to twice the area of saplings proposed in Safety zone. This is to be planted in land available near mines and outside safety zone. This will be in addition to plantation in safety zone. Newly planted saplings to be maintained for minimum 3 years with Geo-Tagged photographs.
- vi. Dedicated water tanker to be provided for mine. The tanker to be used for spraying water on haul road and for irrigating newly planted saplings only. Sprinkling to be done such that the haul road is kept moistened all the time with Geo-Tagged photographs.



- vii. Pre employment Occupational health check up for employees to be done and thereafter at annual interval for PLFT, Audiometry and other required tests . Summary findings of same to be submitted along with 6 monthly compliance.
 - viii. Ensure use of Quality PPEs equivalent not less than 3M make. Records of the same to be maintained and submitted with 6 monthly compliance report with Geo-Tagged photographs.
 - ix. Keep vulnerable areas unmanned. Ensure rotation of duties. Records to be maintained and submitted with 6 monthly compliance report.
 - x. Failing of any of terms & conditions mentioned in EC can lead to revocation / cancellation of EC.
5. SEIAA considered the recommendations made by SEAC in its 123rd meeting held on 07th, 08th, 09th, 10th and 11th May, 2025 for grant of Amendment Environmental Clearance to the following Minor Mineral (Stone Mining) project:
1. Amarpur Mako-2 Stone Mine of M/s Geeta Stone Works, Village : Amarpur Mako - 2, P.S. : Barhait, Distt. : Sahibganj, Jharkhand (2.985 Ha) (Proposal no.: SIA/JH/MIN/ 524366 /2025).

The SEIAA, based on the recommendation of SEAC, unanimously approved the amendment of Environmental Clearance of the above mentioned project with the same terms and conditions as mentioned in the previous EC letter no. : EC/SEIAA/2018-19/2224/2019/684, dated 08.11.2019 alongwith the following specific conditions:

- i. Project Authority will ensure that personal protective equipments such as protective clothing, helmet, goggles or other garments or equipments designed to protect from injury or infection will be provided to working personnel's.
- ii. In compliance of OM no.F.No. IA3-22/3/2024-IA.III (E-241594) dated 24.07.2024 of MoEF&CC, Govt. of India plantation of saplings shall be carried out in the earmarked green belt area as the part of tree plantation campaign "*Ek Ped Ma Ke Naam*" and the details of the same shall be uploaded in the MeriLiFE Portal (<https://merilife.nic.in>). 10% of the total green belt proposed shall be allocated under this clause.
- iii. The Deputy Commissioner through District Mining Officer will ensure that the mines owner of the respective leases to complete the plantation and maintenance in a time bound manner.
- iv. Suitable plant species of not less than 2 M height to be planted equal to twice the area of saplings proposed in Safety zone. This is to be planted in land available near mines and outside safety zone. This will be in addition to plantation in safety zone. Newly planted saplings to be maintained for minimum 3 years with Geo-Tagged photographs.
- v. Dedicated water tanker to be provided for mine. The tanker to be used for spraying water on haul road and for irrigating newly planted saplings only. Sprinkling to be done such that the haul road is kept moistened all the time with Geo-Tagged photographs.




- vi. Pre employment Occupational health check up for employees to be done and thereafter at annual interval for PLFT, Audiometry and other required tests . Summary findings of same to be submitted along with 6 monthly compliance.
- vii. Ensure use of Quality PPEs equivalent not less than 3M make. Records of the same to be maintained and submitted with 6 monthly compliance report with Geo-Tagged photographs.
- viii. Keep vulnerable areas unmanned. Ensure rotation of duties. Records to be maintained and submitted with 6 monthly compliance report.
- ix. Failing of any of terms & conditions mentioned in EC can lead to revocation / cancellation of EC.

6. SEIAA considered the recommendations made by SEAC in its 123rd meeting held on 07th, 08th, 09th, 10th and 11th May, 2025 for grant of Environmental Clearance to the following Minor Mineral (Stone Mining) projects (Re-appraisal of DEIAA ECs):

- I. **Sonatar Stone Mine of Shri Gopal Prasad Ray**, Village : Sonatar, P.S. : Palajori, Distt. : Deoghar, Jharkhand (4.86 Ha) (Proposal no.: SIA/JH/MIN/ 513737 /2024).
- II. **Modikola Stone Mine of M/s Shiv Shakti Stone Works (Partners : (i) Shri Sankar Kumar (ii) Smt. Nutoan Kumari (iii) Shri Chandra Bhushan)**, Village : Modikola, Thana : Ranga, Distt. : Sahibganj, Jharkhand (3.07 Ha) (Proposal no.: SIA/JH/MIN/ 520608 /2025).
- III. **Dhatapara Stone Mine of Md. Iqbal**, Village : Dhatapara, P.S. : Kotalpokhar, Distt. : Sahibganj, Jharkhand (2.428 Ha) (Proposal no.: SIA/JH/MIN/ 523822 /2025).
- IV. **Borna Stone Mine of M/s Rajan Stone Works (Prop. : Shri Rajan Kumar)**, Village : Borna, Thana : Ranga, Distt. : Sahibganj, Jharkhand (3.51 Ha) (Proposal no.: SIA/JH/MIN/ 533820 /2025).
- V. **Gilamari Stone Deposit of M/s Prateek Stone Works (Prop. : Shri Pintu Kumar Pandit)**, Village : Gilamari, Thana : Mirzachouki, Distt. : Sahibganj, Jharkhand (3.3 Ha) (Proposal no.: SIA/JH/MIN/ 518075 /2025).
- VI. **Pakariya Stone Deposit of M/s Hill Touch Stone Works (Prop. : Shri Ram Vyas Tiwari)**, Village : Nimgachhi, Thana : Mirzachouki, Distt. : Sahibganj, Jharkhand (3.03 Ha) (Proposal no.: SIA/JH/MIN/ 534166 /2025).
- VII. **Bhutha Stone Mine of Shri Pradhan Murmu**, Village : Bhutha, Circle : Mandro, Distt. : Sahibganj, Jharkhand (1.62 Ha) (Proposal no.: SIA/JH/MIN/ 535761 /2025).
- VIII. **Joddiha Stone Mine of Md. Mustafa Ansari**, Village : Joddiha, Thana : Saraikela, Distt. : Saraikela-Kharsawan, Jharkhand (3.328 Ha) (Proposal no.: SIA/JH/MIN/ 516765 /2025).
- IX. **Baliasai Stone Mine of M/s Triveni Engicons Pvt. Ltd. (Director : Shri Anand Dodrajka)**, Village : Baliasai, Thana : Rajnagar, Distt. : Saraikela-Kharsawan, Jharkhand (3.654 Ha) (Proposal no.: SIA/JH/MIN/ 526386 /2025).
- X. **Bhandari Sai Quartzite Stone Mine of M/s Balaji Infocom (Prop. : Shri Manish Kumar)**, Village : Bhandari Sai, Thana : Saraikela, Distt. : Saraikela-Kharsawan, Jharkhand (1.37 Ha) (Proposal no.: SIA/JH/MIN/ 533094 /2025).
- XI. **Pauri Stone Mine of M/s Maa Tara Construction & Equipment Company (Prop. : Shri Amrit Mahato)**, Village : Pauri, Circle : Potka, Distt. : East Singhbhum, Jharkhand (2.428 Ha) (Proposal no.: SIA/JH/MIN/ 534980 /2025).






- XII. **Kerketa Stone Mine of M/s Young India Construction Pvt. Ltd. (Prop. : Mirza Shahzad Baig), Village : Kerketa, Thana : Kowali, Distt. : East Singhbhum, Jharkhand (3.54 Ha) (Proposal no.: SIA/JH/MIN/ 530639 /2025).**
- XIII. **Nagarkeshwari Stone Mine of M/s Ganpati Stone (Partner. : Shri Nakul Mandal), Village : Nagarkeshwari, P.S. : Suriya, Distt. : Giridih, Jharkhand (1.142 Ha) (Proposal no.: SIA/JH/MIN/ 535324 /2025).**
- XIV. **Mayurkola Stone Mine of M/s Maa Ambika Minerals Pvt. Ltd. (Director : Shri Subrato Paul), Village : Mayurkola, Thana : Kotalpokhar, Distt. : Sahibganj, Jharkhand (2.86 Ha) (Proposal no.: SIA/JH/MIN/ 535777 /2025).**
- XV. **Nawadih & Kasaiya Stone Mine of M/s Muva Industries Limited (Director : Shri Rajesh Kumar Kedia), Village : Nawadih & Kasaiya, Thana : Madhupur, Distt. : Deoghar, Jharkhand (2.67 Ha) (Proposal no.: SIA/JH/MIN/ 502768 /2024).**
- XVI. **Mahadevdih Stone Mine of Shri Manish Jalan, Village : Mahadevdih, Anchal : Gandey, Distt. : Giridih, Jharkhand (1.21 Ha) (Proposal no.: SIA/JH/MIN/ 531687 /2025).**

The SEAC has appraised the above projects in the light of Hon'ble NGT order dated 13.09.2018, dated 11.12.2018 and MoEF & CC, OM dated 12.12.2018. SEAC has made unanimous recommendations for grant of Environmental Clearances of above mentioned project proposals. The SEIAA, based on the recommendations of SEAC, unanimously decided to grant Environmental Clearances to the above mentioned project proposals with following specific conditions:

- i. Project Authority will ensure that personal protective equipments such as protective clothing, helmet, goggles or other garments or equipments designed to protect from injury or infection will be provided to working personnel's.
- ii. The production shall be restricted as per approved mining scheme or the approved mine plan at the time of EC granted by then DEIAA, which ever is less.
- iii. In compliance of OM no.F.No. IA3-22/3/2024-IA.III (E-241594) dated 24.07.2024 of MoEF&CC, Govt. of India plantation of saplings shall be carried out in the earmarked green belt area as the part of tree plantation campaign "Ek Ped Ma Ke Naam" and the details of the same shall be uploaded in the MeriLiFE Portal (<https://merilife.nic.in>). 10% of the total green belt proposed shall be allocated under this clause.
- iv. During appraisal of the project it is seen that the project authority have not fully complied the condition of green belt development as per the previous EC. Hence, the project authorities are required to plant twice the number of trees as was required in the previous EC. The Deputy Commissioner through District Mining Officer will ensure that the mines owner of the respective leases to complete the plantation and maintenance in a time bound manner.
- v. Suitable plant species of not less than 2 M height to be planted equal to twice the area of saplings proposed in Safety zone. This is to be planted in land available near mines and outside safety zone. This will be in addition to plantation in safety zone. Newly planted saplings to be maintained for minimum



Sp 17



3 years with Geo-Tagged photographs.


- vi. Dedicated water tanker to be provided for mine. The tanker to be used for spraying water on haul road and for irrigating newly planted saplings only. Sprinkling to be done such that the haul road is kept moistened all the time with Geo-Tagged photographs.
- vii. Pre employment Occupational health check up for employees to be done and thereafter at annual interval for PLFT, Audiometry and other required tests. Summary findings of same to be submitted along with 6 monthly compliance.
- viii. Ensure use of Quality PPEs equivalent not less than 3M make. Records of the same to be maintained and submitted with 6 monthly compliance report with Geo-Tagged photographs.
- ix. Keep vulnerable areas unmanned. Ensure rotation of duties. Records to be maintained and submitted with 6 monthly compliance report.
- x. Failing of any of terms & conditions mentioned in EC can lead to revocation / cancellation of EC.

7. SEIAA considered the recommendations made by SEAC in its 123rd meeting held on 07th, 08th, 09th, 10th and 11th May, 2025 for grant of Environmental Clearance to the following Minor Mineral (Stone Mining) project (Re-appraisal of DEIAA ECs):

- I. Jockmari (Guttibera) Stone Mine of M/s Maa Jagdambe Stone Works (Partner : Shri Amit Kumar & Shri Bipin Kumar), Village : Jockmari (Guttibera), Thana : Jirwabari, Thana no. : 13, Distt. : Sahibganj, Jharkhand (1.83 Ha) (Proposal no.: SIA/JH/MIN/ 533447 /2025).

The SEAC has appraised the above project in the light of Hon'ble NGT order dated 13.09.2018, dated 11.12.2018 and MoEF & CC, OM dated 12.12.2018. SEAC has made unanimous recommendations for grant of Environmental Clearances of above mentioned project proposal. The SEIAA, based on the recommendations of SEAC, unanimously decided to grant Environmental Clearances to the above mentioned project proposal with following specific conditions:

- i. Project Authority will ensure that personal protective equipments such as protective clothing, helmet, goggles or other garments or equipments designed to protect from injury or infection will be provided to working personnel's.
- ii. The unit is situated inside the negative supporting carrying capacity grid – 04. Allowable mining capacity in grid -04 is 2655 TPD and present capacity of grid – 04 is 2386.49 TPD. Hence, the production capacity of the mine shall not exceed 150 TPD.
- iii. In compliance of OM no.F.No. IA3-22/3/2024-IA.III (E-241594) dated 24.07.2024 of MoEF&CC, Govt. of India plantation of saplings shall be carried out in the earmarked green belt area as the part of tree plantation campaign “*Ek Ped Ma Ke Naam*” and the details of the same shall be uploaded in the MeriLiFE Portal (<https://merilife.nic.in>). 10% of the total green belt proposed shall be allocated under this clause.



- iv. During appraisal of the project it is seen that the project authority have not fully complied the condition of green belt development as per the previous EC. Hence, the project authorities are required to plant twice the number of trees as was required in the previous EC. The Deputy Commissioner through District Mining Officer will ensure that the mines owner of the respective leases to complete the plantation and maintenance in a time bound manner.
- v. Suitable plant species of not less than 2 M height to be planted equal to twice the area of saplings proposed in Safety zone. This is to be planted in land available near mines and outside safety zone. This will be in addition to plantation in safety zone. Newly planted saplings to be maintained for minimum 3 years with Geo-Tagged photographs.
- vi. Dedicated water tanker to be provided for mine. The tanker to be used for spraying water on haul road and for irrigating newly planted saplings only. Sprinkling to be done such that the haul road is kept moistened all the time with Geo-Tagged photographs.
- vii. Pre employment Occupational health check up for employees to be done and thereafter at annual interval for PLFT, Audiometry and other required tests . Summary findings of same to be submitted along with 6 monthly compliance.
- xi. Ensure use of Quality PPEs equivalent not less than 3M make. Records of the same to be maintained and submitted with 6 monthly compliance report with Geo-Tagged photographs.
- xii. Keep vulnerable areas unmanned. Ensure rotation of duties. Records to be maintained and submitted with 6 monthly compliance report.
- xiii. Failing of any of terms & conditions mentioned in EC can lead to revocation / cancellation of EC.

8. SEIAA considered the recommendations made by SEAC in its 123rd meeting held on 07th, 08th, 09th, 10th and 11th May, 2025 for grant of Environmental Clearance to the following Minor Mineral (Sand Mining) projects:

- I. **Koreyamohanpal & Subarnarekha Sand Ghat (in the river bed of Subarnarekha) of M/s Jharkhand State Mineral Development Corporation Limited, Village : Koreyamohanpal, Thana : Ghatshila, Distt. : East Singhbhum, Jharkhand (46.30 Ha). (Proposal No : SIA/JH/MIN/ 533647/2025).**
- II. **Koreyamohanpal Sand Ghat of M/s Jharkhand State Mineral Development Corporation Limited, Village : Koreyamohanpal, Thana : Ghatshila, Distt. : East Singhbhum, Jharkhand (34.70 Ha). (Proposal No : SIA/JH/MIN/ 533425/2025).**
- III. **Kolsimri & Doba Sand Deposit in the River Bed of Koel of M/s Jharkhand State Mineral Development Corporation Limited, Village : Kolsimri & Doba, Block : Kuru, Distt. : Lohardaga, Jharkhand (4.65 Ha). (Proposal No : SIA/JH/MIN/ 535772/2025).**
- IV. **Tokisud - I Sand Deposit in the River Bed of Damodar of M/s Jharkhand State Mineral Development Corporation Limited, Village : Tokisud, Distt. : Ramgarh, Jharkhand (0.93 Ha). (Proposal No : SIA/JH/MIN/ 535985/2025).**


The SEAC has appraised the above projects in the light of Hon'ble NGT order dated 13.09.2018, dated 11.12.2018 and MoEF & CC, OM dated 12.12.2018.





SEAC has made unanimous recommendations for grant of Environmental Clearances of above mentioned project proposals. The SEIAA, based on the recommendations of SEAC, unanimously decided to grant Environmental Clearances to the above mentioned project proposals with following specific conditions:

- i. The Environmental Clearance granted for lease period upto i.e. 15.08.2025 as per provisions of Jharkhand State Sand Mining Policy, 2017 and is extendable based on amendments in Jharkhand State Sand Mining Policy.
- ii. In compliance of OM no.F.No. IA3-22/3/2024-IA.III (E-241594) dated 24.07.2024 of MoEF&CC, Govt. of India plantation of saplings shall be carried out in the earmarked green belt area as the part of tree plantation campaign “*Ek Ped Ma Ke Naam*” and the details of the same shall be uploaded in the MeriLiFE Portal (<https://merilife.nic.in>). 10% of the total green belt proposed shall be allocated under this clause.
- iii. The Deputy Commissioner through District Mining Officer will ensure that the mines owner of the respective leases to complete the plantation and maintenance in a time bound manner.
- iv. Replenishment study shall be conducted during pre-monsoon and post monsoon every year and study report have to be submitted to SEIAA / SEAC, Jharkhand. The production shall be restricted to 60% of the replenished quantity or the proposed quantity in the mine plan, which ever is less.
- v. Suitable plant species of not less than 2 M height to be planted in area equal to twice the area of saplings proposed in Safety zone. This is to be planted in land available near mines and outside safety zone. This will be in addition to plantation in safety zone. Newly planted saplings to be maintained for minimum 3 years with Geo-Tagged photographs.
- vi. Dedicated water tanker to be provided for spraying water on haul road and for irrigating newly planted saplings only. Sprinkling to be done such that the haul road is kept moistened all the time with Geo-Tagged photographs.
- vii. Pre-employment Occupational health checkup for employees to be done and thereafter at annual interval for PLFT, Audiometry and other required tests. Summary findings of same to be submitted along with 6 monthly compliance.
- viii. Ensure use of Quality PPEs equivalent not less than 3M make. Records of the same to be maintained and submitted within 6 monthly compliance report with Geo-Tagged photographs.
- ix. Keep vulnerable areas unmanned. Ensure rotation of duties. Records to be maintained and submitted within 6 monthly compliance report.
- x. Failing of any of terms & conditions mentioned in EC can lead to revocation / cancellation of EC.
- xi. Project Authority will ensure that personal protective equipments such as protective clothing, helmet, goggles or other garments or equipments designed to protect from injury or infection will be provided to working personnel's.
- xii. River Sand Mining shall not be done in rainy Season (mid June to mid October of each calendar year).



- xiii. Dept. of Mines & Geology, Govt. of Jharkhand shall keep a strict vigil in the compliance of relevant provisions of applicable Jharkhand Minerals (Prevention of illegal mining, Transportation and Storage) Rule 2017 and its amendment especially scientific execution of mining plan (as approved by them themselves) and report violations if any is found as well as action taken for the same.
- xiv. Project Proponent shall submit (to the SEIAA, Jharkhand, Regional Office of MoEF&CC at Ranchi, Jharkhand State Pollution Control Board) six monthly compliance report with evidence of the conditions within a fortnight after the end of every six month till validity period of Environmental Clearance.
- xv. The project proponent before starting any activity / preparation of ground, on the leased area shall demarcate his lease hold by RCC pillars erected at the cost of lease holder after certification of the mining officer. On each pillar Geo-Coordinate and fore bearing / back bearing shall be written with permanent paint mark as described in the mining plan. All the pillars should remain intact at same geo-coordinate. Establishment / labeling of Benchmark at each pillars or ground control points.
- xvi. Extraction of sand beyond annual production capacity is not permitted.
- xvii. The Project Proponent should undertake the sand mining limited to 03 meter (three meter) depth by exclusively manual method.
- xviii. The stacking area of mined-out sand which shall be situated near the mining site within a fenced area from all sides to avoid being spread in the nearby areas by high winds and the height of stacking should not exceed 2 meter. Transportation shall be confined to day time only that is from sunrise to sunset, to avoid inconvenience to local population in any manner.
- xix. Mining activity shall not be done for mine lease where mining can cause danger to site of flood protection works, places of cultural, religious, historical and archaeological importance.
- xx. Project Proponent shall submit the annual replenishment report certified by an authorized agency.
- xxi. No labour camp shall be allowed in riverbed.
- xxii. Provision shall be made for housing labour with all necessary infrastructure and facilities (outside mining Block and river-bed) such as fuel for cooking, toilets / mobile toilets, safe drinking water, First-Aid facilities, crèche etc. The housing may be in the form of temporary structures to be removed after the completion of the project.
- xxiii. Labour & Personnel working in dusty areas shall wear protective respiratory devices and they shall also be provided with adequate training and information on safety and health aspects. Occupational health surveillance program of the workers shall be undertaken periodically to observe any adverse health impact due to exposure to dust and take corrective measures, if needed.
- xxiv. The Project Proponent shall make arrangements for safe drinking water, first aid facility along with anti-venom injection, in case of emergency for the workers.
- xxv. Sand and gravel may be extracted across the entire active channel during the dry season.




- xxvi. Abandoned stream channels on the terrace and inactive floodplains be preferred rather than active channels and their deltas and flood plains. The stream should not be diverted to form the inactive channel.
- xxvii. Layers of sand and gravel which could be removed from the river bed shall depend on the width of the river and replenishment rate of the river.
- xxviii. Sand and gravel shall not be allowed to be extracted where erosion may occur, such as at the concave bank.
- xxix. Sand and gravel shall not be extracted up to a distance of 1 kilo meter (1 km.) from major bridges and highways on both sides, of five times (5x) of the span (x) of a bridge / public civil structure (including water intake points) on up-stream side and ten times (10x) the span of such bridge on down-stream side, subjected to a minimum of 250 meters on the upstream side and 500 meters on the downstream side.
- xxx. Sand and gravel could be extracted from the downstream of the sand bar at river bends.
- xxxi. Mining depth should be restricted to 3 meters and distance from the band should be 1/4th of river width and should not be less than 7.5 meters.
- xxxii. A buffer distance / unmined block of 50 meters after every block of 1000 meters over which mining is undertaken or at such distance as may be the directed / prescribed by the regulatory authority shall be maintained.
- xxxiii. River bed sand mining shall be restricted within the central 3/4th width of the river/rivulet of 7.5 meters (inward) from river banks but up to 10% of the width of the river, as the case may be. Regulating authority while regulating the zone of river bed mining shall ensure that the objective to minimize the effects of riverbank erosion and consequential channel migration are achieved to the extent possible. In general, the area for removal of minerals shall not exceed 60% of the mine lease area, and any deviation of relaxation in this regard shall be adequately supported by the scientific report.

9. SEIAA considered the recommendations made by SEAC in its 123rd meeting held on 07th, 08th, 09th, 10th and 11th May, 2025 for grant of Environmental Clearance to the following Minor Mineral (Brick Soil Mining) project:

- 1. **Ulatu Alias Semra Tand Brick Soil Mining of M/s Veena Enterprises (Prop. : Shri Bholanath Yadav), Village : Ulatu Alias Semra Tand, Tehsil : Tandwa, Distt. : Chatra, Jharkhand (0.79 Ha) (Proposal no.: SIA/JH/MIN/ 533232 /2025).**

The SEAC has appraised the above project in the light of Hon'ble NGT order dated 13.09.2018, dated 11.12.2018 and MoEF & CC, OM dated 12.12.2018. SEAC has made unanimous recommendations for grant of Environmental Clearances of above mentioned project proposal. The SEIAA, based on the recommendations of SEAC, unanimously decided to grant Environmental Clearances to the above mentioned project proposal with following specific conditions:





- i. Project Authority will ensure that personal protective equipments such as protective clothing, helmet, goggles or other garments or equipments designed to protect from injury or infection will be provided to working personnel's.
- ii. ~~In compliance of OM no.F.No. IA3-22/3/2024-IA.III (E-241594) dated 24.07.2024 of MoEF&CC, Govt. of India~~ plantation of saplings shall be carried out in the earmarked green belt area as the part of tree plantation campaign "*Ek Ped Ma Ke Naam*" and the details of the same shall be uploaded in the MeriLiFE Portal (<https://merilife.nic.in>). 10% of the total green belt proposed shall be allocated under this clause.
- iii. During appraisal of the project it is seen that the project authority have not fully complied the condition of green belt development as per the previous EC. Hence, the project authorities are required to plant twice the number of trees as was required in the previous EC. The Deputy Commissioner through District Mining Officer will ensure that the mines owner of the respective leases to complete the plantation and maintenance in a time bound manner.
- iv. Suitable plant species of not less than 2 M height to be planted equal to twice the area of saplings proposed in Safety zone. This is to be planted in land available near mines and outside safety zone. This will be in addition to plantation in safety zone. Newly planted saplings to be maintained for minimum 3 years with Geo-Tagged photographs.
- v. Dedicated water tanker to be provided for mine. The tanker to be used for spraying water on haul road and for irrigating newly planted saplings only. Sprinkling to be done such that the haul road is kept moistened all the time with Geo-Tagged photographs.
- vi. Pre employment Occupational health check up for employees to be done and thereafter at annual interval for PLFT, Audiometry and other required tests . Summary findings of same to be submitted along with 6 monthly compliance.
- vii. Ensure use of Quality PPEs equivalent not less than 3M make. Records of the same to be maintained and submitted with 6 monthly compliance report with Geo-Tagged photographs.
- viii. Keep vulnerable areas unmanned. Ensure rotation of duties. Records to be maintained and submitted with 6 monthly compliance report.
- ix. Failing of any of terms & conditions mentioned in EC can lead to revocation / cancellation of EC.

10. SEIAA considered the recommendations made by SEAC in its 123rd meeting held on 07th, 08th, 09th, 10th and 11th May, 2025 for grant of Environmental Clearance to the following Building projects:

- i. Proposed Residential cum Commercial Building "Ali Heights" of M/s Dream Ways Estates Pvt. Ltd., Village : Hindpiri, Thana : Hindpiri, Thana no. : 209, Distt. : Ranchi, Jharkhand. (Proposal no.: SIA/JH/INFRA2/ 530437 /2025).

SEAC has appraised the above project and made unanimous recommendations for grant of Environmental Clearance to above mentioned project proposal. The SEIAA, based on the recommendations of SEAC, unanimously decided to grant Environmental Clearance to the above mentioned project proposal with the conditions recommended by SEAC and alongwith the following specific conditions:




Rp 23



- i. In compliance of OM no.F.No. IA3-22/3/2024-IA.III (E-241594) dated 24.07.2024 of MoEF&CC, Govt. of India plantation of saplings shall be carried out in the earmarked green belt area as the part of tree plantation campaign “*Ek Ped Ma Ke Naam*” and the details of the same shall be uploaded in the MeriLIFE Portal (<https://merilife.nic.in>). 10% of the total green belt proposed shall be allocated under this clause.
 - ii. During operation phase ground water to be drawn for use in the project only after obtaining permission from the Competent Authority.
 - iii. Environment management system including organization structure to be drawn to ensure compliance of EC conditions stipulated based on principles of Continual Improvement and periodical management review.
 - iv. All construction material to be stored only under covered shed.
 - v. PAs to offset (upto 20%) consumption of conventional energy sources by promoting use of solar energy, passive energy utilization, optimum fenestration, shading effect and heat islands.
 - vi. Developers to promote energy conservation measures such that it offsets not less than 02 % of connected load. It is to be achieved by solar panels etc meeting ECBC norms.
 - vii. Trees should be developed & maintained not less than 15% of project area.
 - viii. Organic Waste Converter (OWC) to be installed of sufficient capacity such that all organic waste (bio degradable) generated is composted at source only.
 - ix. Developers/Company to install STP of sufficient capacity such that all the sewer produced is treated and reused.
 - x. Developers/Company to install Rain water harvesting structures such that all the roof top water runoff is collected and harvested including reuse on 100% basis.
 - xi. Developers/Company to conduct and submit carbon footprint and carbon sequestration study report including mitigation measures as a part of EC compliance.
 - xii. Water runoff originating from open non constructed areas of project premises to be harvested /guided in such a way that it does not create water logging condition outside.
 - xiii. Sufficient number of EV fast charging points to be installed.
 - xiv. MSW Collection centre should be located in isolated and preferably unmanned area. Movement of the vehicle carrying waste should be under tarpaulin covered condition only. Route of vehicle should be such that it avoids residential areas as far as practical.
 - xv. ISO 14001 EMS system standard to be followed for implementation of EMPs with MRM in place for feedback to Sr. management.
- II. **Residential cum Commercial Project “OAK Courtyard” of M/s Nisith Keshari Construction Pvt. Ltd., Mouza : Pundag, Anchal : Nagri, P.S. : Jagarnathpur, Distt. : Ranchi, Jharkhand. (Proposal no.: SIA/JH/INFRA2/ 535469 /2025).**
- III. **West Bokaro NOPR Township Project of Tata Steel Ltd., Mauza : Bhuyadih, Tehsil & Thana : Mandu, Distt. : Ramgarh, Jharkhand. (Proposal no.: SIA/JH/INFRA2/ 516719 /2025).**






SEAC has appraised the above projects and made unanimous recommendations for grant of Environmental Clearance to above mentioned project proposals. The SEIAA, based on the recommendations of SEAC, unanimously decided to grant ~~Environmental Clearance to the above mentioned project proposals with the conditions recommended by SEAC and alongwith the following specific conditions:~~

- i. In compliance of OM no.F.No. IA3-22/3/2024-IA.III (E-241594) dated 24.07.2024 of MoEF&CC, Govt. of India plantation of saplings shall be carried out in the earmarked green belt area as the part of tree plantation campaign “*Ek Ped Ma Ke Naam*” and the details of the same shall be uploaded in the MeriLiFE Portal (<https://merilife.nic.in>). 10% of the total green belt proposed shall be allocated under this clause.
- ii. During operation phase ground water to be drawn for use in the project only after obtaining permission from the Competent Authority.
- iii. Environment management system including organization structure to be drawn to ensure compliance of EC conditions stipulated based on principles of Continual Improvement and periodical management review.
- iv. All construction material to be stored only under covered shed.
- v. PAs to offset (upto20%) consumption of conventional energy sources by promoting use of solar energy, passive energy utilization, optimum fenestration, shading effect and heat islands.
- vi. Developers to promote energy conservation measures such that it offsets not less than 02 % of connected load. It is to be achieved by solar panels etc meeting ECBC norms.
- vii. Trees should be developed & maintained not less than 15% of project area.
- viii. Organic Waste Converter (OWC) to be installed of sufficient capacity such that all organic waste (bio degradable) generated is composted at source only.
- ix. Developers/Company to install STP of sufficient capacity such that all the sewer produced is treated and reused.
- x. Developers/Company to install Rain water harvesting structures such that all the roof top water runoff is collected and harvested including reuse on 100% basis.
- xi. Developers/Company to conduct and submit carbon footprint and carbon sequestration study report including mitigation measures as a part of EC compliance.
- xii. Water runoff originating from open non constructed areas of project premises to be harvested /guided in such a way that it does not create water logging condition outside.
- xiii. Sufficient number of EV fast charging points to be installed.
- xiv. After approval of Building Plan from competent Authority, it should be submitted to the SEIAA.
- xv. MSW Collection centre should be located in isolated and preferably unmanned area. Movement of the vehicle carrying waste should be under tarpaulin covered condition only. Route of vehicle should be such that it avoids residential areas as far as practical.
- xvi. ISO 14001 EMS system standard to be followed for implementation of EMPs with MRM in place for feedback to Sr. management.



25



11. SEIAA considered the recommendations made by SEAC in its 123rd meeting held on 07th, 08th, 09th, 10th and 11th May, 2025 for grant of Expansion Environmental Clearance to the following Building projects:

- I. Expansion of Residential Project "OAK Elegance" of M/s Nisith Keshari Construction Pvt. Ltd., Village : Pundag, Thana : Argora, Distt. : Ranchi, Jharkhand. (Proposal no.: SIA/JH/INFRA2/ 493557 /2024).

SEAC has appraised the above project and made unanimous recommendations for grant of Environmental Clearance to above mentioned project proposal. The SEIAA, based on the recommendations of SEAC, unanimously decided to grant Environmental Clearance to the above mentioned project proposal with the conditions recommended by SEAC and alongwith the following specific conditions:

- i. In compliance of OM no.F.No. IA3-22/3/2024-IA.III (E-241594) dated 24.07.2024 of MoEF&CC, Govt. of India plantation of saplings shall be carried out in the earmarked green belt area as the part of tree plantation campaign "Ek Ped Ma Ke Naam" and the details of the same shall be uploaded in the MeriLiFE Portal (<https://merilife.nic.in>). 10% of the total green belt proposed shall be allocated under this clause.
- ii. During operation phase ground water to be drawn for use in the project only after obtaining permission from the Competent Authority.
- iii. Environment management system including organization structure to be drawn to ensure compliance of EC conditions stipulated based on principles of Continual Improvement and periodical management review.
- iv. All construction material to be stored only under covered shed.
- v. PAs to offset (upto20%) consumption of conventional energy sources by promoting use of solar energy, passive energy utilization, optimum fenestration, shading effect and heat islands.
- vi. Developers to promote energy conservation measures such that it offsets not less than 02 % of connected load. It is to be achieved by solar panels etc meeting ECBC norms.
- vii. Trees should be developed & maintained not less than 15% of project area.
- viii. Organic Waste Converter (OWC) to be installed of sufficient capacity such that all organic waste (bio degradable) generated is composted at source only.
- ix. Developers/Company to install STP of sufficient capacity such that all the sewer produced is treated and reused.
- x. Developers/Company to install Rain water harvesting structures such that all the roof top water runoff is collected and harvested including reuse on 100% basis.
- xi. Developers/Company to conduct and submit carbon footprint and carbon sequestration study report including mitigation measures as a part of EC compliance.
- xii. Water runoff originating from open non constructed areas of project premises to be harvested /guided in such a way that it does not create water logging condition outside.
- xiii. Sufficient number of EV fast charging points to be installed.



- xiv. After approval of Building Plan from competent Authority, it should be submitted to the SEIAA.
- xv. MSW Collection centre should be located in isolated and preferably unmanned area. Movement of the vehicle carrying waste should be under tarpaulin covered condition only. Route of vehicle should be such that it avoids residential areas as far as practical.
- xvi. ISO 14001 EMS system standard to be followed for implementation of EMPs with MRM in place for feedback to Sr. management.

II. **62, Circular Road Complex of M/s FEACON Construction & Industries Pvt. Ltd., Village : Konka, Tehsil : Sadar, Distt. : Ranchi, Jharkhand. (Proposal no.: SIA/JH/INFRA2/ 533777 /2025).**

SEAC has appraised the above project and made unanimous recommendations for grant of Environmental Clearance to above mentioned project proposal. The SEIAA, based on the recommendations of SEAC, unanimously decided to grant Environmental Clearance to the above mentioned project proposal with the conditions recommended by SEAC and alongwith the following specific conditions:

- i. In compliance of OM no.F.No. IA3-22/3/2024-IA.III (E-241594) dated 24.07.2024 of MoEF&CC, Govt. of India plantation of saplings shall be carried out in the earmarked green belt area as the part of tree plantation campaign “*Ek Ped Ma Ke Naam*” and the details of the same shall be uploaded in the MeriLiFE Portal (<https://merilife.nic.in>). 10% of the total green belt proposed shall be allocated under this clause.
- ii. During operation phase ground water to be drawn for use in the project only after obtaining permission from the Competent Authority.
- iii. Environment management system including organization structure to be drawn to ensure compliance of EC conditions stipulated based on principles of Continual Improvement and periodical management review.
- iv. All construction material to be stored only under covered shed.
- v. PAs to offset (upto20%) consumption of conventional energy sources by promoting use of solar energy, passive energy utilization, optimum fenestration, shading effect and heat islands.
- vi. Developers to promote energy conservation measures such that it offsets not less than 02 % of connected load. It is to be achieved by solar panels etc meeting ECBC norms.
- vii. Trees should be developed & maintained not less than 15% of project area.
- viii. Organic Waste Converter (OWC) to be installed of sufficient capacity such that all organic waste (bio degradable) generated is composted at source only.
- ix. Developers/Company to install STP of sufficient capacity such that all the sewer produced is treated and reused.
- x. Developers/Company to install Rain water harvesting structures such that all the roof top water runoff is collected and harvested including reuse on 100% basis.



- xi. Developers/Company to conduct and submit carbon footprint and carbon sequestration study report including mitigation measures as a part of EC compliance.
- xii. Water runoff originating from open non constructed areas of project premises to be harvested /guided in such a way that it does not create water logging condition outside.
- xiii. Sufficient number of EV fast charging points to be installed.
- xiv. MSW Collection centre should be located in isolated and preferably unmanned area. Movement of the vehicle carrying waste should be under tarpaulin covered condition only. Route of vehicle should be such that it avoids residential areas as far as practical.
- xv. ISO 14001 EMS system standard to be followed for implementation of EMPs with MRM in place for feedback to Sr. management.


12. SEIAA considered the recommendations made by SEAC in its 123rd meeting held on 07th, 08th, 09th, 10th and 11th May, 2025 for grant of Environmental Clearance to the following Industrial project:

- I. Production of MS Billets 3,00,000 TPA through installing 4x20 T Induction Furnaces, CCM of 2x2 Strand, Radius – 6/11 along with rolling mill to produce 2,90,500 TPA rolled product and Slag Crusher of 10 TPH by M/s Sarvashiva Iron and Steel Private Limited, Village : Lalmandightha, Gumo, Jhumri Telaiya, P.S. : Koderma, Distt. : Koderma, Jharkhand. (Proposal No : SIA/JH/IND1/535869/2025).

SEAC has appraised the above project and made unanimous recommendations for grant of Environmental Clearance to above mentioned project proposal. The SEIAA, based on the recommendations of SEAC, unanimously decided to grant Environmental Clearance to the above mentioned project proposal with the conditions recommended by SEAC and alongwith the following specific conditions:

- i. The Wildlife Conservation Plan prepared is to be submitted to the competent authority for approval and evidence of the same is to be submitted to SEIAA prior to issuance of the EC. The Approved copy of Wildlife Conservation Plan shall be submitted to SEIAA/SEAC within 06 months of the grant of EC.
- ii. Maximum quantity of Rain Water Harvested shall be used within the plant permises and only surplus RWH water shall be recharged to ground.
- iii. No effluent to be discharged out side the plant premises.
- iv. In compliance of OM no. F. No. IA3-22/3/2024-IA.III (E-241594) dated 24.07.2024 of MoEF&CC, Govt. of India plantation of saplings shall be carried out in the earmarked green belt area as the part of tree plantation campaign “*Ek Ped Ma Ke Nuam*” and the details of the same shall be uploaded in the MeriLiFE Portal (<https://merilife.nic.in>). 10% of the total green belt proposed shall be allocated under this clause.
- v. Ground water to be drawn for use in the project only after obtaining permission from the Competent Authority.
- vi. Environment management system including organization structure to be drawn to ensure compliance of EC conditions stipulated based on principles of Continual Improvement and periodical management review.





- vii. All raw material to be stored only under covered shed.
viii. Trees should be developed & maintained not less than 33% of project area.

13. ~~SEIAA considered the Recommendations of SEAC in its 123rd meeting held on 07th, 08th, 09th, 10th and 11th May, 2025 for grant of Terms of Reference (ToRs) to the following Minor Mineral (Stone Mining) projects:~~

- I. **Labapara Stone Mine of Shri Fadar Ansari**, Village : Labapara, Thana : Shikaripara, Distt. : Dumka, Jharkhand (1.016 Ha) (Proposal no.: SIA/JH/MIN/ 530593 /2025).
- II. **Rambani Stone Mine of M/s Shiv Shankar Enterprises (Partners : Shri Vidit Kumar & Shri Deepak Kumar)**, Village : Rambani, Thana : Gopikandar, Distt. : Dumka, Jharkhand (1.926 Ha) (Proposal no.: SIA/JH/MIN/ 530594 /2025).
- III. **Gosainpahari Stone Mine of M/s Karnika Mining Pvt. Ltd. (Prop. : Shri Ravi Shankar Kumar & Shri Manick Chand Maheshwari)**, Village : Gosainpahari, Thana : Shikaripara, Distt. : Dumka, Jharkhand (2.335 Ha) (Proposal no.: SIA/JH/MIN/ 532962 /2025).
- IV. **Sialpahari Stone Mine of M/s Shivay Minerals & Mining (Prop. : Shri Saral Kumar)**, Village : Sialpahari, Thana : Shikaripara, Distt. : Dumka, Jharkhand (1.76 Ha) (Proposal no.: SIA/JH/MIN/ 532511 /2025).
- V. **Salbonapahar Stone Mine of M/s Jyoti Construction and Engineering Private Limited (Partners : Shri Ranjit Kumar & Shri Surjeet Kumar)**, Village : Salbonapahar, Thana : Shikaripara, Distt. : Dumka, Jharkhand (1.62 Ha) (Proposal no.: SIA/JH/MIN/ 534333 /2025).
- VI. **Salbonapahar Stone Mine of M/s Jyoti Construction and Engineering Private Limited (Partners : Shri Ranjit Kumar & Shri Surjeet Kumar)**, Village : Salbonapahar, Thana : Shikaripara, Distt. : Dumka, Jharkhand (2.808 Ha) (Proposal no.: SIA/JH/MIN/ 533470 /2025).
- VII. **Chitragaria Stone Mine of Partners : Shri Sasti Pad Mandal & Shri Shakti Prasad)**, Village : Chitragaria, Thana : Shikaripara (16), Distt. : Dumka, Jharkhand (1.380 Ha) (Proposal no.: SIA/JH/MIN/ 534917 /2025).
- VIII. **Kakbita (Jhapsi) Stone Mine of M/s Maa Bindwasini Stone (Partners : Shri Sanjay Kumar Singhania & Smt. Rashmi Singh)**, Village : Kakbita (Jhapsi), Thana : Taljhari, Distt. : Sahibganj, Jharkhand (2.975 Ha) (Proposal no.: SIA/JH/MIN/ 534407 /2025).
- IX. **Salbona Pahar Stone Mine by M/s Jyoti Construction and Engineering Pvt. Ltd. (Director : Shri Ranjit Kumar and Shri Surjeet Kumar)**, Village : Salbona Pahar, Thana : Shikaripara, Thana no. : 07, Distt. : Dumka, Jharkhand (2.05 Ha) (Proposal no.: SIA/JH/MIN/ 531943 /2025).
- X. **Binderi Bandarkola Stone Mine of M/s Dada Bhai Stone Works (Partner : Md. Maniruzzaman)**, Village : Binderi Bandarkola, Thana : Borio, Distt. : Sahibganj, Jharkhand (2.96 Ha) (Proposal no.: SIA/JH/MIN/ 524703 /2025).
- XI. **Binderi Bandarkola Stone Mine of M/s Anbar Stone Works (Prop. : Anbar Husen)**, Village : Binderi Bandarkola, Thana : Borio, Thana no. : 07, Distt. : Sahibganj, Jharkhand (2.85 Ha) (Proposal no.: SIA/JH/MIN/ 530798 /2025).

SEAC has appraised the above projects in the light of Hon'ble NGT order dated 13.09.2018 dated 11.12.2018 and MoEF & CC, OM dated 12.12.2018. SEAC has made unanimous recommendations for grant of ToRs to above mentioned



proposals. The SEIAA, based on the recommendation of SEAC, unanimously decided to grant ToRs to the above mentioned project proposals with the conditions recommended by SEAC and alongwith the following specific conditions:

- i. In compliance of OM no.F.No. IA3-22/3/2024-IA.III (E-241594) dated 24.07.2024 of MoEF&CC, Govt. of India plantation of saplings shall be carried out in the earmarked green belt area as the part of tree plantation campaign “*Ek Ped Ma Ke Naam*” and the details of the same shall be uploaded in the MeriLiFE Portal (<https://merilife.nic.in>). 10% of the total green belt proposed shall be allocated under this clause.

14. SEIAA considered the Recommendations of SEAC in its 123rd meeting held on 07th, 08th, 09th, 10th and 11th May, 2025 for grant of Terms of Reference (ToRs) to the following Minor Mineral (Sand Mining) projects:


- I. Keso – 15 Sand Ghat in the river bed of Keso River of M/s Jharkhand State Mineral Development Corporation Ltd., Mouza : Ambadih & Dasaro Khurd, Block : Jainagar & Markacho, Distt. : Koderma, Jharkhand (3.21 Ha). (Proposal no.: SIA/JH/MIN/ 532410 /2025).
- II. Senha & Medho Sand Deposit in the River Bed of Koel of M/s Jharkhand State Mineral Development Corporation Limited, Village : Senha & Medho, Distt. : Lohardaga, Jharkhand (7.09 Ha). (Proposal No : SIA/JH/MIN/ 535074/2025).
- III. Gorra Sand Deposit in the River Bed of South Koel of M/s Jharkhand State Mineral Development Corporation Limited, Village : Gorra, Distt. : Simdega, Jharkhand (5.80 Ha). (Proposal No : SIA/JH/MIN/ 535929/2025).

SEAC has appraised the above projects in the light of Hon’ble NGT order dated 13.09.2018 dated 11.12.2018 and MoEF & CC, OM dated 12.12.2018. SEAC has made unanimous recommendations for grant of ToRs to above mentioned proposals. The SEIAA, based on the recommendation of SEAC, unanimously decided to grant ToRs to the above mentioned project proposals with the conditions recommended by SEAC and alongwith the following specific conditions:

- i. In compliance of OM no. F. No. IA3-22/3/2024-IA.III (E-241594) dated 24.07.2024 of MoEF&CC, Govt. of India plantation of saplings shall be carried out in the earmarked green belt area as the part of tree plantation campaign “*Ek Ped Ma Ke Naam*” and the details of the same shall be uploaded in the MeriLiFE Portal (<https://merilife.nic.in>). 10% of the total green belt proposed shall be allocated under this clause.
- ii. Pre-monsoon data of current year is to be included in final EIA report.
- iii. Satellite imagery with Geo-Coordinates of pre-monsoon (current year) to be included in the final EIA report.

15. SEIAA considered the Recommendations of SEAC in its 123rd meeting held on 07th, 08th, 09th, 10th and 11th May, 2025 for grant of Terms of Reference (ToR) to the following Building project:

- I. Residential cum Commercial Project “Royal Palms” of M/s Loyala Maurya Estates Pvt. Ltd., Mouza : Pundag, Town : Ranchi, Distt. : Ranchi, Jharkhand. (Proposal no.: SIA/JH/INFRA2/ 532332 /2025).



SEAC has appraised the above project and made unanimous recommendations for grant of ToR to above mentioned proposal. The SEIAA, based on the recommendation of SEAC, unanimously decided to grant ToR to the above mentioned project proposal with the conditions recommended by SEAC and alongwith the following specific conditions:

- i. In compliance of OM no.F.No. IA3-22/3/2024-IA.III (E-241594) dated 24.07.2024 of MoEF&CC, Govt. of India plantation of saplings shall be carried out in the earmarked green belt area as the part of tree plantation campaign “*Ek Ped Ma Ke Naam*” and the details of the same shall be uploaded in the MeriLiFE Portal (<https://merilife.nic.in>). 10% of the total green belt proposed shall be allocated under this clause.
- ii. Ground water to be drawn for use in the project only after obtaining permission from the Competent Authority.
- iii. Environment management system including organization structure to be drawn to ensure compliance of EC conditions stipulated based on principles of Continual Improvement and periodical management review.
- iv. All raw material to be stored only under covered shed.
- v. PAs to offset (upto20%) consumption of conventional energy sources by promoting use of solar energy, passive energy utilization, optimum fenestration, shading effect and heat islands.
- vi. Developers to offsets energy consumption by solar generation of not less than 05 % of connected load.
- vii. Trees should be developed & maintained not less than 15% of project area.
- viii. Organic Waste Converter (OWC) to be installed of sufficient capacity such that all organic waste (bio degradable) generated is composted at source only.
- ix. Developers/Company to install STP of sufficient capacity such that all the sewer produced is treated and reused.
- x. Developers/Company to install Rain water harvesting structures such that all the roof top water runoff is harvested including usage within the premises only on 100% basis.
- xi. Developers/Company to conduct and submit carbon footprint and carbon sequestration study report including mitigation measures as a part of EC compliance.
- xii. Water runoff originating from open non constructed areas of project premises to be harvested /guided in such a way that it does not create water logging condition outside.
- xiii. Sufficient number of EV fast charging stations to be installed.
- xiv. After approval of Building Plan from competent Authority, it should be submitted to the SEIAA.
- xv. MSW Collection centre should be located in isolated and preferably unmanned area. Movement of the vehicle carrying waste should be under tarpaulin covered condition only. Route of vehicle should be such that it avoids residential areas as far as practical.
- xvi. ISO 14k EMS system standard to be followed for implementation of EMPs with MRM in place for feedback to Sr. management.



Rp 31



16. SEIAA considered the Recommendations of SEAC in its 123rd meeting held on 07th, 08th, 09th, 10th and 11th May, 2025 for withdraw/delist to the following Minor Mineral (Stone Mining) project:

1. Borna Stone Mine of M/s Shiv Shakti Stone Works (Prop. : Shri Sankar Kumar), Village : Borna, Thana : Ranga, Distt. : Sahibganj, Jharkhand (1.62 Ha) (Proposal no.: SIA/JH/MIN/ 523719 /2025).

The SEAC considered the above mentioned project for appraisal and forwarded following recommendation to SEIAA in this matter:

"The PA vide letter dated 08.05.2025 requested for withdrawal of the proposal due to the personal reason".

Hence, the Committee recommends the project may be delisted".

SEIAA examined the recommendation made by SEAC in above mentioned project proposal and after full deliberations, it was unanimously decided to accept the recommendation made by SEAC to delist the above project proposal from PARIVESH portal with immediate effect.

17. SEIAA considered the Recommendations of SEAC in its 123rd meeting held on 07th, 08th, 09th, 10th and 11th May, 2025 for grant of Corrigendum Environmental Clearance to the following Minor Mineral (Stone Mining) projects:

1. Stone Mine of M/s Maa Durga Stone Works, Mouza : Dalabari, Sub Division : Rajmahal, Distt. : Sahibganj, Jharkhand (2.428 Ha) (Proposal no. SIA / JH/MIN/ 518644 /2025).

The SEAC has examined the above project proposal and unanimously made following recommendation:

"The PA's vide online application no. SIA / JH/MIN/ 518644 /2025 has requested for necessary correction in Environmental Clearance issued vide letter no. EC/SEIAA/2021-22/2372/2021/115, dated 14.08.2021 with regard to name of the lessee as it was erroneously provided by PAs, the revised details is being given below:

Project Proponent : M/s Maa Durga Stone Works


· Shri Bishmu Prasad Yadav,

At – Jay Prakash Chowk, Nayatola, Sakrogarh,

Distt. : Sahibganj, Jharkhand

The SEAC considered the same and recommends for issuance of corrigendum EC with corrected details as stated above. Other terms & conditions mentioned in the previous EC letter no. EC/SEIAA/2021-22/2372/2021/115, dated 14.08.2021 shall remain the same".

Hence, SEIAA unanimously decided to accept the recommendations of SEAC and accordingly will issue the corrigendum in EC. The terms and conditions, mentioned in the letter no.: EC/SEIAA/2021-22/2372/2021/115, Ranchi, dated 14.08.2021 shall remain the same.



11. **Balko Stone Deposit of M/s Vidyarthi Stone Works (Prop. : Shri Prashant Kumar Pandey), Village : Balko, Thana : Taljhari, Distt. : Sahibganj, Jharkhand (2.430 Ha) (Proposal no.: SIA/JH/MIN/ 536000 /2025).**

The SEAC has examined the above project proposal and unanimously made following recommendation:

"The PA's vide online application no. SIA/JH/MIN/ 536000 /2025 has requested for necessary correction in Environmental Clearance issued vide letter no. EC/SEIAA/2024-25/3599 /2024/12, dated 15.04.2025 with regard to **Life of Mine** as it was erroneously provided by PAs, the revised details is being given below:

Project Sector: 1(a) Mining of Minerals, Category: B2.

Application for Environmental Clearance (EC).

EC Application for: Proposed Capacity: 74,480Cum. / annum or 2,01,096 TPA.

Project and Location Details:

Sl	Parameter	Details	
1	Project Name	Balko Stone Deposit	
2	Lessee:	M/S Vidyarthi Stone Works, Proprietor: Sri Prashant Kumar Pandey	
3	Lessee Address	M/S Vidyarthi Stone Works Sri Prashant Kumar Pandey, Netaji Subhash Colony, Thana- Jirwabari, P.O. + Dist.- Sahibganj, Jharkhand.	
4	Lease Area	2.430 Ha	
5	Type of Land	Non Forest Raiyati Land	
6	Project Cost	Capital Cost: Rs. 114.4 Lakhs	Recurring Cost: Rs. 11.7 Lakhs/Year
7	EMP Budget	Capital Cost: Rs. 7.90 Lakhs	Recurring Cost: Rs. 5.77 Lakhs/Year
8	New or Expansion	New	
9	Mineable Reserves	cum.: 5346988.02	Tonnes: 18,88,271
10	Mine Life	10 years.	
11	Man power	18Person	
12	Water Requirement	4.75 KLD (Drinking: 0.270 KLD, Dust Suppression: 1.068 KLD, Plantation: 3.414 KLD)	
13	Water Source	From Nearby villages by tankers	
14	DG Set / power	Nil 20 KVA D.G. Set proposed	
15	Crusher	Yes (200 TPH)	
16	Nearest Water Body	River Ganga is Flowing west to east – 9 Km in east direction	
17	Nearest Habitation	Balko Village – 0.441 km in NW Direction	
18	Nearest Rail Station	Kaliyan Chak Railway Station at aerial distance of 4 km from area.	

[Handwritten Signature]

[Handwritten Signature]

[Handwritten Signature]

19	Nearest Air Port	:	Deoghar Airport, Deoghat is at areal distance of 120.21 km SW direction.
20	Nearest Forest	:	DFO (Sahibganj), letter no.- 2452 Dated: 01.10.2024 certified that the distance of reserved / protected forest is more than 250 m from proposed project site.
21	Road & Highways	:	The distance of approach road is 0.267 km, after that this road connects to NH-33 Sahibganj-Barhaward road at distance 8.3 km away from the applied lease area in eastern side.

CO-ORDINATES

Point ID	Latitude	Longitude
1	25° 2'51.25"N	87°41'57.08"E
2	25° 2'53.68"N	87°41'57.35"E
3	25° 2'53.76"N	87°41'59.31"E
4	25° 2'53.01"N	87°42'2.86"E
5	25° 2'52.70"N	87°42'2.80"E
6	25° 2'50.87"N	87°42'4.05"E
7	25° 2'49.01"N	87°42'5.31"E
8	25° 2'48.38"N	87°42'4.37"E
9	25° 2'48.77"N	87°42'3.86"E
10	25° 2'48.37"N	87°42'1.84"E
11	25° 2'48.29"N	87°42'0.45"E
12	25° 2'48.55"N	87°41'59.59"E
13	25° 2'48.95"N	87°41'58.98"E
14	25° 2'51.07"N	87°42'0.00"E

LAND DETAILS

Khata no.	Plot no.
05	82 (P)
01	83
15	84 (P) & 85 (P)

STATUTORY CLEARANCES

1	LOI / Lease docs	:	The Letter of Intent (LoI) has been issued by District Mining Officer, Sahibganj vide letter no. 1377/M, dated 13.12.2024.
---	------------------	---	--

2	CO	:	The CO, Taljhari vide letter no. 577, dated 12.09.2024 has mentioned the plot no. of the project is not recorded as "Jungle-Jhari" in R.S. Khatiyar & Register II.
3	DMO Cluster & Grid certificate	:	DMO, Sahibganj vide memo no. 357/M, dated 20.02.2025 certified that no other mining lease area exists within 500 meters radius from proposed project site and also certified that the proposed project site is outside of Redzone Grid 1,3,4 & 7.
4	DFO Wild Life	:	DFO – cum-Incharge Wildlife Sanctuary, Udhwa (Sahibganj) vide letter no. 2453, dated 01.10.2024 certified that the proposed project site is outside Eco Sensitive Zone of Udhwa Bird Sanctuary.
5	DFO Territorial	:	Divisional Forest Officer, Sahibganj Forest Division vide letter no. 2452, dated 01.10.2024 certified that the distance of reserved / protected forest is more than 250 meters from proposed project site.
6	DSR	:	The DMO, Sahibganj has been certified vide memo no. 514/M, dated 20.03.2025 that this project is mentioned in approved DSR of Sahibganj District as a potential area (Page no. 192).
7	Gram Sabha	:	Gram Sabha conducted on 07.09.2024.
8	Mine Plan Approval	:	Approved by District Mining Officer, Sahibganj vide Memo No. 358/M, dated 20.02.2025.
9	Qualified Person	:	Shri Vidya Bhushan Mishra was present in the meeting and affirmed that the mine plan has been prepared by him.

Working Details

1	Mining Method	:	Opencast Mechanized Method
2	Quarry Area	:	0.966 Ha
			Life of Mine – 10year
3	Waste Generation	:	19154 cum
4	Stripping Ratio	:	24:05
5	Working Days	:	300
6	Bench: size	:	6 m x 6 m
7	Elevation of Mine	:	176m AMSL to 128m AMSL
8	Ground Level Elevation	:	128m AMSL
9	Ultimate Working Depth	:	109m AMSL
10	Water Table	:	Post Monsoon –12.34m AMSL Pre Monsoon -15.55m AMSL
11	Topography of Mine	:	Area represents gently sloping land.
12	Explosive Requirement	:	14.17 kg Nitro mix explosives /day
13	Diesel/Fuel requirement	:	HSD – 246 liters / day (73.8 KL/year)

Production Details

Year	Production of Stone / Year			Removal of Overburden	Intercalated Waste	Total Waste
	Cum	I.F.	Tonnes			
1st	71594	2.7	193304	7154	3768	10922
2nd	72246	2.7	195063	4704	3802	8506
3rd	72432	2.7	195566	2352	3812	6164
4th	73177	2.7	197577	784	3851	4635
5th	74480	2.7	201096	0	3920	3920
Total	363928		982605	14994	19154	34148

Land Use pattern

SL. No.	Existing	Hect
1	Quarry	Nil
2	Road	Nil
3	Waste Dump	Nil
4	S.Z. Plantation	Nil
5	Total Area in Use	0.000
6	Unused area	2.430
Total Applied Area		

ENVIRONMENT MANAGEMENT

Green Belt Development

S. No.	Location	Area/Length	No of Trees
1	Safety Zone, Dumping Area, Unutilized Area, and Office Area.	0.489 Ha	782
2	Along Approach Road	0.267km	356
TOTAL			1138

The SEAC considered the same and recommends for issuance of corrigendum EC with corrected details as stated above. Other terms & conditions mentioned in the

edk

Rp

Q. Prady

previous EC letter no. EC/SEIAA/2024-25/3599/2024/12, dated 15.04.2025 shall remain the same”.

Hence, SEIAA unanimously decided to accept the recommendations of SEAC and accordingly will issue the corrigendum in EC. The terms and conditions, mentioned in the letter no.: EC/SEIAA/2024-25/3599/2024/12, Ranchi, dated 15.04.2025 shall remain the same.

- III. Mirapara Stone Mine of M/s Vidyarthi Stone Works (Prop. : Shri Prashant Pandey), Village : Mirapara, Thana : Borio, Distt. : Sahibganj, Jharkhand (2.468 Ha) (Proposal no.: SIA/JH/MIN/535999/2025).

The SEAC has examined the above project proposal and unanimously made following recommendation:

“The PA's vide online application no. SIA/JH/MIN/535999/2025 has requested for necessary correction in Environmental Clearance issued vide letter no. EC/SEIAA/2024-25/3654/2024/47, dated 16.04.2025 with regard to **Life of mine and Proposed production** as it was erroneously provided by PAs, the revised details is being given below:

Project Sector: 1(a) Mining of Minerals, Category: B2.

Application for Environmental Clearance (EC).

EC application for : Proposed Capacity- 74,532 Cum (Max.) / 2,01,237 Tons (Max.)

Project and Location Details:

Sl	Parameter	Details
1	Project Name	: Mirapara Stone Deposit Stone Mine Project Type – Black Stone Mine
2	Lessee:	: M/S Vidyarthi Stone Works, Prop: - Prashant Pandey
3	Lease Address	: M/S Vidyarthi stone Works PROP: - Prashant Pandey VILL- Mirapara, Thana- Borio, Dist- Sahibganj, Jharkhand
4	Lease Area	: 2.468 Ha
5	Type of Land	: Non Forest Raiyati Land
6	Project Cost	Capital Cost: Rs.136.84 Lakhs Recurring Cost: Rs 5.02Lakhs
7	EMP Budget	Capital Cost: Rs. 9.190 Lakhs Recurring Cost: Rs. 5.801 Lakhs
8	New or Expansion	: New
9	Mineable Reserves	: 1928354 Tons







10	Mine Life	:	10 years.
11	Man power	:	32 Person
12	Water Requirement	:	6.44 KLD (Drinking: 0.300 KLD, Dust Suppression: 1.988 KLD, Plantation: 4.152 KLD)
13	Water Source	:	From Nearby villages by tankers
14	DG Set / power	:	Nil 20 KVA D.G. Set proposed
15	Crusher	:	Yes (200 TPH)
16	Nearest Water Body	:	River Ganga is Flowing west to east – 5.26 Km in east direction
17	Nearest Habitation	:	Gilamari Village – 0.5 Km
18	Nearest Rail Station	:	Sahibganj Railway Station at areal distance of 11 Km from applied area.
19	Nearest Air Port	:	Deoghar Airport is at areal distance of 123.84 Km SW direction away from applied area.
20	Nearest Forest	:	DFO (Sahibganj), letter no.- 2452 Dated: 01.10.2024 certified that the distance of reserved / protected forest is more than 250 m from proposed project site..
21	Road & Highways	:	The distance of Approach Road is 437 m, after that this road connects to NH-33 at 2.8 Km from the mine site in north direction.

CO-ORDINATES

Latitude	Longitude
25° 12' 23.72597640" N	087° 41' 23.79355080" E
25° 12' 25.20380160" N	087° 41' 23.87136480" E
25° 12' 26.54872920" N	087° 41' 23.98534800" E
25° 12' 26.30619360" N	087° 41' 26.65059000" E
25° 12' 26.21531880" N	087° 41' 29.77949040" E
25° 12' 25.82473320" N	087° 41' 32.55192960" E
25° 12' 24.22570320" N	087° 41' 31.91909280" E
25° 12' 22.27740120" N	087° 41' 31.40927520" E
25° 12' 22.85020800" N	087° 41' 25.10784960" E
25° 12' 23.35792320" N	087° 41' 24.39537000" E

LAND DETAILS

Khata no.	Plot no.
22 & 04	12 (P) & 17 (P)

STATUTORY CLEARANCES

1	LOI / Lease docs	:	The Letter of Intent (LoI) has been issued by District Mining Officer, Sahibganj vide letter no. 228/M, dated 08.02.2025.
---	------------------	---	---





2	CO	:	The CO, Borio, Sahibganj vide letter no. 706/Ra, dated 20.09.2024 has mentioned the plot no. of the project is not recorded as "Jungle- Jhari" in R.S. Khatiyani & Register II.
3	DMO Cluster & Grid certificate	:	DMO, Sahibganj vide memo no. 355/M, dated 20.02.2025 certified that no other mining lease area exists within 500 meters radius from proposed project site and also certified that the proposed project site is outside of Redzone Grid 1,3,4 & 7.
4	DFO Wild Life	:	DFO – cum-Incharge Wildlife Sanctuary, Udhwa (Sahibganj) vide letter no. 2455, dated 01.10.2024 certified that the proposed project site is outside Eco Sensitive Zone of Udhwa Bird Sanctuary.
5	DFO Territorial	:	Divisional Forest Officer, Sahibganj Forest Division vide letter no. 2454, dated 01.10.2024 certified that the distance of reserved / protected forest is more than 250 meters from proposed project site.
6	DSR	:	The DMO, Sahibganj has been certified vide memo no. 511/M, dated 20.03.2025 that this project is mentioned in approved DSR of Sahibganj District as a potential area (Page no. 181).
7	Gram Sabha	:	Gram Sabha conducted on 23.07.2024.
8	Mine Plan Approval	:	Approved by District Mining Officer, Sahibganj vide Memo No. 356/M, dated 20.02.2025.
9	Qualified Person	:	Shri Vidya Bhushan Mishra was present in the meeting and affirmed that the mine plan has been prepared by him.

Working Details

1	Mining Method	:	Opencast Mechanized Method
2	Quarry Area	:	0.472Ha. (During plan period) Life of Mine – 10 year
3	Waste Generation	:	25670 cum. O.B (During plan period)
4	Stripping Ratio	:	11:10
5	Working Days	:	300
6	Bench: size	:	6 m x 6 m
7	Elevation of Mine	:	180 to 135 m AMSL
8	Ground Level Elevation	:	135m AMSL
9	Ultimate Working Depth	:	120 m
10	Water Table	:	(During pre-monsoon 16.91m AMSL) (During post-monsoon 14.19 m AMSL)

11	Topography of Mine	:	Area represents gently sloping land.
12	Explosive Requirement	:	42.53 kg/day slurry explosives
13	Diesel/Fuel requirement	:	HSD – 245.58 liters / day (73.67 KL/year)

Production Details

Years	Production of Cum/Year stone in	Production of Stone in Tones/Year	Overburden in Cum	Intercalated Waste In Cum	Total Waste in Cum
1 st	71222	192298	23460	3749	27209
2 nd	71383	192734	2210	3757	5967
3 rd	72514	195786	0	3817	3817
4 th	73563	198621	0	3872	3872
5 th	74532	201237	0	3923	3923
Total	363214	980676	25670	19117	44787

LAND USE

Land Utilization	Existing Land Use (Ha)	At the end of plan period (Ha)	At Conceptual period (Ha)
Quarry	0	1.365	1.996 (0.210 ha) area shall be backfilled. 0.989 ha area shall be left as water reservoir & 0.798 ha left as dead benches
Waste Dump	0	0.286	0
Road	0	0.010	0
Crusher	0	0.201	0
S.Z. Plantation	0	0.472	0.472
Total	0.00	2.334	2.334
Unused Area	2.468	0.134	0
Total Lease Area	2.468		

ENVIRONMENT MANAGEMENT

Green Belt Development

S. No.	Location	Area/Length	No of Trees
1	Safety Zone	0.472 Ha	755

2	Along Approach Road	0.437km	584
TOTAL			1339

The SEAC considered the same and recommends for issuance of corrigendum EC with corrected details as stated above. Other terms & conditions mentioned in the previous EC letter no. EC/SEIAA/2024-25/3654/2024/47, dated 16.04.2025 shall remain the same”.

Hence, SEIAA unanimously decided to accept the recommendations of SEAC and accordingly will issue the corrigendum in EC. The terms and conditions, mentioned in the letter no.: EC/SEIAA/2024-25/3654/2024/47, Ranchi, dated 16.04.2025 shall remain the same.

- IV. Bekchuri Stone Mine of Shri Subrato Paul, Village : Bekchuri, Thana : Taljhari, Distt. : Sahibganj, Jharkhand (2.913 Ha) (Proposal no.: SIA/JH/MIN/ 536005 /2025).

The SEAC has examined the above project proposal and unanimously made following recommendation:

“The PA's vide online application no. SIA/JH/MIN/ 536005 /2025 has requested for necessary correction in Environmental Clearance issued vide letter no. EC/SEIAA/2024-25/3601/2024/60, dated 16.04.2025 with regard to **Life of Mine and Production figure** as it was erroneously provided by PAs, the revised details is being given below :.

Project Sector: 1(a) Mining of Minerals, Category: B2.

Application for Environmental Clearance (EC).

Proposed Capacity- 89,538 Cum /year (Max.) and 2,50,705 Tons / year.

Project and Location Details:

Sl	Parameter	Details
1	Project Name	: Bekchuri Stone Mine Project Type – Stone Mine
2	Lessee:	: Prop.-Shri Subrato Paul
3	Lessee Address	: M/S Maa Ambika Traders, Prop.- Shri Subrato Paul S/o Jitendra Nath Paul R/o Main Road near Bus stand, PO+PS- Barharwa, Dist- Sahebganj (Jharkhand).
4	Lease Area	: 2.913 Ha
5	Type of Land	: Non Forest Raiyati Land
6	Project Cost	Capital Cost: Rs. 101.65 Lakhs Recurring Cost: Rs 22.8Lakhs

7	EMP Budget	:	Capital Cost: Rs. 8.90 Lakhs	Recurring Cost: Rs. .6.14 Lakhs
8	New or Expansion	:	New	
9	Mineable Reserves	:	2093364Tons & 747630Cum	
10	Mine Life	:	10 years.	
11	Man power	:	27 Person	
12	Water Requirement	:	6.6 KLD (Drinking: 0.405 KLD, Dust Suppression: 1.94 KLD, Plantation: 4.254 KLD)	
13	Water Source	:	Front Nearby villages by tankers	
14	DG Set / power	:	Nil 20 KVA D.G. Set proposed	
15	Crusher	:	No crusher	
16	Nearest Water Body	:	River Ganga -8.60 Km in North -West direction	
17	Nearest Habitation	:	Bekchuri Village - 0.700 km	
18	Nearest Rail Station	:	Kalian Chak Railway station is at 4.08 km (Aerial distance) in South - East Direction.	
19	Nearest Air Port	:	Deoghar , Airport at 118 km in (South - west) .	
20	Nearest Forest	:	DFO (Sahibganj), letter no.- 2397 Dated: 28.09.2024 certified that the distance of reserved / protected forest is more than 250 m from proposed project site.	
21	Road & Highways	:	The distance of Approach Road is 433 m, after that, this road connects to village road. The village road continues for 5.5 km and after this the road connects to MDR Rajmahal - Tinpahar - Borio Road.	

CO-ORDINATES

Point No.	Latitude	Longitude
1	25°03'17.43875839"N	087°42'09.68106585"E
2	25°03'18.46203196"N	087°42'08.66448237"E
3	25°03'19.48530366"N	087°42'07.64789421"E
4	25°03'20.48202178"N	087°42'08.58180281"E
5	25°03'21.48554142"N	087°42'09.52209023"E
6	25°03'22.48905927"N	087°42'10.46238193"E
7	25°03'21.62382539"N	087°42'11.72589678"E

8	25°03'20.59312373"N	087°42'13.23103485"E
9	25°03'19.38104428"N	087°42'15.00102296"E
10	25°03'18.47320987"N	087°42'16.32671310"E
11	25°03'17.56537227"N	087°42'17.65239777"E
12	25°03'17.15511809"N	087°42'16.64447415"E
13	25°03'16.74486196"N	087°42'15.63655236"E
14	25°03'16.35393354"N	087°42'14.67612123"E
15	25°03'15.92434387"N	087°42'13.62071425"E
16	25°03'16.45445588"N	087°42'13.05859869"E
17	25°03'16.98456732"N	087°42'12.49648178"E
18	25°03'16.05805145"N	087°42'12.19456146"E
19	25°03'15.13153534"N	087°42'11.89264245"E
20	25°03'16.37227090"N	087°42'10.70334577"E

LAND DETAILS

Khata no.	Plot no.
01	5 (P), 6 (P), 123 (P), 124 (P), 125 (P), 126 (P) & 127 (P)

STATUTORY CLEARANCES

1	LOI / Lease docs	:	The Letter of Intent (LoI) has been issued by District Mining Officer, Sahibganj vide letter no. 1368/M, dated 12.12.2024.
2	CO	:	The CO, Taljhari vide letter no. 454, dated 16.07.2024 has mentioned the plot no. of the project is not recorded as "Jungle-Jhari" in R.S. Khatiyon & Register II.
3	DMO	:	DMO, Sahibganj vide memo no. 1379/M, dated 13.12.2024 certified that no other mining lease area exists within 500 meters radius from proposed project site.
4	DFO Wild Life	:	DFO – cum-Incharge Wildlife Sanctuary, Udhwa (Sahibganj) vide letter no. 1951, dated 23.08.2024 certified that the proposed project site is outside Eco Sensitive Zone of Udhwa Bird Sanctuary.
5	DFO Territorial	:	Divisional Forest Officer, Sahibganj Forest Division vide letter no. 1952, dated 23.08.2024 certified that the distance of reserved / protected forest is more than 250 meters from proposed project site.







6	DSR	:	The DMO, Sahibganj has been certified vide memo no. 404/M, dated 04.03.2025 that this project is mentioned in approved DSR of Sahibganj District as a potential area (Page no. 200).
7	Gram Sabha	:	Gram Sabha conducted on 10.07.2024.
8	Mine Plan Approval	:	Approved by District Mining Officer, Sahibganj vide Letter No. 89, dated 15.01.2025.
9	Grid certificate	:	DMO, Sahibganj vide memo no. 202, dated 07.02.2025 certified that the proposed project site is outside of Redzone Grid 1,3,4 & 7.
10	Qualified Person	:	Shri Malay Kumar Mukhopadhyay was present in the meeting and affirmed that the mine plan has been prepared by him.

Working Details

1	Mining Method	:	Opencast Mechanized Method
2	Quarry Area	:	2.124 Ha. (During plan period) Life of Mine – 10 year
3	Waste Generation	:	67080cum. O.B (During plan period)
4	Stripping Ratio	:	47:20
5	Working Days	:	300
6	Benches: size	:	6 m x 6 m
7	Elevation of Mine	:	251 to 182 m AMSL
8	Ground Level Elevation	:	182 m AMSL
9	Ultimate Working Depth	:	158 m
10	Water Table	:	(During pre-monsoon 16.13m AMSL) (During post-monsoon 10.40 m AMSL)
11	Topography of Mine	:	Area represents gently sloping land.
12	Explosive Requirement	:	88.704 kg Nitro mix explosives
13	Diesel/Fuel requirement	:	HSD–343liters/day(102.9 KL/year)

Production Details

Year	Production of Stone / Year			Per Day Production		Removal of O.B.	
	Cum	T.F.	Tonnes	Cum	Tonnes	Cum	Production per day cum (O.B.)
1st	89538	2.8	250705	298	836	28600	95
2nd	89291	2.8	250013	298	833	18070	60
3rd	84845	2.8	237565	283	792	4810	16

4th	70642	2.8	197798	235	659	13390	45
5th	68790	2.8	192611	229	642	2210	7
Total	403104		1128691	298 (Max)	836 (Max)	67080	95(Max)

LAND USE

Existing, Proposed & Conceptual Land Use

SL. No.	Pattern of Utilization	Present/Existing land use pattern in (Ha.)	Land used at the conceptual stage i.e. end of mine life in (Ha.)	Existing Land Use (Ha)
1	Mining Activities	-	-	0.000
2	Offices/ Store etc.	-	-	0.000
3	Dumping	-	-	0.000
4	Mining Road	-	-	0.000
5	Garland drain	-	-	0.000
6	Settling Tank	-	-	0.000
7	Green belt	-	-	0.000
8	Safety Zone	-	-	0.000
9	Stone Stock yards	-	-	0.000
10	Unutilized	-	-	2.124
11	Crusher (Mobile Crusher)	-	-	0.000
Total			-	-

ENVIRONMENT MANAGEMENT

Green Belt Development

S. No.	Location	Area/Length	No of Trees
1	Safety Zone	0.524 Ha	838
2	Along Approach Road	0.433km	580
TOTAL			1418

The SEAC considered the same and recommends for issuance of corrigendum EC with corrected details as stated above. Other terms & conditions mentioned in the previous EC letter no. EC/SEIAA/2024-25/3601/2024/60, dated 16.04.2025 shall remain the same”.

Hence, SEIAA unanimously decided to accept the recommendations of SEAC and accordingly will issue the corrigendum in EC. The terms and conditions, mentioned in the letter no.: EC/SEIAA/2024-25/3601/2024/60, Ranchi, dated 16.04.2025 shall remain the same.

- V. Manjhladih Stone Mine of Shri Saradindu Mal, Village : Manjhladih, Thana : Shikaripara, Distt. : Dumka, Jharkhand (2.99 Ha) (Proposal no.: SIA/JH/MIN/ 531472 /2025).

The SEAC has examined the above project proposal and unanimously made following recommendation:

“The PA's vide online application no. SIA/JH/MIN/ 531472 /2025 has requested for necessary correction in Environmental Clearance issued vide letter no. EC/SEIAA/2024-25/3498/2024/553, dated 31.01.2025 with regard to **Production Figure** as it was erroneously provided by PAs, the revised details is being given below :-

Project Sector: 1(a) Mining of Minerals, Category: B2.

Application for Environmental Clearance (EC).

EC Application for: Proposed Capacity: 85673 Cum. (Max.) / 231317 Tons (max.) per year

Project and Location Details:

Sl	Parameter	Details	
1	Project Name	: Manjhladih Stone Mine	
2	Lessee:	: Shri Saradindu Mal, S/o Kanai Mal	
3	Lessee Address	: Ward- 0016, Vidyasagar pally, Rampurhat, Chakla math, Rampurhat M, Birbhum, WB 731224.	
4	Lease Area	: 2.99 Ha	
5	Type of Land	: Non Forest Raiyati Land	
6	Project Cost	Capital Cost: Rs. 130.19 Lakhs	Recurring Cost: Rs. 17.85 Lakhs
7	EMP Budget	Capital Cost: Rs. 7.89 Lakhs	Recurring Cost: Rs. 5.82 Lakhs
8	New or Expansion	: New	
9	Mineable Reserves	319451 cum	862517tons

10	Mine Life	:	5 years.
11	Man power	:	24 Person
12	Water Requirement	:	6.28 KLD Drinking: 0.36 KLD Dust Suppression: 0.880 KLD Plantation: 5.04 KLD
13	Water Source	:	From Nearby villages by tankers
14	DG Set / power	:	60 KVA D.G. Set proposed
15	Crusher	:	No crusher
16	Nearest Water Body	:	Brahamani river at 6 km N direction
17	Nearest Habitation	:	Manjhladih Village – 0.600 Km in W Direction
18	Nearest Rail Station	:	Pakdaha Harinsing Railway Station at areal distance of 4.7 km in NW direction
19	Nearest Air Port	:	Deoghar Airport is at aerial distance of 92.65 km NW direction.
20	Nearest Forest	:	More than 250 m, as per Division Forest Officer Dumka. letter no.-1119 Dated- 18/04/2023.
21	Road & Highways	:	The distance of Approach Road is 0.22 Km, after that this road connects to village road. The village road continues for 2.94 km and after this the road connects to NH 114A.

CO-ORDINATES

Point Name	Latitude	Longitude
1	24°11'51.31"N	87°34'41.09"E
To		
2	24°11'48.70"N	87°34'49.82"E

LAND DETAILS

Khata no.	Plot no.
03	1358
06	1292 (P), 1293, 1355 (P) & 1360 (P)
16	1366 (P)
20	1289 (P)
21	1367 (P)
30	1357 (P)

STATUTORY CLEARANCES


1	LOI / Lease docs	:	The Letter of Intent (LoI) has been issued by District Mining Officer, Dumka vide letter no. 973/M, dated 17.08.2024.
---	------------------	---	---

2	CO	:	The CO, Shikaripara vide letter no. 578/Ra., dated 28.04.2023 has mentioned the plot no. of the project is not recorded as "Jungle-Jhari" in R.S. Khatiyan & Register II.
3	DMO	:	DMO, Dumka vide memo no. 510/M, dated 08.04.2023 certified that 01 other mining lease area (4.04 Acre) exists within 500 meters radius from proposed project site and total area is 11.43 Acre.
4	DFO Wild Life	:	DFO, Wildlife Division, Hazaribag vide letter no. 565, dated 23.03.2024 certified that the proposed project site is outside Eco Sensitive Zone of Parasnath & Topchanchi Wildlife Sanctuary.
5	DFO Territorial	:	Divisional Forest Officer, Dumka Forest Division vide letter no. 1119, dated 18.04.2023 certified that the distance of reserved / protected forest is more than 250 meters from proposed project site.
6	DSR	:	The DMO, Dumka vide letter no. 29/M, dated 07.01.2025 clarified that the details mentioned in Sl. No. 55, Page no. 328 (Hindi version) of approved DSR to be considered as correct details.
7	Gram Sabha	:	Gram Sabha conducted on 05.04.2022.
8	Mine Plan Approval	:	Approved by District Mining Officer, Dumka vide Letter No. 1276/M, dated 13.11.2024.
9	Qualified Person	:	Shri Malay Kumar Mukhopadhyay was present in the meeting and affirmed that the mine plan has been prepared by him.

Working Details

1	Mining Method	:	Opencast Semi-Mechanized Method	
2	Quarry Area	:	0.655 Ha	Life of Mine – 5year
3	Waste Generation	:	39232 cum	
4	Stripping Ratio	:	33:50	
5	Working Days	:	300	
6	Benches: size	:	6 m x 6 m,	
7	Elevation of Mine	:	138 mAMSL–127mAMSL	
8	Ground Level Elevation	:	138 m RL	
9	Ultimate Working Depth	:	36 m	
10	Water Table	:	Post Monsoon – 76 mbgl	Pre Monsoon – 80 mbgl





11	Topography of Mine	:	Area represents gently sloping land.
12	Explosive Requirement	:	74.84 kg Slurry explosives/day
13	Diesel/Fuel requirement	:	HSD – 315 liters / day (94.5 KL/year)

Production Details:

Year	Production of Stone / Year			Per Day Production		Removal of O.B.	
	Cum	T.F.	Tonnes	Cum	Tonnes	Cum	Production per day cum (O.B.)
1st	69096	2.7	186560	230	622	39232	131
2nd	85673	2.7	231317	286	771	0	0
3rd	64801	2.7	174964	216	583	0	0
4th	49578	2.7	133860	165	446	0	0
5th	50303	2.7	135817	168	453	0	0
Total	319451		862517	286 (max)	771 (max)	39232	131

Land Use

EXISTING, PROPOSED & CONCEPTUAL LAND USE

Sl. No.	Pattern of Utilization	Present/ Existing land use pattern in (Ha.)	Proposed Land use for current plan period (Ha.)	Land used at the conceptual stage i.e. end of mine life in (Ha.)	Area to be converted in the conceptual period.
1	Mining Activities	0.000	1.934	1.934	Water body
2	Offices/ Store etc.	0.000	0.015	0.015	Plantation
3	Dumping	0.000	0.098	0.098	Plantation
4	Mining Road	0.000	0.000	0.051	-
5	Garland drain	0.000	0.051	0.051	-
6	Safety Zone	0.000	0.868	0.868	Plantation
3	Stone Stock Yards	0.000	0.000	0.000	-

CSM

Rp

[Signature]

4	Unutilized	2.990	0.005	0.005	Greenbelt
Total		2.990	2.990	2.990	-

ENVIRONMENT MANAGEMENT

Green Belt Development

S. No.	Location	Area/Length	No of Trees
1	Safety Zone	0.868 Ha	1389
2	Along Approach Road	220 m	146
TOTAL			1681

The SEAC considered the same and recommends for issuance of corrigendum EC with corrected details as stated above. Other terms & conditions mentioned in the previous EC letter no. EC/SEIAA/2024-25/3498/2024/553, dated 31.01.2025 shall remain the same”.

Hence, SEIAA unanimously decided to accept the recommendations of SEAC and accordingly will issue the corrigendum in EC. The terms and conditions, mentioned in the letter no.: EC/SEIAA/2024-25/3498/2024/553, Ranchi, dated 31.01.2025 shall remain the same.

- VI. **Baramasia Stone Mine of Md. Abdussalam Ansari, Village : Baramasia, Thana : Shikaripara, Distt. : Dumka, Jharkhand (1.50 Ha). (Proposal no.: SIA/JH/MIN/ 531878 /2025).**

The SEAC has examined the above project proposal and unanimously made following recommendation:

“The PA's vide online application no. SIA/JH/MIN/ 531878 /2025 has requested for necessary correction in Environmental Clearance issued vide letter no. EC/SEIAA/2024-25/3356/2024/447, dated 03.01.2025 with regard to **Production figure** as it was erroneously provided by PAs, the revised details is being given below :

Project Sector: 1(a) Mining of Minerals, Category: B2.

Application for Environmental Clearance (EC).

EC Application for: Proposed Capacity : 20,064 Cum. / annum or 54,173 TPA.

Project and Location Details:

Sl	Parameter	Details
1	Project Name	: Baramasia Stone Mine
2	Lessee:	: Proprietor- Md Abdussalam Ansari
3	Lessee Address	: Vill – Kalakata, P.O. – Patjor, Thana – Ranewar, Dist – Dumka, Jharkhand.

4	Lease Area	:	1.50 Ha
5	Type of Land	:	Non Forest Raiyati Land
6	Project Cost		Capital Cost: Rs. 101.59 Lakhs Recurring Cost: Rs. 9.47 Lakhs
7	EMP Budget	:	Capital Cost: Rs. 6.66Lakhs Recurring Cost: Rs. 5.69 Lakhs
8	New or Expansion	:	New
9	Mineable Reserves	:	cum.: 261144 cum Tonnes: 705088 tons
10	Mine Life	:	5 years.
11	Man power	:	28 Person
12	Water Requirement	:	4.136KLD (Drinking: 0.420 KLD, Dust Suppression: 0.440 KLD, Plantation: 3.276 KLD)
13	Water Source	:	From Nearby villages by tankers
14	DG Set / power	:	60 KVA D.G. Set proposed
15	Crusher	:	No crusher
16	Nearest Water Body	:	Brahmani River – 7.95 Km in North direction
17	Nearest Habitation	:	Hathbari Village –0.430 Km in NE Direction
18	Nearest Rail Station	:	Pinargaria Railway Station at aerial distance of 2.48 km in NE direction.
19	Nearest Air Port	:	Deoghar Airport is at aerial distance of 98 km NW direction.
20	Nearest Forest	:	More than 250 m, as per Division Forest Officer . letter no.- 1792 Dated- 05/08/23
21	Road & Highways	:	The distance of Approach Road is 0.10 km, after that this road connects to SH 114A (Dumka-Shikaripara) at a distance of 2km North Direction.

CO-ORDINATES

Point ID	Latitude	Longitude
1	24° 11' 23.70917163" N	087° 37' 47.18181449" E
2	24° 11' 24.47844461" N	087° 37' 47.07784303" E
3	24° 11' 24.36252685" N	087° 37' 47.60155111" E
4	24° 11' 24.57328640" N	087° 37' 47.63620826" E
5	24° 11' 25.40227303" N	087° 37' 47.52068442" E
6	24° 11' 25.63410800" N	087° 37' 48.03669091" E
7	24° 11' 25.55682969" N	087° 37' 48.46797992" E
8	24° 11' 25.38119711" N	087° 37' 49.42682780" E
9	24° 11' 25.16692528" N	087° 37' 49.94668508" E
10	24° 11' 24.96783681" N	087° 37' 50.34161980" E
11	24° 11' 24.88998757" N	087° 37' 50.22948744" E

12	24° 11' 24.18745584" N	087° 37' 49.89061751" E
13	24° 11' 24.03233669" N	087° 37' 50.19313594" E
14	24° 11' 23.62486766" N	087° 37' 50.87857739" E
15	24° 11' 23.64243099" N	087° 37' 51.07111713" E
16	24° 11' 23.51597501" N	087° 37' 51.32526958" E
17	24° 11' 23.83211489" N	087° 37' 51.55631726" E
18	24° 11' 24.48195727" N	087° 37' 51.85282845" E
19	24° 11' 24.20094446" N	087° 37' 52.76161600" E
20	24° 11' 24.32388759" N	087° 37' 52.97726050" E
21	24° 11' 24.22904575" N	087° 37' 53.20830818" E
22	24° 11' 24.05692533" N	087° 37' 53.88604805" E
23	24° 11' 23.83914021" N	087° 37' 54.42130851" E
24	24° 11' 23.74078561" N	087° 37' 54.34429262" E
25	24° 11' 23.58622834" N	087° 37' 54.64465460" E
26	24° 11' 23.33331632" N	087° 37' 55.31084208" E
27	24° 11' 23.28062630" N	087° 37' 55.42636593" E
28	24° 11' 23.25955029" N	087° 37' 55.68821996" E
29	24° 11' 22.94692269" N	087° 37' 56.32745188" E
30	24° 11' 22.62726954" N	087° 37' 57.37486804" E
31	24° 11' 23.01366344" N	087° 37' 57.59436334" E
32	24° 11' 23.35790500" N	087° 37' 57.89472532" E
33	24° 11' 23.87777952" N	087° 37' 58.02180155" E
34	24° 11' 23.64594365" N	087° 37' 58.57246519" E
35	24° 11' 23.35439233" N	087° 37' 58.37607466" E
36	24° 11' 23.17524624" N	087° 37' 58.88437956" E
37	24° 11' 22.21628658" N	087° 37' 58.17583333" E
38	24° 11' 22.24950526" N	087° 37' 57.93120218" E
39	24° 11' 21.58400440" N	087° 37' 57.82156022" E
40	24° 11' 21.47159858" N	087° 37' 57.64057287" E
41	24° 11' 21.42593371" N	087° 37' 57.27474738" E
42	24° 11' 21.40134494" N	087° 37' 56.51229003" E
43	24° 11' 21.78071451" N	087° 37' 55.47257546" E
44	24° 11' 22.11441896" N	087° 37' 54.50602599" E
45	24° 11' 22.46568654" N	087° 37' 53.23141295" E
46	24° 11' 22.60062870" N	087° 37' 52.57491543" E
47	24° 11' 22.59916815" N	087° 37' 51.63718395" E
48	24° 11' 23.21739827" N	087° 37' 50.06220892" E
49	24° 11' 23.56515234" N	087° 37' 48.86076098" E
50	24° 11' 23.80401357" N	087° 37' 47.74788131" E

LAND DETAILS

<i>Khata no.</i>	<i>Plot no.</i>
31 & 36	1886, 1891, 1892, 1893, 1894, 1944 & 1945


STATUTORY CLEARANCES

1	<i>LOI / Lease docs</i>	<i>: The Letter of Intent (LoI) has been issued by District Mining Officer, Dumka vide letter no. 963/M, dated 16.08.2024.</i>
2	<i>CO</i>	<i>: The CO, Shikaripara vide letter no. 1169/Ra., dated 22.09.2023 has mentioned the plot no. of the project is not recorded as "Jungle- Jhari" in R.S. Khatiyar & Register II.</i>
3	<i>DMO</i>	<i>: DMO, Dumka vide memo no. 1021/M, dated 05.07.2023 certified that no other mining lease area exists within 500 meters radius from proposed project site.</i>
4	<i>DFO Wild Life</i>	<i>: DFO, Wildlife Division, Hazaribag vide letter no. 1872, dated 27.03.2024 certified that the proposed project site is outside Eco Sensitive Zone of Parasnath & Topchanchi Wildlife Sanctuary.</i>
5	<i>DFO Territorial</i>	<i>: Divisional Forest Officer, Dumka Forest Division vide letter no. 1792, dated 05.08.2024 certified that the distance of reserved / protected forest is more than 250 meters from proposed project site.</i>
6	<i>DSR</i>	<i>: This project is mentioned in approved DSR of Dumka District (Page no. 180).</i>
7	<i>Gram Sabha</i>	<i>: Gram Sabha conducted on 23.05.2023.</i>
8	<i>Mine Plan Approval</i>	<i>: Approved by District Mining Officer, Dumka vide Letter No. 1182/M, dated 16.10.2024.</i>
9	<i>Qualified Person</i>	<i>: Shri Malay Kumar Mukhopadhyay was present in the meeting and affirmed that the mine plan has been prepared by him.</i>

Working Details

1	<i>Mining Method</i>	<i>: Opencast Semi-Mechanized Method</i>	
2	<i>Quarry Area</i>	<i>: 1.50 Ha</i>	<i>Life of Mine – 5 year</i>
3	<i>Waste Generation</i>	<i>: 8580 cum</i>	
4	<i>Stripping Ratio</i>	<i>: 02:05</i>	
5	<i>Working Days</i>	<i>: 300</i>	
6	<i>Benches: size</i>	<i>: 6 m x 6 m,</i>	
7	<i>Elevation of Mine</i>	<i>: 87m-65m AMSL</i>	
8	<i>Ground Level Elevation</i>	<i>: 82 AMSL</i>	





9	Ultimate Working Depth	:	55 m AMSL
10	Water Table	∴	Post Monsoon – 53.6m AMSL Pre Monsoon – 42.9m AMSL
11	Topography of Mine	:	Area represents gently sloping land.
12	Explosive Requirement	:	5.34 kg Slurry explosives/day
13	Diesel/Fuel requirement	:	HSD –260liters / day (78 KL/year)

Production Details

Year	Production of Stone / Year			Per Day Production		Removal of O.B.	
	Cum	T.F.	Tonnes	Cum	Tonnes	Cum	Production per day cum (O.B.)
1st	20064	2.7	54173	67	181	8580	29
2nd	19468	2.7	52565	65	175	0	0
3rd	19468	2.7	52565	65	175	0	0
4th	11479	2.7	30993	38	103	0	0
5th	11887	2.7	32096	40	107	0	0
Total	82367	2.7	222391	67 (Max.)	181 (Max.)	8580	29

Land Use Pattern

SL	Pattern of Utilization	Existing Land Use (Ha)	Proposed Land Use (Ha)	Conceptual Land Use (Ha)
1	Mining Activities	000	0.768	0.768
2	Offices/ Store etc.	000	0.000	0.000
3	Dumping	000	0.000	0.000
4	Garland drain	000	0.036	0.036
5	Settling Tank	000	0.012	0.012
6	Safety Zone	000	0.647	0.647
7	Stone Stock yards	000	0.000	0.000
8	Unutilized	1.50	0.036	0.036
	TOTAL	1.50	1.50	1.50

ENVIRONMENT MANAGEMENT

Green Belt Development

S. No.	Location	Area/Length	No of Trees
1	Safety Zone/Unutilised	0.683 Ha	1092

2	Along Approach Road	0.110 m	144
TOTAL			1236

The SEAC considered the same and recommends for issuance of corrigendum EC with corrected details as stated above. Other terms & conditions mentioned in the previous EC letter no. EC/SEIAA/2024-25/3356/2024/447, dated 03.01.2025 shall remain the same”.

Hence, SEIAA unanimously decided to accept the recommendations of SEAC and accordingly will issue the corrigendum in EC. The terms and conditions, mentioned in the letter no.: EC/SEIAA/2024-25/3356/2024/447, Ranchi, dated 03.01.2025 shall remain the same.

18. Transfer of Environmental Clearance regarding.

- I. Labapara Stone Mine of Shri Mayank Kumar Jha, Mauza : Labapara, P.S. : Shikaripara, Distt. : Dumka, Jharkhand (1.62 Ha). (Proposal no.: SIA/JH/MIN/ 535434 /2025).

The above mentioned project proposal was considered in the light of section 11 of Environment Impact Assessment Notification, 2006 for transferability of Environmental Clearance. The Environmental Clearance was granted by SEIAA, Jharkhand vide letter no. EC/SEIAA/2021-22/2337/2021/57, dated 15.07.2021 in the favor of "Labapara Stone Mine of Shri Madhurendra Jha at Khata No. : 17, Plot No. : 80(P), 81(P), 82(P) at Mauza : Labapara, P.S. : Shikaripara, Distt. : Dumka, Jharkhand (1.62 Ha)".

The applicant vide online application no. SIA/JH/MIN/535434/2025 has requested to transfer (transfer of ownership) of Environmental Clearance in favour of "Labapara Stone Mine of Shri Mayank Kumar Jha" for which he has submitted "No Objection Certificate" affirming that the Environmental Clearance will be transferred in favour of "Labapara Stone Mine of Shri Mayank Kumar Jha" and they do not have any objections regarding the transfer of Environmental Clearance and all the terms and conditions of Environmental Clearance dated 15.07.2021 shall be complied by "Labapara Stone Mine of Shri Mayank Kumar Jha". Deputy Commissioner, Dumka has also transferred the lease deed vide Memo No. : 531/M, Dated : 19.03.2025 in the favour of "Labapara Stone Mine of Shri Mayank Kumar Jha".

After the full deliberations, it was unanimously decided that Environmental Clearance issued vide letter no. EC/SEIAA/2021-22/2337/2021/57, dated 15.07.2021 is being transferred to "Labapara Stone Mine of Shri Mayank Kumar Jha" with the same terms and conditions under which prior Environmental Clearance was granted by SEIAA, Jharkhand for the same validity period subject to satisfactory compliance to all stipulated terms and conditions. "Labapara Stone Mine of Shri Mayank Kumar Jha" is directed to obtain Consent to Operate from the State Pollution Control Board



Rp 55



in the name of “*Labapara Stone Mine of Shri Mayank Kumar Jha*” In case any change is proposed in the Scope of the project, the Project Authority (PA) shall obtain fresh Environmental Clearance.

- II. **Gilamari Stone Mine of M/s Mahadev Stone Works (Prop. : Shri Ravi Shankar Varnawal)**, Mauza : Gilamari, Thana : Mirzachauki, Distt. : Sahebganj, Jharkhand (2.529 Ha). (Proposal no.: SIA/JH/MIN/535890/2025).

The above mentioned project proposal was considered in the light of section 11 of Environment Impact Assessment Notification, 2006 for transferability of Environmental Clearance. The Environmental Clearance was granted by SEIAA, Jharkhand vide letter no. EC/SEIAA/2021-22/2369/2021/156, dated 23.09.2021 in the favor of " Stone Mine of M/s Mahakal Stone Works (Prop. : Shri Pankaj Mishra) at Khata no. : 59, Plot no. : 182 (P) & 213 (P) at Mouza : Gilamari, Sub Division : Rajmahal, Dist. : Sahebganj, Jharkhand (2.529 Ha)".

The applicant vide online application no. SIA/JH/MIN/535890/2025 has requested to transfer (transfer of ownership) of Environmental Clearance in favour of “*M/s Mahadev Stone Works (Prop. : Shri Ravi Shankar Varnawal)*” for which he has submitted “No Objection Certificate” affirming that the Environmental Clearance will be transferred in favour of “*M/s Mahadev Stone Works (Prop. : Shri Ravi Shankar Varnawal)*” and they do not have any objections regarding the transfer of Environmental Clearance and all the terms and conditions of Environmental Clearance dated 23.09.2021 shall be complied by “*M/s Mahadev Stone Works (Prop. : Shri Ravi Shankar Varnawal)*”. Deputy Commissioner, Sahibganj has also transferred the lease deed vide GRN Number : 2501400685 , dated : 26.05.2025 in the favour of “*M/s Mahadev Stone Works (Prop. : Shri Ravi Shankar Varnawal)*”. District Mining Officer, Sahibganj vide Memo No. : 902/M dated : 17.05.2025 certified that the said project situated at grid no. 2 and production of said mining project is under permissible limit of that grid.

After the full deliberations, it was unanimously decided that Environmental Clearance issued vide letter no. EC/SEIAA/2021-22/2369/2021/156, dated 23.09.2021 is being transferred to “*M/s Mahadev Stone Works (Prop. : Shri Ravi Shankar Varnawal)*” with the same terms and conditions under which prior Environmental Clearance was granted by SEIAA, Jharkhand for the same validity period subject to satisfactory compliance to all stipulated terms and conditions. “*M/s Mahadev Stone Works (Prop. : Shri Ravi Shankar Varnawal)*” is directed to obtain Consent to Operate from the State Pollution Control Board in the name of “*M/s Mahadev Stone Works (Prop. : Shri Ravi Shankar Varnawal)*” In case any change is proposed in the Scope of the project, the Project Authority (PA) shall obtain fresh Environmental Clearance.



III. **Residential Group Housing Project of M/s Oceanik Buildtech and Construction Pvt. Ltd. (Director : Mrs. Harshita Shrivastava), Village : Morabadi, Near Asha Shree Garden, Thana : Morabadi, Distt. : Ranchi, Jharkhand (Proposal no.: SIA/JH/INFRA2/537987/2025).**


The above mentioned project proposal was considered in the light of section 11 of Environment Impact Assessment Notification, 2006 for transferability of Environmental Clearance. The Environmental Clearance was granted by SEIAA, Jharkhand vide letter no. EC/SEIAA/2020-21/2316/2021/64, dated 15.07.2021 in the favor of " Residential Group Housing Project of M/s Morias Infrastructure Pvt. Ltd. (Director : Shri Ripunjay Prasad Singh) at Khata no. 3, Plot No. 46, 51, 52, Ward no. 3 at Village : Morabadi, Thana - Morabadi, Near Asha Shree Garden, Tehsil : Ranchi, Distt. : Ranchi, Jharkhand (Proposal No. SIA/JH/MIS/195369/2021)".

The applicant vide online application no. SIA/JH/INFRA2/537987/2025 has requested to transfer (transfer of ownership) of Environmental Clearance in favour of "*Residential Group Housing Project of M/s Oceanik Buildtech and Construction Pvt. Ltd. (Director : Mrs. Harshita Shrivastava)*" for which he has submitted "No Objection Certificate" affirming that the Environmental Clearance will be transferred in favour of "*Residential Group Housing Project of M/s Oceanik Buildtech and Construction Pvt. Ltd. (Director : Mrs. Harshita Shrivastava)*" and they do not have any objections regarding the transfer of Environmental Clearance and all the terms and conditions of Environmental Clearance dated 15.07.2021 shall be complied by "*Residential Group Housing Project of M/s Oceanik Buildtech and Construction Pvt. Ltd. (Director : Mrs. Harshita Shrivastava)*". Sub Registrar, Ranchi has also transferred the Development Agreement vide Deed No. : 2234, dated : 29.07.2024 for area – 49.56 Decimal, Deed No. : 3390, dated : 19.12.2024 for area – 8.26 Decimal, Deed No. : 3389, dated : 19.12.2024 for area – 8.25 Decimal, Deed No. : 2613, dated : 12.09.2024 for area – 16.52 Decimal, Deed No. : 1710, dated : 28.05.2025 for area – 136 Decimal and Deed No. : 2614, dated : 12.09.2024 for area – 16.52 Decimal in the favour of "*Residential Group Housing Project of M/s Oceanik Buildtech and Construction Pvt. Ltd. (Director : Mrs. Harshita Shrivastava)*".

After the full deliberations, it was unanimously decided that Environmental Clearance issued vide letter no. EC/SEIAA/2020-21/2316/2021/64, dated 15.07.2021 is being transferred to "*Residential Group Housing Project of M/s Oceanik Buildtech and Construction Pvt. Ltd. (Director : Mrs. Harshita Shrivastava)*" with the same terms and conditions under which prior Environmental Clearance was granted by SEIAA, Jharkhand for the same validity period subject to satisfactory compliance to all stipulated terms and conditions. "*Residential Group Housing Project of M/s Oceanik Buildtech and Construction Pvt. Ltd. (Director : Mrs. Harshita Shrivastava)*" is directed to obtain Consent to Operate from the State Pollution Control Board in the name of "*Residential Group Housing Project of M/s Oceanik Buildtech and Construction Pvt. Ltd. (Director : Mrs. Harshita Shrivastava)*" In case any change is proposed in the Scope of the project, the Project Authority (PA) shall obtain fresh Environmental Clearance.



Rp 57



19. Decision on matter related to:

1. Deputy Commissioner, Pakur letter no. 467/M, dated 29.03.2025 with regard to M/s Shree Guru Stone Works.

The SEAC in its 123rd meeting held on 07th, 08th, 09th, 10th and 11th May, 2025 considered the same and forwarded the observations / opinion in the instant matter:

"At the time of consideration of any mining project for grant of EC, cognizance is taken of the contiguous / cluster certificate issued by the DMO of the concerned District. In the certificate, the DMO certifies the number of leases alongwith their respective areas within 500 meters of the mine lease under consideration for grant of EC.



If the total cluster area specified in the above certificate is less than 5.00 hectare (including the area of the mine lease under consideration for EC), the project is appraised under B2 category as per EIA Notification, 2006 as amended from time to time. If the total cluster area specified in the above certificate is equal to or more than 5.00 hectare (including the area of the mine lease under consideration for EC), the project is appraised under B1 category as per EIA Notification, 2006 as amended from time to time.

For this project of M/s Shree Guru Stone Works (ML Area 2.30 Ha / 5.69 Acres), Contiguous / Cluster certificate has been issued by DMO, Pakur vide memo no. 1342/M, dated 04.08.2021 (Copy attached) stating that there is one other mine (2.45 Acres) within 500 meters of the project under consideration. The sum total of the 02 leases is 8.14 Acres / 3.29 Ha. This certificate was issued by DMO, Pakur and handed over directly to the mine lessee vide memo no. 1342/ M, dated 04.08.2021. The lessee has uploaded this certificate on the PARIVESH Portal of the MoEF&CC, Govt. of India at the time of applying for EC alongwith all requisite documents. There is no scope of tampering of any uploaded documents on PARIVESH Portal of the MoEF&CC, Govt. of India at the level of SEIAA or any other agency / person.

During time of appraisal of this project before SEAC in the presence of Project Authority, on the basis of this certificate of DMO, presentation was made under the B2 Category.

On the basis of the this certificate of DMO, documents and presentation of the project was made under B2 Category in the presence of Project Authorities (PAs) and after appraisal by SEAC, EC granted by SEIAA vide letter no. EC/SEIAA/2021-22/2452/2021/197, dated 30.10.2021. Thus, there is no role or scope of SEIAA / SEAC to make any change or tampering in the certificate / any documents submitted by PAs. It is important to mention that all documents / certificate are uploaded on PARIVESH Portal of the MoEF&CC, Govt. of India.

Subsequently, DMO, Pakur vide letter no. 604/M, dated 13.05.2024 which is addressed to M/s Shree Guru Stone Works, Prop. : Shri Amarjeet Singh, S/o : Late



Kuldeep Singh, Malgodam Road, Bagtipara, Pakur made it clear that total cluster area of this project is 17.44 Acres (7.06 Ha) and instructed PAs to obtain EC under B1 Category from State Environment Impact Assessment Authority. A copy of above mentioned letter was given to SEIAA vide memo no. 604/M, dated 13.05.2024 (Copy attached) and on the basis of this letter SEIAA came to know that actual cluster area of this project is 17.44 Acres (7.06 Ha).

Further, on the request of DMO, Pakur vide letter / memo no. 604/M, dated 13.05.2024 the SEIAA issued show cause to PAs by keeping EC on abeyance. The PAs submitted clarification to SEIAA stating that his proposed ML area is 2.30 Ha and cluster certificate issued to him for his lease area was less than 5.00 Ha and he further requested to issue EC under B1 category as directed by DMO, Pakur vide letter no. 604/M, dated 13.05.2024.

On the basis of memo no. 604/M, dated 13.05.2024 of DMO, Pakur and show cause reply of PAs, the earlier EC issued to lessee was withdrawn by SEIAA. The lessee submitted a fresh application for consideration of the proposal for EC under B1 category as per direction of the DMO, Pakur vide its memo no. 604/M, dated 13.05.2024. Accordingly, the project was further appraised under B1 category and also vide memo no. 150, dated 12.07.2024 the Deputy Commissioner, Pakur and Member Secretary, JSPCB requested to take appropriate action against the project proponent / erring officials under the relevant Acts and Rules.

The observation of the Committee is:

- As the contiguous / cluster certificate from the DMO, Pakur which was for area 3.29 Ha was uploaded on PARIVESH Portal of MoEF&CC, Govt. of India by PAs. The allegation of the DC, Pakur that the certificate has been Tampered by SEIAA is baseless.*
- At the time of execution of lease the DC / DMO should / might have taken in to consideration of the actual cluster area of the leases in the cluster which was available in DMO office. Then mining lease should not have been executed and should not allow the execution of mining operation which has been carried on for years.*
- The DMO, Pakur is solely responsible for issuing a contiguous / cluster certificate to the lessee and also the lease should be executed on the basis of correct contiguous / cluster certificate.*

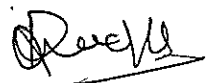
Accordingly, Deputy Commissioner, Pakur should take cognizance of memo no. 150, dated 12.07.2024 of SEIAA to take appropriate action against the project proponent / erring officials under the relevant Acts and Rules.

Accordingly, SEIAA may communicate the above observation of SEAC to Deputy Commissioner, Pakur”.

SEIAA considered the recommendation of SEAC as mentioned above and unanimously decided that Deputy Commissioner, Pakur should take cognizance of memo no. 150, dated 12.07.2024 of SEIAA to take appropriate action against the project proponent / erring officials under the relevant Acts and Rules.



Sp 59



II. Deputy Commissioner, Pakur letter no. 473/M, dated 29.03.2025 with regard to M/s Rajiv Ranjan Pandey.

The SEAC in its 123rd meeting held on 07th, 08th, 09th, 10th and 11th May, 2025 considered the same and forwarded the observations / opinion in the instant matter:

"At the time of consideration of any mining project for grant of EC, cognizance is taken of the contiguous / cluster certificate issued by the DMO of the concerned District. In the certificate, the DMO certifies the number of leases alongwith their respective areas within 500 meters of the mine lease under consideration for grant of EC.

If the total cluster area specified in the above certificate is less than 5.00 hectare (including the area of the mine lease under consideration for EC), the project is appraised under B2 category as per EIA Notification, 2006 as amended from time to time. If the total cluster area specified in the above certificate is equal to or more than 5.00 hectare (including the area of the mine lease under consideration for EC), the project is appraised under B1 category as per EIA Notification, 2006 as amended from time to time.

For this project of M/s Rajiv Ranjan Pandey (ML Area 2.54 Ha / 6.28 Acres), Contiguous / Cluster certificate has been issued by DMO, Pakur vide memo no. 1245/M, dated 23.07.2021 (Copy attached) stating that there is one other mine (3.66 Acres) within 500 meters of the project under consideration. The sum total of the 02 leases is 9.94 Acres / 4.02 Ha. This certificate was issued by DMO, Pakur and handed over directly to the mine lessee vide memo no. 1245/M, dated 23.07.2021. The lessee has uploaded this certificate on the PARIVESH Portal of the MoEF&CC, Govt. of India at the time of applying for EC alongwith all requisite documents. There is no scope of tampering of any uploaded documents on PARIVESH Portal of the MoEF&CC, Govt. of India at the level of SEIAA or any other agency / person.

During time of appraisal of this project before SEAC in the presence of Project Authority, on the basis of this certificate of DMO, presentation was made under the B2 Category.

On the basis of the this certificate of DMO, documents and presentation of the project was made under B2 Category in the presence of Project Authorities (PAs) and after appraisal by SEAC, EC granted by SEIAA vide letter no. EC/SEIAA/2021-22/2447/2021 /187, dated 30.10.2021. Thus, there is no role or scope of SEIAA / SEAC to make any change or tampering in the certificate / any documents submitted by PAs. It is important to mention that all documents / certificate are uploaded on PARIVESH Portal of the MoEF&CC, Govt. of India.

Subsequently, DMO, Pakur vide letter no. 606/M, dated 13.05.2024 which is addressed to M/s Rajiv Ranjan Pandey, Partner : Shri Rajiv Ranjan Pandey, S/o : Shri Avadhesh Kumar Pandey and Shri Baski Nath Pandey, S/o : Shri Rajiv Ranjan Pandey,

Sindhipara, Pakur made it clear that total cluster area of this project is 16.69 Acres (6.75 Ha) and instructed PAs to obtain EC under B1 Category from State Environment Impact Assessment Authority. A copy of above mentioned letter was given to SEIAA vide memo no. 606/M, dated 13.05.2024 (Copy attached) and on the basis of this letter SEIAA came to know that actual cluster area of this project is 16.69 Acres (6.75 Ha).

Further, on the request of DMO, Pakur vide letter / memo no. 606/M, dated 13.05.2024 the SEIAA issued show cause to PAs by keeping EC on abeyance. The PAs submitted clarification to SEIAA stating that his proposed ML area is 2.54 Ha and cluster certificate issued to him for his lease area was less than 5.00 Ha and he further requested to issue EC under B1 category as directed by DMO, Pakur vide letter no. 606/M, dated 13.05.2024.

On the basis of memo no. 606/M, dated 13.05.2024 of DMO, Pakur and show cause reply of PAs, the earlier EC issued to lessee was withdrawn by SEIAA. The lessee submitted a fresh application for consideration of the proposal for EC under B1 category as per direction of the DMO, Pakur vide its memo no. 606/M, dated 13.05.2024. Accordingly, the project was further appraised under B1 category and also vide memo no. 152, dated 12.07.2024 to Deputy Commissioner, Pakur and Member Secretary, JSPCB requested to take appropriate action against the project proponent / erring officials under the relevant Acts and Rules.

The observation of the Committee is :

- As the contiguous / cluster certificate from the DMO, Pakur which was for area 4.02 Ha was uploaded on PARIVESH Portal of MoEF&CC, Govt. of India by PAs. The allegation of the DC, Pakur that the certificate has been tampered by SEIAA is baseless.*
- At the time of execution of lease the DC / DMO should / might have taken in to consideration of the actual cluster area of the leases in the cluster which was available in DMO office. Then mining lease should not have been executed and should not allow the execution of mining operation which has been carried on for years.*
- The DMO, Pakur is solely responsible for issuing a contiguous / cluster certificate to the lessee and also the lease should be executed on the basis of correct contiguous / cluster certificate..*

Accordingly, Deputy Commissioner, Pakur should take cognizance of memo no. 152, dated 12.07.2024 of SEIAA to take appropriate action against the project proponent / erring officials under the relevant Acts and Rules.

Accordingly, SEIAA may communicate the above observation of SEAC to Deputy Commissioner, Pakur”.

SEIAA considered the recommendation of SEAC as mentioned above and unanimously decided that Deputy Commissioner, Pakur should take cognizance of memo no. 152, dated 12.07.2024 of SEIAA to take appropriate action against the project proponent / erring officials under the relevant Acts and Rules.



61



III. Deputy Commissioner, Pakur letter no. 463/M, dated 29.03.2025 with regard to Md. Nazimuddin.

The SEAC in its 123rd meeting held on 07th, 08th, 09th, 10th and 11th May, 2025 considered the same and forwarded the observations / opinion in the instant matter:

"At the time of consideration of any mining project for grant of EC, cognizance is taken of the contiguous / cluster certificate issued by the DMO of the concerned District. In the certificate, the DMO certifies the number of leases alongwith their respective areas within 500 meters of the mine lease under consideration for grant of EC.


If the total cluster area specified in the above certificate is less than 5.00 hectare (including the area of the mine lease under consideration for EC), the project is appraised under B2 category as per EIA Notification, 2006 as amended from time to time. If the total cluster area specified in the above certificate is equal to or more than 5.00 hectare (including the area of the mine lease under consideration for EC), the project is appraised under B1 category as per EIA Notification, 2006 as amended from time to time.

For this project of Md. Najimuddin (ML Area 1.42 Ha / 3.50 Acres), Contiguous / Cluster certificate has been issued by DMO, Pakur vide memo no. 1043/M, dated 03.07.2021 (Copy attached) stating that there is 02 other mine (3.47 Acres & 3.71 Acre) within 500 meters of the project under consideration. The sum total of the 03 leases is 10.68 Acres / 4.32 Ha. This certificate was issued by DMO, Pakur and handed over directly to the mine lessee vide memo no. 1043/M, dated 03.07.2021. The lessee has uploaded this certificate on the PARIVESH Portal of the MoEF&CC, Govt. of India at the time of applying for EC alongwith all requisite documents. There is no scope of tampering of any uploaded documents on PARIVESH Portal of the MoEF&CC, Govt. of India at the level of SEIAA or any other agency / person.

During time of appraisal of this project before SEAC in the presence of Project Authority, on the basis of this certificate of DMO, presentation was made under the B2 Category.

On the basis of the this certificate of DMO, documents and presentation of the project was made under B2 Category in the presence of Project Authorities (PAs) and after appraisal by SEAC, EC granted by SEIAA vide letter no. EC/SEIAA/2021-22/2407/2021 /149, dated 23.09.2021. Thus, there is no role or scope of SEIAA / SEAC to make any change or tampering in the certificate / any documents submitted by PAs. It is important to mention that all documents / certificate are uploaded on PARIVESH Portal of the MoEF&CC, Govt. of India.

Subsequently, DMO, Pakur vide letter no. 605/M, dated 13.05.2024 which is addressed to M/s Md. Najimuddin, S/o : Late Md. Tahiruddin, Village + P.O. : Kasimnagar, Distt. : Birbhum (West Bengal) made it clear that total cluster area of this project is 13.68 Acres (5.54 Ha) and instructed PAs to obtain EC under B1



Category from State Environment Impact Assessment Authority. A copy of above mentioned letter was given to SEIAA vide memo no. 605/M, dated 13.05.2024 (Copy attached) and on the basis of this letter SEIAA came to know that actual cluster area of this project is 13.68 Acres (5.54 Ha).

Further, on the request of DMO, Pakur vide letter / memo no. 605/M, dated 13.05.2024 the SEIAA issued show cause to PAs by keeping EC on abeyance. The PAs submitted clarification to SEIAA stating that his proposed ML area is 1.42 Ha and cluster certificate issued to him for his lease area was less than 5.00 Ha and he further requested to issue EC under B1 category as directed by DMO, Pakur vide letter no. 605/M, dated 13.05.2024.

On the basis of memo no. 605/M, dated 13.05.2024 of DMO, Pakur and show cause reply of PAs, the earlier EC issued to lessee was withdrawn by SEIAA. The lessee submitted a fresh application for consideration of the proposal for EC under B1 category as per direction of the DMO, Pakur vide its memo no. 605/M, dated 13.05.2024. Accordingly, the project was further appraised under B1 category and also vide memo no. 146, dated 12.07.2024 to Deputy Commissioner, Pakur and Member Secretary, JSPCB requested to take appropriate action against the project proponent / erring officials under the relevant Acts and Rules.

The observation of the Committee is :

- As the contiguous / cluster certificate from the DMO, Pakur which was for area 4.32 Ha was uploaded on PARIVESH Portal of MoEF&CC, Govt. of India by PAs. The allegation of the DC, Pakur that the certificate has been tampered by SEIAA is baseless.
- At the time of execution of lease the DC / DMO should / might have taken in to consideration of the actual cluster area of the leases in the cluster which was available in DMO office. Then mining lease should not have been executed and should not allow the execution of mining operation which has been carried on for years.
- The DMO, Pakur is solely responsible for issuing a contiguous / cluster certificate to the lessee and also the lease should be executed on the basis of correct contiguous / cluster certificate.


Accordingly, Deputy Commissioner, Pakur should take cognizance of memo no. 146, dated 12.07.2024 of SEIAA to take appropriate action against the project proponent / erring officials under the relevant Acts and Rules.

Accordingly, SEIAA may communicate the above observation of SEAC to Deputy Commissioner, Pakur”.

SEIAA considered the recommendation of SEAC as mentioned above and unanimously decided that Deputy Commissioner, Pakur should take cognizance of memo no. 146, dated 12.07.2024 of SEIAA to take appropriate action against the project proponent / erring officials under the relevant Acts and Rules.



Sp 63



IV. Deputy Commissioner, Pakur letter no. 471/M, dated 29.03.2025 with regard to Shri Avinash Kumar Bhagat.

The SEAC in its 123rd meeting held on 07th, 08th, 09th, 10th and 11th May, 2025 considered the same and forwarded the observations / opinion in the instant matter:

"At the time of consideration of any mining project for grant of EC, cognizance is taken of the contiguous / cluster certificate issued by the DMO of the concerned District. In the certificate, the DMO certifies the number of leases alongwith their respective areas within 500 meters of the mine lease under consideration for grant of EC.

If the total cluster area specified in the above certificate is less than 5.00 hectare (including the area of the mine lease under consideration for EC), the project is appraised under B2 category as per EIA Notification, 2006 as amended from time to time. If the total cluster area specified in the above certificate is equal to or more than 5.00 hectare (including the area of the mine lease under consideration for EC), the project is appraised under B1 category as per EIA Notification, 2006 as amended from time to time.

For this project of Shri Avinash Kumar Bhagat (ML Area 2.343 Ha / 5.79 Acres), Contiguous / Cluster certificate has been issued by DMO, Pakur vide memo no. 1387/M, dated 10.09.2020 (Copy attached) stating that there is 03 other mine (2.13 Acres, 1.15 Acre & 2.26 Acre) within 500 meters of the project under consideration. The sum total of the 04 leases is 11.33 Acres / 4.65 Ha. This certificate was issued by DMO, Pakur and handed over directly to the mine lessee vide memo no. 1387/M, dated 10.09.2020. The lessee has uploaded this certificate on the PARIVESH Portal of the MoEF&CC, Govt. of India at the time of applying for EC alongwith all requisite documents. There is no scope of tampering of any uploaded documents on PARIVESH Portal of the MoEF&CC, Govt. of India at the level of SEIAA or any other agency / person.

During time of appraisal of this project before SEAC in the presence of Project Authority, on the basis of this certificate of DMO, presentation was made under the B2 Category.

On the basis of the this certificate of DMO, documents and presentation of the project was made under B2 Category in the presence of Project Authorities (PAs) and after appraisal by SEAC, EC granted by SEIAA vide letter no. EC/SEIAA/2021-22/2322/2021 /33, dated 14.07.2021. Thus, there is no role or scope of SEIAA / SEAC to make any change or tampering in the certificate / any documents submitted by PAs. It is important to mention that all documents / certificate are uploaded on PARIVESH Portal of the MoEF&CC, Govt. of India.

Subsequently, DMO, Pakur vide letter no. 600/M, dated 13.05.2024 which is addressed to Shri Avinash Kumar Bhagat, S/o : Shri Pradeep Prasad bhagat, Dhuliyar Road, Harindanga Bazar, Pakur made it clear that total cluster area of this project is



15.83 Acres (6.41 Ha) and instructed PAs to obtain EC under B1 Category from State Environment Impact Assessment Authority. A copy of above mentioned letter was given to SEIAA vide memo no. 600/M, dated 13.05.2024 (Copy attached) and on the basis of this letter SEIAA came to know that actual cluster area of this project is 15.83 Acres (6.41 Ha).

Further, on the request of DMO, Pakur vide letter / memo no. 600/M, dated 13.05.2024 the SEIAA issued show cause to PAs by keeping EC on abeyance. The PAs submitted clarification to SEIAA stating that his proposed ML area is 2.343 Ha and cluster certificate issued to him for his lease area was less than 5.00 Ha and he further requested to issue EC under B1 category as directed by DMO, Pakur vide letter no. 600/M, dated 13.05.2024.

On the basis of memo no. 600/M, dated 13.05.2024 of DMO, Pakur and show cause reply of PAs, the earlier EC issued to lessee was withdrawn by SEIAA. The lessee submitted a fresh application for consideration of the proposal for EC under B1 category as per direction of the DMO, Pakur vide its memo no. 600/M, dated 13.05.2024. Accordingly, the project was further appraised under B1 category and also vide memo no. 145, dated 12.07.2024 to Deputy Commissioner, Pakur and Member Secretary, JSPCB requested to take appropriate action against the project proponent / erring officials under the relevant Acts and Rules.



The observation of the Committee is :

- As the contiguous / cluster certificate from the DMO, Pakur which was for area 4.65 Ha was uploaded on PARIVESH Portal of MoEF&CC, Govt. of India by PAs. The allegation of the DC, Pakur that the certificate has been tampered by SEIAA is baseless.
- At the time of execution of lease the DC / DMO should / might have taken in to consideration of the actual cluster area of the leases in the cluster which was available in DMO office. Then mining lease should not have been executed and should not allow the execution of mining operation which has been carried on for years.
- The DMO, Pakur is solely responsible for issuing a contiguous / cluster certificate to the lessee and also the lease should be executed on the basis of correct contiguous / cluster certificate.

Accordingly, Deputy Commissioner, Pakur should take cognizance of memo no. 145, dated 12.07.2024 of SEIAA to take appropriate action against the project proponent / erring officials under the relevant Acts and Rules.

Accordingly, SEIAA may communicate the above observation of SEAC to Deputy Commissioner, Pakur”.

SEIAA considered the recommendation of SEAC as mentioned above and unanimously decided that Deputy Commissioner, Pakur should take cognizance of memo no. 145, dated 12.07.2024 of SEIAA to take appropriate action against the project proponent / erring officials under the relevant Acts and Rules.



V. Deputy Commissioner, Pakur letter no. 469/M, dated 29.03.2025 with regard to M/s Navya Stone Works.

~~The SEAC in its 123rd meeting held on 07th, 08th, 09th, 10th and 11th May, 2025 considered the same and forwarded the observations / opinion in the instant matter:~~

"At the time of consideration of any mining project for grant of EC, cognizance is taken of the contiguous / cluster certificate issued by the DMO of the concerned District. In the certificate, the DMO certifies the number of leases alongwith their respective areas within 500 meters of the mine lease under consideration for grant of EC.


If the total cluster area specified in the above certificate is less than 5.00 hectare (including the area of the mine lease under consideration for EC), the project is appraised under B2 category as per EIA Notification, 2006 as amended from time to time. If the total cluster area specified in the above certificate is equal to or more than 5.00 hectare (including the area of the mine lease under consideration for EC), the project is appraised under B1 category as per EIA Notification, 2006 as amended from time to time.

For this project of M/s Navya Stone Works (ML Area 1.157 Ha / 2.86 Acres), Contiguous / Cluster certificate has been issued by DMO, Pakur vide memo no. 1790/M, dated 08.10.2021 (Copy attached) stating that there is 02 other mine (4.63 Acres & 2.55 Acre) within 500 meters of the project under consideration. The sum total of the 03 leases is 10.04 Acres / 4.063 Ha. This certificate was issued by DMO, Pakur and handed over directly to the mine lessee vide memo no. 1790/M, dated 08.10.2021. The lessee has uploaded this certificate on the PARIVESH Portal of the MoEF&CC, Govt. of India at the time of applying for EC alongwith all requisite documents. There is no scope of tampering of any uploaded documents on PARIVESH Portal of the MoEF&CC, Govt. of India at the level of SEIAA or any other agency / person.

During time of appraisal of this project before SEAC in the presence of Project Authority, on the basis of this certificate of DMO, presentation was made under the B2 Category.

On the basis of the this certificate of DMO, documents and presentation of the project was made under B2 Category in the presence of Project Authorities (PAs) and after appraisal by SEAC, EC granted by SEIAA vide letter no. EC/SEIAA/2021-22/2494/2021/19, dated 16.04.2022. Thus, there is no role or scope of SEIAA / SEAC to make any change or tampering in the certificate / any documents submitted by PAs. It is important to mention that all documents / certificate are uploaded on PARIVESH Portal of the MoEF&CC, Govt. of India.

Subsequently, DMO, Pakur vide letter no. 1106/M, dated 19.07.2024 which is addressed to M/s Navya Stone Works, Partner : Shri Ashish Kumar Dutta, S/o : Shri Bankim Chandra Dutta, Netaji Nagar, Nalhatti, Dist. : Birbhum, (West Bengal) and



66
Sp



Tajel Ali, S/o : Late Saiyad Ali, Chhaya Palli, Nalhatti, Distt. : Birbhum, (West Bengal) made it clear that total cluster area of this project is 30.74 Acres (12.44 Ha) and instructed PAs to obtain EC under B1 Category from State Environment Impact Assessment Authority. A copy of above mentioned letter was given to SEIAA vide memo no. 1106/M, dated 19.07.2024 (Copy attached) and on the basis of this letter SEIAA came to know that actual cluster area of this project is 30.74 Acres (12.44 Ha).

Further, on the request of DMO, Pakur vide letter / memo no. 1106/M, dated 19.07.2024 the SEIAA issued show cause to PAs by keeping EC on abeyance. The PAs submitted clarification to SEIAA stating that his proposed ML area is 1.157 Ha and cluster certificate issued to him for his lease area was less than 5.00 Ha and he further requested to issue EC under B1 category as directed by DMO, Pakur vide letter no. 1106/M, dated 19.07.2024.

On the basis of memo no. 1106/M, dated 19.07.2024 of DMO, Pakur and show cause reply of PAs, the earlier EC issued to lessee was withdrawn by SEIAA. The lessee submitted a fresh application for consideration of the proposal for EC under B1 category as per direction of the DMO, Pakur vide its memo no. 1106/M, dated 19.07.2024. Accordingly, the project was further appraised under B1 category and also vide memo no. 180, dated 12.07.2024 the Deputy Commissioner, Pakur and Member Secretary, JSPCB requested to take appropriate action against the project proponent / erring officials under the relevant Acts and Rules.

The observation of the Committee is :

- As the contiguous / cluster certificate from the DMO, Pakur which was for area 4.063 Ha was uploaded on PARIVESH Portal of MoEF&CC, Govt. of India by PAs. The allegation of the DC, Pakur that the certificate has been Tampered by SEIAA is baseless.
- At the time of execution of lease the DC / DMO should / might have taken in to consideration of the actual cluster area of the leases in the cluster which was available in DMO office. Then mining lease should not have been executed and should not allow the execution of mining operation which has been carried on for years.
- The DMO, Pakur is solely responsible for issuing a contiguous / cluster certificate to the lessee and also the lease should be executed on the basis of correct contiguous / cluster certificate.

Accordingly, Deputy Commissioner, Pakur should take cognizance of memo no. 180, dated 08.08.2024 of SEIAA to take appropriate action against the project proponent / erring officials under the relevant Acts and Rules.

Accordingly, SEIAA may communicate the above observation of SEAC to Deputy Commissioner, Pakur”.

SEIAA considered the recommendation of SEAC as mentioned above and unanimously decided that Deputy Commissioner, Pakur should take cognizance of memo no. 180, dated 08.08.2024 of SEIAA to take appropriate action against the project proponent / erring officials under the relevant Acts and Rules.



Rp 67



VI. Deputy Commissioner, Pakur letter no. 457/M, dated 29.03.2025 with regard to M/s four Star Stone Works.

The SEAC in its 123rd meeting held on 07th, 08th, 09th, 10th and 11th May, 2025 considered the same and forwarded the observations / opinion in the instant matter:

"At the time of consideration of any mining project for grant of EC, cognizance is taken of the contiguous / cluster certificate issued by the DMO of the concerned District. In the certificate, the DMO certifies the number of leases alongwith their respective areas within 500 meters of the mine lease under consideration for grant of EC.

If the total cluster area specified in the above certificate is less than 5.00 hectare (including the area of the mine lease under consideration for EC), the project is appraised under B2 category as per EIA Notification, 2006 as amended from time to time. If the total cluster area specified in the above certificate is equal to or more than 5.00 hectare (including the area of the mine lease under consideration for EC), the project is appraised under B1 category as per EIA Notification, 2006 as amended from time to time.

For this project of M/s Four Star Stone Works (ML Area 2.65 Ha / 6.55 Acres), Contiguous / Cluster certificate has been issued by DMO, Pakur vide memo no. 1247/M, dated 08.08.2020 (Copy attached) stating that there is one other mine (5.01 Acres) within 500 meters of the project under consideration. The sum total of the 02 leases is 11.56 Acres / 4.67 Ha. This certificate was issued by DMO, Pakur and handed over directly to the mine lessee vide memo no. 1247/M, dated 08.08.2020. The lessee has uploaded this certificate on the PARIVESH Portal of the MoEF&CC, Govt. of India at the time of applying for EC alongwith all requisite documents. There is no scope of tampering of any uploaded documents on PARIVESH Portal of the MoEF&CC, Govt. of India at the level of SEIAA or any other agency / person.

During time of appraisal of this project before SEAC in the presence of Project Authority, on the basis of this certificate of DMO, presentation was made under the B2 Category.

On the basis of the this certificate of DMO, documents and presentation of the project was made under B2 Category in the presence of Project Authorities (PAs) and after appraisal by SEAC, EC granted by SEIAA vide letter no. EC/SEIAA/2021-22/2414/2021/136, dated 23.09.2021. Thus, there is no role or scope of SEIAA / SEAC to make any change or tampering in the certificate / any documents submitted by PAs. It is important to mention that all documents / certificate are uploaded on PARIVESH Portal of the MoEF&CC, Govt. of India.

Subsequently, DMO, Pakur vide letter no. 602/M, dated 13.05.2024 which is addressed to M/s Four Star Stone Works, Prop. : Ahidur Rahman, S/o : Abu Bakkar, Village : Naya Anjana, P.O. : Prithvinagar, Pakur made it clear that total cluster area of this project is 12.36 Acres (5.00 Ha) and instructed PAs to obtain EC under B1



Category from State Environment Impact Assessment Authority. A copy of above mentioned letter was given to SEIAA vide memo no. 602/M, dated 13.05.2024 (Copy attached) and on the basis of this letter SEIAA came to know that actual cluster area of this project is 12.36 Acres (5.00 Ha).

Further, on the request of DMO, Pakur vide letter / memo no. 602/M, dated 13.05.2024 the SEIAA issued show cause to PAs by keeping EC on abeyance. The PAs submitted clarification to SEIAA stating that his proposed ML area is 2.65 Ha and cluster certificate issued to him for his lease area was less than 5.00 Ha and he further requested to issue EC under B1 category as directed by DMO, Pakur vide letter no. 602/M, dated 13.05.2024.

On the basis of memo no. 602/M, dated 13.05.2024 of DMO, Pakur and show cause reply of PAs, the earlier EC issued to lessee was withdrawn by SEIAA. The lessee submitted a fresh application for consideration of the proposal for EC under B1 category as per direction of the DMO, Pakur vide its memo no. 602/M, dated 13.05.2024. Accordingly, the project was further appraised under B1 category and also vide memo no. 151, dated 12.07.2024 to Deputy Commissioner, Pakur and Member Secretary, JSPCB requested to take appropriate action against the project proponent / erring officials under the relevant Acts and Rules.


The observation of the Committee is :

- As the contiguous / cluster certificate from the DMO, Pakur which was for area 4.67 Ha was uploaded on PARIVESH Portal of MoEF&CC, Govt. of India by PAs. The allegation of the DC, Pakur that the certificate has been tampered by SEIAA is baseless.
- At the time of execution of lease the DC / DMO should / might have taken in to consideration of the actual cluster area of the leases in the cluster which was available in DMO office. Then mining lease should not have been executed and should not allow the execution of mining operation which has been carried on for years.
- The DMO, Pakur is solely responsible for issuing a contiguous / cluster certificate to the lessee and also the lease should be executed on the basis of correct contiguous / cluster certificate.

Accordingly, Deputy Commissioner, Pakur should take cognizance of memo no. 151, dated 12.07.2024 of SEIAA to take appropriate action against the project proponent / erring officials under the relevant Acts and Rules.

Accordingly, SEIAA may communicate the above observation of SEAC to Deputy Commissioner, Pakur”.

SEIAA considered the recommendation of SEAC as mentioned above and unanimously decided that Deputy Commissioner, Pakur should take cognizance of memo no. 151, dated 12.07.2024 of SEIAA to take appropriate action against the project proponent / erring officials under the relevant Acts and Rules.



VII. Deputy Commissioner, Pakur letter no. 461/M, dated 29.03.2025 with regard to M/s Manoj Stone Works.

~~The SEAC in its 123rd meeting held on 07th, 08th, 09th, 10th and 11th May, 2025 considered the same and forwarded the observations / opinion in the instant matter:~~

"At the time of consideration of any mining project for grant of EC, cognizance is taken of the contiguous / cluster certificate issued by the DMO of the concerned District. In the certificate, the DMO certifies the number of leases alongwith their respective areas within 500 meters of the mine lease under consideration for grant of EC.

If the total cluster area specified in the above certificate is less than 5.00 hectare (including the area of the mine lease under consideration for EC), the project is appraised under B2 category as per EIA Notification, 2006 as amended from time to time. If the total cluster area specified in the above certificate is equal to or more than 5.00 hectare (including the area of the mine lease under consideration for EC), the project is appraised under B1 category as per EIA Notification, 2006 as amended from time to time.

For this project of M/s Manoj Stone Works (ML Area 2.541 Ha / 6.28 Acres), Contiguous / Cluster certificate has been issued by DMO, Pakur vide memo no. 1691/M, dated 22.09.2020 (Copy attached) stating that there is one other mine (6.07 Acres) within 500 meters of the project under consideration. The sum total of the 02 leases is 12.35 Acres / 4.94 Ha. This certificate was issued by DMO, Pakur and handed over directly to the mine lessee vide memo no. 1691/M, dated 22.09.2020. The lessee has uploaded this certificate on the PARIVESH Portal of the MoEF&CC, Govt. of India at the time of applying for EC alongwith all requisite documents. There is no scope of tampering of any uploaded documents on PARIVESH Portal of the MoEF&CC, Govt. of India at the level of SEIAA or any other agency / person.

During time of appraisal of this project before SEAC in the presence of Project Authority, on the basis of this certificate of DMO, presentation was made under the B2 Category.

On the basis of the this certificate of DMO, documents and presentation of the project was made under B2 Category in the presence of Project Authorities (PAs) and after appraisal by SEAC, EC granted by SEIAA vide letter no. EC/SEIAA/2021-22/2323/2021/45, dated 15.07.2021. Thus, there is no role or scope of SEIAA / SEAC to make any change or tampering in the certificate / any documents submitted by PAs. It is important to mention that all documents / certificate are uploaded on PARIVESH Portal of the MoEF&CC, Govt. of India.

Subsequently, DMO, Pakur vide letter no. 603/M, dated 13.05.2024 which is addressed to M/s Manoj Stone Works, Prop. : Shri Manoj Kumar Gond, S/o : Shri Shyam Lal Gond, Village : Saharkela, Gokulpur, Pakur made it clear that total cluster area of this project is 13.25 Acres (5.36 Ha) and instructed PAs to obtain EC under B1



Category from State Environment Impact Assessment Authority. A copy of above mentioned letter was given to SEIAA vide memo no. 603/M, dated 13.05.2024 (Copy attached) and on the basis of this letter SEIAA came to know that actual cluster area of this project is 13.25 Acres (5.36 Ha).

Further, on the request of DMO, Pakur vide letter / memo no. 603/M, dated 13.05.2024 the SEIAA issued show cause to PAs by keeping EC on abeyance. The PAs submitted clarification to SEIAA stating that his proposed ML area is 2.541 Ha and cluster certificate issued to him for his lease area was less than 5.00 Ha and he further requested to issue EC under B1 category as directed by DMO, Pakur vide letter no. 603/M, dated 13.05.2024.

On the basis of memo no. 603/M, dated 13.05.2024 of DMO, Pakur and show cause reply of PAs, the earlier EC issued to lessee was withdrawn by SEIAA. The lessee submitted a fresh application for consideration of the proposal for EC under B1 category as per direction of the DMO, Pakur vide its memo no. 603/M, dated 13.05.2024. Accordingly, the project was further appraised under B1 category and also vide memo no. 148, dated 12.07.2024 to Deputy Commissioner, Pakur and Member Secretary, JSPCB requested to take appropriate action against the project proponent / erring officials under the relevant Acts and Rules.

The observation of the Committee is :

- As the contiguous / cluster certificate from the DMO, Pakur which was for area 4.94 Ha was uploaded on PARIVESH Portal of MoEF&CC, Govt. of India by PAs. The allegation of the DC, Pakur that the certificate has been tampered by SEIAA is baseless.
- At the time of execution of lease the DC / DMO should / might have taken in to consideration of the actual cluster area of the leases in the cluster which was available in DMO office. Then mining lease should not have been executed and should not allow the execution of mining operation which has been carried on for years.
- The DMO, Pakur is solely responsible for issuing a contiguous / cluster certificate to the lessee and also the lease should be executed on the basis of correct contiguous / cluster certificate.

Accordingly, Deputy Commissioner, Pakur should take cognizance of memo no. 148, dated 12.07.2024 of SEIAA to take appropriate action against the project proponent / erring officials under the relevant Acts and Rules.

Accordingly, SEIAA may communicate the above observation of SEAC to Deputy Commissioner, Pakur”.

SEIAA considered the recommendation of SEAC as mentioned above and unanimously decided that Deputy Commissioner, Pakur should take cognizance of memo no. 148, dated 12.07.2024 of SEIAA to take appropriate action against the project proponent / erring officials under the relevant Acts and Rules.



71



VIII. Deputy Commissioner, Pakur letter no. 459/M, dated 29.03.2025 with regard to M/s Cee Bee Stone Works.

The SEAC in its 123rd meeting held on 07th, 08th, 09th, 10th and 11th May, 2025 considered the same and forwarded the observations / opinion in the instant matter:

"At the time of consideration of any mining project for grant of EC, cognizance is taken of the contiguous / cluster certificate issued by the DMO of the concerned District. In the certificate, the DMO certifies the number of leases alongwith their respective areas within 500 meters of the mine lease under consideration for grant of EC.

If the total cluster area specified in the above certificate is less than 5.00 hectare (including the area of the mine lease under consideration for EC), the project is appraised under B2 category as per EIA Notification, 2006 as amended from time to time. If the total cluster area specified in the above certificate is equal to or more than 5.00 hectare (including the area of the mine lease under consideration for EC), the project is appraised under B1 category as per EIA Notification, 2006 as amended from time to time.

For this project of M/s Cee Bee Stone Works (ML Area 2.73 Ha / 6.75 Acres), Contiguous / Cluster certificate has been issued by DMO, Pakur vide memo no. 996/M, dated 01.07.2021 (Copy attached) stating that there is no other mine within 500 meters of the project under consideration. This certificate was issued by DMO, Pakur and handed over directly to the mine lessee vide memo no. 996/M, dated 01.07.2021. The lessee has uploaded this certificate on the PARIVESH Portal of the MoEF&CC, Govt. of India at the time of applying for EC alongwith all requisite documents. There is no scope of tampering of any uploaded documents on PARIVESH Portal of the MoEF&CC, Govt. of India at the level of SEIAA or any other agency / person.

During time of appraisal of this project before SEAC in the presence of Project Authority, on the basis of this certificate of DMO, presentation was made under the B2 Category.

On the basis of the this certificate of DMO, documents and presentation of the project was made under B2 Category in the presence of Project Authorities (PAs) and after appraisal by SEAC, EC granted by SEIAA vide letter no. EC/SEIAA/2021-22/2446/2021/188, dated 30.10.2021. Thus, there is no role or scope of SEIAA / SEAC to make any change or tampering in the certificate / any documents submitted by PAs. It is important to mention that all documents / certificate are uploaded on PARIVESH Portal of the MoEF&CC, Govt. of India.

Subsequently, DMO, Pakur vide letter no. 607/M, dated 13.05.2024 which is addressed to M/s Cee Bee Stone Works, Partner : Shri Jitendra Kumar Belani, S/o : Late Parshuram Belani, Sindhipara, Pakur made it clear that total cluster area of this project is 13.03 Acres (5.27 Ha) and instructed PAs to obtain EC under B1 Category from State Environment Impact Assessment Authority. A copy of above mentioned



letter was given to SEIAA vide memo no. 607/M, dated 13.05.2024 (Copy attached) and on the basis of this letter SEIAA came to know that actual cluster area of this project is 13.03 Acres (5.27 Ha)

Further, on the request of DMO, Pakur vide letter / memo no. 607/M, dated 13.05.2024 the SEIAA issued show cause to PAs by keeping EC on abeyance. The PAs submitted clarification to SEIAA stating that his proposed ML area is 2.73 Ha and cluster certificate issued to him for his lease area was less than 5.00 Ha and he further requested to issue EC under B1 category as directed by DMO, Pakur vide letter no. 607/M, dated 13.05.2024.

On the basis of memo no. 607/M, dated 13.05.2024 of DMO, Pakur and show cause reply of PAs, the earlier EC issued to lessee was withdrawn by SEIAA. The lessee submitted a fresh application for consideration of the proposal for EC under B1 category as per direction of the DMO, Pakur vide its memo no. 607/M, dated 13.05.2024. Accordingly, the project was further appraised under B1 category and also vide memo no. 147, dated 12.07.2024 to Deputy Commissioner, Pakur and Member Secretary, JSPCB requested to take appropriate action against the project proponent / erring officials under the relevant Acts and Rules.


The observation of the Committee is :

- As the contiguous / cluster certificate from the DMO, Pakur which was for area 2.73 Ha was uploaded on PARIVESH Portal of MoEF&CC, Govt. of India by PAs. The allegation of the DC, Pakur that the certificate has been tampered by SEIAA is baseless.
- At the time of execution of lease the DC / DMO should / might have taken in to consideration of the actual cluster area of the leases in the cluster which was available in DMO office. Then mining lease should not have been executed and should not allow the execution of mining operation which has been carried on for years.
- The DMO, Pakur is solely responsible for issuing a contiguous / cluster certificate to the lessee and also the lease should be executed on the basis of correct contiguous / cluster certificate.

Accordingly, Deputy Commissioner, Pakur should take cognizance of mem no. 147, dated 12.07.2024 of SEIAA to take appropriate action against the project proponent / erring officials under the relevant Acts and Rules.

Accordingly, SEIAA may communicate the above observation of SEAC to Deputy Commissioner, Pakur”.

SEIAA considered the recommendation of SEAC as mentioned above and unanimously decided that Deputy Commissioner, Pakur should take cognizance of mem no. 147, dated 12.07.2024 of SEIAA to take appropriate action against the project proponent / erring officials under the relevant Acts and Rules.



IX. Deputy Commissioner, Pakur letter no. 465/M, dated 29.03.2025 with regard to M/s Jishan Stone Works.

The SEAC in its 123rd meeting held on 07th, 08th, 09th, 10th and 11th May, 2025 considered the same and forwarded the observations / opinion in the instant matter:

"At the time of consideration of any mining project for grant of EC, cognizance is taken of the contiguous / cluster certificate issued by the DMO of the concerned District. In the certificate, the DMO certifies the number of leases alongwith their respective areas within 500 meters of the mine lease under consideration for grant of EC.

If the total cluster area specified in the above certificate is less than 5.00 hectare (including the area of the mine lease under consideration for EC), the project is appraised under B2 category as per EIA Notification, 2006 as amended from time to time. If the total cluster area specified in the above certificate is equal to or more than 5.00 hectare (including the area of the mine lease under consideration for EC), the project is appraised under B1 category as per EIA Notification, 2006 as amended from time to time.

For this project of M/s Jishan Stone Works (ML Area 1.05 Ha / 2.60 Acres), Contiguous / Cluster certificate has been issued by DMO, Pakur vide memo no. 1060/M, dated 06.07.2021 (Copy attached) stating that there is one other mine (4.20 Acres) within 500 meters of the project under consideration. The sum total of the 02 leases is 6.80 Acres / 2.75 Ha. This certificate was issued by DMO, Pakur and handed over directly to the mine lessee vide memo no. 1060/M, dated 06.07.2021. The lessee has uploaded this certificate on the PARIVESH Portal of the MoEF&CC, Govt. of India at the time of applying for EC alongwith all requisite documents. There is no scope of tampering of any uploaded documents on PARIVESH Portal of the MoEF&CC, Govt. of India at the level of SEIAA or any other agency / person.

During time of appraisal of this project before SEAC in the presence of Project Authority, on the basis of this certificate of DMO, presentation was made under the B2 Category.

On the basis of the this certificate of DMO, documents and presentation of the project was made under B2 Category in the presence of Project Authorities (PAs) and after appraisal by SEAC, EC granted by SEIAA vide letter no. EC/SEIAA/2021-



22/2433/2021 /132, dated 23.09.2021. Thus, there is no role or scope of SEIAA / SEAC to make any change or tampering in the certificate / any documents submitted by PAs. It is important to mention that all documents / certificate are uploaded on PARIVESH Portal of the MoEF&CC, Govt. of India.

Subsequently, DMO, Pakur vide letter no. 601/M, dated 13.05.2024 which is addressed to M/s Jishan Stone Works, Prop. : Jiyaul Rahman, S/o : Jakim Shekh, Village : Jaikistopur, Post : Manirampur, Distt. : Pakur made it clear that total cluster area of this project is 13.35 Acres (5.40 Ha) and instructed PAs to obtain EC under B1 Category from State Environment Impact Assessment Authority. A copy of above mentioned letter was given to SEIAA vide memo no. 601/M, dated 13.05.2024 (Copy attached) and on the basis of this letter SEIAA came to know that actual cluster area of this project is 13.35 Acres (5.40 Ha)

Further, on the request of DMO, Pakur vide letter / memo no. 601/M, dated 13.05.2024 the SEIAA issued show cause to PAs by keeping EC on abeyance. The PAs submitted clarification to SEIAA stating that his proposed ML Area is 1.05 Ha and cluster certificate issued to him for his lease area was less than 5.00 Ha and he further requested to issue EC under B1 category as directed by DMO, Pakur vide letter no. 601/M, dated 13.05.2024.


On the basis of memo no. 601/M, dated 13.05.2024 of DMO, Pakur and show cause reply of PAs, the earlier EC issued to lessee was withdrawn by SEIAA. The lessee submitted a fresh application for consideration of the proposal for EC under B1 category as per direction of the DMO, Pakur vide its memo no. 601/M, dated 13.05.2024. Accordingly, the project was further appraised under B1 category and also vide memo no. 149, dated 12.07.2024 to Deputy Commissioner, Pakur and Member Secretary, JSPCB requested to take appropriate action against the project proponent / erring officials under the relevant Acts and Rules.

The observation of the Committee is:

- As the contiguous / cluster certificate from the DMO, Pakur which was for area 2.75 Ha was uploaded on PARIVESH Portal of MoEF&CC, Govt. of India by PAs. The allegation of the DC, Pakur that the certificate has been tampered by SEIAA is baseless.
- At the time of execution of lease the DC / DMO should / might have taken in to consideration of the actual cluster area of the leases in the cluster which was available



Rp⁷⁵



in DMO office. Then mining lease should not have been executed and should not allow the execution of mining operation which has been carried on for years.


- The DMO, Pakur is solely responsible for issuing a contiguous / cluster certificate to the lessee and also the lease should be executed on the basis of correct contiguous / cluster certificate.

Accordingly, Deputy Commissioner, Pakur should take cognizance of memo no. 149, dated 12.07.2024 of SEIAA to take appropriate action against the project proponent / erring officials under the relevant Acts and Rules.


Accordingly, SEIAA may communicate the above observation of SEAC to Deputy Commissioner, Pakur”.

SEIAA considered the recommendation of SEAC as mentioned above and unanimously decided that Deputy Commissioner, Pakur should take cognizance of memo no. 149, dated 12.07.2024 of SEIAA to take appropriate action against the project proponent / erring officials under the relevant Acts and Rules.

The meeting concluded with vote of thanks to all present.


Member
SEIAA


Member Secretary
SEIAA


Chairman
SEIAA