

**MINUTES OF THE 124TH MEETING OF STATE LEVEL ENVIRONMENT
IMPACT ASSESSMENT AUTHORITY, JHARKHAND HELD ON 15TH AND 16TH
JULY, 2025.**

The Member Secretary, SEIAA has convened 124th meeting of the State Level Environment Impact Assessment Authority (SEIAA) held on 15th & 16th July, 2025 in the office of SEIAA, Ranchi, Jharkhand. The attendance in the meeting is as follows:

1. **Shri Kamlesh Pandey, Chairman, SEIAA, Jharkhand, Ranchi.**
2. **Shri Kirti Avishek, Member, SEIAA, Jharkhand, Ranchi.**
3. **Smt. Smitha Pankaj, Member Secretary, SEIAA, Jharkhand, Ranchi.**

The decisions taken in the 124th SEIAA meeting are as follows:-

1. SEIAA considered the recommendations made by SEAC in its 124th meeting held on 23rd, 24th, 25th, 26th and 27th June, 2025 for grant of Environmental Clearance to the following Minor Mineral (Stone Mining) projects:
 - I. **Bindri Bandarkola Stone Mine of M/s Swastik Stone Crusher (Partner : Shri Ajay Choudhari), Village : Bindri Bandarkola, Tehsil : Borio, Distt. : Sahibganj, Jharkhand (2.832 Ha) (Proposal no.: SIA/JH/MIN/ 540706 /2025).**
 - II. **Bindri Bandarkola Stone Deposit of M/s Swastik Mining Agency (Partner : Shri Uttam Kumar Singh), Village : Bindri Bandarkola, Tehsil : Borio, Distt. : Sahibganj, Jharkhand (2.873 Ha) (Proposal no.: SIA/JH/MIN/ 538519 /2025).**
 - III. **Kasar Bhita Stone Deposit of M/s Maa Vaishnavi Stone Works (Partner : Shri Rajesh Kumar Jaiswal & Others), Village : Kasar Bhita, Tehsil : Mandro, Distt. : Sahibganj, Jharkhand (2.428 Ha) (Proposal no.: SIA/JH/MIN/ 541961 /2025).**
 - IV. **Chotrogoga Stone Mine of M/s Devotion Green Construction Pvt. Ltd. (Director : Shri Tanweer Alam), Village : Chotrogoga, Thana : Jirwabari, Distt. : Sahibganj, Jharkhand (2.83 Ha) (Proposal no.: SIA/JH/MIN/ 540040 /2025).**
 - V. **Bindri Bandarkola Stone Deposit of M/s Pindari Enterprises (Prop. : Md. Jeeshan Kareem), Village : Bindri Bandarkola, Anchal : Borio, Distt. : Sahibganj, Jharkhand (2.934 Ha) (Proposal no.: SIA/JH/MIN/ 538607 /2025).**
 - VI. **Kundo Stone Deposit of M/s Pindari Enterprises (Prop. : Md. Jeeshan Kareem), Village : Kundo, Anchal : Borio, Distt. : Sahibganj, Jharkhand (2.468 Ha) (Proposal no.: SIA/JH/MIN/ 539112 /2025).**
 - VII. **Medo Stone Deposit of M/s Balaji Stone Works (Prop. : Shri Mrinal), Village : Medo, Thana : Jirwabari, Distt. : Sahibganj, Jharkhand (2.45 Ha) (Proposal no.: SIA/JH/MIN/ 541527 /2025).**
 - VIII. **Chuwe Stone Mine of M/s Bajrang Stone (Prop. : Shri Alok Ranjan), Village : Chuwe, Thana : Mirjachowki, Distt. : Sahibganj, Jharkhand (2.12 Ha) (Proposal no.: SIA/JH/MIN/ 541989 /2025).**

The SEAC has appraised the above projects in the light of Hon'ble NGT order dated 13.09.2018, dated 11.12.2018 and MoEF & CC, OM dated 12.12.2018. SEAC has made unanimous recommendations for grant of Environmental Clearances of above mentioned project proposals. The SEIAA, based on the recommendations of SEAC, unanimously decided to grant Environmental Clearances to the above mentioned project proposals with following specific conditions:

- i. Project Authority will ensure that personal protective equipments such as protective clothing, helmet, goggles or other garments or equipments designed to protect from injury or infection will be provided to working personnel's.
- ii. In consideration of the comments regarding distance in the certificate issued by the DFO, Sahibganj regarding Man - Animal conflict in the area the PAs have submitted an undertaking that if any mitigation plan is prepared and implemented by DFO, Sahibganj the PAs will contribute their share of the funds, to the extent of their CSR budget on demand by the DFO, Sahibganj.
- iii. In compliance of OM no.F.No. IA3-22/3/2024-IA.III (E-241594) dated 24.07.2024 of MoEF&CC, Govt. of India plantation of saplings shall be carried out in the earmarked green belt area as the part of tree plantation campaign "*Ek Ped Ma Ke Naam*" and the details of the same shall be uploaded in the MeriLiFE Portal (<https://merilife.nic.in>). 10% of the total green belt proposed shall be allocated under this clause.
- iv. The Deputy Commissioner through District Mining Officer will ensure that the mines owner of the respective leases to complete the plantation and maintenance in a time bound manner.
- v. Suitable plant species of not less than 2 M height to be planted equal to twice the area of saplings proposed in Safety zone. This is to be planted in land available near mines and outside safety zone. This will be in addition to plantation in safety zone. Newly planted saplings to be maintained for minimum 3 years with Geo-Tagged photographs.
- vi. Dedicated water tanker to be provided for mine. The tanker to be used for spraying water on haul road and for irrigating newly planted saplings only. Sprinkling to be done such that the haul road is kept moistened all the time with Geo-Tagged photographs.
- vii. Pre employment Occupational health check up for employees to be done and thereafter at annual interval for PLFT, Audiometry and other required tests . Summary findings of same to be submitted along with 6 monthly compliance.
- viii. Ensure use of Quality PPEs equivalent not less than 3M make. Records of the same to be maintained and submitted with 6 monthly compliance report with Geo-Tagged photographs.
- ix. Keep vulnerable areas unmanned. Ensure rotation of duties. Records to be maintained and submitted with 6 monthly compliance report.
- x. Failing of any of terms & conditions mentioned in EC can lead to revocation / cancellation of EC.

2. SEIAA considered the recommendations made by SEAC in its 124th meeting held on 23rd, 24th, 25th, 26th and 27th June, 2025 for grant of Environmental Clearance to the following Minor Mineral (Stone Mining) projects:

- I. Mundli & Belbhadri Stone Deposit of M/s Maa Vaishnavi Stone Works (Prop. : Shri Rajiv Kumar Bhagat), Village : Mundli & Belbhadri, Anchal : Mandro, Distt. : Sahibganj, Jharkhand (2.428 Ha) (Proposal no.: SIA/JH/MIN/ 530525 /2025).
- II. Jokmari (Guttibera) Stone Mine of M/s B.P.Y. Infra Build Pvt. Ltd. (Prop. : Shri Bajrangi Prasad Yadav), Village : Jokmari (Guttibera), Thana : Jirwabari, Distt. : Sahibganj, Jharkhand (2.792 Ha) (Proposal no.: SIA/JH/MIN/ 538545 /2025).

The SEIAA considered the recommendation of SEAC in the light of order passed by Hon'ble NGT in O.A. No. 23/2017/EZ, O.A. No. 776/2018 and O.A. No. 373/2019 in the matter of Syed Arshad Nasar Vs Union of India with Ramchandra Chaurasia Vs State of Jharkhand with Pradeep Kumar Singh Vs State of Jharkhand and it was observed that both proposals are applied under fresh EC and falls within the negative supporting grid no. 1 & 3 respectively. SEIAA is of the view that above mentioned project proposals are remanded back to SEAC for getting further clarification from District Mining Officer, Sahibganj in the performa / format given below for grant of EC:

To Whom It May Concern

A.


Sl. No.	Total cumulative capacity approved for that grid (in TPA or PM10 load in kg), as per Hon'ble NGT order.	Existing sanctioned capacity in that grid (i.e., sum of all operational ECs in grid (in TPA or PM10 load in kg).	Remaining available capacity (balance) in that grid (in TPA or PM10 load in kg).

B. This is to certify that proposed project of (Name of lease with total area and Khata & plot no. involved in project) for a capacity of.....(Tone Per Annum) in grid no.....falls within the remaining permissible cumulative capacity of the said grid, as per the direction of Hon'ble NGT in O.A. No. 23/2017/EZ, O.A. No. 776/2018 and O.A. No. 373/2019 in the matter of Syed Arshad Nasar Vs Union of India with Ramchandra Chaurasia Vs State of Jharkhand with Pradeep Kumar Singh Vs State of Jharkhand. The cumulative capacity including this proposal shall be.....TPA/PM10 load in kg, which remain under the capacity of..... TPA/PM10 load in kg defined for grid no.-----.

Sd/-
DMO, Sahibganj








The above proposals will be considered for grant of EC after receipt of the information in the above format and thereafter recommendation of SEAC, Jharkhand, accordingly.

3. SEIAA considered the recommendations made by SEAC in its 124th meeting held on 23rd, 24th, 25th, 26th and 27th June, 2025 for grant of Environmental Clearance to the following Minor Mineral (Stone Mining) projects:

- I. Nawadih Stone Deposit of M/s Jai Mata Di Stone Enterprises (Partners : (i) Shri Ayush Chaurasia (ii) Md. Salauddin (iii) Shri Manoj Soren), Village : Nawadih, Anchal : Palojori, Distt. : Deoghar, Jharkhand (2.675 Ha) (Proposal no.: SIA/JH/MIN/ 538350 /2025).
- II. Ukharia Stone Deposit of M/s Ambika Mining Company (Partners : (i) Shri Niranjan Kumar Singh (ii) Shri Pranav Kumar Singh (iii) Shri Lavkesh Kumar (iv) Shri Mukesh Kumar Singh (v) Shri Lalan Kumar), Village : Ukharia, Tehsil : Deoghar, Distt. : Deoghar, Jharkhand (1.821 Ha) (Proposal no.: SIA/JH/MIN/ 538030 /2025).
- III. Laharjori Stone Deposit of M/s Jai Maa Sharde Stone Works (Partners : (i) Shri Pappu Mandal (ii) Shri Jitendra Mandal (iii) Shri Sintu Kumar (iv) Md. Jasim Akhtar), Village : Laharjori, Tehsil : Margomunda, Distt. : Deoghar, Jharkhand (1.667 Ha) (Proposal no.: SIA/JH/MIN/ 541877 /2025).
- IV. Chormuria Stone Deposit of Shri Ravi Shankar Kumar, Village : Chormuria, Anchal : Jarmundi, Distt. : Dumka, Jharkhand (1.374 Ha) (Proposal no.: SIA/JH/MIN/ 541413 /2025).
- V. Bandarjori Stone Deposit of Shri Ravi Shankar Kumar, Village : Bandarjori, Anchal : Jarmundi, Distt. : Dumka, Jharkhand (2.242 Ha) (Proposal no.: SIA/JH/MIN/ 541487 /2025).
- VI. Telodih Stone Deposit of M/s Shiv Stone Works (Partners : Shri Shiv Shankar Saw & Shri Ashish Kumar Saw), Village : Telodih, Anchal : Deori, Distt. : Giridih, Jharkhand (1.428 Ha) (Proposal no.: SIA/JH/MIN/ 541977 /2025).
- VII. Mahadeodih Stone Deposit of M/s Johar Stone Works (Prop. : Shri Rakesh Kumar Singh), Village : Mahadeodih, Anchal : Gandey, Distt. : Giridih, Jharkhand (1.930 Ha) (Proposal no.: SIA/JH/MIN/ 541922 /2025).
- VIII. Sikri Stone Mine of M/s Jai Mata Di Stone Works (Partners : Shri Vishwas Bharadwaj & Shri Aniteshanand Manav), Village : Sikri, Thana : Simaria, Distt. : Chatra, Jharkhand (1.618 Ha) (Proposal no.: SIA/JH/MIN/ 518710 /2025).
- IX. Karudih Stone Mine of M/s Ishant Mining Pvt. Ltd. (Director : Shri Tuleshwar Saw), Village : Karudih, Thana : Pratappur, Distt. : Chatra, Jharkhand (2.00 Ha) (Proposal no.: SIA/JH/MIN/ 540581 /2025).
- X. Dimadaha Stone Mine of Fadar Ansari, Village : Dimadaha Thana : Shikaripara, Distt. : Dumka, Jharkhand (1.512 Ha) (Proposal no.: SIA/JH/MIN/ 539880 /2025).
- XI. Jirikdanga Stone Deposit of M/s Anantdhara Construction Pvt. Ltd. (Director : Shri Deepak Kumar Singh), Village : Jirikdanga, Thana : Taljhari, Thana no. : 38, Distt. : Sahibganj, Jharkhand (2.934 Ha) (Proposal no.: SIA/JH/MIN/ 538837 /2025).

- XII. **Parte Mako Stone Mine of Shri Shrivastav Kumar Yadav & Shri Pawan Kumar (Partners)**, Village : Parte Mako, Thana : Borio, Thana no. : 16, Distt. : Sahibganj, Jharkhand (2.679 Ha) (Proposal no.: SIA/JH/MIN/ 540658 /2025).
- XIII. **Shahpur Stone Mine of Shri Sai Minerals (Partners : (i) Shri Shyam Jaiswal (ii) Shri Shubham Agarwal (iii) Shri Nitin Gupta (iv) Shri Ramashish Singh)**, Village : Shahpur, Thana : Naudiha Bazar, Distt. : Palamau, Jharkhand (2.481 Ha) (Proposal no.: SIA/JH/MIN/ 541368 /2025).
- XIV. **Hethlikanhai Stone Deposit of M/s Shikhar Vision Stone Deposits (Partners : (i) Smt. Munni Hansda (ii) Shri Ranjeet Kisku (iii) Smt. Khusboo Marandi (iv) Shri Praveen Kumar Murmu (v) Shri Nawal Kisku)**, Village : Hethlikanhai, Thana : Tisri, Distt. : Giridih, Jharkhand (0.66 Ha) (Proposal no.: SIA/JH/MIN/ 541393 /2025).
- XV. **Goedaha Stone Mine of M/s Viraaaj Engicon Pvt. Ltd. (Director : Shri Ajit Kumar Singh)**, Village : Goedaha, Thana : Mohanpur, Distt. : Deoghar, Jharkhand (2.853 Ha) (Proposal no.: SIA/JH/MIN/ 541618 /2025).
- XVI. **Nawabazar Stone Mine of M/s Mahamaya Stone (Partners : Shri Praveen Kumar Agrawal)**, Village : Nawabazar, Thana : Nawabazar, Thana no. : 148, Distt. : Palamau, Jharkhand (2.73 Ha) (Proposal no.: SIA/JH/MIN/ 540217 /2025).
- XVII. **Sahaspura Stone Deposit of M/s Laxmi Narayan Stone Works (Partners : Shri Sanjay Singh & Shri Ajit Kumar Singh)**, Village : Sahaspura, Thana : Untari Road, Distt. : Palamau, Jharkhand (1.946 Ha) (Proposal no.: SIA/JH/MIN/ 530462 /2025).
- XVIII. **Golpur Stone Deposit of M/s Majestic Stone Works**, Village : Golpur, Thana no. : 85, Anchal : Pakuria, Distt. : Pakur, Jharkhand (2.477 Ha). (Proposal No : SIA/JH/MIN/ 541719/2025).
- XIX. **Pathaldiha Stone Deposit of M/s Maa Durga Stone Quarry (Partners : (i) Shri Rajendra Mehta (ii) Shri Robi Ansari (iii) Shri Yugal Kishore Mehta (iv) Shri Vijay Mistri)**, Village : Pathaldiha, P.S. : Dhanwar, Distt. : Giridih, Jharkhand (1.165 Ha) (Proposal no.: SIA/JH/MIN/ 533732 /2025).
- XX. **Upraili Kanhai Stone Deposit of Smt. Hengamuni Murmu & Others**, Village : Upraili Kanhai, Anchal : Tisri, Distt. : Giridih, Jharkhand (1.56 Ha) (Proposal no.: SIA/JH/MIN/ 541531 /2025).
- XXI. **Kumhargarhia Stone Deposit of M/s Maa Tara Stone Quarry (Partners : Shri Rajendra Mehta & Shri Rajendra Singh)**, Village : Kumhargarhia, Thana : Jamua, Distt. : Giridih, Jharkhand (0.84 Ha) (Proposal no.: SIA/JH/MIN/ 538926 /2025).
- XXII. **Chanddih Stone Deposit of M/s Chand Stone Mines (Partners : (i) Jahid Hussain (ii) Shri Ranjeet Kumar Saw (iii) Smt. Sarita Mehta)**, Village : Chanddih, Thana : Jamua, Distt. : Giridih, Jharkhand (0.50 Ha) (Proposal no.: SIA/JH/MIN/ 541306 /2025).
- XXIII. **Pipratand Stone Deposit of M/s Dwarika City Developers & Industries (Partners : Shri Shambhu Agarwal & Shri Subhash Agarwal)**, Village : Pipratand, Anchal : Tundi, Distt. : Dhanbad, Jharkhand (1.942 Ha) (Proposal no.: SIA/JH/MIN/ 541621 /2025).
- XXIV. **Dudhiya Stone Deposit of M/s A.K. Irfan (Prop. : Md. Irfan)**, Village : Dudhiya, Thana : Baliapur, Distt. : Dhanbad, Jharkhand (2.428 Ha) (Proposal no.: SIA/JH/MIN/ 541336 /2025).



- XXV. **Pochari Stone Deposit of M/s Stately Infrastructure (Partners : Shri Birendra Kumar & Shri Nishant Kumar), Village : Pochari, Anchal : Baghmara, Distt. : Dhanbad, Jharkhand (2.855 Ha) (Proposal no.: SIA/JH/MIN/ 541294 /2025).**
- XXVI. **Amarpur Bedo Stone Deposit of M/s R.C.M Construction Pvt. Ltd. (Director : Shri Mahesh Kumar Sah & Others), Village : Amarpur Bedo, Thana : Barhait, Distt. : Sahibganj, Jharkhand (2.83 Ha) (Proposal no.: SIA/JH/MIN/ 539571 /2025).**
- XXVII. **Bekchuri Stone Deposit of M/s Pavika Stone Works (Prop. : Smt. Mala Sinha), Village : Bekchuri, Thana : Taljhari, Distt. : Sahibganj, Jharkhand (2.93 Ha) (Proposal no.: SIA/JH/MIN/ 541435 /2025).**
- XXVIII. **Balko Stone Deposit of M/s Star India Enterprises (Prop. : Md. Shahjahan Ansari), Village : Balko, Anchal : Taljhari, Distt. : Sahibganj, Jharkhand (2.428 Ha) (Proposal no.: SIA/JH/MIN/ 541381 /2025).**
- XXIX. **Irgu Stone Deposit of M/s Jai Mahakal Construction (Partner : Shri Amit Raj & Others), Village : Irgu, P.S. : Panki, Distt. : Palamau, Jharkhand (1.50 Ha) (Proposal no.: SIA/JH/MIN/ 540453 /2025).**
- XXX. **Baigadih Stone Deposit of M/s Jyoti Construction & Engineering Private Limited (Partner : Shri Surjeet Kumar & Others), Mouza : Baigadih, Thana : Chainpur, Distt. : Palamau, Jharkhand (2.23 Ha) (Proposal no.: SIA/JH/MIN/ 541083 /2025).**
- XXXI. **Baigadih Stone Deposit of M/s Jyoti Construction & Engineering Private Limited (Partner : Shri Surjeet Kumar & Others), Mouza : Baigadih, Thana : Chainpur, Distt. : Palamau, Jharkhand (1.80 Ha) (Proposal no.: SIA/JH/MIN/ 541158 /2025).**
- XXXII. **Dhabba Stone Deposit of M/s Simran Stone Mines (Partners : (i) Shri Sanjay Kumar (ii) Shri Mahendra Pandit (iii) Shri Yogendra Mehta), Village : Dhabba, Thana : Devipur, Distt. : Deoghar, Jharkhand (1.41 Ha) (Proposal no.: SIA/JH/MIN/ 541628 /2025).**
- XXXIII. **Thariara Stone Deposit of M/s Allon Infra Private Limited (Prop. : Shri Satwinder Singh), Village : Thariara, Anchal : Mohanpur, Distt. : Deoghar, Jharkhand (2.246 Ha) (Proposal no.: SIA/JH/MIN/ 541631 /2025).**
- XXXIV. **Kuchu Stone Deposit of M/s Shiv Stone and Crusher (Partners : Shri Ajay Kumar and Others), Village : Kuchu, Thana : Angara, Distt. : Ranchi, Jharkhand (2.335 Ha). (Proposal no.: SIA/JH/MIN/ 541700 /2025).**

The SEAC has appraised the above projects in the light of Hon'ble NGT order dated 13.09.2018, dated 11.12.2018 and MoEF & CC, OM dated 12.12.2018. SEAC has made unanimous recommendations for grant of Environmental Clearances of above mentioned project proposals. The SEIAA, based on the recommendations of SEAC, unanimously decided to grant Environmental Clearances to the above mentioned project proposals with following specific conditions:

- i. Project Authority will ensure that personal protective equipments such as protective clothing, helmet, goggles or other garments or equipments designed to protect from injury or infection will be provided to working personnel's.
- ii. In compliance of OM no.F.No. IA3-22/3/2024-IA.III (E-241594) dated 24.07.2024 of MoEF&CC, Govt. of India plantation of saplings shall be carried out in the earmarked green belt area as the part of tree plantation campaign "Ek

Ped Ma Ke Naam” and the details of the same shall be uploaded in the MeriLiFE Portal (<https://merilife.nic.in>). 10% of the total green belt proposed shall be allocated under this clause.

- iii. The Deputy Commissioner through District Mining Officer will ensure that the mines owner of the respective leases to complete the plantation and maintenance in a time bound manner.
 - iv. Suitable plant species of not less than 2 M height to be planted equal to twice the area of saplings proposed in Safety zone. This is to be planted in land available near mines and outside safety zone. This will be in addition to plantation in safety zone. Newly planted saplings to be maintained for minimum 3 years with Geo-Tagged photographs.
 - v. Dedicated water tanker to be provided for mine. The tanker to be used for spraying water on haul road and for irrigating newly planted saplings only. Sprinkling to be done such that the haul road is kept moistened all the time with Geo-Tagged photographs.
 - vi. Pre employment Occupational health check up for employees to be done and thereafter at annual interval for PLFT, Audiometry and other required tests . Summary findings of same to be submitted along with 6 monthly compliance.
 - vii. Ensure use of Quality PPEs equivalent not less than 3M make. Records of the same to be maintained and submitted with 6 monthly compliance report with Geo-Tagged photographs.
 - viii. Keep vulnerable areas unmanned. Ensure rotation of duties. Records to be maintained and submitted with 6 monthly compliance report.
 - ix. Failing of any of terms & conditions mentioned in EC can lead to revocation / cancellation of EC.
4. SEIAA considered the recommendations made by SEAC in its 124th meeting held on 23rd, 24th, 25th, 26th and 27th June, 2025 for grant of Environmental Clearance to the following Minor Mineral (Stone Mining) projects (Re-appraisal of DEIAA ECs):
- I. **Chandradipa Stone Mine of Shri Sanjit Hembram**, Village : Chandradipa, Anchal : Jamtara, Distt. : Jamtara, Jharkhand (0.931 Ha) (Proposal no.: SIA/JH/MIN/ 537853 /2025).
 - II. **Stone Mine of M/s Jai Maa Serawali Stone Chips (Partner : Shri Amresh Yadav)**, Village : Rashida, Thana : Naudiha Bazar, Distt. : Palamau, Jharkhand (3.23 Ha) (Proposal no.: SIA/JH/MIN/ 513696 /2024).
 - III. **M/s Bardag Stone Mine of Shri Praveen Kumar Agarwal**, Village : Bardag, Thana : Pipra, Distt. : Palamau, Jharkhand (4.89 Ha) (Proposal no.: SIA/JH/MIN/ 539053 /2025).
 - IV. **M/s UPS Stone & Chips of Shri Upendra Kumar Singh**, Village : Khardiha, Thana : Naudiha Bazar, Thana no. : 368, Distt. : Palamau, Jharkhand (4.75 Ha). (Proposal no.: SIA/JH/MIN/ 538574 /2025).
 - V. **M/s UPS Stone & Chips of Shri Pradeep Kumar Singh**, Village : Khardiha, Thana : Naudiha Bazar, Thana no. : 368, Distt. : Palamau, Jharkhand (4.65 Ha). (Proposal no.: SIA/JH/MIN/ 538207 /2024).




- VI. **Keshwari Stone Deposit of M/s Maa Durga Stone Works** (Partners : (i) Shri Umakant Rana (ii) Abdul Qyum Khan (iii) Shri Jayprakash Das (iv) Shri Ramkishor Yadav (v) Shri Ishwar Saw), Village : Keshwari, Thana : Sariya, Distt. : Giridih, Jharkhand (1.69 Ha) (Proposal no.: SIA/JH/MIN/ 541172 /2025).
- VII. **Kumhra Stone Mine of M/s Kumhra Stone Mine (Prop. : Shri Shailendra Kumar)**, Village : Kumhra, Thana : Pipra, Distt. : Palamau, Jharkhand (2.43 Ha). (Proposal No. SIA/JH/MIN/ 541908/2025).
- VIII. **Kumhra Stone Mine of M/s Kumhra Stone Mine (Prop. : Shri Nitin Gupta)**, Village : Kumhra, Thana : Pipra, Distt. : Palamau, Jharkhand (2.83 Ha). (Proposal No. SIA/JH/MIN/ 541845/2025).
- IX. **Pahaldeva Stone Mine of M/s Pahaldeva Stone Mine (Prop. : Shri Subodh Kumar Singh)**, Village : Pahaldeva, Thana : Pipra, Distt. : Palamau, Jharkhand (2.43 Ha). (Proposal No. SIA/JH/MIN/ 541995/2025).
- X. **Stone Mine of M/s Jai Baba Bholenath Stone Works (Partners : Shri Vikas Kumar Pathak & Others)**, Mouza : Pahaldeva, Thana : Pipra, Distt. : Palamau, Jharkhand (3.23 Ha). (Proposal No. SIA/JH/MIN/ 541973/2025).
- XI. **Pahaldeva Stone Mine of M/s Shanti & Raj Infracon Pvt. Ltd.**, Village : Pahaldeva, Thana : Pipra, Distt. : Palamau, Jharkhand (4.05 Ha). (Proposal no.: SIA/JH/MIN/ 541993 /2025).

The SEAC has appraised the above projects in the light of Hon'ble NGT order dated 13.09.2018, dated 11.12.2018 and MoEF & CC, OM dated 12.12.2018. SEAC has made unanimous recommendations for grant of Environmental Clearances of above mentioned project proposals. The SEIAA, based on the recommendations of SEAC, unanimously decided to grant Environmental Clearances to the above mentioned project proposals with following specific conditions:

- i. Project Authority will ensure that personal protective equipments such as protective clothing, helmet, goggles or other garments or equipments designed to protect from injury or infection will be provided to working personnel's.
- ii. The production shall be restricted as per approved mining scheme or the approved mine plan at the time of EC granted by then DEIAA, which ever is less.
- iii. In compliance of OM no.F.No. IA3-22/3/2024-IA.III (E-241594) dated 24.07.2024 of MoEF&CC, Govt. of India plantation of saplings shall be carried out in the earmarked green belt area as the part of tree plantation campaign "Ek Ped Ma Ke Naam" and the details of the same shall be uploaded in the MeriLiFE Portal (<https://merilife.nic.in>). 10% of the total green belt proposed shall be allocated under this clause.
- iv. During appraisal of the project it is seen that the project authority have not fully complied the condition of green belt development as per the previous EC. Hence, the project authorities are required to plant twice the number of trees as was required in the previous EC. The Deputy Commissioner through District Mining Officer will ensure that the mines owner of the respective leases to complete the plantation and maintenance in a time bound manner.

Rp


8



- v. Suitable plant species of not less than 2 M height to be planted equal to twice the area of saplings proposed in Safety zone. This is to be planted in land available near mines and outside safety zone. This will be in addition to plantation in safety zone. Newly planted saplings to be maintained for minimum 3 years with Geo-Tagged photographs.
- vi. Dedicated water tanker to be provided for mine. The tanker to be used for spraying water on haul road and for irrigating newly planted saplings only. Sprinkling to be done such that the haul road is kept moistened all the time with Geo-Tagged photographs.
- vii. Pre employment Occupational health check up for employees to be done and thereafter at annual interval for PLFT, Audiometry and other required tests . Summary findings of same to be submitted along with 6 monthly compliance.
- viii. Ensure use of Quality PPEs equivalent not less than 3M make. Records of the same to be maintained and submitted with 6 monthly compliance report with Geo-Tagged photographs.
- ix. Keep vulnerable areas unmanned. Ensure rotation of duties. Records to be maintained and submitted with 6 monthly compliance report.
- x. Failing of any of terms & conditions mentioned in EC can lead to revocation / cancellation of EC.

5. SEIAA considered the recommendations made by SEAC in its 124th meeting held on 23rd, 24th, 25th, 26th and 27th June, 2025 for grant of Environmental Clearance to the following Building project:


- I. **Proposed Residential Project of M/s Megaspac Infrastructure Private Limited,** Mouza : Simalia, Gutua, Distt. : Ranchi, Jharkhand (Proposal no.: SIA/JH/INFRA2/539611 /2025).

SEAC has appraised the above project and made unanimous recommendations for grant of Environmental Clearance to above mentioned project proposal. The SEIAA, based on the recommendations of SEAC, unanimously decided to grant Environmental Clearance to the above mentioned project proposal with the conditions recommended by SEAC and alongwith the following specific conditions:

- i. In compliance of OM no.F.No. IA3-22/3/2024-IA.III (E-241594) dated 24.07.2024 of MoEF&CC, Govt. of India plantation of saplings shall be carried out in the earmarked green belt area as the part of tree plantation campaign “*Ek Ped Ma Ke Naam*” and the details of the same shall be uploaded in the MeriLiFE Portal (<https://merilife.nic.in>). 10% of the total green belt proposed shall be allocated under this clause.
- ii. Ground water to be drawn for use in the project only after obtaining permission from the Competent Authority.
- iii. Environment management system including organization structure to be drawn to ensure compliance of EC conditions stipulated based on principles of Continual Improvement and periodical management review.
- iv. All construction material to be stored only under covered shed.







- v. PAs to offset (upto 20%) consumption of conventional energy sources by promoting use of solar energy, passive energy utilization, optimum fenestration, shading effect and heat islands.
- vi. Developers to promote energy conservation measures such that it offsets not less than 02 % of connected load.
- vii. Trees should be developed & maintained not less than 15% of project area.
- viii. Organic Waste Converter (OWC) to be installed of sufficient capacity such that all organic waste (bio degradable) generated is composted at source only.
- ix. Developers/Company to install STP of sufficient capacity such that all the sewer produced is treated and reused.
- x. Developers/Company to install Rain water harvesting structures such that all the roof top water runoff is collected and harvested including reuse on 100% basis.
- xi. Developers/Company to conduct and submit carbon footprint and carbon sequestration study report including mitigation measures as a part of EC compliance.
- xii. Water runoff originating from open non constructed areas of project premises to be harvested /guided in such a way that it does not create water logging condition outside.
- xiii. Sufficient number of EV fast charging points to be installed.
- xiv. MSW Collection centre should be located in isolated and preferably unmanned area. Movement of the vehicle carrying waste should be under tarpaulin covered condition only. Route of vehicle should be such that it avoids residential areas as far as practical.
- xv. ISO 14k EMS system standard to be followed for implementation of EMPs with MRM in place for feedback to Sr. management.

6. SEIAA considered the Recommendations of SEAC in its 124th meeting held on 23rd, 24th, 25th, 26th and 27th June, 2025 for grant of Terms of Reference (ToRs) to the following Minor Mineral (Stone Mining) projects:

- I. **Paharpur Stone Block of M/s Ravi Shankar Kumar (Prop. : Shri Ravi Shankar Kumar), Village : Paharpur, Tehsil : Dumri, Distt. : Giridih, Jharkhand (6.475 Ha) (Proposal no.: SIA/JH/MIN/ 541511 /2025).**
- II. **Sialpahari Stone Mine of M/s Shivay Minerals & Mining (Prop. : Shri Saral Kumar), Village : Sialpahari, Thana : Shikaripara, Distt. : Dumka, Jharkhand (1.764 Ha) (Proposal no.: SIA/JH/MIN/ 539969 /2025).**
- III. **Amchua Stone Mine of Shri Ravi Shankar Kumar, Village : Amchua, Thana : Shikaripara, Distt. : Dumka, Jharkhand (2.92 Ha) (Proposal no.: SIA/JH/MIN/ 541214 /2025).**
- IV. **Kurunda Stone Mine of M/s Virraaj Engicon Pvt. Ltd., Village : Kurunda, Thana : Shikaripara, Distt. : Dumka, Jharkhand (2.48 Ha) (Proposal no.: SIA/JH/MIN/ 541790 /2025).**
- V. **Kurunda Stone Mine of M/s Tridev Engicon Pvt. Ltd., Village : Kurunda, Thana : Shikaripara, Distt. : Dumka, Jharkhand (2.42 Ha) (Proposal no.: SIA/JH/MIN/ 541899 /2025).**
- VI. **Chandangaria Stone Deposit of M/s Swastik Mining Agency (Partners : Shri Nehal Kumar Chawda), Village : Chandangaria, Anchal : Shikaripara, Distt. : Dumka, Jharkhand (2.917 Ha) (Proposal no.: SIA/JH/MIN/ 537933 /2025).**



 10



- VII. **Siyalpahari Stone Deposit of Shri Atmanand Upadhyay, Village : Siyalpahari, Anchal : Shikaripara, Distt. : Dumka, Jharkhand (2.89 Ha) (Proposal no.: SIA/JH/MIN/ 540704 /2025).**

SEAC has appraised the above projects in the light of Hon'ble NGT order dated 13.09.2018 dated 11.12.2018 and MoEF & CC, OM dated 12.12.2018. SEAC has made unanimous recommendations for grant of ToRs to above mentioned proposals. The SEIAA, based on the recommendation of SEAC, unanimously decided to grant ToRs to the above mentioned project proposals with the conditions recommended by SEAC and alongwith the following specific conditions:

- i. In compliance of OM no.F.No. IA3-22/3/2024-IA.III (E-241594) dated 24.07.2024 of MoEF&CC, Govt. of India plantation of saplings shall be carried out in the earmarked green belt area as the part of tree plantation campaign "*Ek Ped Ma Ke Naam*" and the details of the same shall be uploaded in the MeriLiFE Portal (<https://merilife.nic.in>). 10% of the total green belt proposed shall be allocated under this clause.

7. SEIAA considered the Recommendations of SEAC in its 124th meeting held on 23rd, 24th, 25th, 26th and 27th June, 2025 for withdraw/delist to the following Minor Mineral projects:

1. **Nauaikola Sand Ghat in the river bed of Ajay of M/s Jharkhand State Mineral Development Corporation Ltd., Village : Nauaikola, Circle : Karmatand, Distt. : Jamtara, Jharkhand (6.28 Ha). (Proposal no.: SIA/JH/MIN/ 535981 /2025).**

The SEAC considered the above mentioned project for appraisal and forwarded following recommendation to SEIAA in this matter:

"In the previous meeting of SEAC convened on 07th to 11th May, 2025 this project was recommended for deferment.

The PAs through their consultant had requested for delisting of the proposal.


Accordingly, this project is being recommended for delisting".

SEIAA examined the recommendation made by SEAC in above mentioned project proposal and after full deliberations, it was unanimously decided to accept the recommendation made by SEAC to delist the above project proposal from PARIVESH portal with immediate effect.

- II. **Borna Stone Mine of Shri Rakesh Ranjan, Village : Borna, Thana : Ranga, Distt. : Sahibganj, Jharkhand (3.385 Ha) (Proposal no.: SIA/JH/MIN/ 539045/2025).**

The SEAC considered the above mentioned project for appraisal and forwarded following recommendation to SEIAA in this matter:

"The PAs vide letter dated 26.05.2025 requested for withdrawal of the proposal due to the technical problem".



Hence, the Committee recommends the project may be delisted”.

SEIAA examined the recommendation made by SEAC in above mentioned project proposal and after full deliberations, it was unanimously decided to accept the recommendation made by SEAC to delist the above project proposal from PARIVESH portal with immediate effect.

8. SEIAA considered the Recommendations of SEAC in its 124th meeting held on 23rd, 24th, 25th, 26th and 27th June, 2025 for withdraw of Specific condition no. I (ii) of EC Letter No.: EC/SEIAA/2022-23/2656/2022/365, Dated : 30.01.2023.

1. Kabribad Opencast Coal Mine Project of M/s Central Coalfields Limited at Village : Kabribad, Chunjka, Patrodih, Khandih, Chilga, Tehsil : Giridih, Distt. : Giridih, Jharkhand (90.84 Ha) (Proposal no.: SIA/JH/CMIN/ 497562/2024).

The SEAC considered the above mentioned project for appraisal and forwarded following recommendation to SEIAA in this matter:

“In the previous EC issued vide letter no. EC/SEIAA/2022-23/2656/2022/365, dated 30.01.2023 with the following condition:-

“I. Specific Conditions no. ii. The Project Authorities will do mining activity on the Jungle Jhari land i.e. 27.37 Ha only after obtaining approval under the Forest (Conservation) Act, 1980 for which they have submitted the application vide proposal no. FP/JH/MI/414009/2023, dated 10.01.2023. The project authorities will have to submit the Stage – I Forest Clearance within a period of 18 month from the date of grant of Environmental Clearance as per the Office Memorandum F.No. J-11013/12/2013-IA-II(I) (Part), dated 19.06.2014. In case the Forest Diversion Clearance is obtaining after a period of 18 month from the date of issue of EC the proposal will be referred to SEAC for having a re-look on the Environment Merits of project and the site”.

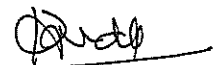
The PAs have submitted a clarification provided by the DFO, Giridih East Forest Division vide letter no. 1124, dated 15.04.2025 based on the direction provided by Regional Chief Conservator of Forest, Bokaro vide its memo no. 604, dated 04.04.2025. The above letter clarifies as follows:

“बिहार राज्य बनाम बंशीराम मोदी के वाद में पारित माननीय सर्वोच्च न्यायालय के न्यायादेश दिनांक – 07.05.1985 के अनुसार वन संरक्षण अधिनियम लागू होने के पहले यदि कोई वनभूमि खण्डित किया गया हो अथवा जंगल की सफाई किया गया हो वैसी भूमि तथा वैसी गैर वानिकी कार्य के लिए अनुमति दिया जा चुका हो वैसी वनभूमि पर अधिनियम, 1980 के धारा 2 लागू नहीं होगा।

संशोधित वन संरक्षण एवं संवर्धन अधिनियम, 1980 के वनभूमि के परिभाषा पर माननीय सर्वोच्च न्यायालय के आदेश दिनांक – 19.02.2024 के चर्चा के अनुसार सर्वोच्च न्यायालय W.P (C) No.202/1995 द्वारा में दिया गया वनभूमि का परिभाषा ही वर्तमान में लागू होगा। किन्तु उक्त परिभाषा से बंशीराम मोदी मामले में सर्वोच्च न्यायालय द्वारा दिये







गये आदेश पर किसी तरह का प्रतिकूल प्रभाव नहीं पड़ेगा, क्योंकि दोनों अलग-अलग विषय हैं।

In accordance with the above clarification, since it was broken prior to Forest (Conservation) Act, 1980 it is recommended to withdraw the above Specific Conditions no. I ii with other terms & conditions mentioned in the previous EC letter no. EC/SEIAA/2022-23/2656/2022/365, dated 30.01.2023 and corrigendum EC letter no. EC/SEIAA/2022-23/2656/2022/464, dated 24.03.2023 shall remain the same".

SEIAA examined the recommendation made by SEAC in above mentioned project proposal and after full deliberations, it was unanimously decided to accept the recommendation made by SEAC to withdraw the above Specific Conditions no. I (ii). Other terms & conditions mentioned in the previous EC letter no. EC/SEIAA/2022-23/2656/2022/365, dated 30.01.2023 and corrigendum EC letter no. EC/SEIAA/2022-23/2656/2022/464, dated 24.03.2023 shall remain the same.

9. SEIAA considered the Recommendations of 124th meeting held on 23rd, 24th, 25th, 26th and 27th June, 2025 for grant of Corrigendum Environmental Clearance to the following Minor Mineral (Stone Mining) projects:

1. Dev Pahar Stone Mine of Shri Suresh Singh, Village : Dev Pahar, Thana : Borio, Distt. : Sahibganj, Jharkhand (2.124 Ha) (Proposal no.: SIA/JH/MIN/ 536002 /2025).

The SEAC has examined the above project proposal and unanimously made following recommendation:

*"The PA's vide online application no. SIA/JH/MIN/ 536002 /2025 has requested for necessary correction in Environmental Clearance issued vide letter no. EC/SEIAA/2024-25/3634 /2024/61, dated 16.04.2025 with regard to **Life of Mine** as it was erroneously provided by PAs, the revised details is being given below:*

Project Sector: 1(a) Mining of Minerals, Category: B2.

EC application for : Proposed Capacity- 51136 Cum (Max.) / 143181 Tons.

Project and Location Details:

Sl.	Parameter	Details
1	Project Name	: Dev Pahar Stone Mine Project Type – Black Stone Mine
2	Lessee:	: Shri Suresh Singh
3	Lease Address	: Prop: - Shri Suresh Singh Village: Dev Pahar, Thana- Borio, District- Sahibganj, State- Jharkhand.
4	Lease Area	: 2.124 Ha

Rp

13

Queth

5	Type of Land	: Non Forest Raiyati Land	
6	Project Cost	Capital Cost: Rs 150.04 Lakhs	Recurring Cost: Rs 14.81 Lakhs
7	EMP Budget	Capital Cost: Rs. 12.636 Lakhs	Recurring Cost: Rs. 3.145 Lakhs
8	New or Expansion	: New	
9	Mineable Reserves	349131 Cum	7,78,324 Tons
10	Mine Life	: 10 years.	
11	Man power	: 22 Person	
12	Water Requirement	: 7.302 KLD (Drinking: 0.33 KLD. Dust Suppression: 1.4.04 KLD, Plantation: 5.568KLD)	
13	Water Source	: From Nearby villages by tankers	
14	DG Set / power	: Nil 20 KVA D.G. Set proposed	
15	Crusher	: No crusher	
16	Nearest Water Body	: Ganga River 9.93 Km In North Direction .	
17	Nearest Habitation	: Tetuliya Village – 0.81 Km in SW Direction	
18	Nearest Rail Station	: Karanpurato Railway Station is at Aerial distance of 7 km in E direction. .	
19	Nearest Air Port	: Deoghar Airport is at Aerial distance of 124 km SW direction.	
20	Nearest Forest	: DFO (Sahibganj), letter no.- 2397 Dated: 28.09.2024 certified that the distance of reserved / protected forest is more than 250 m from proposed project site.	
21	Road & Highways	: The distance of Approach Road is 697m, after that, this road connects to village road. The village road continues for 3.6 km and after this the road connects to SH 18 (Dunka - Sahibganj Road).	

CO-ORDINATES

Point Name	Latitude	Longitude
1	25° 09' 03.65070176" N	087° 39' 52.14775076" E
2	25° 09' 04.19219782" N	087° 39' 53.00629644" E
3	25° 09' 04.94348765" N	087° 39' 53.84102418" E
4	25° 09' 06.11469146" N	087° 39' 54.57400776" E
5	25° 09' 05.53351284" N	087° 39' 54.83241052" E
6	25° 09' 06.37076870" N	087° 39' 55.85463205" E
7	25° 09' 06.80800923" N	087° 39' 56.03665109" E

Rp

14

8	25° 09' 05.79373784" N	087° 39' 56.32766519" E
9	25° 09' 04.77946412" N	087° 39' 56.61867929" E
10	25° 09' 03.81970575" N	087° 39' 56.96689550" E
11	25° 09' 02.85994529" N	087° 39' 57.31511172" E
12	25° 09' 02.22839192" N	087° 39' 57.69375459" E
13	25° 09' 01.59683765" N	087° 39' 58.07239747" E
14	25° 09' 00.88074352" N	087° 39' 57.64642423" E
15	25° 09' 00.45231058" N	087° 39' 56.84180812" E
16	25° 09' 01.10108030" N	087° 39' 55.82082466" E
17	25° 09' 00.38498536" N	087° 39' 55.78025578" E
18	25° 08' 59.68113022" N	087° 39' 55.80054022" E
19	25° 08' 59.44243127" N	087° 39' 55.93576981" E
20	25° 08' 59.25881660" N	087° 39' 55.60445730" E
21	25° 08' 59.22821415" N	087° 39' 55.37456698" E
22	25° 08' 59.10580432" N	087° 39' 54.81336415" E
23	25° 08' 59.14864776" N	087° 39' 54.42119831" E
24	25° 08' 58.76305661" N	087° 39' 52.92014977" E
25	25° 08' 59.13640678" N	087° 39' 52.72406685" E
26	25° 08' 59.41794932" N	087° 39' 52.84577349" E
27	25° 08' 59.94431097" N	087° 39' 52.97424161" E
28	25° 09' 00.71549086" N	087° 39' 53.12975565" E
29	25° 09' 01.20512819" N	087° 39' 53.35964597" E
30	25° 09' 01.74372861" N	087° 39' 53.71800440" E
31	25° 09' 02.03310366" N	087° 39' 53.99847059" E
32	25° 09' 02.94578445" N	087° 39' 54.08069018" E
33	25° 09' 03.13772137" N	087° 39' 53.10270973" E
34	25° 09' 02.77734994" N	087° 39' 52.75652196" E
35	25° 09' 02.38025554" N	087° 39' 52.41303878" E
36	25° 09' 02.67403688" N	087° 39' 52.14934106" E
37	25° 09' 03.04126329" N	087° 39' 52.07496478" E
38	25° 09' 03.32229411" N	087° 39' 52.05358769" E

LAND DETAILS

Khata no.	Plot no.
54 & 20	345 (P) & 348 (P)

STATUTORY CLEARANCES

1	LOI / Lease docs	: The Letter of Intent (LoI) has been issued by District Mining Officer, Sahibganj vide letter no. 163/M, dated 05.02.2025.
2	CO	: The CO, Borio, Sahibganj vide memo no. 730/Ra., dated 04.10.2024 has mentioned the plot no. of the project is not recorded as "Jungle- Jhari" in R.S. Khatiyon & Register II.

Rp

15

[Signature]

3	DMO Cluster	:	DMO, Sahibganj vide memo no. 165/M, dated 05.02.2025 certified that no other mining lease area exists within 500 meters radius from proposed project site.
4	DFO Wild Life	:	DFO – cum-Incharge Wildlife Sanctuary, Udhwa (Sahibganj) vide letter no. 2376, dated 26.09.2024 certified that the proposed project site is outside Eco Sensitive Zone of Udhwa Bird Sanctuary.
5	DFO Territorial	:	Divisional Forest Officer, Sahibganj Forest Division vide letter no. 2397, dated 28.09.2024 certified that the distance of reserved / protected forest is more than 250 meters from proposed project site.
6	DSR	:	The DMO, Sahibganj has been certified vide memo no. 498/M, dated 19.03.2025 that this project is mentioned in approved DSR of Sahibganj District as a potential area (Page no. 182).
7	Gram Sabha	:	Gram Sabha conducted on 20.09.2024.
8	Mine Plan Approval	:	Approved by District Mining Officer, Sahibganj vide Letter No. 332, dated 19.02.2025.
9	Grid certificate	:	DMO, Sahibganj vide memo no. 312, dated 18.02.2025 certified that the proposed project site is outside of Redzone Grid 1,3,4 & 7.
10	Qualified Person	:	Shri Malay Kumar Mukhopadhyay was present in the meeting and affirmed that the mine plan has been prepared by him.

Working Details

1	Mining Method	:	Opencast Mechanized Method
2	Quarry Area	:	2.124Ha. (During plan period) Life of Mine – 10 year
3	Waste Generation	:	23421 cum. O.B (During plan period)
4	Stripping Ratio	:	17:10
5	Working Days	:	300
6	Benches: size	:	6 m x 6 m
7	Elevation of Mine	:	215 to 185 m AMSL
8	Ground Level Elevation	:	185 m AMSL
9	Ultimate Working Depth	:	172 m
10	Water Table	:	(During pre-monsoon 15.59m AMSL) (During post-monsoon 12.39 m AMSL)
11	Topography of Mine	:	Area represents gently sloping land.
12	Explosive Requirement	:	49.896 kg Nitro mix explosive
13	Diesel/Fuel requirement	:	HSD – 287.16 liters / day (86.148 KL/year)

[Handwritten Signature]

[Handwritten Signature]
16

[Handwritten Signature]

Production Details

Year	Production of Stone / Year			Per Day Production		Removal of O.B.	
	Cum recoverable 95%	T.F.	Tonnes	Cum	Tonnes	Cum	Production per day cum (O.B.)
1st	37969	2.8	106313	127	354	13691	46
2nd	48960	2.8	137088	163	457	7208	24
3rd	48688	2.8	136326	162	454	0	0
4th	51136	2.8	143181	170	477	0	0
5th	50703	2.8	141968	169	473	2522	8
Total	237456		664877	170 (Max)	477 (Max)	23421	46

LAND USE

Existing, Proposed & Conceptual Land Use

Type of Land	Present Land use (in Ha)	At the End of plan period (in Ha)	At the End of Mine (in Ha)	Conceptual Period (in Ha)		
				Public Use	Reservoir	Plantation
Quarry	Nil	2.000 (Including Dumped area 0.632 Ha.)	2.36 (Including backfill 0.325 Ha)	-	0.98	1.38 (Dead bench plantation)
Greenbelt within safety barrier	Nil	0.470	0.470			0.47
Road	0.19	0.030	Nil	-	-	-
Dump	Nil	0.070	Nil	-	-	-
Parapet Wall	Nil	0.004	Nil	-	-	-

SP

CSK

Aruda

Garland Drain	<i>Nil</i>	<i>0.006</i>	<i>Nil</i>	-	-	-
Total Area in Use	<i>0.19</i>	<i>2.580</i>	<i>2.83</i>	-	<i>0.98</i>	<i>1.85</i>
Balanced Area unused	<i>2.64</i>	<i>0.250</i>	<i>Nil</i>	-	-	-
Total Applied Area	<i>2.83</i>	<i>2.830</i>	<i>2.83</i>	<i>2.83</i>		

ENVIRONMENT MANAGEMENT

Green Belt Development

<i>S. No.</i>	<i>Location</i>	<i>Area/Length</i>	<i>No of Trees</i>
<i>1</i>	<i>Safety Zone</i>	<i>0.580 Ha</i>	<i>464</i>
<i>2</i>	<i>Along Approach Road</i>	<i>0.697km</i>	<i>928</i>
TOTAL			1856

The SEAC considered the same and recommends for issuance of corrigendum EC with corrected details as stated above. Other terms & conditions mentioned in the previous EC letter no. EC/SEIAA/2024-25/3634/2024/61, dated 16.04.2025 shall remain the same”.

Hence, SEIAA unanimously decided to accept the recommendations of SEAC and accordingly will issue the corrigendum in EC. The terms and conditions, mentioned in the letter no.: EC/SEIAA/2024-25/3634/2024/61, dated 16.04.2025 shall remain the same.

- II. **Chainpur Stone Mine of M/s Santhal Enterprises (Prop. : Shri Dilip Kumar Yadav), Village : Chainpur, Thana : Balidih, Distt. : Bokaro, Jharkhand (2.17 Ha) (Proposal no.: SIA/JH/MIN/ 536066 /2025).**

The SEAC has examined the above project proposal and unanimously made following recommendation:

“The PA's vide online application no. SIA/JH/MIN/ 536066 /2025 has requested for necessary correction in Environmental Clearance issued vide letter no. EC/SEIAA/2024-25/3639/2024/31, dated 15.04.2025 with regard to capacity of DG Set as it was erroneously provided by PAs, the revised details is being given below :

Project Sector: 1(a) Mining of Minerals, Category: B2.

Proposed Capacity- 30210 Cum. (Max.) / 84588 Tons (max.).

Rp

[Signature]

[Signature]

Project and Location Details:

Sl	Parameter	Details		
1	Project Name	: Chainpur Stone Mine Project Type –Stone Mine		
2	Lessee:	: M/S Santhal Enterprises Shri Dilip Kumar Yadav (Proponent)		
3	Lessee Address	: M/S Santhal Enterprises Shri Dilip Kumar Yadav, S/o Late Guru Prasad Yadav, Address- Q.No.- 79, Sector- 4F, Bokaro Steel City, District- Bokaro.		
4	Lease Area	: 2.17 Ha		
5	Type of Land	: Non Forest Raiyati Land		
6	Project Cost	Capital Cost: Rs 121.44 Lakhs Recurring Cost: Rs 9.84Lakhs		
7	EMP Budget	Capital Cost: Rs. 7.04 Lakhs Recurring Cost: Rs. 5.63 Lakhs		
8	New or Expansion	: New		
9	Mineable Reserves	: <table border="1"><tr><td>1,68,344 cum</td><td>4,54,528.8 Tonnes</td></tr></table>	1,68,344 cum	4,54,528.8 Tonnes
1,68,344 cum	4,54,528.8 Tonnes			
10	Mine Life	: 10 years.		
11	Man power	: 28Person		
12	Water Requirement	: 5.416 KLD (Drinking: 0.45 KLD, Dust Suppression: 0.880 KLD, Plantation: 4.086 KLD)		
13	Water Source	: From Nearby villages by tankers		
14	DG Set / power	: 40 KVA D.G. Set proposed		
15	Crusher	: Yes		
16	Nearest Water Body	: Amanat River – 3.26 km – N direction (arial distance).		
17	Nearest Habitation	: Chainpur		
18	Nearest Rail Station	: Birsa Munda Airport (Ranchi) is at aerial distance of 80.7 km SW direction		
19	Nearest Air Port	: Deoghar Airport is at Aerial distance of 124 km SW direction.		
20	Nearest Forest	: DFO letter no.- 667 Dated: 23/02/2019 certified that the distance of reserved / protected forest is 380 m from proposed project site.		
21	Road & Highways	: 5.67 km and after this the road connects to NH- 320 Bokaro Steel City Railway Station Road.		

CO-ORDINATES

<i>Point Name</i>	<i>Latitude</i>	<i>Longitude</i>
1	23° 35' 48.10394010" N	086° 03' 18.40178816" E
2	23° 35' 48.77750705" N	086° 03' 18.71655188" E
3	23° 35' 49.26445904" N	086° 03' 18.96591648" E
4	23° 35' 49.47140355" N	086° 03' 18.48419815" E
5	23° 35' 49.68304664" N	086° 03' 17.96950212" E
6	23° 35' 49.99374859" N	086° 03' 17.24764438" E
7	23° 35' 50.07339192" N	086° 03' 17.16948941" F
8	23° 35' 50.55747087" N	086° 03' 17.17037049" E
9	23° 35' 51.19500157" N	086° 03' 17.20404040" E
10	23° 35' 51.61941303" N	086° 03' 17.32130659" E
11	23° 35' 51.65251248" N	086° 03' 17.60951995" E
12	23° 35' 51.40964199" N	086° 03' 17.86555778" E
13	23° 35' 51.45630398" N	086° 03' 18.17801444" E
14	23° 35' 51.85756426" N	086° 03' 18.04323655" E
15	23° 35' 52.40653557" N	086° 03' 17.92629211" E
16	23° 35' 52.24945294" N	086° 03' 18.59533258" E
17	23° 35' 52.66352469" N	086° 03' 18.75345013" E
18	23° 35' 53.08649239" N	086° 03' 18.90211466" E
19	23° 35' 53.72418389" N	086° 03' 19.12129781" E
20	23° 35' 54.33148811" N	086° 03' 19.32045539" E
21	23° 35' 54.74962000" N	086° 03' 19.16339450" E
22	23° 35' 55.35177294" N	086° 03' 18.80675587" E
23	23° 35' 55.70813643" N	086° 03' 18.58393644" E
24	23° 35' 56.23042368" N	086° 03' 18.63562877" E
25	23° 35' 56.54694812" N	086° 03' 18.70375498" E
26	23° 35' 56.21446147" N	086° 03' 19.36181247" E
27	23° 35' 55.92966596" N	086° 03' 19.97226021" E
28	23° 35' 55.33842163" N	086° 03' 21.09707314" E
29	23° 35' 55.00276948" N	086° 03' 21.70490476" E
30	23° 35' 54.91485382" N	086° 03' 21.72137614" E
31	23° 35' 54.46117415" N	086° 03' 21.54831035" E
32	23° 35' 53.97029610" N	086° 03' 21.26046283" E
33	23° 35' 53.84818091" N	086° 03' 20.96106487" E
34	23° 35' 53.72605750" N	086° 03' 20.66380222" E
35	23° 35' 53.01360848" N	086° 03' 20.47197986" E
36	23° 35' 52.40338220" N	086° 03' 20.12925234" E
37	23° 35' 51.71738995" N	086° 03' 21.30033741" E
38	23° 35' 51.03139513" N	086° 03' 22.47141914" E
39	23° 35' 50.77644350" N	086° 03' 22.89462726" E
40	23° 35' 50.57469083" N	086° 03' 22.88141822" E
41	23° 35' 50.23623065" N	086° 03' 22.85234641" E
42	23° 35' 49.69148710" N	086° 03' 22.38194084" E
43	23° 35' 49.29632571" N	086° 03' 21.99714380" E

Sp

Alke

Reddy

44	23° 35' 48.86770243" N	086° 03' 21.56016152" E
45	23° 35' 48.47407291" N	086° 03' 21.12281535" E
46	23° 35' 48.23231513" N	086° 03' 20.73069057" E
47	23° 35' 47.81772208" N	086° 03' 20.29866453" E
48	23° 35' 47.30903056" N	086° 03' 19.84926373" E
49	23° 35' 47.54692000" N	086° 03' 19.36435359" E
50	23° 35' 47.86574352" N	086° 03' 18.84376265" E

LAND DETAILS

Khata no.	Plot no.
67	154 & 162
08	159
04	163

STATUTORY CLEARANCES

1	LOI/ Lease docs	:	The Letter of Intent (LoI) has been issued by District Mining Officer, Bokaro vide memo no. 2950/Khanan, dated 26.10.2019.
2	CO	:	The CO, Chas (Bokaro) vide letter no. 149, dated 22.01.2019 has mentioned the plot no. of the project is not recorded as "Jungle-Jhari" in R.S. Khatiyan & Register II.
3	DMO Cluster	:	DMO, Bokaro vide memo no. 325/Khanan, dated 07.03.2025 certified that 01 LoI (5.24 Acre) exists within 500 m radius from proposed project site and total area is 10.61 Acre.
4	DFO Wild Life	:	DFO, Wildlife Division, Hazaribag vide letter no. 1143, dated 29.06.2020 certified that the proposed project site is outside Eco Sensitive Zone of Parasnath & Topchanchi Wildlife Sanctuary.
5	DFO Territorial	:	Divisional Forest Officer, Bokaro Forest Division vide letter no. 667, dated 23.02.2019 certified that the distance of reserved / protected forest is more than 250 meters from proposed project site.
6	DSR	:	This project is mentioned in approved DSR of Bokaro District (Sl. no. 01, Page no. 82).
7	Gram Sabha	:	BDO, Chas (Bokaro) vide memo no. 1211, dated 22.10.2024 informed that Gram Sabha conducted on 26.05.2019.
8	Mine Plan Approval	:	Approved by District Mining Officer, Bokaro vide Memo No. 324/M, dated 06.03.2025.
9	Qualified Person	:	Shri Malay Kumar Mukhopadhyay was present in the meeting and affirmed that the mine plan has been prepared by him.

[Handwritten Signature]

[Handwritten Signature]
21

[Handwritten Signature]

Working Details

1	Mining Method	:	Opencast Mechanized Method
2	Quarry Area	:	2.17Ha. (During plan period) Life of Mine – 10year
3	Waste Generation	:	24996 cum. O.B (During plan period)
4	Stripping Ratio	:	12:05
5	Working Days	:	300
6	Benches: size	:	6 m x 6 m
7	Elevation of Mine	:	262 to 256 m AMSL
8	Ground Level Elevation	:	256 m AMSL
9	Ultimate Working Depth	:	38 m & 221.7m AMSL
10	Water Table	:	(During pre-monsoon:- 1539m AMSL) (During post-monsoon 11.711 m AMSL)
11	Topography of Mine	:	Area represents gently sloping land.
12	Explosive Requirement	:	27.72 kg slurry explosives/day
13	Diesel/Fuel requirement	:	HSD – 273.3 liters / day (81.99 KL/year)

Production Details

Year	Production of Stone / Year			Per Day Production		Removal of O.B.	Production per day cum (O.B.)
	Cum	T.F.	Tonnes	Cum	Tonnes	Cum	
1st	17892	2.8	50098	60	167	3612	12
2nd	30210	2.8	84588	101	282	10890	36
3rd	29070	2.8	81396	97	271	10494	35
4th	22908	2.8	64142	76	214	0	0
5th	18744	2.8	52483	62	175	0	0
Total	118824	2.8	332707	101 (Max.)	282 (Max.)	24996	36 (Max.)

LAND USE

Existing, Proposed & Conceptual Land Use

SL. No.	Pattern of Utilization	Present/Existing land use pattern in (Ha.)	Land used at the conceptual stage i.e. end of mine life in (Ha.)	Area to be converted in the conceptual period.
1	Mining Activities	0.000	1.214	Water body
2	Offices/ Store etc.	0.000	0.000	Plantation

Q

Q

Q

3	Dumping	0.000	0.000	Plantation
4	Mining Road	0.000	0.000	Water body
5	Garland drain	0.000	0.0411	Included within the Safety Zone
6	Settling Tank	0.000	0.000	-
7	Green belt	0.000	0.000	Green Belt
8	Safety Zone	0.000	0.759	Plantation
9	Stone Stock yards	0.000	0.000	
10	Unutilized	2.17	0.000	
11	Crusher	0.000	0.197	
Total		2.17	2.17	-

ENVIRONMENT MANAGEMENT

Green Belt Development

S. No.	Location	Area/Length	No of Trees
1	Safety Zone	0.159 Ha	148
2	Along Approach Road	0.110 km	1214
TOTAL			1362

The SEAC considered the same and recommends for issuance of corrigendum EC with corrected details as stated above. Other terms & conditions mentioned in the previous EC letter no. EC/SEIAA/2024-25/3639/2024/31, dated 15.04.2025 shall remain the same”.

Hence, SEIAA unanimously decided to accept the recommendations of SEAC and accordingly will issue the corrigendum in EC. The terms and conditions, mentioned in the letter no.: EC/SEIAA/2024-25/3639/2024/31, Ranchi, dated 15.04.2025 shall remain the same.

- III. Telo Stone Mine of M/s YAS Minerals (Partners : (i) Shri Yogendra Prasad (ii) Shri Arjun Prasad (iii) Shri Suresh Prasad), Village : Telo, Thana : Chandrapura, Distt. : Bokaro, Jharkhand (1.78 Ha) (Proposal no.: SIA/JH/MIN/ 536079 /2025).

The SEAC has examined the above project proposal and unanimously made following recommendation:

“The PA's vide online application no. SIA/JH/MIN/ 536079 /2025 has requested for necessary correction in Environmental Clearance issued vide letter no. EC/SEIAA/2024-25/3644/2024/16, dated 15.04.2025 with regard to **Life of Mine** as it was erroneously provided by PAs, the revised details is being given below :

Project Sector: 1(a) Mining of Minerals, Category: B2.

EC application for : Proposed Capacity- 39744 Cum. (Max.) / 111283 Tons.





Project and Location Details:

Sl	Parameter	Details		
1	Project Name	: Telo Stone Mine Project Type – Stone Mine		
2	Lessee:	: M/S YAS Minerals Partners 1. Shri Yogendra Prasad 2. Shri Arjun Prasad 3. Shri Suresh Prasad		
3	Lessee Address	: M/S YAS Minerals Partners Shri Yogendra Prasad S/o Shri Uma Charan Mahto, Vill + P.O. – Telo, Tola - Madap, Thana – Chandrapura, District- Bokaro 2. Shri Arjun Prasad S/o Late Gulab Chandra Kumar, Vill + P.O - Telo, Tola- Lalbandh, Thana- Chandrapura, District- Bokaro 3. Shri Suresh Prasad S/o Late Jagdish Mahto, Vill + P.O- Telo, Mirchaitanr, Thana- Chandrapura, District- Bokaro		
4	Lease Area	: 1.78 Ha		
5	Type of Land	: Non Forest Raiyati Land		
6	Project Cost	Capital Cost – Rs. 173.14 Lakhs Recurring Cost – Rs. 17.09 Lakhs		
7	EMP Budget	Capital: Rs. 7.612 Lakhs Recurring: Rs. 5.793 Lakhs		
8	New or Expansion	: New		
9	Mineable Reserves	: <table border="1"><tr><td>Cum: 250920 Cum</td><td>Tonnes: 702576 Tons</td></tr></table>	Cum: 250920 Cum	Tonnes: 702576 Tons
Cum: 250920 Cum	Tonnes: 702576 Tons			
10	Mine Life	: 10 years.		
11	Man power	: 30 Person		
12	Water Requirement	: 6.159 KLD (Drinking: 0.450 KLD, Dust Suppression: 0.600 KLD, Plantation: 5.109 KLD)		
13	Water Source	: From Nearby villages by tankers		
14	DG Set / power	: Nil 20 KVA D.G. Set proposed		
15	Crusher	: No crusher		
16	Nearest Water Body	: Damodar River at 2.0 km N direction.		
17	Nearest Habitation	: Jirikdanga Village		
18	Nearest Rail Station	: Chandrapura Railway Station at aerial distance of 6.77 km in S direction.		

19	Nearest Air Port	:	Birsa Munda Airport (Ranchi) is at aerial distance of 97 km SW direction.
20	Nearest Forest	:	DFO Territorial (Bokaro) Forest Division vide letter no.- 2175 Dated- 16/10/2024 certified that the distance of reserved / protected forest is more than 250 m from proposed project site..
21	Road & Highways	:	The distance of Approach Road is connected to the Mine Site at a distance of 150m NE direction. (Dumri-Bermo-Jaina) Road is at aerial distance of 7.30 Km West Direction.

CO-ORDINATES

Point ID	Latitude	Longitude
P1	23° 48' 57.51294644" N	086° 06' 29.34450119" E
P2	23° 48' 57.05788388" N	086° 06' 29.41226034" E
P3	23° 48' 56.98987463" N	086° 06' 28.53431112" E
P4	23° 48' 56.91817995" N	086° 06' 27.60878589" E
P5	23° 48' 56.85361234" N	086° 06' 26.77526585" E
P6	23° 48' 56.53901096" N	086° 06' 26.65463426" E
P7	23° 48' 56.68180868" N	086° 06' 26.49081910" E
P8	23° 48' 56.97526621" N	086° 06' 26.27782091" E
P9	23° 48' 57.16555753" N	086° 06' 26.20945977" E
P10	23° 48' 57.31012813" N	086° 06' 26.30422092" E
P11	23° 48' 57.41201640" N	086° 06' 26.23592665" E
P12	23° 48' 57.30340163" N	086° 06' 26.01002880" E
P13	23° 48' 57.65744453" N	086° 06' 25.71416085" E
P14	23° 48' 58.10769540" N	086° 06' 25.42085694" E
P15	23° 48' 58.40657095" N	086° 06' 25.43891811" E
P16	23° 48' 58.76101876" N	086° 06' 25.48652629" E
P17	23° 48' 58.85263324" N	086° 06' 25.60144503" E
P18	23° 48' 58.99560940" N	086° 06' 25.68204710" E
P19	23° 48' 59.17554115" N	086° 06' 25.71964467" E
P20	23° 48' 59.53299030" N	086° 06' 25.80829947" E
P21	23° 48' 59.64262795" N	086° 06' 25.27639082" E
P22	23° 49' 00.16935318" N	086° 06' 25.60705508" E
P23	23° 49' 00.74299560" N	086° 06' 25.97756519" E
P24	23° 49' 01.22862227" N	086° 06' 26.35169757" E
P25	23° 49' 01.56444355" N	086° 06' 26.68351622" E
P26	23° 49' 01.88344351" N	086° 06' 26.94763152" E
P27	23° 49' 02.06817502" N	086° 06' 27.18567676" E
P28	23° 49' 02.34407052" N	086° 06' 27.36278600" E
P29	23° 49' 02.59966069" N	086° 06' 27.53772105" E
P30	23° 49' 02.37005318" N	086° 06' 28.12472419" E
P31	23° 49' 02.07930354" N	086° 06' 28.75647893" E
P32	23° 49' 01.68166972" N	086° 06' 29.51177094" E
P33	23° 49' 01.34563943" N	086° 06' 30.13243868" E
P34	23° 49' 01.01463370" N	086° 06' 30.68346427" E

RP

25 *AK*

AK

P35	23° 49' 00.64841385" N	086° 06' 30.47963188" E
P36	23° 49' 00.21044553" N	086° 06' 30.18918176" E
P37	23° 48' 59.69254765" N	086° 06' 29.92493254" E
P38	23° 48' 59.24162551" N	086° 06' 29.72044643" E
P39	23° 48' 58.61930344" N	086° 06' 29.53587911" E
P40	23° 48' 58.05963400" N	086° 06' 29.31659239" E

LAND DETAILS


Khata no.	Plot no.
103 & 210	1080, 1082 (P) & 1088

STATUTORY CLEARANCES

1	LOI / Lease docs	:	The Letter of Intent (LoI) has been issued by District Mining Officer, Bokaro vide memo no. 1753/Khanan, dated 07.12.2024.
2	CO	:	The CO, Chandrapura (Bokaro) vide letter no. 534/Ra, dated 12.07.2024 has mentioned the plot no. of the project is not recorded as "Jungle- Jhari" in R.S. Khatiyon & Register II.
3	DMO Cluster	:	DMO, Bokaro vide memo no. 374/Khanan, dated 17.03.2025 certified that 01 other mining lease area (2.505 Acre) exists within 500 m radius from proposed project site and total area is 6.865 Acre.
4	DFO Wild Life	:	DFO, Wildlife Division, Hazaribag vide letter no. 2274, dated 01.11.2024 certified that the proposed project site is outside Eco Sensitive Zone of Parasnath & Topchanchi Wildlife Sanctuary.
5	DFO Territorial	:	Divisional Forest Officer, Bokaro Forest Division vide letter no. 2175, dated 16.10.2024 certified that the distance of reserved / protected forest is more than 250 meters from proposed project site.
6	DSR	:	The project is not specifically mentioned in the approved DSR of Bokaro District in Chapter 13. DMO, Bokaro vide letter no. 439/Khanan, Dated 26.03.2025 requested to consider the said project proposal as part of chapter 13 (LoI Holder list in the District) of approved District Survey Report & further requested that this project may be taken up for consideration for grant of EC. The Committee accepted the request of the DMO, Bokaro.
7	Gram Sabha	:	BDO, Chandrapura (Bokaro) vide letter no. 1161, dated 02.08.2024 informed that Gram Sabha conducted on 02.08.2024.

Rp

26 



8	Mine Plan Approval	:	Approved by Assistant Director, Geology, District Geological Office, Koderma vide Memo No. 62, dated 07.03.2025.
9	Qualified Person	:	Shri Malay Kumar Mukhopadhyay was present in the meeting and affirmed that the mine plan has been prepared by him.

Working Details

1	Mining Method	:	Opencast Mechanized Method
2	Quarry Area	:	1.78Ha. (During plan period) Life of Mine – 10 year
3	Waste Generation	:	14208 cum. O.B (During plan period)
4	Stripping Ratio	:	01:01
5	Working Days	:	300
6	Benches: size	:	6 m x 6 m
7	Elevation of Mine	:	242 to 234 m AMSL
8	Ground Level Elevation	:	234 m AMSL
9	Ultimate Working Depth	:	210 m
10	Water Table	:	(During pre-monsoon 20.5473m AMSL) (During post-monsoon 14.536 m AMSL)
11	Topography of Mine	:	Area represents gently sloping land.
12	Explosive Requirement	:	36.96 kg slurry explosive
13	Diesel/Fuel requirement	:	HSD – 314.88 liters / day (94.464 KL/year)

Production Details

Year	Production of Stone / Year			Per Day Production		Removal of O.B.		
	Cum	T.F.	Tonnes	Cum	Tonnes	Cum	Production per day cum (O.B.)	Production in CFT/Year
1st	39744	2.8	111283	132	371	14208	47	1403559.36

Rp





2nd	31680	2.8	88704	106	296	0	0	1118779.2
3rd	24480	2.8	68544	82	228	0	0	864511.2
4th	18144	2.8	50803	60	169	0	0	640755.36
5th	20736	2.8	58061	69	194	0	0	732291.84
Total	134784	2.8	377395	132 (Max.)	371 (Max.)	14208	47	4759896.96

LAND USE

Existing, Proposed & Conceptual Land Use

Sl. No.	Pattern of Utilization	Present/Existing land use pattern in (Ha.)	Land used at the conceptual stage i.e. end of mine life in (Ha.)	Area to be converted in the conceptual period.
1	Mining Activities	0.000	1.41	Water body
2	Offices/ Store etc.	0.000	0.000	Plantation
3	Dumping	0.000	0.117	Plantation -
4	Mining Road	0.000	0.000	Water body
5	Garland drain	0.000	0.056	Included within Safety Zone
6	Settling Tank	0.000	0.000	-
7	Green belt	0.000	0.09	Green Belt
8	Safety Zone	0.000	0.822	Plantation
9	Stone Stock yards	0.000	0.000	
10	Unutilized	1.78	0.000	
11	Crusher (Mobile Crusher)	0.000	0.000	
Total		1.78	1.78	-

ENVIRONMENT MANAGEMENT

Green Belt Development

S. No.	Location	Area/Length	No of Trees
1	Safety Zone	0.939 Ha	1503
2	Along Approach Road	0.150km	200
TOTAL			1703

[Handwritten signature]

28 *[Handwritten signature]*

[Handwritten signature]

The SEAC considered the same and recommends for issuance of corrigendum EC with corrected details as stated above. Other terms & conditions mentioned in the previous EC letter no. EC/SEIAA/2024-25/3644/2024/16, dated 15.04.2025 shall remain the same”.

Hence, SEIAA unanimously decided to accept the recommendations of SEAC and accordingly will issue the corrigendum in EC. The terms and conditions, mentioned in the letter no.: EC/SEIAA/2024-25/3644/2024/16, Ranchi, dated 15.04.2025 shall remain the same.

- IV. Gopalpur Stone Mine of M/s Pushprekha Stone (Partners : (i) Shri Aditya Nath Roy (ii) Shri Vivek Rungta (iii) Shri Bhudev Chandra Mahata), Village : Gopalpur, Thana : Chas, Distt. : Bokaro, Jharkhand (2.41 Ha) (Proposal no.: SIA/JH/MIN/ 536072 /2025).

The SEAC has examined the above project proposal and unanimously made following recommendation:

“The PA's vide online application no. SIA/JH/MIN/ 536072 /2025 has requested for necessary correction in Environmental Clearance issued vide letter no. EC/SEIAA/2024-25/3641/2024/21, dated 15.04.2025 with regard to **Life of Mine** as it was erroneously provided by PAs, the revised details is being given below :

Project Sector: 1(a) Mining of Minerals, Category: B2.

EC Application for: Proposed Capacity: 37350 Cum. (Max.) / 104580 Tons (Max.)

Project and Location Details:

Sl	Parameter	Details	
1	Project Name	: Gopalpur Stone Mine	
2	Lessee:	: M/s Pushprekha Stone, Partners :- 1) Shri Aditya Nath Roy 2) Shri Vivek Rungta 3) Shri Bhudev Chandra Mah	
3	Lessee Address	: Partner 1) Shri Aditya Nath Roy, S/o Jagdev Roy Partner 2) Shri Vivek Rungta S/o Surendra Kumar Rungta Partner 3) Shri Bhudev Chandra Mahata S/o Kishan Lal Mahata R/o Vill + P.O. – Bhojudih, Thana – Chandankiyari Dist – Bokaro, Jharkhand	
4	Lease Area	: 2.41 Ha	
5	Type of Land	: Non Forest Raiyati Land	
6	Project Cost	Capital Cost: Rs. 146.74Lakhs	Recurring Cost: Rs. 19.99Lakhs

Ap

[Signature]

[Signature]

7	EMP Budget	:	Capital Cost: Rs. 6.648Lakhs	Recurring Cost: Rs. 5.697Lakhs
8	New or Expansion	:	New	
9	Mineable Reserves	:	cum.: 113622cum	Tonnes: 552283tons
10	Mine Life	:	10 years.	
11	Man power	:	25Person	
12	Water Requirement	:	5.523KLD (Drinking: 0.375KLD, Dust Suppression: 0.444KLD, Plantation: 4.704KLD)	
13	Water Source	:	From Nearby villages by tankers	
14	DG Set / power	:	Nil 20 KVA D.G. Set proposed	
15	Crusher	:	No crusher	
16	Nearest Water Body	:	Ganga River:-1.92 km in NW direction	
17	Nearest Habitation	:	Belut Village in SE Direction	
18	Nearest Rail Station	:	Rajhura Railway Station is at areal distance of 26.82 km in SW direction.	
19	Nearest Air Port	:	Birsra Munda Airport (Ranchi) is at areal distance of 164 km SE direction.	
20	Nearest Forest	:	DFO (Dumka), letter no.- 1520 Dated- 05.07.2023 certified that the distance of reserved / protected forest is more than 250 m from proposed project site. 610m From Notified Forest.	
21	Road & Highways	:	Approach Road is 141m starts from NW side of the lease area, after that, this road connects to village road.	

CO-ORDINATES

Point ID	Latitude	Longitude
P1	23° 41' 33.60957789" N	086° 15' 12.21958022" E
P2	23° 41' 34.10484851" N	086° 15' 12.41162392" E
P3	23° 41' 34.67012720" N	086° 15' 12.54337762" E
P4	23° 41' 34.87126665" N	086° 15' 12.06101765" E
P5	23° 41' 35.66945936" N	086° 15' 12.32511396" E
P6	23° 41' 35.53275195" N	086° 15' 12.80458926" E
P7	23° 41' 35.25674084" N	086° 15' 13.23265586" E
P8	23° 41' 34.63059314" N	086° 15' 13.00628847" E
P9	23° 41' 34.13348279" N	086° 15' 14.26389215" E
P10	23° 41' 33.93711472" N	086° 15' 14.92151665" E
P11	23° 41' 33.62292563" N	086° 15' 15.00729376" E
P12	23° 41' 33.49201344" N	086° 15' 15.35040219" E
P13	23° 41' 33.26946265" N	086° 15' 15.73639918" E
P14	23° 41' 33.57056076" N	086° 15' 16.00802669" E
P15	23° 41' 33.41505633" N	086° 15' 16.50885064" E
P16	23° 41' 33.40037490" N	086° 15' 17.45194136" E

RP

30 *[Signature]*

[Signature]


P17	23° 41' 33.39750451" N	086° 15' 17.73456308" E
P18	23° 41' 33.20527535" N	086° 15' 17.76357880" E
P19	23° 41' 33.07893081" N	086° 15' 17.70293342" E
P20	23° 41' 33.01323165" N	086° 15' 17.88486956" E
P21	23° 41' 33.02839299" N	086° 15' 18.07691327" E
P22	23° 41' 33.08903837" N	086° 15' 18.14261243" E
P23	23° 41' 33.39405381" N	086° 15' 18.07432279" E
P24	23° 41' 33.90312996" N	086° 15' 17.82718532" E
P25	23° 41' 33.95851355" N	086° 15' 18.11749582" E
P26	23° 41' 34.31998597" N	086° 15' 18.28911837" E
P27	23° 41' 34.74919532" N	086° 15' 18.59719619" E
P28	23° 41' 35.03032629" N	086° 15' 19.07209954" E
P29	23° 41' 35.47837843" N	086° 15' 19.25198718" E
P30	23° 41' 36.11311823" N	086° 15' 19.11767108" E
P31	23° 41' 36.39418955" N	086° 15' 19.22799192" E
P32	23° 41' 36.20536409" N	086° 15' 19.51582238" E
P33	23° 41' 36.03844301" N	086° 15' 20.03869577" E
P34	23° 41' 35.74413465" N	086° 15' 20.37688453" E
P35	23° 41' 35.44543343" N	086° 15' 20.83499837" E
P36	23° 41' 35.06986032" N	086° 15' 20.78462984" E
P37	23° 41' 34.90839980" N	086° 15' 20.63918062" E
P38	23° 41' 34.73657123" N	086° 15' 20.35111506" E
P39	23° 41' 34.48893592" N	086° 15' 20.61896549" E
P40	23° 41' 34.44850567" N	086° 15' 20.70993356" E
P41	23° 41' 34.31710734" N	086° 15' 20.96262265" E
P42	23° 41' 34.12506363" N	086° 15' 21.24058065" E
P43	23° 41' 33.90775102" N	086° 15' 21.49326973" E
P44	23° 41' 33.73086866" N	086° 15' 21.63982940" E
P45	23° 41' 33.58430899" N	086° 15' 21.80660420" E
P46	23° 41' 33.53882495" N	086° 15' 22.00370169" E
P47	23° 41' 33.49433315" N	086° 15' 22.27749736" E
P48	23° 41' 33.24317872" N	086° 15' 22.07066430" E
P49	23° 41' 32.83255895" N	086° 15' 21.75480294" E
P50	23° 41' 32.80886935" N	086° 15' 21.51790692" E
P51	23° 41' 32.35876691" N	086° 15' 21.33628664" E
P52	23° 41' 32.15345703" N	086° 15' 21.25732130" E
P53	23° 41' 31.90866447" N	086° 15' 21.23363169" E
P54	23° 41' 31.57701005" N	086° 15' 21.27311436" E
P55	23° 41' 31.37170016" N	086° 15' 21.38366584" E
P56	23° 41' 31.23745908" N	086° 15' 21.37576931" E
P57	23° 41' 31.09532147" N	086° 15' 21.25732130" E
P58	23° 41' 31.01414620" N	086° 15' 21.50200563" E
P59	23° 41' 30.71670440" N	086° 15' 21.36746578" E
P60	23° 41' 30.56641590" N	086° 15' 21.20380455" E


RP



P61	23° 41' 30.78918412" N	086° 15' 20.61433621" E
P62	23° 41' 30.52781782" N	086° 15' 20.50160662" E
P63	23° 41' 30.11709904" N	086° 15' 20.38408003" E
P64	23° 41' 29.92821221" N	086° 15' 20.82780287" E
P65	23° 41' 29.49552931" N	086° 15' 20.74865231" E
P66	23° 41' 29.26710771" N	086° 15' 20.54477965" E
P67	23° 41' 28.99256238" N	086° 15' 20.41286206" E
P68	23° 41' 29.02331147" N	086° 15' 20.22817742" E
P69	23° 41' 29.17281088" N	086° 15' 19.92185488" E
P70	23° 41' 29.43403120" N	086° 15' 20.02670326" E
P71	23° 41' 29.56800921" N	086° 15' 19.70530402" E
P72	23° 41' 30.05340466" N	086° 15' 19.99792124" E
P73	23° 41' 30.31916394" N	086° 15' 20.08186881" E
P74	23° 41' 30.67058094" N	086° 15' 20.27374895" E
P75	23° 41' 31.21527678" N	086° 15' 20.71267478" E
P76	23° 41' 31.42393026" N	086° 15' 20.10345532" E
P77	23° 41' 31.64136905" N	086° 15' 19.61416095" E
P78	23° 41' 31.78193548" N	086° 15' 19.07929505" E
P79	23° 41' 31.86759314" N	086° 15' 18.63077521" E
P80	23° 41' 31.86133905" N	086° 15' 18.13165209" E
P81	23° 41' 32.05867554" N	086° 15' 18.01915725" E
P82	23° 41' 31.96203617" N	086° 15' 17.77451007" E
P83	23° 41' 31.55674771" N	086° 15' 17.92230600" E
P84	23° 41' 31.06812111" N	086° 15' 17.64259247" E
P85	23° 41' 30.32456315" N	086° 15' 17.63421816" E
P86	23° 41' 30.47774530" N	086° 15' 17.22849247" E
P87	23° 41' 30.67439806" N	086° 15' 16.74203566" E
P88	23° 41' 30.98490241" N	086° 15' 16.11481687" E
P89	23° 41' 30.96213209" N	086° 15' 15.97819495" E
P90	23° 41' 31.26315620" N	086° 15' 15.36436225" E
P91	23° 41' 31.47883905" N	086° 15' 15.39519627" E
P92	23° 41' 31.55443356" N	086° 15' 15.19513589" E
P93	23° 41' 31.70945592" N	086° 15' 15.17693261" E
P94	23° 41' 31.80170264" N	086° 15' 14.86992438" E
P95	23° 41' 31.94885808" N	086° 15' 14.33026147" E
P96	23° 41' 32.15092218" N	086° 15' 13.64189145" E
P97	23° 41' 32.22120533" N	086° 15' 13.27492067" E
P98	23° 41' 32.47894584" N	086° 15' 12.61802037" E
P99	23° 41' 32.70858968" N	086° 15' 12.65359899" E
P100	23° 41' 32.98061896" N	086° 15' 12.75324773" E
P101	23° 41' 33.03850056" N	086° 15' 12.36573559" E
P102	23° 41' 33.54324701" N	086° 15' 12.43689283" E

Sp


32



LAND DETAILS

<i>Khata no.</i>	<i>Plot no.</i>
03, 94, 95 & 125	147 to 153, 156, 157, 190, 196 to 203, 155, 179, 180, 182, 183, 187, 188, 194, 226, 229, 181, 191, 184 to 186, 192, 193, 225 & 227

STATUTORY CLEARANCES

1	<i>LOI/ Lease docs</i>	: <i>The Letter of Intent (LoI) has been issued by District Mining Officer, Bokaro vide memo no. 1432/Khanan, dated 28.09.2024.</i>
2	<i>CO</i>	: <i>The CO, Chas (Bokaro) vide letter no. 1292, dated 08.05.2023 has mentioned the plot no. of the project is not recorded as "Jungle-Jhari" in R.S. Khatiyani & Register II.</i>
3	<i>DMO Cluster</i>	: <i>DMO, Bokaro vide memo no. 1573/M, dated 25.10.2024 certified that no other mining lease area exists within 500 m radius from proposed project site.</i>
4	<i>DFO Wild Life</i>	: <i>DFO, Wildlife Division, Hazaribag vide letter no. 1555, dated 21.07.2023 certified that the proposed project site is outside Eco Sensitive Zone of Parasnath & Topchanchi Wildlife Sanctuary.</i>
5	<i>DFO Territorial</i>	: <i>Divisional Forest Officer, Bokaro Forest Division vide letter no. 1520, dated 05.07.2023 certified that the distance of reserved / protected forest is more than 250 meters from proposed project site.</i>
6	<i>DSR</i>	: <i>This project is mentioned in approved DSR of Bokaro District (Sl. no. 16, Page no. 87).</i>
7	<i>Gram Sabha</i>	: <i>BDO, Chas (Bokaro) vide letter no. 1194, dated 09.10.2023 informed that Gram Sabha conducted on 12.06.2023.</i>
8	<i>Mine Plan Approval</i>	: <i>Approved by Assistant Director, Geology, District Geological Office, Koderma vide Letter No. 63, dated 07.03.2025.</i>
9	<i>Qualified Person</i>	: <i>Shri Malay Kumar Mukhopadhyay vide letter dated 25.03.2025 affirmed that the mine plan has been prepared by him.</i>

Working Details

1	<i>Mining Method</i>	: <i>Opencast Mechanized Method</i>	
2	<i>Quarry Area</i>	: <i>2.41 Ha</i>	<i>Life of Mine – 10 year</i>
3	<i>Waste Generation</i>	: <i>30266cum</i>	
4	<i>Stripping Ratio</i>	: <i>44:05</i>	

5	Working Days	:	300
6	Benches: size	:	6 m x 6 m
7	Elevation of Mine	:	183m-178m AMSL
8	Ground Level Elevation	:	178 AMSL
9	Ultimate Working Depth	:	162.7 m AMSL
10	Water Table	:	Post Monsoon -17.71m AMSL Pre Monsoon - 21.26 m AMSL
11	Topography of Mine	:	Area represents gently sloping land.
12	Explosive Requirement	:	36.96 kg slurry explosive
13	Diesel/Fuel requirement	:	HSD - 314.88 liters / day (94.46 KL/year)

Production Details

Year	Production of Stone / Year			Per Day Production		Removal of O.B.	
	Cum	T.F.	Tonnes	Cum	Tonnes	Cum	Production per day cum (O.B.)
1st	37350	2.8	104580	125	349	13746	46
2nd	24780	2.8	69384	83	231	9072	30
3rd	19980	2.8	55944	67	186	7448	0
4th	18048	2.8	50534	60	168	0	0
5th	13464	2.8	37699	45	126	0	0
Total	113622	2.8	318142	125 (Max.)	349 (Max.)	30266	46 (Max.)

Land Use pattern

SL	Pattern of Utilization	Present/Existing land use pattern in (Ha.)	Proposed Land use for current plan period (Ha.)	Land to be used in remaining period of the life of the mine. (Ha.)	Land used at the conceptual stage i.e. end of mine life in (Ha.)	Area to be converted in the conceptual period.
1	Quarry	0.00	1.404	0.00	1.404	Water body
2	Offices/ Store etc.	0.00	0.00	0.00	0.00	Plantation
3	Dumping	0.00	0.080	0.00	0.080	Plantation -
4	Mining Road	0.00	0.024	0.00	0.024	Water body

5	Garland drain	0.00	0.060	0.00	0.060	-
6	Settling Tank	0.00	0.008		0.008	-
7	Safety zone	0.00	0.837	0.00	0.837	Green Belt
8	Stone Stock yards	0.00	0.000	0.00	0.000	
9	Unutilized	2.41	0.000	0.00	0.000	Plantation
	Total	2.41	2.41	0.00	2.41	

ENVIRONMENT MANAGEMENT

Green Belt Development

S. No.	Location	Area/Length	No of Trees
1	Safety Zone, Dumping Area, Unutilized Area, and Office Area.	0.921 Ha	1474
2	Along Approach Road	0.111km	188
TOTAL			1568

The SEAC considered the same and recommends for issuance of corrigendum EC with corrected details as stated above. Other terms & conditions mentioned in the previous EC letter no. EC/SEIAA/2024-25/3641/2024/21, dated 15.04.2025 shall remain the same”.

Hence, SEIAA unanimously decided to accept the recommendations of SEAC and accordingly will issue the corrigendum in EC. The terms and conditions, mentioned in the letter no.: EC/SEIAA/2024-25/3641/2024/21, Ranchi, dated 15.04.2025 shall remain the same.

- V. **Bekchuri Stone Mine of M/s Dhanbad Wine (Prop. : Shri Shankar Singh), Village : Bekchuri, Thana : Taljhari, Distt. : Sahibganj, Jharkhand (1.549 Ha) (Proposal no.: SIA/JH/MIN/ 536103 /2025).**

The SEAC has examined the above project proposal and unanimously made following recommendation:

“The PA's vide online application no. SIA/JH/MIN/ 536103 /2025 has requested for necessary correction in Environmental Clearance issued vide letter no. EC/SEIAA/2024-25/3653/2024/42, dated 15.04.2025 with regard to Life of Mine as it was erroneously provided by PAs, the revised details is being given below:

Project Sector: 1(a) Mining of Minerals, Category: B2.

EC Application for: Proposed Capacity: 55,840Cum. / annum or 1,56,352 TPA.

Project and Location Details:

Sl	Parameter	Details	
1	Project Name	: Bekchuri Stone Mine	
2	Lessee:	: M/s Dhanbad Wine Shri Shankar Singh	
3	Lessee Address	: M/s Dhanbad Wine, Shri Shankar Singh, S/o Shri Naresh Singh, R/o P.O + P.S. – Mihijam, Dist – Jamtara (Jharkhand).	
4	Lease Area	: 1.549 Ha	
5	Type of Land	: Non Forest Raiyati Land	
6	Project Cost	Capital Cost: Rs. 118.14Lakhs	Recurring Cost: Rs. 19.45Lakhs
7	EMP Budget	: Capital Cost: Rs. 8.57Lakhs	Recurring Cost: Rs. 5.78Lakhs
8	New or Expansion	: New	
9	Mineable Reserves	: cum.: 5,06,560cum	Tonnes: 14,18,368 tons
10	Mine Life	: 10 years.	
11	Man power	: 33Person	
12	Water Requirement	: 5.934KLD (Drinking: 0.495 KLD, Dust Suppression: 0.96KLD, Plantation: 3.759KLD)	
13	Water Source	: From Nearby villages by tankers	
14	DG Set / power	: Nil 20 KVA D.G. Set proposed	
15	Crusher	: No crusher	
16	Nearest Water Body	: Ganga River 7.98 km in NW direction	
17	Nearest Habitation	: Bhatbhaga Village – 2.23 Km in SE Direction	
18	Nearest Rail Station	: Taljhari Station is at areal distance of 4.69 km in NE direction.	
19	Nearest Air Port	: Deoghar Airport is at areal distance of 121 km SW direction.	
20	Nearest Forest	: DFO (Sahibganj), letter no.- 2431 Dated- 01.10.2020 certified that the distance of reserved / protected forest is more than 250 m from proposed project site.	
21	Road & Highways	: The distance of Approach Road is 240m, after that this road connects to village road. The village road continues for 9.87 km and after this the road connects to MDR Maharajpur - Barharwa Road.	

CO-ORDINATES

Point Name	Longitude	Latitude
1	087° 42' 17.30003552" E	25° 03' 22.61003873" N
2	087° 42' 17.33236701" E	25° 03' 23.31392100" N
3	087° 42' 17.36322987" E	25° 03' 23.98582727" N
4	087° 42' 17.39494103" E	25° 03' 24.67619881" N
5	087° 42' 17.42926983" E	25° 03' 25.42355493" N

Sp

[Signature]

[Signature]

6	087° 42' 18.17175150" E	25° 03' 25.23206649" N
7	087° 42' 19.00754094" E	25° 03' 25.01651224" N
8	087° 42' 19.70220841" E	25° 03' 24.83735290" N
9	087° 42' 20.60745826" E	25° 03' 24.60388141" N
10	087° 42' 21.45408986" E	25° 03' 24.38552646" N
11	087° 42' 22.32516791" E	25° 03' 24.16086489" N
12	087° 42' 23.15283998" E	25° 03' 23.94739674" N
13	087° 42' 23.25444123" E	25° 03' 23.40723365" N
14	087° 42' 23.38381047" E	25° 03' 22.71944023" N
15	087° 42' 23.52864048" E	25° 03' 21.94944700" N
16	087° 42' 23.64945141" E	25° 03' 21.30715000" N
17	087° 42' 23.75924365" E	25° 03' 20.72343283" N
18	087° 42' 22.68752843" E	25° 03' 21.03646595" N
19	087° 42' 21.78006019" E	25° 03' 21.30152279" N
20	087° 42' 21.03175001" E	25° 03' 21.52009075" N
21	087° 42' 20.28539471" E	25° 03' 21.73808646" N
22	087° 42' 19.58742144" E	25° 03' 21.94194961" N
23	087° 42' 18.88341975" E	25° 03' 22.14757242" N
24	087° 42' 18.12854975" E	25° 03' 22.36805148" N

LAND DETAILS


Khata no.	Plot no.
01 & 10	2 (P) & 3 (P)

STATUTORY CLEARANCES

1	LOI / Lease docs	:	The Letter of Intent (LoI) has been issued by District Mining Officer, Sahibganj vide letter no. 781/M, dated 17.08.2024.
2	CO	:	The CO, Taljhari vide letter no. 09/2017, dated 12.09.2017 has mentioned the plot no. of the project is not recorded as "Jungle-Jhari" in R.S. Khatiyani & Register II.
3	DMO Cluster	:	DMO, Sahibganj vide memo no. 515/M, dated 20.03.2025 certified that no other mining lease area exists within 500 meters radius from proposed project site.
4	DFO Wild Life	:	DFO – cum-Incharge Wildlife Sanctuary, Udhwa (Sahibganj) vide letter no. 1383, dated 29.06.2024 certified that the proposed project site is outside Eco Sensitive Zone of Udhwa Bird Sanctuary.
5	DFO Territorial	:	Divisional Forest Officer, Sahibganj Forest Division vide letter no. 2931, dated 01.10.2020 certified that the distance of reserved / protected forest is more than 250 meters from proposed project site.
6	DSR	:	This project is mentioned in approved DSR of Sahibganj District

Rp





			(Sl. No. 13, Page no. 158).
7	Gram Sabha	:	Gram Sabha conducted on 18.08.2017.
8	Mine Plan Approval	:	Approved by District Mining Officer, Sahibganj vide Letter No. 503/M, dated 19.03.2025.
9	Grid certificate	:	DMO, Sahibganj vide memo no. 502, dated 19.03.2025 certified that the proposed project site is outside of Redzone Grid 1,3,4 & 7.
10	Qualified Person	:	Shri Malay Kumar Mukhopadhyay was present in the meeting and affirmed that the mine plan has been prepared by him.

Working Details


1	Mining Method	:	Opencast Mechanized Method	
2	Quarry Area	:	1.549 Ha	Life of Mine – 10 year
3	Waste Generation	:	54080 cum	
4	Stripping Ratio	:	13:08	
5	Working Days	:	300	
6	Benches: size	:	6 m x 6 m	
7	Elevation of Mine	:	190m–166m AMSL	
8	Ground Level Elevation	:	166 AMSL	
9	Ultimate Working Depth	:	145 m AMSL	
10	Water Table	:	Post Monsoon –14.95m AMSL Pre Monsoon –19.71m AMSL	
11	Topography of Mine	:	Area represents gently sloping land.	
12	Explosive Requirement	:	53.46 kg/day Nitro mix explosives /day	
13	Diesel/Fuel requirement	:	HSD – 356.46 liters / day (1069.38 KL/year)	

Production Details

Year	Production of Stone / Year			Per Day Production		Removal of O.B.	
	Cum	T.F.	Tonnes	Cum	Tonnes	Cum	Production per day cum (O.B.)
1st	55840	2.8	156352	186	521	33280	111
2nd	52160	2.8	146048	174	487	0	0
3rd	49920	2.8	139776	166	466	20800	69
4th	49280	2.8	137984	164	460	0	0
5th	51680	2.8	144704	172	482	0	0
Total	258880	2.8	724864	186 (Max.)	521 (Max.)	54080	111 (Max.)




38



Land Use pattern

Sl. No.	Pattern of Utilization	Present/Existing land use pattern in (Ha.)	Proposed Land use for current plan period (Ha.)	Land to be used in remaining period of the life of the mine. (Ha.)	Land used at the conceptual stage i.e. end of mine life in (Ha.)	Area to be converted in the conceptual period.
1	Mining Activities	0.000	1.166	0.000	1.166	Water body
2	Offices/ Store etc.	0.000	0.000	0.000	0.000	Plantation
3	Dumping	0.000	0.050	0.000	0.000	Included in Mining Area
4	Mining Road	0.000	0.000	0.000	0.000	Water body
5	Garland drain	0.000	0.026	0.000	0.026	Included within safety zone
6	Settling Tank	0.000	0.000	0.000	0.000	-
7	Green belt	0.000	0.000	0.000	0.000	Green Belt
8	Safety Zone	0.000	0.383	0.000	0.383	Plantation
9	Stone Stock yards	0.000	0.000	0.000	0.000	
10	Unutilized	1.549	0.000	0.000	0.000	
11	Crusher	0.000	0.000	0.000	0.000	
Total		1.549	1.549	0.000	1.549	-

ENVIRONMENT MANAGEMENT

Green Belt Development

S. No.	Location	Area/Length	No of Trees
1	Safety Zone, Dumping Area, Unutilized Area, and Office Area.	0.383 Ha	640
2	Along Approach Road	0.240km	613
TOTAL			1253

The SEAC considered the same and recommends for issuance of corrigendum EC with corrected details as stated above. Other terms & conditions mentioned in the previous EC letter no. EC/SEIAA/2024-25/3653/2024/42, dated 15.04.2025 shall remain the same”.

Hence, SEIAA unanimously decided to accept the recommendations of SEAC and accordingly will issue the corrigendum in EC. The terms and conditions,

lp

[Signature] 39

[Signature]

mentioned in the letter no.: EC/SEIAA/2024-25/3653/2024/42, Ranchi, dated 15.04.2025 shall remain the same.

- VI. **Tetaria Stone Deposit of M/s Md. Alam and Brothers (Prop. : Mr. Mahatab Alam), Village : Tetaria, Thana : Taljhari, Distt. : Sahibganj, Jharkhand (2.93 Ha) (Proposal no.: SIA/JH/MIN/ 536001 /2025).**

The SEAC has examined the above project proposal and unanimously made following recommendation:

"The PA's vide online application no. SIA/JH/MIN/ 536001 /2025 has requested for necessary correction in Environmental Clearance issued vide letter no. EC/SEIAA/2024-25/3596 /2024/55, dated 16.04.2025 with regard to Life of Mine as it was erroneously provided by PAs, the revised details is being given below:

Project Sector: 1(a) Mining of Minerals, Category: B2.

EC application for : Proposed Capacity- 69,578 cum (Max.) / 2,08,735 Tonnes.

Project and Location Details:

Sl	Parameter	Details			
1	Project Name	: Tetaria Stone Deposit Project Type – Stone Mine			
2	Lessee:	: Mahatab Alam			
3	Lessee Address	: M/S Md Alam And Brothers Proprietor: Mahatab Alam Village & P.O. – Piyarpur, Thana- Radhanagar, Dist.- Sahibganj, Jharkhand 816108			
4	Lease Area	: 2.93 Ha			
5	Type of Land	: Non Forest Raiyati Land			
6	Project Cost	Capital Cost: Rs.120.45 Lakhs	Recurring Cost: Rs 14.71Lakhs		
7	EMP Budget	Capital Cost: Rs. 11.24 Lakhs	Recurring Cost: Rs. 6.056Lakhs		
8	New or Expansion	: New			
9	Mineable Reserves	: <table border="1" style="display: inline-table; vertical-align: middle;"><tr><td>6,95,286 cum</td><td>20,85,858 Tonnes</td></tr></table>		6,95,286 cum	20,85,858 Tonnes
6,95,286 cum	20,85,858 Tonnes				
10	Mine Life	: 10 years.			
11	Man power	: 33Person			
12	Water Requirement	: 8.27 KLD (Drinking: 0.495 KLD, Dust Suppression: 0.960 KLD, Plantation: 6.82 KLD)			
13	Water Source	: From Nearby villages by tankers			
14	DG Set / power	: Nil 20 KVA D.G. Set proposed			

Rp

[Signature]
40

[Signature]

15	Crusher	:	No crusher
16	Nearest Water Body	:	Ganga River – 10.48 Km – NE direction (aerial distance)
17	Nearest Habitation	:	Gilamari Village
18	Nearest Rail Station	:	Taljhari Railway Station , at 6.01 Km – NE direction (aerial distance)
19	Nearest Air Port	:	Deoghar Airport (Deoghar), 120.21 Km - NW direction (aerial distance).
20	Nearest Forest	:	DFO (Sahibgnaj), letter no.- 1079 Dated- 24.06.2021 certified that the distance of reserved / protected forest is more than 250 m from proposed project site.
21	Road & Highways	:	The distance of approach road is 0.24km, after that this road connects to NH-33 at distance 8.72 km from the mine side in South direction.

CO-ORDINATES

Point ID	Latitude	Longitude
1	25°2' 36.454" N	87°42' 4.927" E
2	25°2' 36.003" N	87°42' 7.042" E
3	25°2' 35.509" N	87°42' 9.221" E
4	25°2' 34.066" N	87°42' 9.093" E
5	25°2' 32.369" N	87°42' 8.953" E
6	25°2' 30.543" N	87°42' 8.803" E
7	25°2' 30.653" N	87°42' 6.706" E
8	25°2' 30.766" N	87°42' 4.493" E
9	25°2' 30.853" N	87°42' 2.712" E
10	25°2' 32.682" N	87°42' 2.259" E
11	25°2' 34.059" N	87°42' 1.921" E
12	25°2' 34.913" N	87°42' 2.992" E
13	25°2' 35.839" N	87°42' 4.155" E

LAND DETAILS

Khata no.	Plot no.
05	40 (P)

STATUTORY CLEARANCES

1	LOI / Lease docs	:	The Letter of Intent (LoI) has been issued by District Mining Officer, Sahibganj vide letter no. 817/M, dated 28.08.2024.
2	CO	:	The CO, Taljhari vide letter no. 629/Ra., dated 10.10.2020 has mentioned the plot no. of the project is not recorded as "Jungle-Jhari" in R.S. Khatiyon & Register II.

BP

OK

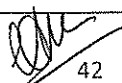
Prady


3	DMO Cluster	:	DMO, Sahibganj vide memo no. 567/M, dated 26.03.2025 certified that no other mining lease area exists within 500 meters radius from proposed project site.
4	DFO Wild Life	:	DFO, Wildlife Division, Hazaribag vide letter no. 100, dated 18.01.2021 certified that the proposed project site is outside Eco Sensitive Zone of Udhwa Bird Sanctuary.
5	DFO Territorial	:	Divisional Forest Officer, Sahibganj Forest Division vide letter no 1079, dated 24.06.2021 certified that the distance of reserved / protected forest is more than 250 meters from proposed project site.
6	DSR	:	This project is mentioned in approved DSR of Sahibganj District (Sl. No. 17, Page no. 160).
7	Gram Sabha	:	Gram Sabha conducted on 16.08.2019.
8	Mine Plan Approval	:	Approved by District Mining Officer, Sahibganj vide Letter No. 266/M, dated 13.02.2025.
9	Grid certificate	:	DMO, Sahibganj vide memo no. 398, dated 04.03.2025 certified that the proposed project site is outside of Redzone Grid 1,3,4 & 7.
10	Qualified Person	:	Shri P.K. Sen through letter dated 25.03.2025 affirmed that the mine plan has been prepared by him.

Working Details

1	Mining Method	:	Opencast Mechanized Method
2	Quarry Area	:	0.75Ha. (During plan period) Life of Mine – 10 year
3	Waste Generation	:	18,288cum. O.B (During plan period)
4	Stripping Ratio	:	49:10
5	Working Days	:	300
6	Benches: size	:	6 m x 6 m
7	Elevation of Mine	:	194 to 160 m AMSL
8	Ground Level Elevation	:	160 m AMSL
9	Ultimate Working Depth	:	104 m
10	Water Table	:	(During pre-monsoon 14.98m AMSL) (During post-monsoon 11.13 m AMSL)
11	Topography of Mine	:	Area represents gently sloping land.
12	Explosive Requirement	:	126 kg Slurry explosives/day

SP


42



13	Diesel/Fuel requirement	:	HSD – 259.44 liters / day (77.83 KL/year)
----	-------------------------	---	---

Production Details

Year	Production of Stone / Year			Removal of Gritty Soil		Intercalated Waste
	Cum	T.F.	Tonnes	Cum	Tonnes	Cum Production per day cum (O.B.)
1st	69,578	1.5	2,08,735	12,748	19,122	3662
2nd	69,548	1.5	2,08,543	5340	8010	3660
3rd	69,365	1.5	2,08,093	1768	2652	3650
4th	69,427	1.5	2,08,279	Nil	Nil	3655
5th	69,557	1.5	2,08,671	Nil	Nil	3661
Total	3,47,475		10,42,421	19,856	29,784	18,288

LAND USE

SL. No.	Pattern	Present Land Use (Ha)
1	Quarry	Nil
2	Greenbelt within Safety Barrier	Nil
3	Road	0.015
4	Dump	Nil
5	Parapet wall	Nil
6	Garland Drain	Nil
7	Total Area in Use	0.015
8	Balanced Area unused	2.915
Total Applied Area		2.93

ENVIRONMENT MANAGEMENT

Green Belt Development

S. No.	Location	Area/Length	No of Trees
1	Safety Zone	0.47 Ha	320
2	Along Approach Road	0.240km	752
TOTAL			1072

[Signature]

[Signature]
43

[Signature]

The SEAC considered the same and recommends for issuance of corrigendum EC with corrected details as stated above. Other terms & conditions mentioned in the previous EC letter no. EC/SEIAA/2024-25/3596/2024/55, dated 16.04.2025 shall remain the same”.

Hence, SEIAA unanimously decided to accept the recommendations of SEAC and accordingly will issue the corrigendum in EC. The terms and conditions, mentioned in the letter no.: EC/SEIAA/2024-25/3596/2024/55, Ranchi, dated 16.04.2025 shall remain the same.

VII. **Amba Stone Mine of Shri Sanjay Kumar Sah, Village : Amba, Thana : Masaliya, Distt. : Dumka, Jharkhand (1.28 Ha). (Proposal no.: SIA/JH/MIN/ 531889 /2025).**

The SEAC has examined the above project proposal and unanimously made following recommendation:

“The PA's vide online application no. SIA/JH/MIN/ 531889 /2025 has requested for necessary correction in EC issued vide letter no. EC/SEIAA/2024-25/3373 /2024/467, dated 06.01.2025 with regard to capacity of **DG Set** as it was erroneously provided by PAs, the revised details is being given below :.


Project Sector: 1(a) Mining of Minerals, Category: B2.


EC Application for: Proposed Capacity: 24,867 Cum. / annum or 67,141 TPA

Project and Location Details:

Sl	Parameter	Details	
1	Project Name	: Amba Stone Mine	
2	Lessee:	: Proprietor- Shri Sanjay Kumar Sah	
3	Lessee Address	: S/o Shri Munilal Sah R/o Vill + Post- Palajori, Thana- Palajori, Dist- Deoghar, Jharkhand	
4	Lease Area	: 1.28 Ha	
5	Type of Land	: Non Forest Raiyati Land	
6	Project Cost	Capital Cost: Rs. 101.59 Lakhs	Recurring Cost: Rs. 9.3 Lakhs
7	EMP Budget	Capital Cost: Rs. 8.772Lakhs	Recurring Cost: Rs. 5.809 Lakhs
8	New or Expansion	: New	
9	Mineable Reserves	cum.: 79648 cum	Tonnes: 629759 tons
10	Mine Life	: 5 years.	
11	Man power	: 17Person	

Rp

44 



12	Water Requirement	:	6.17KLD (Drinking: 0.25 KLD, Dust Suppression: 2.02KLD, Plantation: 3.90 KLD)
13	Water Source	:	From Nearby villages by tankers
14	DG Set / power	:	80 KVA D.G. Set proposed
15	Crusher	:	Yes
16	Nearest Water Body	:	Tepra river at 13.52 km North direction.
17	Nearest Habitation	:	Amba Village in SW Direction.
18	Nearest Rail Station	:	Jama Railway Station at aerial distance of 22 km at NE direction.
19	Nearest Air Port	:	Deoghar Airport is at aerial distance of 43 km at North West direction.
20	Nearest Forest	:	More than 250 m, as per Division Forest Officer Dumka. letter no.- 2187 Dated- 22/08/2022
21	Road & Highways	:	The distance of Approach Road is 505m, after that this road connects to Village Road continuing about 0.83 km after that this road connects to a MDR.

CO-ORDINATES

Point Name	Longitude	Latitude
1	087° 01' 08.76112158" E	24° 11' 08.45702444" N
2	087° 01' 09.06234310" E	24° 11' 08.96736762" N
3	087° 01' 09.44780650" E	24° 11' 09.62043639" N
4	087° 01' 09.89714290" E	24° 11' 10.38172039" N
5	087° 01' 10.26146350" E	24° 11' 10.99896623" N
6	087° 01' 10.62578410" E	24° 11' 11.61621125" N
7	087° 01' 10.11369002" E	24° 11' 11.92735479" N
8	087° 01' 10.40212330" E	24° 11' 12.40801769" N
9	087° 01' 10.69055658" E	24° 11' 12.88868009" N
10	087° 01' 11.22624925" E	24° 11' 12.58712964" N
11	087° 01' 11.76194193" E	24° 11' 12.28557900" N
12	087° 01' 12.33847744" E	24° 11' 11.96103699" N
13	087° 01' 12.74762742" E	24° 11' 12.51822043" N
14	087° 01' 13.15677739" E	24° 11' 13.07540320" N
15	087° 01' 13.93936884" E	24° 11' 12.68835404" N
16	087° 01' 14.03850020" E	24° 11' 12.21765988" N
17	087° 01' 14.13763156" E	24° 11' 11.74696523" N
18	087° 01' 14.28119021" E	24° 11' 11.19654084" N
19	087° 01' 14.42474887" E	24° 11' 10.64611579" N
20	087° 01' 14.12518826" E	24° 11' 10.03072633" N
21	087° 01' 13.82562765" E	24° 11' 09.41533605" N
22	087° 01' 13.54488048" E	24° 11' 08.83859363" N
23	087° 01' 13.19161271" E	24° 11' 08.21163998" N

Rp

[Handwritten Signature]

[Handwritten Signature]

24	087° 01' 12.83834495" E	24° 11' 07.58468546" N
25	087° 01' 12.55998801" E	24° 11' 07.09067675" N
26	087° 01' 12.23149603" E	24° 11' 07.67522369" N
27	087° 01' 12.16334487" E	24° 11' 08.10619593" N
28	087° 01' 12.34586775" E	24° 11' 08.81501652" N
29	087° 01' 12.23149603" E	24° 11' 10.08366101" N
30	087° 01' 11.84728556" E	24° 11' 10.33573304" N
31	087° 01' 11.18125525" E	24° 11' 09.93063912" N
32	087° 01' 10.81906800" E	24° 11' 09.40405931" N
33	087° 01' 10.49964363" E	24° 11' 08.93965146" N
34	087° 01' 10.15883783" E	24° 11' 08.44415683" N
35	087° 01' 09.81803202" E	24° 11' 07.94866166" N
36	087° 01' 09.28957680" E	24° 11' 08.20284312" N

LAND DETAILS

Khata no.	Plot no.
5, 9 & 21	410, 411 & 415

STATUTORY CLEARANCES

1	LOI / Lease docs	:	The Letter of Intent (LoI) has been issued by District Mining Officer, Dumka vide letter no. 971/M, dated 17.08.2024.
2	CO	:	The CO, Masaliya (Dumka) vide letter no. 62/Ra., dated 27.01.2023 has mentioned the plot no. of the project is not recorded as "Jungle- Jhari" in R.S. Khatiyan & Register II.
3	DMO Cluster	:	DMO, Dumka vide memo no. 1001/M, dated 28.08.2024 certified that no other mining lease area exists within 500 meters radius from proposed project site.
4	DFO Wild Life	:	DFO, Wildlife Division, Hazaribag vide letter no. 562, dated 23.03.2024 certified that the proposed project site is outside Eco Sensitive Zone of Parasnath & Topchanchi Wildlife Sanctuary.
5	DFO Territorial	:	Divisional Forest Officer, Dumka Forest Division vide letter no. 2187, dated 22.08.2022 certified that the distance of reserved / protected forest is more than 250 meters from proposed project site.
6	DSR	:	This project is mentioned in approved DSR of Dumka District (Sl. no. 53, Page no. 159).
7	Gram Sabha	:	Gram Sabha conducted on 05.07.2022.
8	Mine Plan Approval	:	Approved by District Mining Officer, Dumka vide Letter No. 1207/M, dated 22.10.2024.

RP

[Signature]
46

[Signature]

9	Qualified Person	:	Shri Malay Kumar Mukhopadhyay was present in the meeting and affirmed that the mine plan has been prepared by him.
---	------------------	---	--

Working Details

1	Mining Method	:	Opencast Semi-Mechanized Method
2	Quarry Area	:	1.28 Ha Life of Mine – 5 years
3	Waste Generation	:	12416cum
4	Stripping Ratio	:	03:05
5	Working Days	:	300
6	Benches: size	:	2 m x 3 m,
7	Elevation of Mine	:	240m–235m AMSL
8	Ground Level Elevation	:	237 AMSL
9	Ultimate Working Depth	:	27 m AMSL
10	Water Table	:	Post Monsoon – 55 m AMSL Pre Monsoon – 50m AMSL
11	Topography of Mine	:	Area represents gently sloping land.
12	Explosive Requirement	:	26.7 kg Slurry explosives/day
13	Diesel/Fuel requirement	:	HSD – 246 liters / day (73.5 KL/year)

Production Details

Year	Production of Stone / Year			Per Day Production		Removal of O.B.	
	Cum	T.F.	Tonnes	Cum	Tonnes	Cum	Production per day cum (O.B.)
1st	19760	2.7	53352	66	178	12416	41
2nd	24867	2.7	67141	83	224	0	0
3rd	21645	2.7	58441	72	195	0	0
4th	7114	2.7	19207	24	64	0	0
5th	6262	2.7	16908	21	56	0	0
Total	79648		215050	83 (max)	224 (max)	12416	41

Land Use pattern

Si. No	Pattern of Utilization	Present/Existing land use pattern in (Ha.)	Proposed Land use for current plan period (Ha.)	Land used at the conceptual stage i.e. end of mine life in (Ha.)	Area to be converted in the conceptual period.
1	Mining Activities	0.000	0.693	0.693	Water body

RP

CMK

Shrey

2	Offices/ Store etc.	0.000	0.000	0.000	Plantation
3	Dumping	0.000	0.039	0.039	Plantation -
4	Mining Roud	0.000	0.000	0.000	Water body
5	Garland drain	0.000	0.036	0.036	-
6	Settling Tank	0.000	0.014	0.014	-
7	Green belt	0.000	0.000	0.000	Green Belt
8	Safety Zone	0.000	0.373	0.373	Plantation
9	Stone Stock yards	0.000	0.000	0.000	
10	Unutilized	1.28	0.000	0.000	
11	Crusher	0.00	0.125	0.125	
Total		1.280	1.280	1.280	-

ENVIRONMENT MANAGEMENT

Green Belt Development

S. No.	Location	Area/Length	No of Trees
1	Safety Zone/ Dumping	0.412 Ha	659
2	Along Approach Road	0.505m	642
TOTAL			1,301

The SEAC considered the same and recommends for issuance of corrigendum EC with corrected details as stated above. Other terms & conditions mentioned in the previous EC letter no. EC/SEIAA/2024-25/3373/2024/467, dated 06.01.2025 shall remain the same”.

Hence, SEIAA unanimously decided to accept the recommendations of SEAC and accordingly will issue the corrigendum in EC. The terms and conditions, mentioned in the letter no.: EC/SEIAA/2024-25/3373/2024/467, Ranchi, dated 06.01.2025 shall remain the same.


VIII. Churchu Stone Mine - I of M/s Ganesh Stone Works (Partners : Shri Suresh Kumar & Shri Vikash Kumar), Mouza : Churchu, Thana no. : 166, Anchal : Sadar, Distt. : Hazaribag, Jharkhand (1.214 Ha) (Proposal no.: SIA/JH/MIN/ 537010 /2025).


The SEAC has examined the above project proposal and unanimously made following recommendation:

“The PA's vide online application no. SIA/JH/MIN/ 537010 /2025 has requested for necessary correction in EC issued vide letter no. EC/SEIAA/2024-25/3602 /2024/44, dated 16.04.2025. The PAs had erroneously mentioned the Proposed Production capacity as 74904.26 cum/annum or 2,02241.52 TPA in place of Proposed Capacity- 14994.99 cum/annum or 40, 486.47 TPA.

The SEAC considered the same and recommends for issuance of corrigendum EC with corrected details as stated above. Other terms & conditions mentioned in the previous



 48



EC letter no. EC/SEIAA/2024-25/3602/2024/44, dated 16.04.2025 shall remain the same”.

Hence, SEIAA unanimously decided to accept the recommendations of SEAC and accordingly will issue the corrigendum in EC. The terms and conditions, mentioned in the letter no.: EC/SEIAA/2024-25/3602/2024/44, Ranchi, dated 16.04.2025 shall remain the same.

- IX. **Barmartola Itra Stone Block of M/s F.D. Enterprises & Construction Pvt. Ltd.**
Village : Itra, Tehsil : Kuru, Distt. : Lohardaga, Jharkhand (0.81 Ha). (Proposal No. SIA/JH/MIN/ 536110 /2025).

The SEAC has examined the above project proposal and unanimously made following recommendation:

“The PA's vide online application no. SIA/JH/MIN/ 536110 /2025 has requested for necessary correction in EC issued vide letter no. EC/SEIAA/2023-24/3003 /2023/329, dated 02.11.2023. The PAs had erroneously mentioned **Earth work / Soil Mining** in place of **Stone Mining**. Further the production table mentioned the capacity as **Cum per year** in place of **Tonnes per year**, the revised details is being given below:

Project Sector: 1(a) Mining of Minerals, Category: B2.

EC Application for : Proposed production capacity for Stone Mining (9095.55 cum Per Annum / 24558 Tonnes Per Annum)

PROJECT and LOCATION Details:

Sl	Parameter	Details
1	Project Name	: Barmartola Itra Stone Block
2	Lessee:	: M/s F.D. Enterprises & Construction Pvt. Ltd.
3	Lease Address	: Village: Itra, Tehsil : Kuru, Distt. : Lohardaga
4	Lease Area	: 0.81 Ha Acres: 2.00
5	Type of Land	: Non-Forest & Government Land
6	Project Cost	: 37.00 Lakhs
7	EMP Budget	: Capital: 34.157 Lakhs Recurring:0.787 Lakh /year
8	CSR / CER Budget	: NIL
9	New or Expansion	: New Project
10	Mineable Reserves	: Cu.M.: 90956 Tonnes: 245581
11	Mine Life	: 10 years
12	Man power	: 10
13	Water Requirement	: 32.20 KLD=1.20 KLD (Drinking & Domestic Uses) + 1.00 KLD (Plantation) KLD + 30 KLD (Dust Suppression).
14	Water Source	: Hired water tankers from authorize source.
15	DG Set / power	: 0 KVA
16	Crusher	: --
17	Nearest Water Body	: South Koel River, Approx. 3.50 Km towards North-East direction
18	Nearest Habitation	: Lohardaga approx. 5 Km

19	Nearest Rail Station	:	Lohardaga Railway Station, 19Km.
20	Nearest Air Port	:	Birsa Airport Ranchi, approx. 50 km away.
21	Nearest Forest	:	Huddu Pahar open mix jungle, 300m away.
22	Road & Highways	:	National Highway is about 5 Km away.

CO-ORDINATES

1	Latitude		From 23°29'21.91"N	To 23°29'25.51"N
2	Longitude		From 84°53'35.45"E	To 84°53'40.23"E


LAND DETAILS:

KHATA No.	PLOT No.
203 (new)	1643 (new)
172 (old)	1334 (old)

STATUTORY CLEARANCES

1	LOI / Lease docs	:	The Letter of Intent (LoI) has been issued by Director of Mines, Deptt. of Mines & Geology, Govt. of Jharkhand vide letter no. Kha. Ni (Nilami)-12/2022/ 1995, dated 20.09.2022.
2	CO	:	The CO, Kuru vide letter no. 1047, dated 01.12.2022 has mentioned the plot no. of the project is not recorded as "Jungle- Jhari" in R.S. Khatiyan & Register II.
3	DMO Cluster	:	DMO, Lohardaga vide memo no. 1144/M, dated 30.09.2023 certified that no other mining lease area exists within 500 m radius from proposed project site.
4	DFO Wild Life	:	DFO, Wildlife Division, Ranchi vide letter no. 908, dated 01.10.2022 certified that the proposed project site is outside Eco Sensitive Zone of Palkot Wildlife Sanctuary.
5	DFO Territorial	:	Divisional Forest Officer, Lohardaga Forest Division vide letter no. 2712, dated 13.10.2022 certified that the distance of reserved / protected forest is more than 250 meter from proposed project site.
6	DSR	:	This project is mentioned in approved District Survey Report (DSR) of Lohardaga district (Sl. No. 04, Page no. 41) .
7	Gram Sabha	:	BDO, Kuru vide letter no. 1256/Ra, dated 02.12.2022 informed that Gram Sabha conducted on 07.11.2022.
8	Mine Plan Approval	:	Approved by DMO, Lohardaga vide Letter No. 471/M, dated 08.10.2022.

Rp



Working Details

1	Mining Method	:	Opencast Mechanized Mining
2	Quarry Area	:	5 years – 0.53 ha. Life of Mine – 10 Year
3	Waste Generation	:	5 years– Life of Mine – 10 Year
4	Stripping Ratio	:	NA
5	Working Days	:	200
6	Benches: size & No	:	6m x 6m
7	Elevation of Mine	:	Highest elevation: 690m AMSL Lowest elevation: 688m AMSL
8	Ground Level Elevation	:	688 m AMSL to 684m AMSL
9	Ultimate Working Depth	:	661 m AMSL
10	Water Table	:	658.73 m AMSL (Post Monsoon) Source-Approved DSR(Stone) Latitude-23°29'43.30"N Longitude-84°53'53.60"E Distance-700m from project area in NNE direction
11	Topography of Mine	:	Undulatory
12	Explosive Requirement	:	Nil
13	Diesel/Fuel requirement	:	300 Litres /day

Production Details

Year	Annual Production (Cum)	Annual Production (Tonne)
1st	9095.555	24558.00
2nd	9095.555	24558.00
3rd	9095.555	24558.00
4th	9095.555	24558.00
5th	9095.555	24558.00
Total	45,477.775	1,22,790.00

Land Use

Type of land use	Present Land Use (In Ha.)	At the end of Plan Period (In Ha.)	At the end of life of mines (In Ha.)	Conceptual Stage
Quarry	0.07	0.53	0.57	Converted in Water Body
Infrastructure	0.00	0.01	0.00	--
Road	0.01	0.01	0.01	Public Use

SP

[Signature]

[Signature]

Garland Drain	0.00	0.02	0.00	--
Green Belt Within Safety Barrier	0.23	0.23	0.23	Plantation
Settling Tank	0.00	0.1	0.00	--
Total area in use	0.31	0.81	0.81	
Balance area unused	0.50	0.00	0.00	
Total Applied area	0.81	0.81	0.81	

Protection Measures for Post Mine Closure Action Plan

The mine site will be properly fenced properly. A board of Do Not Enter, Only Authorized Access will be fixed near the water reservoir area and at the gate of the mine site.

A warning sign board will be erected at the site giving general information about the hazards at the site.

The periphery of the water reservoir pit will be secured by constructing a parapet wall or gabion walls.

Plantation is also proposed at the backfilled area along with around the benches.

ENVIRONMENT MANAGEMENT

Green Belt Development

SL	LOCATION		Area (Ha.)	No. of Trees
1	Safety Zone	:	0.23	250
2	Approach Road	:	0.03	80
Total		:	0.26	330

The SEAC considered the same and recommends for issuance of corrigendum EC with corrected details as stated above. Other terms & conditions mentioned in the previous EC letter no. EC/SEIAA/2023-24/3003/2023/329, dated 02.11.2023 shall remain the same”.

Hence, SEIAA unanimously decided to accept the recommendations of SEAC and accordingly will issue the corrigendum in EC. The terms and conditions, mentioned in the letter no.: EC/SEIAA/2023-24/3003/2023/329, Ranchi, dated 02.11.2023 shall remain the same.

10. SEIAA considered the Recommendations of 124th meeting held on 23rd, 24th, 25th, 26th and 27th June, 2025 for grant of Corrigendum Environmental Clearance to the following Industrial project:

- I. Inclusion of 2x5 TPH Slag Crusher Unit for Production of 19,800 TPA Crushed Slag in the existing Plant by M/s Lall Steel Pvt. Ltd., Village : Mahtodih, P.S. : Mahtodih, P.O. : Udnabad, Distt. : Giridih, Jharkhand. (Proposal no.: SIA/JH/IND1/536606 /2025).

[Handwritten signature]

52 *[Handwritten signature]*

[Handwritten signature]

The SEAC has examined the above project proposal and unanimously made following recommendation:

"The PA's vide online application no. SIA/JH/IND1/ 536606 /2025 has requested for necessary correction in amendment EC issued vide letter no. EC/SEIAA/2024-25/3591 /2024/73, dated 16.04.2025. The amendment EC issued had inadvertently mentioned the ToR letter number in place of the previous EC letter no. EC/SEIAA/2022-23/2674/2022/257, dated 01.09.2023.

The SEAC considered the same and recommends for issuance of corrected EC as stated above. Other terms & conditions mentioned in the previous EC letter no. EC/SEIAA/2022-23/2674/2022/257, dated 01.09.2023 shall remain the same along with following specific condition:

- i. In compliance of OM no.F.No. IA3-22/3/2024-IA.III (E-241594) dated 24.07.2024 of MoEF&CC, Govt. of India plantation of saplings shall be carried out in the earmarked green belt area as the part of tree plantation campaign "Ek Ped Ma Ke Naam" and the details of the same shall be uploaded in the MeriLiFE Portal (<https://merilife.nic.in>). 10% of the total green belt proposed shall be allocated under this clause".*

Hence, SEIAA unanimously decided to accept the recommendations of SEAC and accordingly will issue the corrigendum in EC. The terms and conditions, mentioned in the letter no.: EC/SEIAA/2022-23/2674/2022/257, Ranchi, dated 01.09.2023 shall remain the same.

11. SEIAA considered the Recommendations of 124th meeting held on 23rd, 24th, 25th, 26th and 27th June, 2025 for grant of Corrigendum Terms of Reference to the following Minor Mineral (Stone Mining) project:

1. Demba Stone Mine of M/s Mahaveer Engicons Pvt. Ltd., Village : Demba, Thana : Jirwabari, Distt. : Sahibganj, Jharkhand (4.84 Ha.) (Proposal no.: SIA/JH/MIN/ 541951 /2025).

The SEAC has examined the above project proposal and unanimously made following recommendation:

"The PA's vide online application no. SIA/JH/MIN/541951/2025 has requested for necessary correction in ToR issued vide letter no. EC/SEIAA/2024-25/3563 /2024/660, dated 20.03.2025. The PAs had erroneously mentioned the Proposed Production capacity and mineable reserve, the revised details is being given below:

ToR Application for: Proposed Capacity- 1,55,588 cum/annum or 4,20,088 TPA.

Project and Location Details:

Sl	Parameter		Details
1	Project Name	:	Demba Stone Mine
2	Lessee:	:	Proponent: M/S Mahaveer Engicons Pvt. Ltd. Director. - Shri Rajkumar Pandey

Rp

53 *[Signature]*

[Signature]

3	Lease Address	:	Village : Demba, Thana : Jirwabari, Distt. : Sahibganj, Jharkhand.
4	Lease Area	:	4.84 ha. 11.95 Acres
5	Type of Land	:	Non-Forest (Raiyati Land)
6	Project Cost	:	Rs. 113.04 Lakhs
7	EMP Budget	:	Capital: Rs. 7.49 Lakhs Recurring: 5.73 Lakhs / year
8	New or Expansion	:	DEIAA to SEIAA (re-appraisal of DEIAA EC)
9	Mineable Reserves	:	3597895.60 Tons
10	Mine Life	:	Up to the lease period i.e. 18.01.2018 to 17.01.2028.
11	Man power	:	40
12	Water Requirement	:	5.84 KLD (Drinking: 0.600 KLD, Dust Suppression: 0.64 KLD, Plantation: 4.60 KLD)
13	Water Source	:	Water will be taken from nearby village
14	DG Set / power	:	20 KVA
15	Crusher	:	No Crusher
16	Nearest Water Body	:	Ganga River – 7.60 Km in NE direction (aerial distance).
17	Nearest Habitation	:	Demba Village –1.51km East direction.
18	Nearest Railway Station	:	Karamtola Railway Station at 3.50 km (aerial distance) NW direction
19	Nearest Air Port	:	Deoghar Airport 123.60 Km (arial distance) at SW direction.
20	Nearest Forest	:	More than 250m, as per DFO Territorial, Sahibganj, vide letter no.: 1762 Dated: 12/09/2017
21	Road & Highways	:	NH-33 at 2.22 km (aerial distance) in North-East direction

The SEAC considered the same and recommends for issuance of corrigendum ToR with corrected details as stated above. Other terms & conditions mentioned in the previous ToR letter no. EC/SEIAA/2024-25/3563/2024/660, dated 20.03.2025 shall remain the same”.

Hence, SEIAA unanimously decided to accept the recommendations of SEAC and accordingly will issue the corrigendum in ToR. The terms and conditions, mentioned in the letter no.: EC/SEIAA/2024-25/3563/2024/660, Ranchi, dated 20.03.2025 shall remain the same.


12. Transfer of Environmental Clearance regarding.

- I. Kordar Stone Mine of M/s Mahadev Black Stone Company (Partner : Shri Bhagwan Bhagat), Village : Kordar, Tehsil : Sahibganj, Distt. : Sahibganj, Jharkhand (2.835 Ha) (Proposal no.: SIA/JH/MIN/ 538465 /2025).

The SEAC examined the above project proposal in the light of O.M. No. IA3-22/19/2023-IA.III(E226246), dated 03.11.2023 of MoEF & CC, Govt. of India and unanimously made following recommendation:

“The above mentioned project was considered in the light of section 11 of EIA Notification, 2006 and OM no. IA3-22/19/2023-IA.III [E-226246], dated 19.02.2025 of MoEF&CC, Govt. of India for transferability of Environmental Clearance. The

Rp



Environmental Clearance granted by then DEIAA, Sahibganj vide its letter no. EC/DEIAA/2016-17/118, dated 26.12.2016 in the favour of Kordar Stone Mine of M/s Mahadev Black Stone Company (Partner : Shri Dipak Kukreja) on plot no. 01 (P), 15 (P), 16 (P), 17 (P) & 22 (P), Khata no. 05 & 12, Village : Kordar, P.O. : Ranga, Thana : Taljhari, Distt. : Sahibganj, Jharkhand (2.835 Ha).

The PAs vide online application no. SIA/JH/MIN/538465/2025 has requested to transfer of Environmental Clearance Kordar Stone Mine of M/s Mahadev Black Stone Company (Partner : Shri Bhagwan Bhagat) for which he has submitted " No Objection Certificate" affirming that the Environmental Clearance will be transfer in favour of "Kordar Stone Mine of M/s Mahadev Black Stone Company (Partner : Shri Bhagwan Bhagat)" and they do not have any objection regarding the transfer of Environmental Clearance all the terms & conditions of Environmental Clearance dated 26.12.2016 shall be complied by Kordar Stone Mine of M/s Mahadev Black Stone Company (Partner : Shri Bhagwan Bhagat). Deputy Commissioner, Sahibganj vide GRN no. 2211430161, dated 28.05.2022 for the period of 07.06.2022 to 06.06.2032 for an area 7.00 Acre or 2.83 Ha.

The DMO, Sahibganj also certify vide memo no. 896/M, dated 17.05.2025 that the said project falls under grid no. 98 and production is within the over all permissible production limit.

It is observed that Deputy Commissioner, Sahibganj transferred the lease deed in the name of Kordar Stone Mine of M/s Mahadev Black Stone Company (Partner : Shri Bhagwan Bhagat) and as per direction of OM no. IA3-22/19/2023-IA.III [E-226246], dated 19.02.2025 of MoEF&CC, Govt. of India application for transfer of EC after of period of 24 months from the date of transfer / acquisition/ demerger / change in name etc. of the company, the PAs shall apply on PARIVESH Portal with detailed justification for delay in applying for transfer of EC with the Certified Compliance Report (CCR) for the project from the concerned Regional Office of the Ministry (MoEF&CC, Govt. of India).

In the light of above direction of MoEF&CC, Govt. of India PAs have obtained the CCR from MoEF&CC, Regional Office, Ranchi issued vide F. no. 111-12/ROR-2025/246, dated 22.04.2025. The PAs have also submitted the action taken report to MoEF&CC, Regional Office, Ranchi vide letter dated 01.05.2025.


The PAs have also provided detailed justification to SEAC stating that the mines has not been in operation since 31.03.2020 untill the present period. The PAs were also not aware as to whether the transfer of EC would be undertaken prior to re-appraisal DEIAA ECs.

The PAs stated that they have initiated the process of re-appraisal of DEIAA EC and transfer of EC after approval of updated DSR in 120th meeting of SEIAA held on 28th and 29th January, 2025 based on the recommendation of SEAC.

Accordingly, SEAC accepted the justification and recommends for condonation of the reason of delay in the process of transfer of Environmental Clearance issued vide







letter no. EC/DEIAA/2016-17/118, dated 26.12.2016 in favour of Kordar Stone Mine of M/s Mahadev Black Stone Company (Partner : Shri Bhagwan Bhagat) with the same terms & condition under which prior Environmental Clearance was granted by then DEIAA, Sahibganj for the same validity period”.

Hence, SEIAA unanimously decided to accept the recommendations of SEAC, that Environmental Clearance issued vide letter no. EC/DEIAA/2016-17/118, dated 26.12.2016 is being transferred to “Kordar Stone Mine of M/s Mahadev Black Stone Company (Partner : Shri Bhagwan Bhagat)” with the same terms and conditions under which prior Environmental Clearance was granted by DEIAA, Jharkhand for the same validity period subject to satisfactory compliance to all stipulated terms and conditions. “Kordar Stone Mine of M/s Mahadev Black Stone Company (Partner : Shri Bhagwan Bhagat)” is directed to obtain Consent to Operate from the State Pollution Control Board in the name of “Kordar Stone Mine of M/s Mahadev Black Stone Company (Partner : Shri Bhagwan Bhagat)” In case any change is proposed in the Scope of the project, the Project Authority (PA) shall obtain fresh Environmental Clearance.


13. Site Inspection for release of Bank Guarantee under Remediation Plan and Community Resource Augmentation Plan in the light of S.O. No. 804(E), Dated : 14.03.2017 of MoEF&CC, Govt. of India for the following projects:


- I. Multistoried Residential Complex “Panchwati IVY” of M/s Panchwati Builders (A Unit of Panchwati Promoters Pvt. Ltd.), Village : Murramkala, Tehsil : Ramgarh, Dist. : Ramgarh, Jharkhand.

The above project has been granted Environmental Clearance under violation category vide letter no. EC/SEIAA/2022-23/2567/2022/256, dated 09.09.2022. The project Authority has been submitted Bank Guarantee No. 1314NDDG00201623 dated : 31.08.2022 of Sum Rupees 47,31,250/- (Rupees Forty Seven Lakh Thirty One Thousand Two Hundred Fifty only) to The Jharkhand State Pollution Control Board in the light of Hon’ble Supreme Court Order dated 09.12.2021, Office Memorandum No. F.No.22-21/2020-IA.III[E 138949], dated 28.01.2022 of MoEF & CC, Govt. of India and Standard Operating Procedure (SOP) F.No.22-21/2020-IA.III, dated 07.07.2021. Further project Authority has requested to release the Bank Guarantee after successful implementation of Remediation Plan and Community Resource Augmentation Plan. The said request of Project Authority has been examined by SEAC and conducted site visit on 25.06.2025 by Member of SEAC alongwith representative of Regional Office (Dr. Pasupala Ravi, Scientist ‘D’) of MoEF & CC, Govt. of India in the light of S.O. No. 804(E), Dated : 14.03.2017 of MoEF & CC, Govt. of India and unanimously forwarded the following recommendation:

“The Project Authorities, in the 123rd meeting of SEAC, had submitted documented evidence of implementation of Remediation Plan and Community Resource Augmentation Plan as per EC letter no. EC/SEIAA/2022-23/2567/2022/256, dated 09.09.2022.

Rp


56



It was decided to have a joint site visit with the representative from IRO, MoEF&CC, Govt. of India, Ranchi and SEAC, Jharkhand as per direction of S.O. no. 804 (E), dated 14.03.2017, to evidence the implementation of the Remediation Plan and Community Resource Augmentation Plan as reported.

As per Environmental Clearance letter no. EC/SEIAA/2022-23/2567/2022/256, dated 09.09.2022, the Remediation Plan and Community Resource Augmentation Plan was as follows:-

Sr. No.	Major Environment	Details	Cost Rs in Lacs
1	Air Environment	Provide Air monitoring equipments	10,00,000/-
2	Water Environment	Repair of culverts and embankments etc or any suggestion from the local authority.	10,00,000/-
3	Soil Environment	Green belt development.	10,00,000/-
4.	Socio-Economic Environment	Provide equipments etc to charitable school, hospital and other allied services.	10,00,000/-
5.	Energy conversation	Provide solar power panel.	7,32,250
		Total cost Rs. In Lacs	47,31,250/-

The PAs had approached the DFO, Ramgarh and requested vide letter dated 10.07.2024 to execute the above remediation plan on their behalf which was accepted by the DFO, Ramgarh vide letter no. 1408, dated 13.07.2024.

Accordingly, the PAs vide letter dated 25.07.2024 submitted a sum of Rupees 47,31,250 to Divisional Forest Officer, Ramgarh vide DD no. 504638, dated 24.07.2024 of ICICI Bank for the purpose of execution and implementation of the above plan.

The DFO, Ramgarh had completed the execution of the above Remediation Plan and Community Resource Augmentation Plan and provided the details of the same to the PAs vide letter no. 676, dated 06.03.2025.

The utilization of the funds are done and certified by DFO, Ramgarh which are as per the above mentioned Remediation Plan and Community Resource Augmentation Plan.

As per the report of the DFO, Ramgarh alongwith the details and photograph provided are as follows:-

57

- i. Real time Air Monitoring System installed at the Forest Division, Ramgarh.
- ii. Pond deepening work at Kankebar / Murramkala / Bengabar, Ramgarh.
- iii. Old check dam repair at Chhotkidundi, Ratwe, Barkidundi, Bongabar, Bhuiyandih and Madaura under Kujju range.
- iv. Rain Water Harvesting system in the campus of Forest Division, Ramgarh.
- v. PVC net gabion plantation 150 numbers in the campus of Ramgarh College, SDM Residence and nearby Gosa, Kankebar Mountain.
- vi. Water coolers, water filter in Schools and Govt. Hospitals at Sadar Hospital, Ramgarh, Referral Hospital, Bharech Nagar, Bazar Tanr UPHC, Barkakana PHC and Golpar UPHC.
- vii. Equipment for tree cutting, 02 big chain saw cutter at Forest Division, Ramgarh.
- viii. Solar power panels 02 number of 03 KVA each at Range Office, Kujju and Ramgarh.

During the site visit on 25.06.2025 the team witnessed the reported work by the DFO, Ramgarh.

Hence, it is recommended and requested for further action to felicitate the release of the Bank Guarantee of Rupees 47,31,250 (Rupees Forty Seven Lakh Thirty One Thousand Two Hundred Fifty only) submitted to Jharkhand State Pollution Control Board, Ranchi, vide Bank Guarantee No. : 1314NDDG00201623 dated : 31.08.2022".

The SEIAA examined the recommendation of SEAC Members and representative of Regional Office (Dr. Pasupala Ravi, Scientist 'D') of MoEF & CC, Govt. of India for release of Bank Guarantee 1314NDDG00201623 dated : 31.08.2022 of Sum Rupees 47,31,250/- (Rupees Forty Seven Lakh Thirty One Thousand Two Hundred Fifty only) submitted to Jharkhand State Pollution Control Board, Ranchi under the provision of section of 13(7) of S.O. No. 804(E), Dated : 14.03.2017 of MoEF & CC, Govt. of India which is as follows:

"The project proponent will be required to submit a Bank Guarantee equivalent to the amount of remediation Plan and Natural and Community Resource Augmentation Plan with the State Pollution control Board and the quantification will be recommended by Expert Appraisal Committee and finalized by Regulatory Authority and the Bank Guarantee shall be deposited prior to the grant of Environmental Clearance and will be released after successful implementation of the Remediation Plan and Natural and Community Resource Augmentation Plan, and after the recommendation by Regional Office of the Ministry, Expert Appraisal Committee and approval of the Regulatory Authority".

The above direction of MoEF & CC, Govt. of India has been complied by Project Authority and request has been made for release of Bank Guarantee which has been deposited to Jharkhand State Pollution Control Board, Ranchi. Further the utilization certificate issued by DFO, Ramgarh Forest Division was witnessed by the SEAC Members and representative of Regional Office (Dr. Pasupala Ravi,

Pp

edk
58

Qndh

Scientist 'D') of MoEF & CC, Govt. of India and forwarded the recommendation bearing letter no. 15, dated 08.07.2025.

Hence, SEIAA unanimously decided to write a letter to Member Secretary, JSPCB for release of the Bank Guarantee of Rupees 47,31,250/- (Rupees Forty Seven Lakh Thirty One Thousand Two Hundred Fifty only) submitted to Jharkhand State Pollution Control Board, Ranchi, vide Bank Guarantee No. : 1314NDDG00201623 dated : 31.08.2022, with the utilization certificate issued by DFO, Ramgarh Forest Division vide its letter no. 676, dated 06.03.2025 alongwith Member Secretary, SEAC letter no. 15, dated 08.07.2025.

- II. Green Residential Project "ESTATE ECO SYMPHONY" of M/s ESTATE BUILDCON PVT. LTD., Village : Gari, Tehsil : Sahar (Bargain), Dist : Ranchi, Jharkhand.

The above project has been granted Environmental Clearance under violation category vide letter no. EC/SEIAA/2021-22/2515/2021/216, dated 06.08.2022. The project Authority has been submitted Bank Guarantee No. 4599IPEBG220015 dated : 25.07.2022 of Sum Rupees 80 Lakh (Rupees Eighty Lakh only) to The Jharkhand State Pollution Control Board in the light of Hon'ble Supreme Court Order dated 09.12.2021, Office Memorandum No. F.No.22-21/2020-IA.III[E 138949], dated 28.01.2022 of MoEF & CC, Govt. of India and Standard Operating Procedure (SOP) F.No.22-21/2020-IA.III, dated 07.07.2021. Further project Authority has requested to release the Bank Guarantee after successful implementation of Remediation Plan and Community Resource Augmentation Plan. The said request of Project Authority has been examined by SEAC and conducted site visit on 25.06.2025 by Member of SEAC alongwith representative of Regional Office (Dr. Pasupala Ravi, Scientist 'D') of MoEF & CC, Govt. of India in the light of S.O. No. 804(E), Dated : 14.03.2017 of MoEF & CC, Govt. of India and unanimously forwarded the following recommendation:

"The Project Authorities, in the 123rd meeting of SEAC, had submitted documented evidence of implementation of Remediation Plan and Community Resource Augmentation Plan as per EC letter no. EC/SEIAA/2021-22/2515/2021/216, dated 06.08.2022.

It was decided to have a joint site visit with the representative from IRO, MoEF&CC, Govt. of India, Ranchi and SEAC, Jharkhand as per direction of S.O. no. 804 (E), dated 14.03.2017, to evidence the implementation of the Remediation Plan and Community Resource Augmentation Plan as reported.

As per Environmental Clearance letter no. EC/SEIAA/2021-22/2515/2021/216, dated 06.08.2022, the Remediation Plan and Community Resource Augmentation Plan was as follows:-

Rp

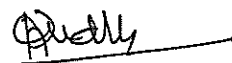
SEAC
59

SEAC

<i>Sl. No.</i>	<i>Major Environment</i>	<i>Details</i>	<i>Cost Rs in Lacs</i>
1.	<i>Air Environment</i>	<i>Paving the sides of immediate nearby road with pavers to prevent dust or Carpeting of the immediate nearby road blacktop provision of Rs. 30 Lacs has been provided for an approximate area of 3,500 to 4,000 Sqm</i>	30.00
2.	<i>Soil Environment</i>	<i>Provide Organic waste Composter (OWC) in immediate neighborhood for processing of organic waste. Provide large bins for organic waste and recyclable waste</i> <i>Prevent direct loss to soil environment due to water erosion, by plantation of various types of trees and creation of green belt</i>	07.00 04.00
3.	<i>Water Environment</i>	<i>Construction of rainwater harvesting pits 6 Nos in the surrounding area to recharge the ground directly by channelizing the rainwater flow in the slop before water getting wasted</i>	09.00
4.	<i>Socio-Economic Environment</i>	<i>To Impart education about the sustainable environment practices and to establish science and computer lab. A provision of Rs. 10 Lacs has been done</i>	10.00
5.	<i>Energy conversation</i>	<i>Rooftop Solar panel to generate solar energy as grid connected system with net metering for which the provision of Rs. 20 Lakh.</i>	20.00
Total Cost Rs. In Lacs			80.00

AP


60



The PAs had approached the DFO, Ranchi and requested to execute the above remediation plan on their behalf which was accepted by the DFO, Ranchi.

Accordingly, the PAs vide letter dated 27.05.2024 submitted a sum of Rupees 80 Lakh to Divisional Forest Officer, Ranchi vide Bankers cheque no. 001139, dated 27.05.2024 of Bank of India for the purpose of execution and implementation of the above plan.

The DFO, Ranchi had completed the execution of the above Remediation Plan and Community Resource Augmentation Plan and provided the details of the same to the PAs vide letter no. 783, dated 21.03.2025.

The utilization of the funds are done and certified by DFO, Ranchi which are as per the above mentioned Remediation Plan and Community Resource Augmentation Plan.

As per the report of the DFO, Ranchi alongwith the details and photograph provided are as follows:-

- i. Paver Block road constructed over a distance of 1.5 KM at Nagar Van, Bariatu, Ranchi.
- ii. Organic Waste Composter (OWC) installed at Nursery Complex, Dhurwa, Ranchi.
- iii. PVC net gabion plantation 175 numbers between Ring Road Manatu and Law University, Ranchi.
- iv. 06 numbers of Rain Water Harvesting structures constructed at Kanke Range Office (02 Nos), DFO Residence campus (02 Nos.), Getalsud FRH (01 no.) and Van Bhawan, Doranda (01 no.)
- v. 41 numbers of Animal Intrusion detection and repellent system (ANIDER) installed at Chatambari, Silli and Angara.
- vi. Rooftop solar panel of 20 KVA installed at Kanke Range Office, Ranchi.

During the site visit on 25.06.2025 the team witnessed the reported work by the DFO, Ranchi.

Hence, it is recommended and requested for further action to felicitate the release of the Bank Guarantee of Rupees 80 Lakh (Rupees Eighty Lakh only) submitted to Jharkhand State Pollution Control Board, Ranchi, vide Bank Guarantee No. : 4599IPEBG220015 dated : 25.07.2022".

The SEIAA examined the recommendation of SEAC Members and representative of Regional Office (Dr. Pasupala Ravi, Scientist 'D') of MoEF & CC, Govt. of India for release of Bank Guarantee 4599IPEBG220015 dated : 25.07.2022 of Sum Rupees 80 Lakh (Rupees Eighty Lakh only) submitted to Jharkhand State Pollution Control Board, Ranchi under the provision of section of 13(7) of S.O. No. 804(E), Dated : 14.03.2017 of MoEF & CC, Govt. of India which is as follows:

"The project proponent will be required to submit a Bank Guarantee equivalent to the amount of remediation Plan and Natural and Community Resource

Rp



Augmentation Plan with the State Pollution control Board and the quantification will be recommended by Expert Appraisal Committee and finalized by Regulatory Authority and the Bank Guarantee shall be deposited prior to the grant of Environmental Clearance and will be released after successful implementation of the Remediation Plan and Natural and Community Resource Augmentation Plan, and after the recommendation by Regional Office of the Ministry, Expert Appraisal Committee and approval of the Regulatory Authority”.

The above direction of MoEF & CC, Govt. of India has been complied by Project Authority and request has been made for release of Bank Guarantee which has been deposited to Jharkhand State Pollution Control Board, Ranchi. Further the utilization certificate issued by DFO, Ranchi Forest Division was witnessed by the SEAC Members and representative of Regional Office (Dr. Pasupala Ravi, Scientist ‘D’) of MoEF & CC, Govt. of India and forwarded the recommendation bearing letter no. 14, dated 08.07.2025.

Hence, SEIAA unanimously decided to write a letter to Member Secretary, JSPCB for release of the Bank Guarantee of 80 Lakh (Rupees Eighty Lakh only) submitted to Jharkhand State Pollution Control Board, Ranchi, vide Bank Guarantee No. : 4599IPEBG220015 dated : 25.07.2022 with the utilization certificate issued by DFO, Ranchi Forest Division vide its letter no. 783, dated 21.03.2025 alongwith Member Secretary, SEAC letter no. 14, dated 08.07.2025.

14. Decision on matter related to:

- 1. Stone Mines of M/s Shri Vinayak Construction at Village : Rewaratu, Tehsil : Satbarwa, Distt. : Palamau, Jharkhand (9.50 Ha).**

The above matter was referred to SEAC for examination and recommendation. The SEAC in its 124th meeting held on 23rd, 24th, 25th, 26th and 27th June, 2025 considered the same and forwarded the recommendation in the instant matter which is as follows:

“The EC was granted to the above project vide EC letter no. EC/SEIAA/2016-17/1987/2016/130, dated 05.06.2018.

A complaint was received from Falak Khan, Rewaratu, Thana : Lesliganj, Anchal : Satbarwa, Palamau vide his letter addressed to Member Secretary, SEIAA received on 06.12.2024 stating that the said mine lease area belongs to Jungle-Jhari.

Accordingly, a letter was sent to the Deputy Commissioner, Palamau vide letter no. 544, dated 28.01.2025 from the Member Secretary, SEIAA requesting for verification of the contents of the complaint letter.

The EC was also kept in abeyance.

Now the Deputy Commissioner, Palamau vide memo no. 1363, dated 26.05.2025 addressed to Member Secretary, SEIAA has clarified that the mine lease area does not falls under Jungle – Jhari category and also stated that the complaint is baseless.

Rp

[Signature]
62

[Signature]

Hence, it is recommended for reinstatement of the EC letter no. EC/SEIAA/2016-17/1987/2016/130, dated 05.06.2018”.

The SEIAA examined and considered the above recommendation of SEAC alongwith the order issued by Department of Forest, Environment and Climate Change, Govt. of Jharkhand vide its no. 05/संभू० लातेहार (विविध)-181/18 (छाया संचिका)-4715 व०प० राँची, दिनांक-27.11.2018 which was further communicated to all Deputy Commissioner of the State by Department of Revenue Registration and Land Reforms, Govt. of Jharkhand issued vide its letter no. 05/संभू० लातेहार (विविध)-181/2018 (छाया संचिका)-4792/रा० राँची, दिनांक-04.12.2018 for the compliance of the direction issued by Department of Forest, Environment and Climate Change, Govt. of Jharkhand.

The Deputy Commissioner, Palamu clearly certified vide memo no. 1363, dated 26.05.2025 after proper verification of the committee constituted at District level that the said land does not belongs to Jungle - Jhari and no proof has been found in any record. The Deputy Commissioner, Palamu also clarified that complaint is baseless and factless as well as the complainant is anonymous.

In the light of recommendation of SEAC and clarification provided by The Deputy Commissioner, Palamu vide memo no. 1363, dated 26.05.2025 who is the final custodian of land record, the SEIAA unanimously decided that the abeyance imposed on Environmental Clearance letter no. EC/SEIAA/2016-17/1987/2016/130, dated 05.06.2018 is hereby removed with immediate effect.

- II. The comments given by the DFO, Sahibganj regarding man-animal conflict while issuing the distance certificate which was examined by SEAC. The SEAC in its 124th meeting held on 23rd, 24th, 25th, 26th and 27th June, 2025 considered the same and forwarded the recommendation in the instant matter which is as follows:


The remarks is as follows:


"..... The operation of large-scale stone quarrying and crushing activities is causing significant hindrance to the movement of wild animals in general, and elephants in particular, which may lead to an increase in man-animal conflict."

The PAs have stated that their project falls under Category B2 (small project) and they are not competent & empowered to prepare and implement extensive measures independently to mitigate and prevent potential man-animal conflicts in the region. It is also not economically viable for them to prepare such mitigation plan & its implementation independently. It may also be noted that their project is proposed on raiyat land & outside of the forest land.

Further, they have provided an undertaking that if any such mitigation plan is prepared and implemented by the concern DFO, they will contribute their share of the funds, to the extent of their CSR budget on demand by the DFO.




63



Accordingly, SEIAA may write to the DFO, Sahibganj to prepare an action plan, if needed, to prevent man-animal conflict in the region”.

The above recommendation of SEAC was considered and it was unanimously decided that DFO, Sahibganj will be informed to prepare an action plan, if needed, to prevent man-animal conflict in the region. The PA’s will contribute their share of the funds, to the extent of their CSR budget on demand by the DFO, Sahibganj as per prevailing rules. PA’s will also cooperate while making action plan by DFO, Sahibganj and during its implementation.

- III. SEIAA considered that B1 & B2 project are decided on the basis of cluster/ contiguous certificate issued by District Mining Officer. Hence, it was unanimously decided that following condition should be incorporated in every Environmental Clearance of B2 category (Minor Mineral) project proposals:

“This Environmental Clearance has been appraised by SEAC, Jharkhand considering this project as B2 category as per the cluster / contiguous certificate issued by District Mining Officer. Hence, Deputy Commissioner and District Mining Officer should ascertain the final execution of lease should be done after proper verification of the cluster / contiguous certificate issued by DMO”.

- IV. The SEIAA observed from last two meeting that so many project related to corrigendum in EC are applied on PARIVESH portal in which maximum project are related with one NABET Accredited Consultant “SATHI PLANNERS PVT. LTD., RANCHI”. Thus this shows that the said consultant is working irresponsibly without due diligence. SEIAA expressed its displeasure against consultant on such kind of mistake and advised him/her if such mistake will repeat in future will lead to inform the NABET for appropriate action against him/her.

- V. The SEIAA considered the comments given by the DFO, Sahibganj regarding man-animal conflict while issuing the distance certificate alongwith the opinion of SEAC in instant matter. SEIAA feels that this is the need of hour to minimize/avoid the man- animal conflict within the State of Jharkhand therefore the format in which certificate has been issued by DFO through Single Window System should have the provision in this regard. Hence, SEIAA unanimously decided to ask the SEAC to prepare a proposal / format considering the same/amendment if required in the existing formate of Single Window System. So that it can be provided to the State Government for amendment in the Single Window System.

15. Any other matter related to :

- I. In the light of order passed by Hon’ble NGT in O.A. No. 23/2017/EZ, O.A. No. 776/2018 and O.A. No. 373/2019 in the matter of Syed Arshad Nasar Vs Union of India with Ramchandra Chaurasia Vs State of Jharkhand with Pradeep Kumar Singh Vs

State of Jharkhand. The based on above direction of Hon'ble NGT, SEIAA is unanimously decided that the Grid Certificate issued by DMO, Sahibganj should be procured in the format prescribed below :

Grid certificate to be issued by DMO, Sahibganj

To Whom It May Concern

A.

Sl. No.	Total cumulative capacity approved for that grid (in TPA or PM10 load in kg), as per Hon'ble NGT order.	Existing sanctioned capacity in that grid (i.e., sum of all operational ECs in grid (in TPA or PM10 load in kg).	Remaining available capacity (balance) in that grid (in TPA or PM10 load in kg).


B. This is to certify that proposed project of (Name of lease with total area and Khata & plot no. involved in project) for a capacity of.....(Tone Per Annum) in grid no.....falls within the remaining permissible cumulative capacity of the said grid, as per the direction of Hon'ble NGT in O.A. No. 23/2017/EZ, O.A. No. 776/2018 and O.A. No. 373/2019 in the matter of Syed Arshad Nasar Vs Union of India with Ramchandra Chaurasia Vs State of Jharkhand with Pradeep Kumar Singh Vs State of Jharkhand. The cumulative capacity including this proposal shall be.....(TPA/PM10 load in kg), which remain under the capacity of..... (TPA/PM10 load in kg) defined for grid no.-----.

Sd/-
DMO, Sahibganj

The meeting concluded with vote of thanks to all present.


Member
SEIAA


Member Secretary
SEIAA


Chairman
SEIAA 16/7/2025

.....